

O.D.O.T. DISTRICT 2 SURVEY OFFICE (USE ONLY)

PERSONNEL \_\_\_\_\_

REFERENCE NO. \_\_\_\_\_

SHEET 5 OF 20

NOTES \_\_\_\_\_ DATE 7/31/70

ROUTE I-75

H.C. \_\_\_\_\_ WEATHER \_\_\_\_\_

COUNTY LUCAS

R.C. \_\_\_\_\_ TEMP. \_\_\_\_\_

TOWNSHIP CITY OF TOLEDO

SECTION 27

DWG BY NIESE PID \_\_\_\_\_

T 9 S R 7 E

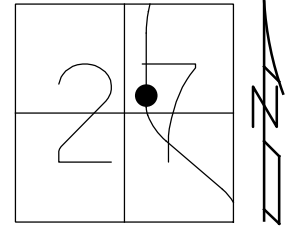
TYPE MONUMENT MONBOX

ON SURFACE - ~~BELOW~~ ON

OFFSET Q PAVEMENT \_\_\_\_\_ LT : ~~RT~~

- TO - EDGE PAVEMENT

STATION: 241+88.07

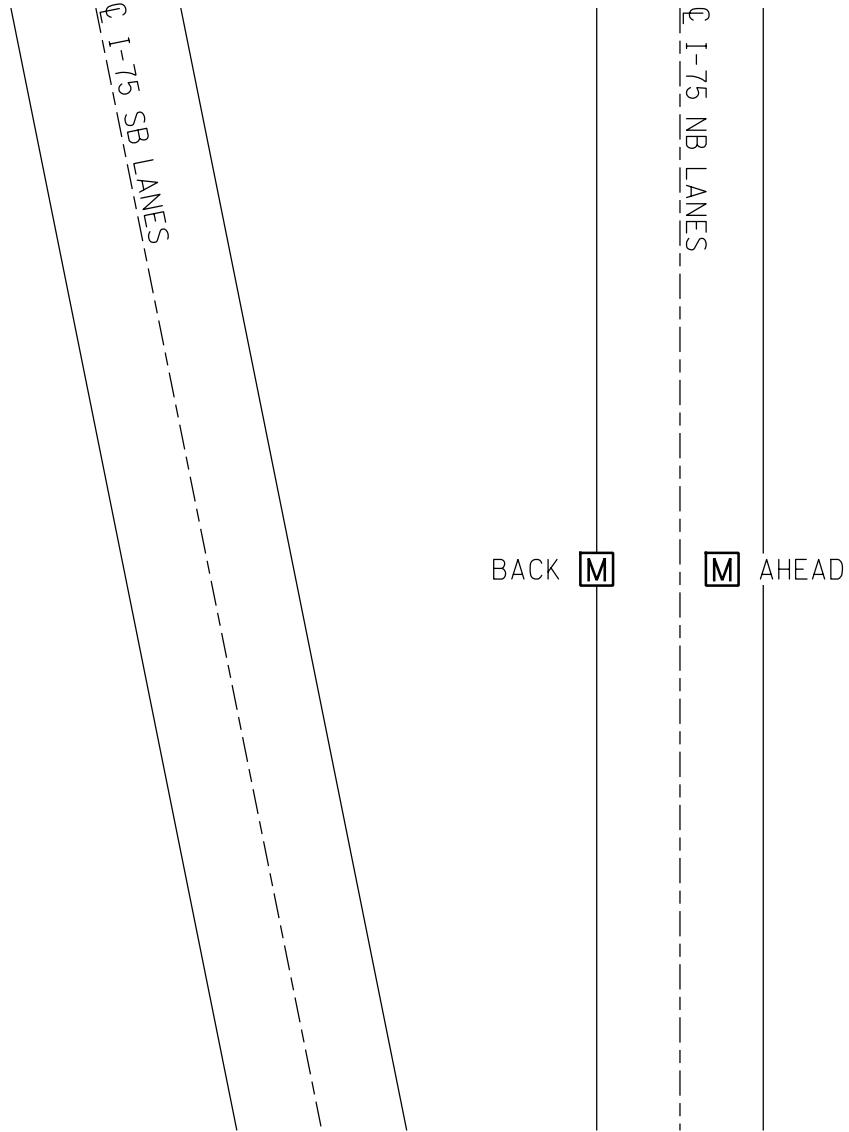


HORIZ. DATUM: NAD83(ADJUSTED 1995) GEOID: \_\_\_\_\_

GRID: NORTHING: 732489.593 EASTING: 1675517.072

RECORD:  
STA 241+88.07 BACK  
7/31/70, NPB  
PROPOSED MONBOX  
I-75 Q R/W NB ALIGNMENT  
PID 77254  
4/24/20

DIST. FROM STA  
AHEAD TO BACK=48.00'



REF. NO.

SUBJECT MONUMENTS

ITEM NO.

PROJECT NO. 420

LOCATION

SEE BELOW

11-IR-75-4.19

SURVEY DATE

7/31/70

INITIALS

XLR

COMPUTATION DATE

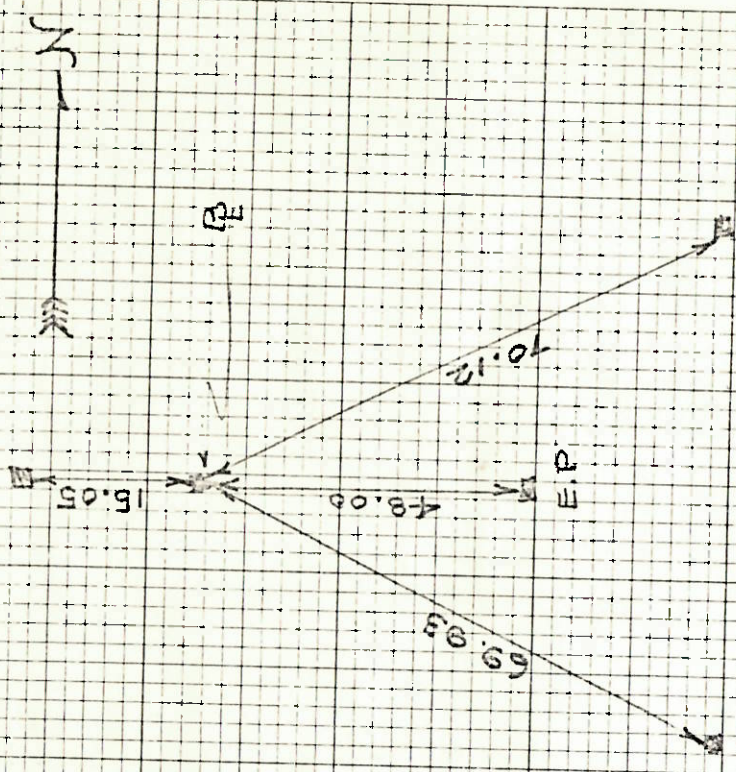
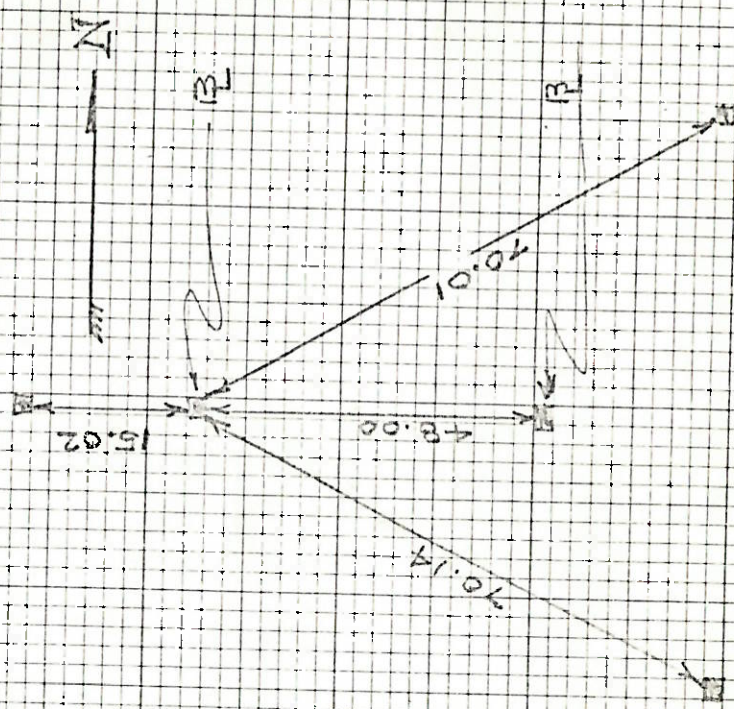
INITIALS

Page 1 of 2

NORTH BOUND AVE  
241+88.07  
373+25 S.W.

PT. 238+51.19

EDGE OF PAVEMENT



614-56 I-07