

O.D.O.T. DISTRICT 2 SURVEY OFFICE (USE ONLY)

PERSONNEL _____

REFERENCE NO. _____

SHEET 6 OF 20

NOTES _____

DATE 7/31/70

ROUTE I-75

H.C. _____

WEATHER _____

COUNTY LUCAS

R.C. _____

TEMP. _____

TOWNSHIP CITY OF TOLEDO

DWG BY NIESE PID _____

SECTION 27

T 9 S R 7 E

TYPE MONUMENT MONBOX

ON SURFACE - ~~BELOW~~ ON

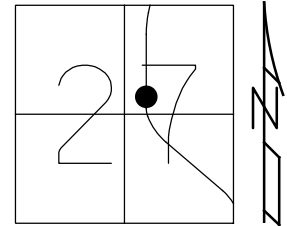
OFFSET C PAVEMENT _____ L : R

- TO - EDGE PAVEMENT

STATION: 241+88.09

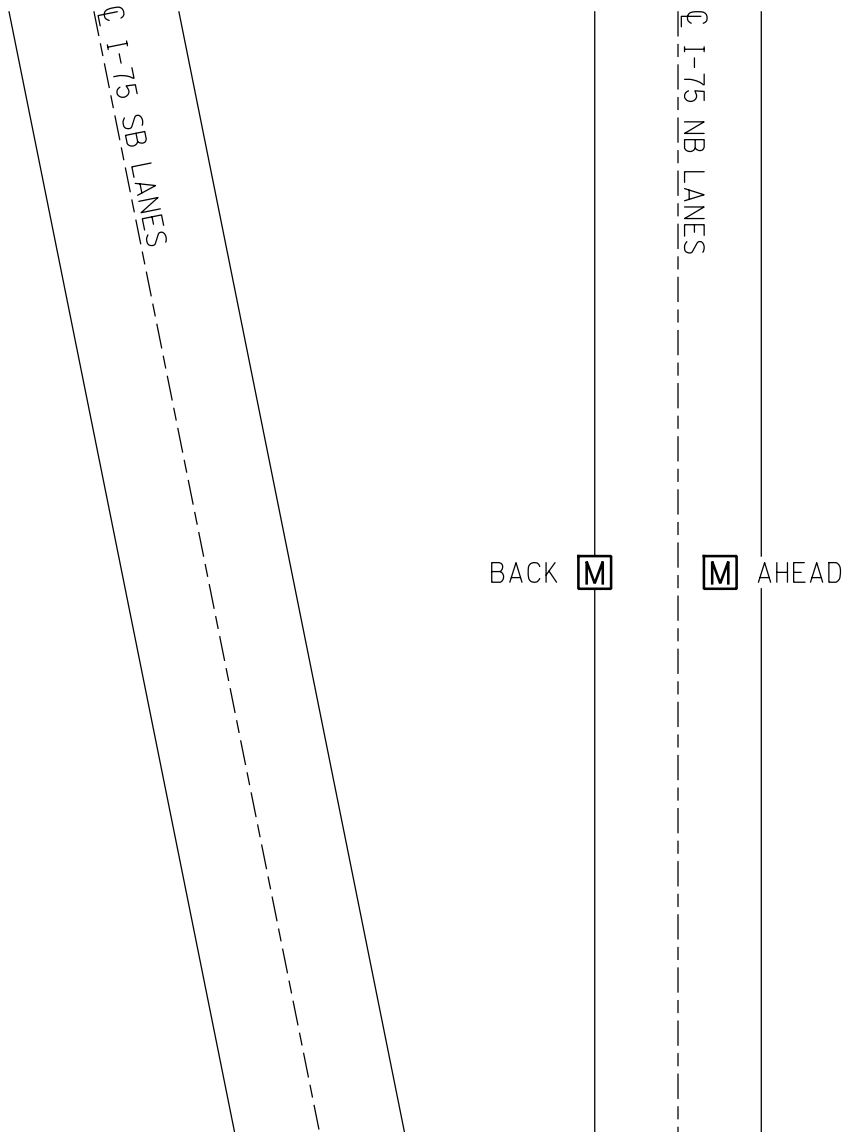
HORIZ.DATUM: NAD83(ADJUSTED 1995) GEOID: _____

GRID: NORTHING: 732489.261 EASTING: 1675563.098



RECORD:
PROPOSED MONBOX
STA 241+88.09 AHEAD
I-75 C R/W NB ALIGNMENT
PID 77254
4/24/20

DIST. FROM STA
AHEAD TO BACK=48.00'



REF. NO.

SUBJECT MONUMENTS

ITEM NO.

PROJECT NO. 420

LOCATION

SEE BELOW

11-IR-75-4.19

SURVEY DATE

7/31/70

INITIALS

XLR

COMPUTATION DATE

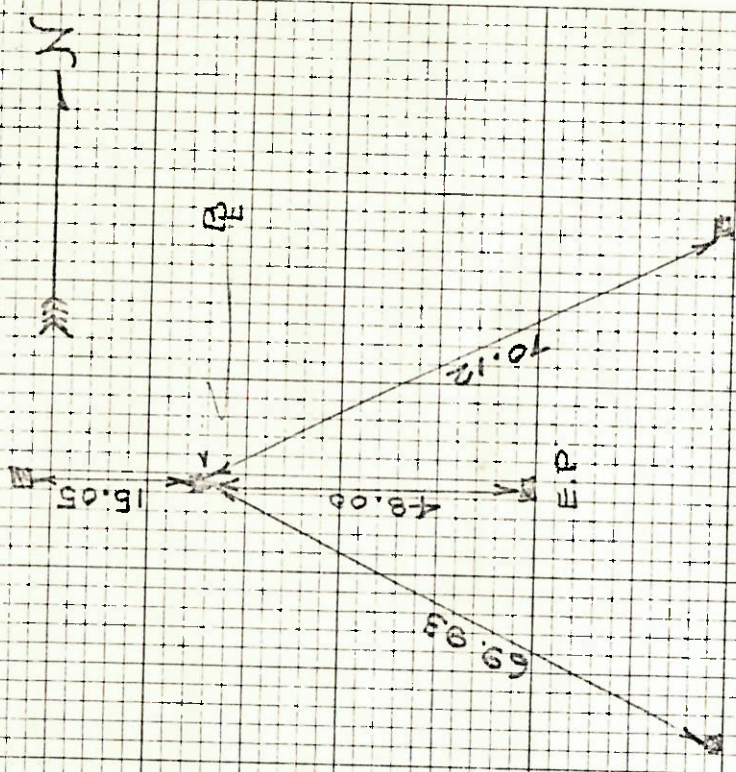
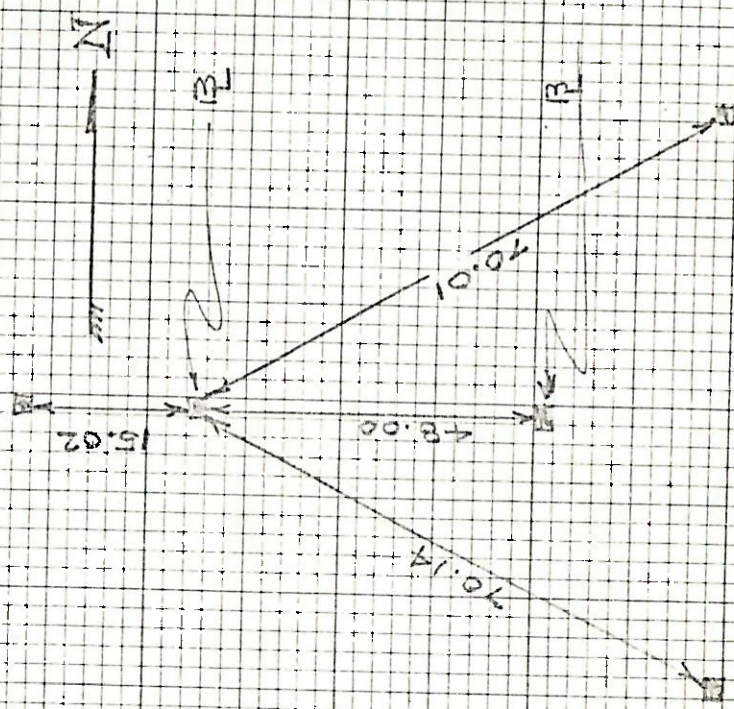
INITIALS

Page 1 of 2

NORTH BOUND AVE
241+88.07
373+25 S.W.

PT. 238+51.19

EDGE OF PAVEMENT



614-56 I-07