

O.D.O.T. DISTRICT 2 SURVEY OFFICE (USE ONLY)

PERSONNEL _____

REFERENCE NO. _____

SHEET 7 OF 20

NOTES _____ DATE 7/31/70

ROUTE I-75

H.C. _____ WEATHER _____

COUNTY LUCAS

R.C. _____ TEMP. _____

TOWNSHIP CITY OF TOLEDO

DWG BY NIESE PID _____

SECTION 27

T 9 S R 7 E

TYPE MONUMENT MONBOX

ON SURFACE - ~~BELOW~~ ON _____

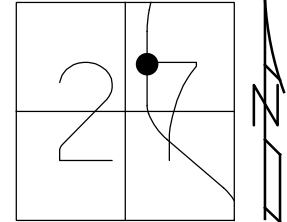
OFFSET \varnothing PAVEMENT _____ LT : RT

- TO - EDGE PAVEMENT

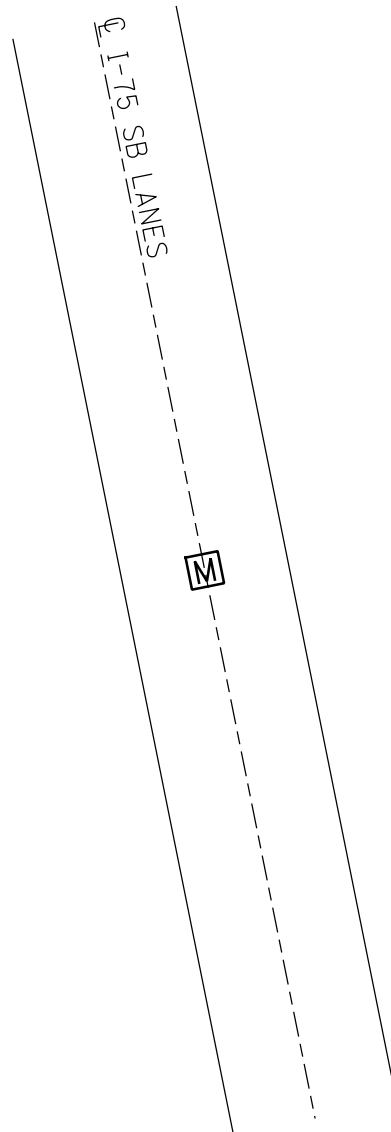
STATION: 248+62.89

HORIZ.DATUM: NAD83(ADJUSTED 1995) GEOID: _____

GRID: NORTHING: 733124.773 EASTING: 1675225.828



RECORD: P.C.
STA 248+62.89
7/31/70, NPB
I-75 \varnothing R/W SB ALIGNMENT
PID 77254
4/24/20



REF. NO. SUBJECT MONUMENTS

MEASUREMENT DATE

INITIALS

ITEM NO. PROJECT NO. 422

COMPUTATION DATE 7/31

INITIALS

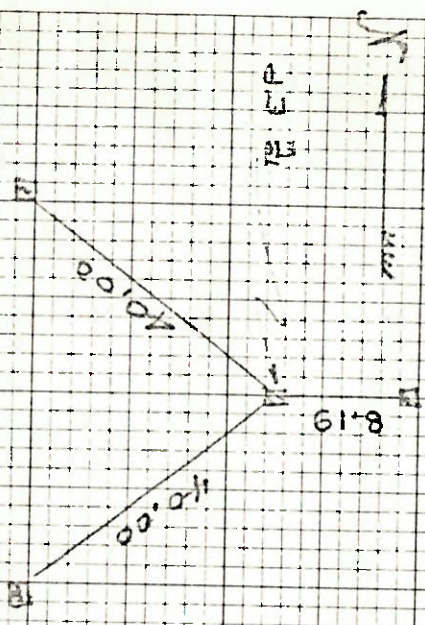
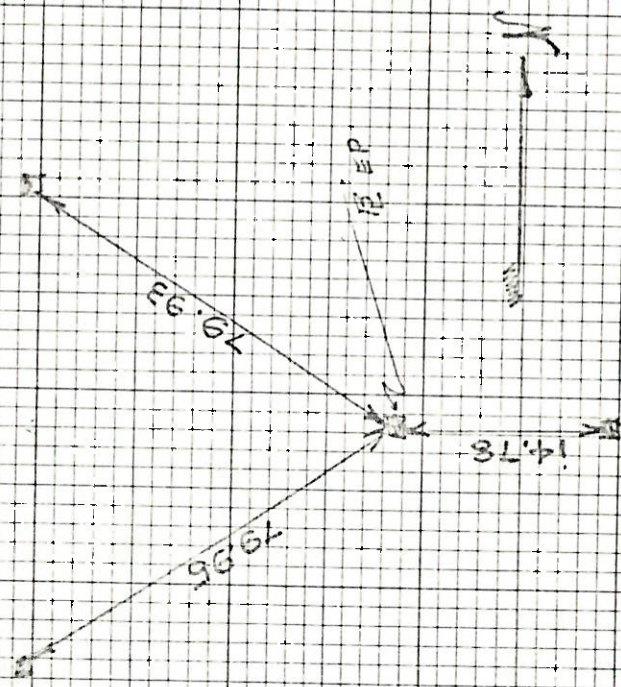
LOCATION SEE BELOW

Page 2 of 2

(1) MONUMENT IN PAVEMENT AND (1) IN MEDIAN
PI. # 11 AND PT 11E 373+05.98.

PT. 236 + 40.83 BEP

PC 248 + 62.89 SA, EP



TOTAL OF 14 MONUMENTS