


STATE OF OHIO DEPARTMENT OF HIGHWAYS

U-546(12)

FED. RD. DIVISION	STATE	PROJECT
2	OHIO	U-546(12)

LUC-120-10.68



LUC - 120 - 10.68

SYLVANIA TOWNSHIP
OTTAWA HILLS
CITY OF TOLEDO
LUCAS COUNTY
GRADE SEPARATION WITH THE PENN CENTRAL CO.,
AND THE TOLEDO, ANGOLA AND WESTERN RAILWAY CO.

1969 SPECIFICATIONS

THE STANDARD SPECIFICATIONS OF THE STATE OF OHIO, DEPARTMENT OF HIGHWAYS, INCLUDING CHANGES AND SUPPLEMENTAL SPECIFICATIONS LISTED IN THE PROPOSAL, SHALL GOVERN THIS IMPROVEMENT. THE RIGHT OF WAY FOR THIS IMPROVEMENT WILL BE PROVIDED BY THE STATE OF OHIO. I HEREBY APPROVE THESE PLANS AND DECLARE THAT THE MAKING OF THIS IMPROVEMENT WILL NOT REQUIRE THE CLOSING OF THE HIGHWAY TO TRAFFIC AND THAT PROVISIONS FOR THE MAINTENANCE AND SAFETY OF TRAFFIC WILL BE AS SET FORTH ON THE PLANS AND ESTIMATES.

CONVENTIONAL SIGNS

Property Line	
Fence Line	
Proposed Right of Way	
Existing Right of Way	
Railroads	
Pole Lines	Telephone Power
Drainage Lines	New Exist.
Underground Utilities	(As Indicated)
Trees and Stumps	Exist. Remove
Centerline Survey and/or Construction	
Corporation Line	

INDEX OF SHEETS

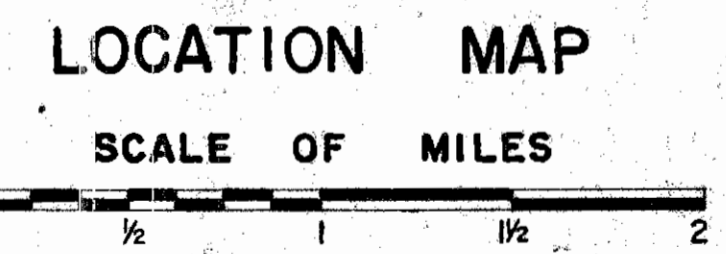
TITLE SHEET	1
SCHEMATIC LAYOUT PLAN & DESIGN DESIGNATION	2
TYPICAL SECTIONS	3-6
GENERAL NOTES	7-8
COMPUTATIONS AND SUBSUMMARIES	9-13
GENERAL SUMMARY	14-15
PLAN AND PROFILE	16-38
CROSS SECTIONS	39-28
INTERSECTION DETAILS	99-121
SPECIAL DETAILS	122-135
RAILROAD RELOCATION	136-140
TRAFFIC CONTROL PLAN	
LIGHTING PLAN	
STRUCTURES OVER 20' SPAN	141-142
RIGHT-OF-WAY	

LINE DATA

BEGIN PROJECT	STA. 560+60.00
END PROJECT	STA. 684+71.00
LENGTH PROJECT	124 11.00 LIN. FT. = 2.351 MILES
BEGIN WORK	STA. 559+31.00
END WORK	STA. 687+02.00
	127 71.00 LIN. FT.

ADD WORK (SIDE STREETS & RAILROADS)

SYNDOLUS RD. (STA. 563+90.40 TO STA. 569+73.00)	582.60 LIN. FT.
COREY RD. (STA. 20+00.00 TO STA. 25+40.00)	540.00 LIN. FT.
TALMADGE RD. (STA. 15+55.00 TO STA. 20+00.00)	442.00 LIN. FT.
TALMADGE RD. (STA. 20+00.00 TO STA. 25+25.00)	525.00 LIN. FT.
RAILROAD RELOCATION (STA. 7109+57.32 TO STA. 7130+42.70)	2055.38 LIN. FT.
	4 144.98 LIN. FT.
LENGTH WORK	16 915.98 LIN. FT. = 3.204 MILES



Right-of-Way Only

APPROVED DATE _____ DEPUTY DIRECTOR OF RIGHT-OF-WAY

APPROVED DATE _____ DIRECTOR OF HIGHWAYS

STANDARD CONSTRUCTION DRAWINGS

DRAWING NO.	DATE	DRAWING NO.	DATE	DRAWING NO.	DATE	DRAWING NO.	DATE
CB-2-2-A & B	6-1-65	BP-1	6-1-65	FACI-2	6-1-65		
CB-3	6-1-65	BP-3	5-1-68	MH-2A	10-1-68		
CB-3A	6-1-65	BP-4	12-1-68				
CB-6	6-1-65	BP-5	6-1-65				
CB-8	6-6-68	BP-6	6-1-65				
MH-1	10-1-68	BP-7	1-1-66				
MH-1A	10-1-68	L-1	6-1-65				
MC-4	6-1-65	MC-1	10-1-67				
MC-8	12-1-67	MC-2	6-1-65				
		MC-3	11-1-68				
HW-E	6-1-65	MC-6	6-1-65				
SP-53	6-30-61	FACI-1	9-15-67				

Portion to be Improved

State Roads	
Federal Roads	
Other Roads	
Railroads	

SCALE

Plan	
Profile: Horizontal	
Profile: Vertical	
Cross Sections	

SUPPLEMENTAL SPECIFICATIONS

Specification No.	Date	Specification No.	Date
816	1-1-69		
1001	1-1-69		
934	1-1-69		

PLANS PREPARED BY
CHARLES L. BARBER & ASSOCIATES, INC.
CONSULTING ENGINEERS TOLEDO, OHIO

Charles L. Barber July 24, 1969
Date

DEPARTMENT OF TRANSPORTATION
FEDERAL HIGHWAY ADMINISTRATION
BUREAU OF PUBLIC ROADS

APPROVED: _____
DIVISION ENGINEER DATE

File No.	LUC-120-10.68
Date of Letting	19
Contract No.	

SUBDIVIDED LAND	Vol.	Page
Brookdale	42	125, 126
Central Woods	42	100
Haughton Acres	48	14, 15
Lincolnshire Plat V	48	90, 91
Lincolnshire Plat VII	50	33, 34
Mckondin Heights	38	1
Mehrings Homehaven	55	77, 78
Old Orchard Fourth Extn.	48	75, 76
Old Orchard Fifth Extn.	53	21, 22
Orchard Trail Addition Plat I	55	11, 12
Ottawa Estates Plat One	53	73, 74
Ottawa Estates Plat Two	54	3, 4
Ottawa Hills Plat 5	45	21
Ottawa Hills Plat 6	43	17, 18
Redington Woods	51	56, 57
Trail Acres Plat One	48	61
Westgate Village Plat Two	59	25
Westgate Village	55	6

CENTERLINE SURVEY PLAT

LUC-120-10.68

SECTIONS 23, 24, 25, 26, T.9S., R.6E., SECTIONS 19, 30, T.9S., R.7E.

OTTAWA HILLS CITY OF TOLEDO

SYLVANIA TOWNSHIP

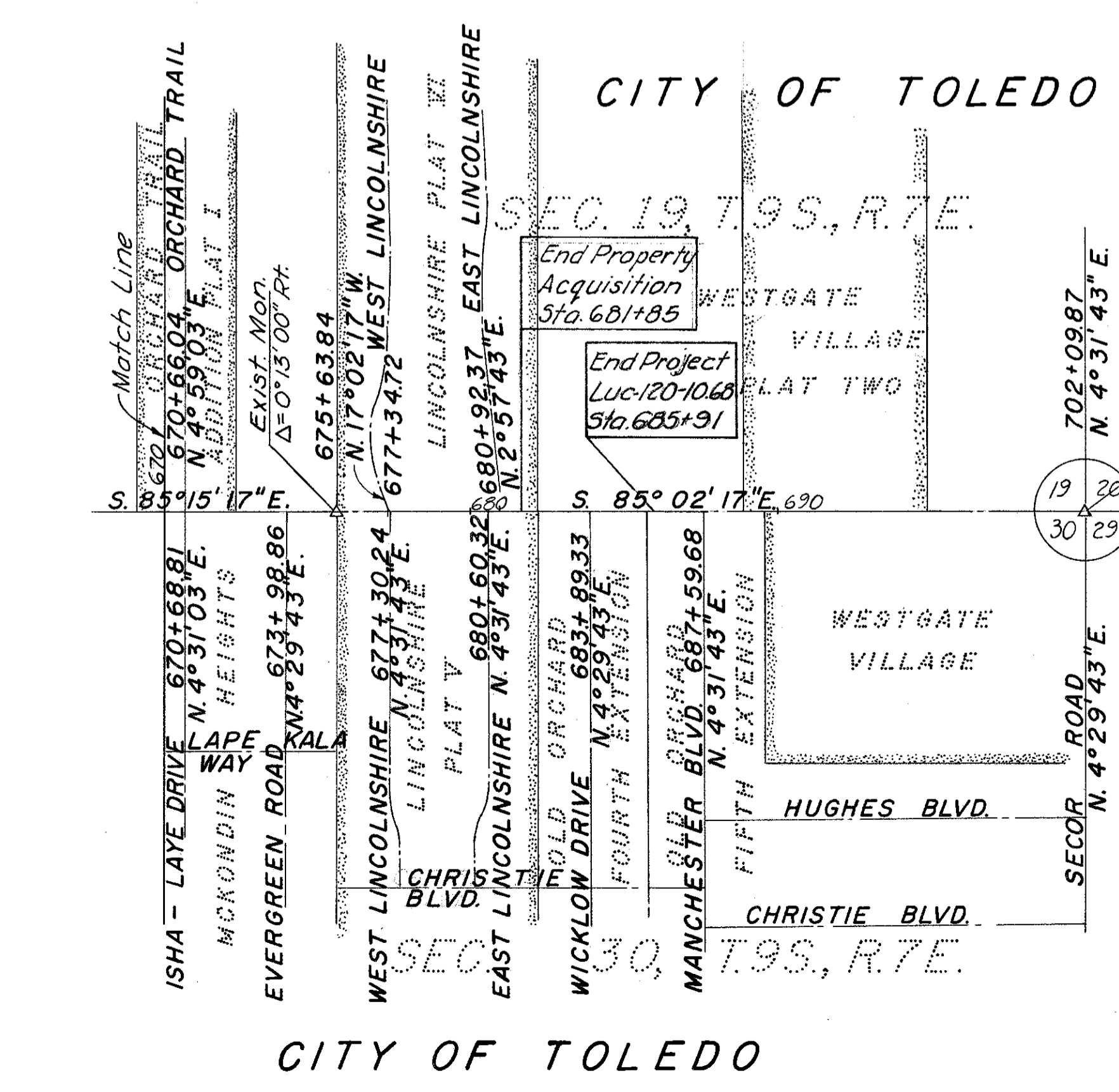
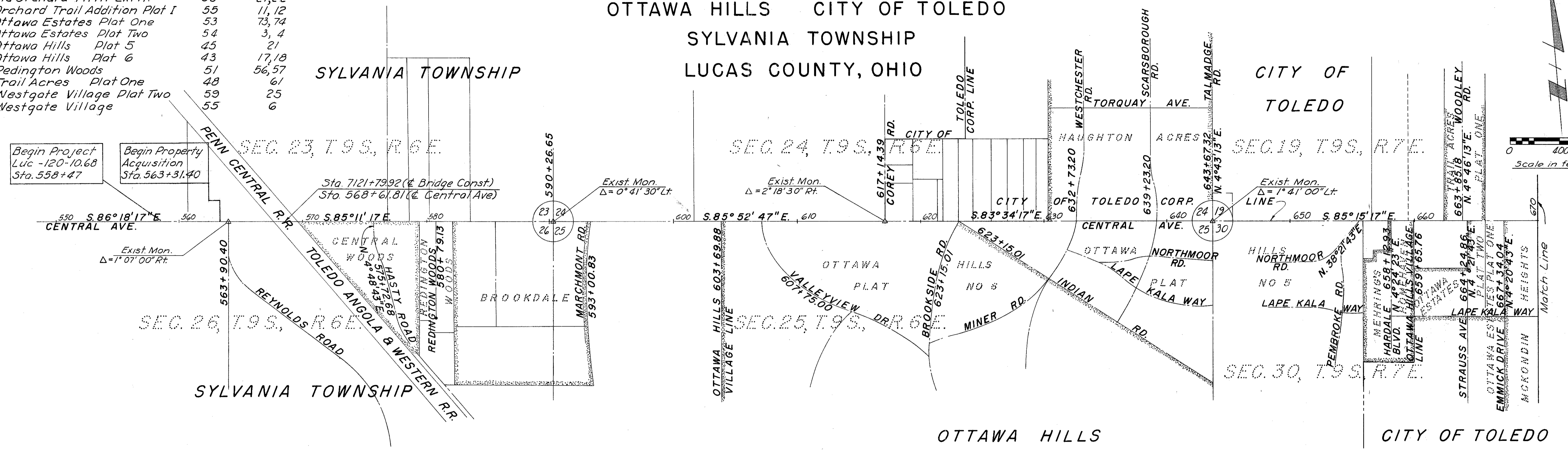
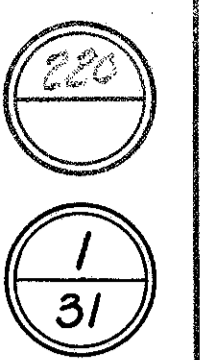
LUCAS COUNTY, OHIO

Received _____ 1969
 Recorded 6-6-1969
 Book 63 Page 54

 County Recorder

FED. RD. DIVISION	STATE	PROJECT
2	OHIO	LUC-120 10.68

RIGHT-OF-WAY-PLAN



MONUMENT ASSEMBLIES *
 TO BE SET BY CONTRACTOR AT THE
 FOLLOWING STATIONS

575+72.68	624+74.66	664+24.86	677+34.72
580+79.13	632+73.20	667+34.04	680+60.32
585+66.42	639+23.20	670+66.04	680+92.37
607+75.00	655+58.54	670+68.81	683+89.33
622+30.24	658+12.93	673+98.86	687+59.68
623+15.01	663+85.18	677+30.24	

* See Standard Construction Drawing MC-1, (10-1-67)

UTILITY OWNERSHIP

- City of Toledo:
Water Department, Sanitary and Storm Sewers
- Columbia Gas of Ohio, Inc.
Engineering Dept. Columbus, Ohio.
- Toledo Edison Co. Toledo, Ohio
- Ohio Bell Telephone Co. Toledo, Ohio.
- Lucas County Sanitary Engineers

I Hereby Certify that this is a true delineation of a Survey made for the Ohio Department of Highways in 1969

by: C.W.M. Riedley Date 5/21/69

Signed R.H. Rice
 DIVISION DEPUTY DIRECTOR

Date 5/22/69

PROPERTY MAP

FED. RD. DIVISION	STATE	PROJECT
2	OHIO	

221
1-A
31

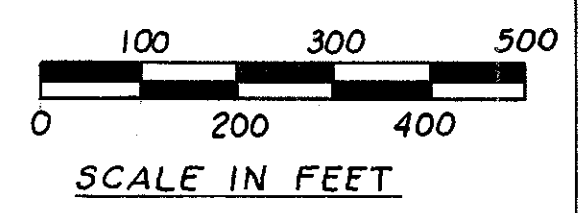
LUC-120-10.68
RIGHT-OF-WAY-PLAN
SHEET 1 OF 3

PARCEL	OWNER
1	The Toledo Racquet Club Inc.
3	James C. & Dorothea Ann Lower
4	Bailey Developement Corp.
5	Imperial Lanes Corp.
5A	Ila Shuler, ET AL.
6	Hercules Block & Supply Co.
7	Toledo, Angola & Western Railway Co.
8	Penn Central Co.
9	The Toledo Trust Co.
10	Walter F. Jr. & Merrick F. Martineau
11	George Allen and Patricia A. Brunner
12	Ronald D. & Peggy C. Baltz
13	John M. & Genevieve K. Groskoph

Begin Project
Luc.-120-10.68
Sta. 558+47

Begin Property
Acquisition Lt.
Sta. 563+31.40

Begin Property
Acquisition Rt.
Sta. 569+92.13



PARCEL	OWNER
14	Elinor Scott Dickson
15	Raymond & Ruth Harruff
16	Richard P. & Judith P. Buffo
17	Thomas H. & Margaret S. Luepke
18	The Toledo Trust Co.
19	The Toledo Trust Co.
20	Not Required
21	The Toledo Trust Co.
22	The Toledo Trust Co.
23	The Epworth Methodist Church
24	Rodney & Esther M. Davis

LEGEND

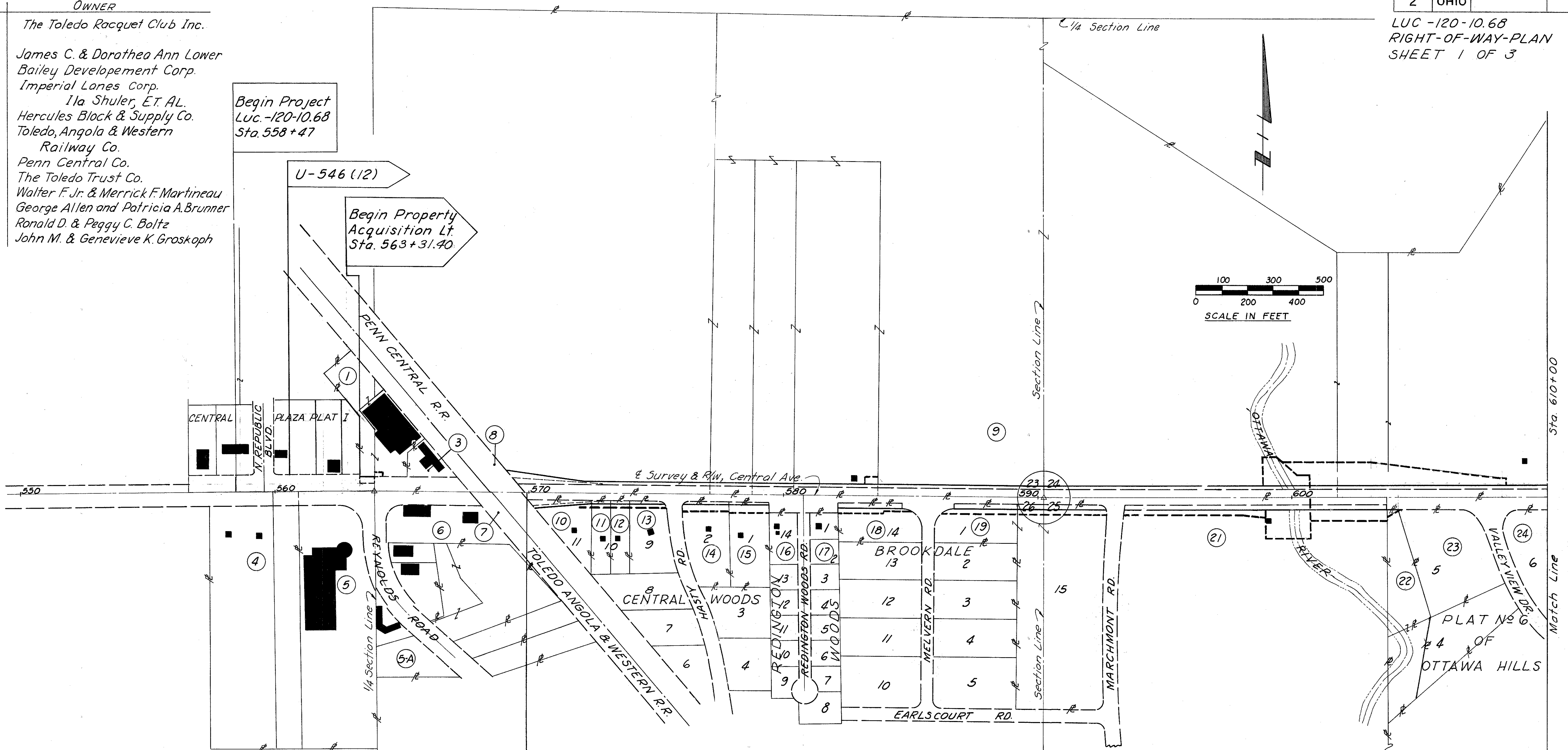
- Temporary R/W Line
- Proposed R/W Line
- Existing R/W Line
- Existing Buildings

UTILITY OWNERSHIP

- City of Toledo
- Water Department, Sanitary & Storm Sewers
- Columbia Gas of Ohio,
- Engineering Dept. Columbus, Ohio.
- Toledo Edison Co., Toledo, Ohio.
- Ohio Bell Telephone Company, Toledo, Ohio.
- Lucas County Sanitary Engineers.

REVISED	DATE	DESCRIPTION
3	8-15-72	Parcel 5A, name corrected
2	4-14-72	Combined parcels 1 & 2
1	10-21-71	Parcel 2, name change

COMPLETION DATE:



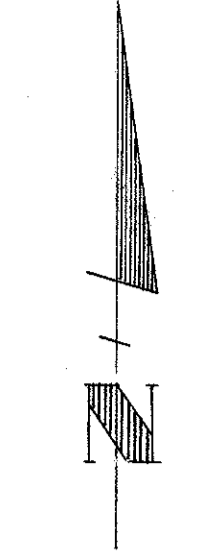
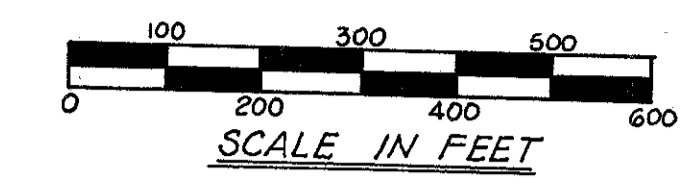
PROPERTY MAP

FED. RD. DIVISION	STATE	PROJECT
2	OHIO	

227

1-B
31

LUC-120-10.68
RIGHT-OF-WAY PLAN
SHEET 2 OF 3



PARCEL	OWNER
43	Harry William & Mary Bamman
44	Chester E. & Lillian King
45	Frank & Stella Lawson
46	Jessie E. Clement
47	Melvin A. Kreiger
48	Dorothy L. Neill
49	Wayne L. & Ruth E. Walker
50	Peter L. & Mildred H. Pompili
51	John F. & Carmie W. Neff
52	Harry J. Gramza
53	Norman J. Kirk
54	John H. Knisely
55	Burton & Fern Georgen
56	Clarence L. Wood
57	Wayne F. & Janice Parker
58	Elsie A. Jacobs
59	Edith M. Nafus

PARCEL	OWNER
9	The Toledo Trust Co.
24	Rodney E. & Esther M. Davis
25	Jettie Lee Jones
26	Benjamin A. & Alberta Fretti
27	Chester & Marilyn F. Devnow
28	First Church of Christ Scientist
29	Walter F. & Margaret A. Volk
30	Antoinette B. Forrester
31	John J. Turin
32	Joseph R. & Dorothy A. Hoyt
33	Ida Kornblum
34	Richard A. & Mary Jane Carlson
35	Marcella R. Mewborn
36	Sarah Tavel
37	Gunnard & Constance E. Rubini
38	Alfred E. Rhoden
39	Jack M. & Cheri A. Lenavitt
40	Beverly C. Poneman
41	Samuel & Jean Youngheart
42	Coral Theaker

PARCEL	OWNER
60	General Real Estate Shares
61	Sinclair Refining Co.
62	Gulf Refining Company
63, 63A	Joseph Skilken
64	Eva H. Kirk
65	Ottawa Hills Memorial Park Association
66	Marian F. Kaplan
67	Raymond J., Jr. & Ethel R. Comstock
68	John R. & Evelyn D. White
69	William C. & Anne Parker Tuck
70	Esther C. Malko
71	Michael Jr. & Helen Mae Fogoros
72	Carl E. Mehring Co.
73	Carl E. Mehring Co.
63B	Parashkeva & Ida Rosa Yorgoff

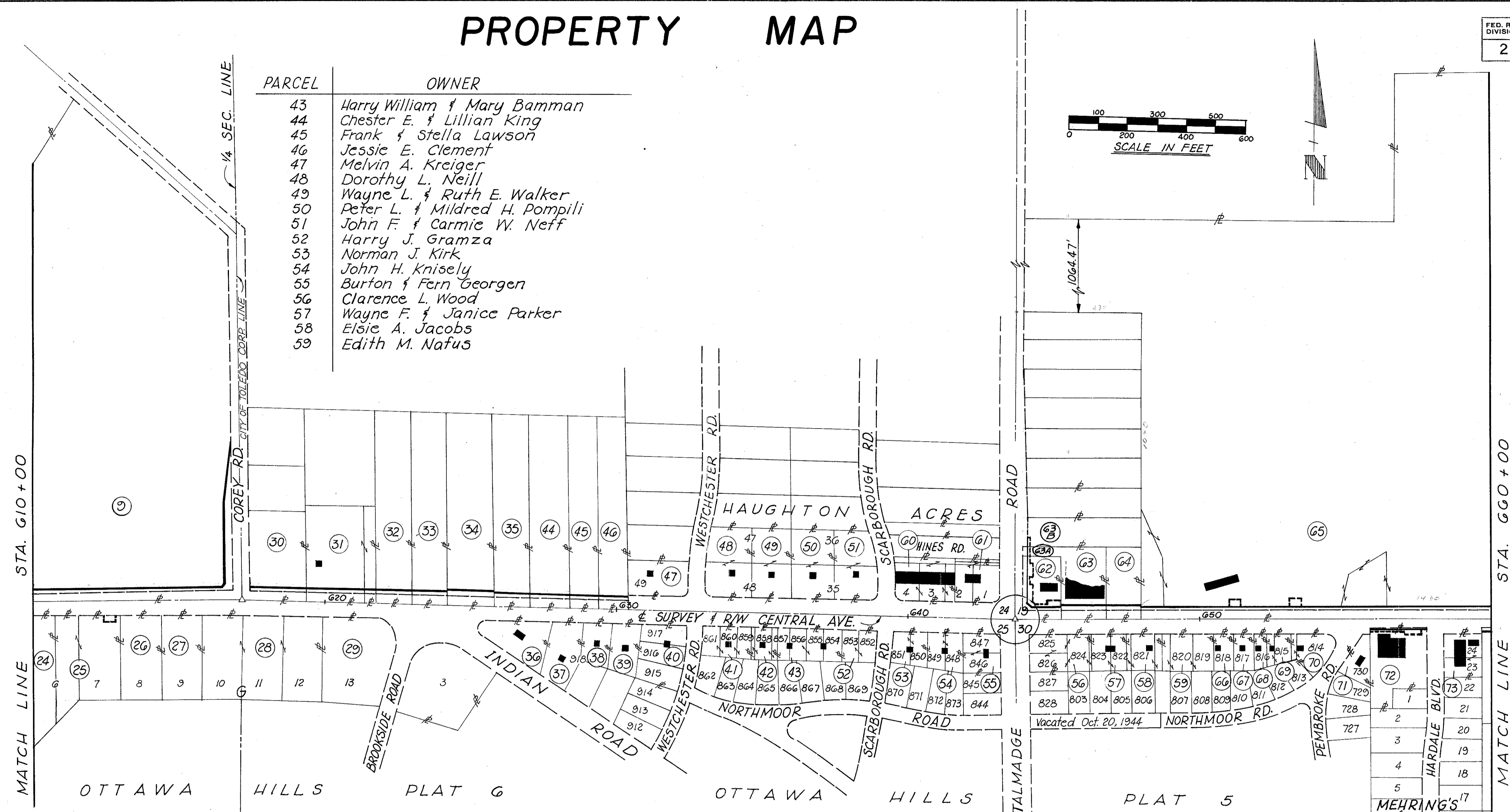
UTILITY OWNERSHIP
 CITY OF TOLEDO
 WATER DEPT., SANITARY AND STORM SEWERS
 COLUMBIA GAS OF OHIO
 ENGINEERING DEPT. - COLUMBUS, OHIO
 TOLEDO EDISON CO. - TOLEDO, OHIO
 OHIO BELL TELEPHONE CO. - TOLEDO OHIO
 LUCAS COUNTY SANITARY ENGINEERS

LEGEND

---	Temporary R/W Line
—	Proposed R/W Line
—	Existing R/W Line
■	Existing Buildings

REV	DATE	DESCRIPTION
5	1-9-73	Corr. Name Spelling- Par. 63 B
4	11-27-72	Corr. R/W N.E. Cor. Talmadge & Central
3	11-23-71	Par. 34, name change
2	10-21-71	Par. 25, name change
1	1-13-71	Par. 25, Lot Line CHANGED

COMPLETION DATE:



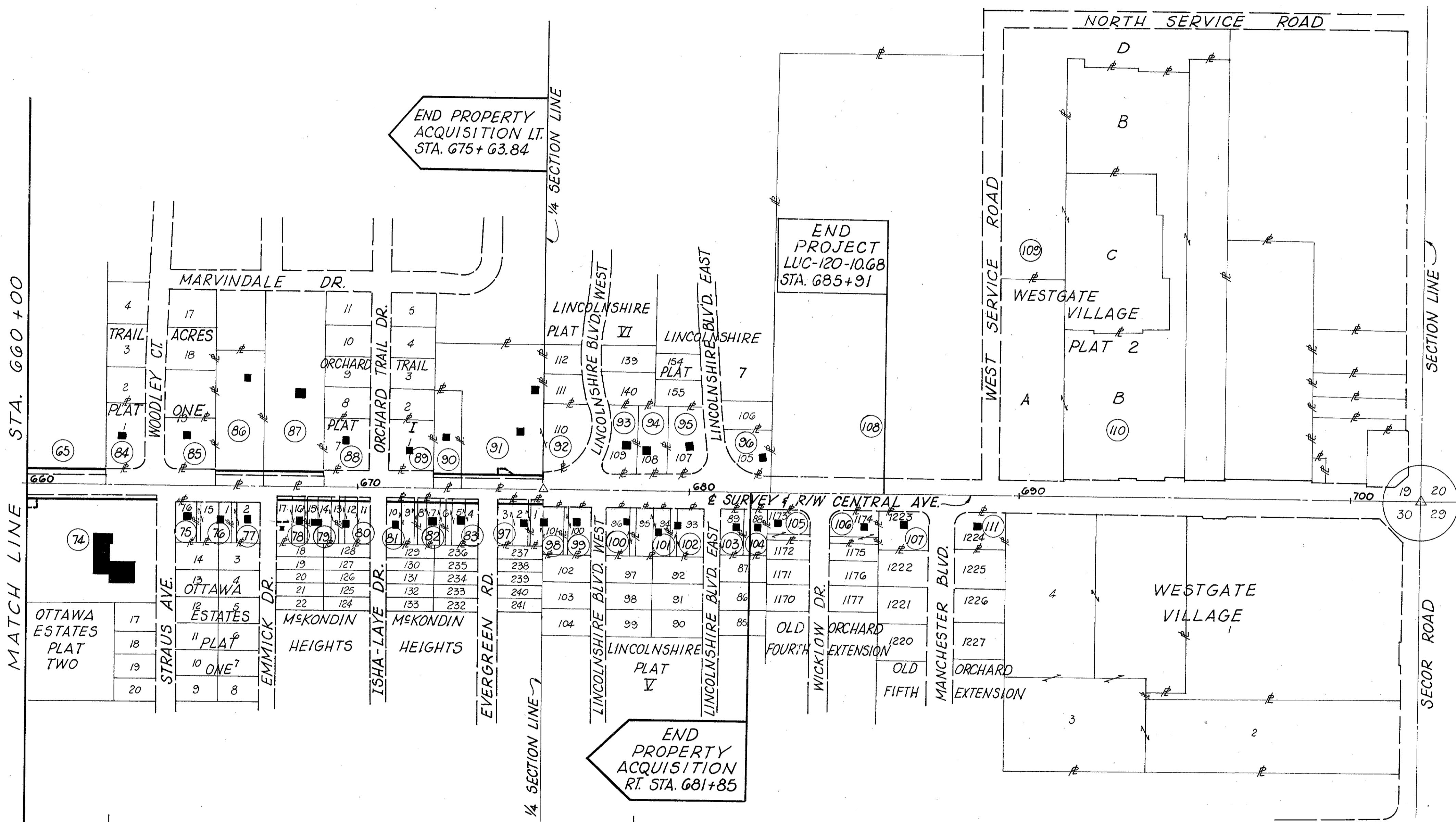
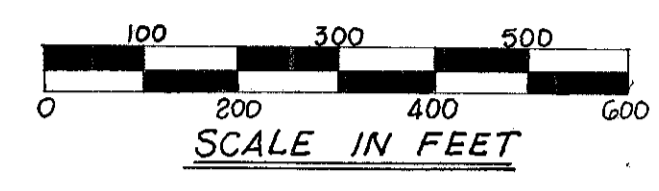
PROPERTY MAP

FED. RD. DIVISION	STATE	PROJECT
2	OHIO	

LUC-120-10.68
RIGHT-OF-WAY PLAN
SHEET 3 OF 3

223

1-C
31



PARCEL	OWNER
65	Ottawa Hills Memorial Park Association
74	Washington Congregational Church of Toledo
75	Elka Eisenberg
76	Arthur E. & Maida Daoust
77	Ferne E. Miller
78	Janet M. Evans
79	John V. & Shirley M. Rickard
80	Walter Fabier
81	Thelma H. Gonia
82	Bruce O. & Bernice M. Bowlus
83	Lillian J. Krapp
84	Mattie W. Lawton
85	Hugo & Frieda Kalmbacher
86	Harry F. & Ada M. Mignerey

PARCEL	OWNER
87	Francis M. & Elizabeth B. Wistert
88	Mildred W. Eyestone
89	Wayne H. & Sylvia H. Collard
90	Myrtle Atwood Rother
91	Marvin M. Wilkinson
92	Marvin M. Wilkinson
93	Margaret A. Fox
94	Doris L. Rogge
95	Margaret M. Fitzgerald
96	Victor & Charlotte Stanislawski
97	James W. & Ruth N. Graybill
98	Ora Ada Gallette Et Al
99	Carl J. & Myldred P. Mesnard
100	Robert L. & Rose Ann Huebner

PARCEL	OWNER
101	Ann Zilles
102	James W. Sr. & Ruth Graybill
103	Robert L. & Rose Ann Huebner
104	George G. Binder Et Al
105	Myrtle B. Felhaber
106	Rudolph A. & Janet A. Ertischek
107	Martha E. Grosse
108	Lion Store Real Estate Co.
109	Sears, Roebuck and Company
110	The Ohio Citizens Trust Co.
111	Laura E. Brown

UTILITY OWNERSHIP
CITY OF TOLEDO
WATER DEPT., SANITARY AND STORM SEWERS
COLUMBIA GAS OF OHIO
ENGINEERING DEPT. - COLUMBUS, OHIO
TOLEDO EDISON CO. - TOLEDO, OHIO
OHIO BELL TELEPHONE CO. - TOLEDO, OHIO
LUCAS COUNTY SANITARY ENGINEERS

LEGEND
--- Temporary R/W Line
--- Proposed R/W Line
--- Existing R/W Line
■ Existing Buildings

REV	DATE	DESCRIPTION
1	3-21-73	Parcel 78 Owner change
COMPLETION DATE:		

SUMMARY OF ADDITIONAL RIGHT OF WAY REQUIRED

S.R. 120 SEC. 10.68 LUCAS COUNTY, OHIO

STATE JOB NO.	FED. RD. DIVISION	STATE	PROJECT
02703 (0)	2	OHIO	

224

RIGHT OF WAY PLAN
SHEET 1 OF 3

2
31

TOTAL NO. OF OWNERS WITH STRUCTURES 0
TOTAL NUMBER OF OWNERS 48

PARCEL NO.	TYPE FUNDS	PROPERTY OWNER	RECORDED		DEED AREA	TOTAL P. R.O.	GROSS TAKE	P. R.O. INTAKE	NET TAKE	NET RESIDUE		BLDS.	SHEET NO.	REMARKS
			VOL.	PAGE						RIGHT	LEFT			
1	↑	The Toledo Racquet Club Inc.	1966	242	2.40 Ac.	8829	3245	1770	1475	—	94,218	NO	6	Res also 2.162 Ac.
1-T	↑		1884	136					539					Const. storm sewer
			1928	287										
3	URBAN FUNDS, U-546 (12)	James C. & Dorothea Ann Lower	1884	192	0.68 Ac.	—	—	—	—	—	—	—	6	Not Required
4	URBAN FUNDS, U-546 (12)	Bailey Development Corp.	1870	35,36	8.54 Ac.	—	—	—	—	—	—	—	5 & 6	Not Required
5-T	URBAN FUNDS, U-546 (12)	Imperial Lanes Corp	1923	60	6.77 Ac.	—	—	—	0.024 Ac.	—	6.77 Ac.	NO	6 & 29	Const. dr. appr.
5-T-1	URBAN FUNDS, U-546 (12)	Imperial Lanes Corp.	1923	60	6.77 Ac.	—	—	—	0.024 Ac.	—	6.77 Ac.	NO	6 & 29	Attach guy wires
5A-T	URBAN FUNDS, U-546 (12)	Ila Shuler, a.k.a. Ila B. Shuler, Owner	1807	591	1.50 Ac.	—	—	—	0.014 Ac.	—	1.50 Ac.	NO	29	Const. dr. appr.
		Neil L. & Patricia, R. Davidson	2138	288		—	—	—	—	—	—	—		
		Land Contract Holders	2239	72		—	—	—	—	—	—	—	29	
6	URBAN FUNDS, U-546 (12)	Hercules Block & Supply Co.	1216	255	2.64 Ac.	—	—	—	—	—	—	—	6 & 29	Not Required
7	URBAN FUNDS, U-546 (12)	Toledo Angola & Western Railway Co.				—	—	—	873	—	—	NO	7 & 30	
7-A	URBAN FUNDS, U-546 (12)	do				—	—	—	786	—	—	NO	7 & 30	
8	URBAN FUNDS, U-546 (12)	Penn Central Co.				—	—	—	998	—	—	NO	7 & 31	
8-A	URBAN FUNDS, U-546 (12)	do				—	—	—	1198	—	—	NO	7 & 31	
9	URBAN FUNDS, U-546 (12)	The Toledo Trust Co. Trustee	896	180	511.393 Ac.	4970 Ac.	5576 Ac.	3.610 Ac.	1966 Ac.	—	5044.57 Ac.	NO	7 thru 13 and 29	
9-S	100% City	do	902	578		—	—	—	0.648 Ac.	—	—	—	12, 13 & 14	Constr. Storm Sewer
9-SL	U-546 (12)	do	888	363, 365		—	—	—	0.163 Ac.	—	—	—	12 & 13	To Constr. Slopes
9-T	U-546 (12)	do	865	534		—	—	—	0.014 Ac.	—	—	—	9	Constr. Drive Appr.
9-T-1	100% City	do	897	631		—	—	—	0.568 Ac.	—	—	—	12, 13 & 14	Constr. Storm Sewer
9-S-1	100% City	do	888	464, 470		—	—	—	0.003 Ac.	—	—	—	14	Constr. Storm Sewer
9-X	U-546 (12)	do		357, 361		—	—	—	0.286 Ac.	—	—	—	12	Channel Excavation
9-WA	U-546 (12)	do				—	—	—	0.003 Ac.	—	—	—	14	Constr. Dr. Appr.
						—	—	—	—	—	—	—		100% City - Not for Highway Construction
10	↑	Walter F. Jr. & Merrick F. Martineau	1823	559	36621	—	5530	—	5530	31091	—	NO	7 & 8	
10-T	↑	do				—	—	—	347	—	—	—		To meet exist. grd. & const. storm sewer & drive appr.
11	↑	George Allen and Patricia A. Brunner	1966	393	21735	—	1125	—	1125	20610	—	NO	8	
11-T	↑	do				—	—	—	750	—	—	—		To meet exist. grd. & const. storm sewer & drive appr.
12	↑	Ronald D. & Peggy C. Boltz	1893	40	21297	—	1125	—	1125	20172	—	NO	8	
12-T	↑	do				—	—	—	750	—	—	—		Const. storm sewer & drive appr.
13	↑	John M. & Genevieve K. Groskopf	1532	278	45714	—	2117	—	2117	43597	—	NO	8	const. storm sewer
13-T	↑	do				—	—	—	2131	—	—	—		
13-S	↑	do				—	—	—	108	—	—	—		Sewer Maint.
14	URBAN FUNDS, U-546 (12)	Elinor Scott Dickson	1306	491	48943	—	2660	—	2660	46283	—	NO	8	
14-T	URBAN FUNDS, U-546 (12)	do				—	—	—	3790	—	—	—		Const. storm sewer
14-S	URBAN FUNDS, U-546 (12)	do				—	—	—	70	—	—	—		Sewer Maint.
14-SA	URBAN FUNDS, U-546 (12)	John P. & Anne Landis				—	—	—	—	—	—	—		Relocate Water Meter
15	URBAN FUNDS, U-546 (12)	Raymond & Ruth Harruff	1428	189	49563	—	2326	—	2326	47237	—	NO	8 & 9	
15-T	URBAN FUNDS, U-546 (12)	do				—	—	—	3883	—	—	—		Const. storm sewer & drive appr.
15-SA	URBAN FUNDS, U-546 (12)	do				—	—	—	—	—	—	—		Relocate Water Meter
16	URBAN FUNDS, U-546 (12)	Richard P. & Judith P. Buffa	1905	448		—	—	—	—	—	—	—	9	Not Required
17	URBAN FUNDS, U-546 (12)	Thomas H. & Margaret S. Luepke	1576	594		—	—	—	—	—	—	—	9	Not Required
18	↑	The Toledo Trust Co.	1810	516	48654	—	5027	—	5027	43627	—	NO	9 & 10	
18-T	↑	do				—	—	—	5142	—	—	—		Const. storm sewer

PARCEL NO.	TYPE FUNDS	PROPERTY OWNER	RECORDED		DEED AREA	TOTAL P. R.O.	GROSS TAKE	P. R.O. INTAKE	NET TAKE	NET RESIDUE		BLDS.	SHEET NO.	REMARKS
			VOL.	PAGE						RIGHT	LEFT			
19	↑	The Toledo Trust Co. Trustee	1810	516	310882	—	11991	—	11991	298891	—	NO	10 & 11	
19-T	↑	do				—	—	—	9484	—	—	—		Const. storm sewer
20	↑					—	—	—	—	—	—	—		Not Required
21	↑	The Toledo Trust Co. Trustee	1810	516	31,33 Ac.	0.716 Ac.	1193 Ac.	0.716 Ac.	0.477 Ac.	30,137 Ac.	—	NO	11, 12 & 13	
21-T	↑	do				—	—	—	0.239 Ac.	—	—	—		Const. storm sewer
21-X	↑	do				—	—	—	0.442 Ac.	—	—	—		Channel excavation
21-SL	↑	do				—	—	—	0.263 Ac.	—	—	—		To const. slopes
21-S	↑	do				—	—	—	0.008 Ac.	—	—	—		Sewer Maint.
22	↑	The Toledo Trust Co. Trustee	1810	516	95000	—	—	—	—	95000	—	NO	13	
22-SL	↑	do				—	—	—	625	—	—	—		To const. slopes
23	↑	The Epworth Methodist Church	1717	398		—	—	—	—	—	—	—	13	Not Required
24	↑	Rodney E. & Esther M. Davis	1357	168		—	—	—	—	—	—	—	14	Not Required
			1309	182		—	—	—	—	—	—	—		
25-T	↑	Jettie Lee Jones	2017	246	66,880	—	—	—	—	—	—	NO	14	
26	↑	Benjamin A. & Alberta Fretti	1888	136, 137		—	—	—	—	—	—	—	14 & 15	Not Required
				139		—	—	—	—	—	—	—		
27	URBAN FUNDS, U-546 (12)	Chester & Marilyn F. Devrow	1590	267		—	—	—	—	—	—	—	15	
28	URBAN FUNDS, U-546 (12)	First Church of Christ Scientist	1892	209		—	—	—	—	—	—	—	15	
29	URBAN FUNDS, U-546 (12)	Walter F. & Margaret A. Volk	1366	420		—	—	—	—	—	—	—	15 & 16	Not Required
30	URBAN FUNDS, U-546 (12)	Antoinette B. Forrester	1898	56	67082	14850	9900	7050	2850	—	49382	NO	15	1.54 Ac. (Deed)
31	URBAN FUNDS, U-546 (12)	John J. Turin	1359	607	78844	7200	10800	7200	3600	—	68044	NO	15 & 16	1.81 Ac. (Deed)
31-WA	URBAN FUNDS, U-546 (12)	do	1220	578		—	—	—	250	—	—	—		Constr. Drive Appr.
31-S	URBAN FUNDS, U-546 (12)	do	1271	337		—	—	—	100	—	—	—		Inspection Well
32	URBAN FUNDS, U-546 (12)	Joseph R. & Dorothy A. Hoyt	1470	149	81457	3705	5558	3705	1853	—	75899	NO	16	1.87 Ac. (Deed)
32-WA	URBAN FUNDS, U-546 (12)	do				—	—	—	250	—	—	—		Constr. Drive Appr.
33	URBAN FUNDS, U-546 (12)	Ida Kornblum	1804	227	37897	3683	5528	3683	1845	—	32369	NO	16	0.87 Ac. (Deed)
33-WA	URBAN FUNDS, U-546 (12)	do				—	—	—	250	—	—	—		Constr. Drive Appr.
34	URBAN FUNDS, U-546 (12)	Richard A. & Mary Jane Carlson	1962	516	105415	4800	8000	4800	3200	—	97415	NO	16	2.42 Ac. (Deed)
34-WA	URBAN FUNDS, U-546 (12)	do				—	—	—	117	—	—	—		Const. dr. appr.
34-SA	URBAN FUNDS, U-546 (12)	do				—	—	—	—	—	—	—		Relocate Water Meter
35	URBAN FUNDS, U-546 (12)	Marcella R. Mewborn	1874	664	82328	3750	5625	3750	1875	—	76703	NO	16 & 17	1.89 Ac. (Deed)
35-WA	URBAN FUNDS, U-546 (12)	do				—	—	—	250	—	—	—		Constr. Drive Appr.
35-SA	URBAN FUNDS, U-546 (12)	do				—	—	—	—	—	—	—		Relocate Water Meter
36	URBAN FUNDS, U-546 (12)	Sarah Tavel	1558	538		—	—	—	—	—	—	—	16 & 17	Not Required
37	URBAN FUNDS, U-546 (12)	Gunnard & Constance E. Rubini	1885	333		—	—	—	—	—	—	—	17	Not Required
				332		—	—	—	—	—	—	—		
38	URBAN FUNDS, U-546 (12)	Alfred E. Rhoden	1508	379		—	—	—	—	—	—	—	17	Not Required

NOTE: Areas not shown in acreage are in square feet.

8	8-14-72	Parcel 34-T, name corrected
7	5-30-72	Changed Type Funds
6	4-14-72	Combined parcels 1 & 2
5	11-23-71	Owner change par. 34
4	10-21-71	Par. 2 & 25, Name change
3	9-20-71	Par. 14-T Renamed Drive Approach
2	7-27-71	Par. 9 Dead Area Corrected
1	1-13-71	Par. 25, Deed Area Corrected
12	10-3-74	Added parcel 5T-1
11	5-2-74	Added 145A, 155A, 345A and 365A
10	4-26-73	omit Parcel 2, 5, 7
9	3-13-73	Par. 34-WA Corrected Area

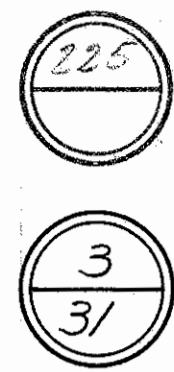
CHARLES L. BARBER & ASSOCIATES
CONSULTING ENGINEERS TOLEDO,

SUMMARY OF ADDITIONAL RIGHT OF WAY REQUIRED

S.R. 120 SEC. 10.68 LUCAS COUNTY, OHIO

STATE JOB NO.	FED. RD. DIVISION	STATE	PROJECT
02703 (0)	2	OHIO	

RIGHT OF WAY PLAN
SHEET 2 OF 3



PARCEL NO.	TYPE FUNDS	PROPERTY OWNER	RECORDED VOL.	PAGE	DEED AREA	TOTAL P.R.O.	GROSS TAKE	P.R.O. INTAKE	NET TAKE	NET RESIDUE RIGHT	NET RESIDUE LEFT	BLDS.	SHEET NO.	REMARKS
39		Jack M. & Cheri A. Lenavitt	1907	313									17	Not Required
40		Beverly C. Poneman	1615	485									17fB	
41		Samuel & Jean Youngheart	1736	650									18	
42		Coral Theaker	1850	253									18	
43		Harry William & Mary Bamman	1874	574									18	Not Required
44		Chester E. & Lillian King	1476	272	89298	4050	6075	4050	2025		83223	NO	17	2.05 ac. (Deed)
44-WA		do							254					Constr. Drive Appr.
45		Frank & Stella Lawson	1493	3	66211	3000	4500	3000	1500		61711	NO	17	152 ac. (Deed)
45-WA		do							250					Constr. Drive Appr.
45-SA		do												Relocate Water Meter
46		Jessie E. Clement	1687	470	66211	3000	4500	3000	1500		61711	NO	17	152 ac. (Deed)
46-WA		do		469					254					Constr. Drive Appr.
46-SA		do												Relocate Water Meter
47	U-546 (12)	Melvin A. Kreiger	1591	405									17f18	Not Required
48		Dorothy L. Neill	1826	227									18	
49	U-546 (12)	Wayne L. & Ruth E. Walker	1857	654									18	
50	FUNDS	Peter L. & Mildred H. Pompili	1917	515									18	
51		John F. & Carmie W. Neff	1391	223 224									18f19	
52		Harry J. Gramzo	1796	730									18f19	
53	URBAN	Norman J. Kirk	1896	491									19	
54		John H. Knisely	1669	143									19	
55		Burton & Fern Goergen	1231	289									19	
56		Clarence L. Wood	1861	448									19f20	
57		Wayne F. & Janis Parker	1878	247									20	
58		Elsie A. Jacobs	1761	512									20	
59		Edith M. Nafus	1412	199									20f21	
60		General Real Estate Shares	1830	217									19	
61		Sinclair Refining Co.	1402	245									19	Not Required
62		Gulf Refining Company	1671	427	35200	10500	13961	10,500	3461		21239	NO	19,20f28	0.81 ac. (Deed)
62-T		do							2934					Const. dr. appr.
63B-T		Parashkeva & Ida Rosa Yorgoff	1470	544	39,429				250				23	Grade Slopes
63		Joseph Skilken	1880	143	43124	5494	7657	4594	3063		28,743	NO	20	0.99 ac. (Deed)
63-T		do							177					Const. storm sewer & drive appr.
63-WA		do							75					Const. steps
63-A		do					1230	900	330				28	
63A-T		do							150				28	Const. Dr. appr.

PARCEL NO.	TYPE FUNDS	PROPERTY OWNER	RECORDED VOL.	PAGE	DEED AREA	TOTAL P.R.O.	GROSS TAKE	P.R.O. INTAKE	NET TAKE	NET RESIDUE RIGHT	NET RESIDUE LEFT	BLDS.	SHEET NO.	REMARKS
64		Eva H. Kirk	1647	94	30492	3600	6000	3600	2400		24492	NO	20	0.70 ac. (Deed)
65WD		Ottawa Hills Memorial Park Assoc.	1650	487	87.32 ac.	1,723 ac.	1,485 ac.	0,990 ac.	0,495 ac.		85,102 ac.	NO	20, 21, 22f23	
65-T		do	890	6					0.016 ac.					Const. dr. appr.
65-T1		do							0.016 ac.					Const. dr. appr.
66		Marian F. Kaplan	1812	645 646									21	Not Required
67		Raymond J. Jr. & Ethel R. Comstock	1569	186									21	
68		John R. & Evelyn D. White	1842	699									22	
69		William C. & Anne Parker Tuck	1823	250									23	
70		Esther C. Malko	1919	643									23	
71		Michael Jr. & Helen Mae Fogoras	1601	598									21	Not Required
72		Carl E. Mehrling Co.	1635	372	50400	5820	6790	5820	970	43610		NO	21f22	
72-T		do							1489					Const. dr. appr.
73		Carl E. Mehrling Co.	1690	401									22	Not Required
74	U-546 (12)	Washington Congregational Church of Toledo	1545	443	3.50 ac.	0.296 ac.	0.444 ac.	0.296 ac.	0.148 ac.	3.056 ac.		NO	22f23	
74-T		do							0.029 ac.					Const. dr. appr.
75	URBAN FUNDS	Elka Eisenberg	1802	518									23	Not Required
76		Arthur E. & Maida Daoust	1795	640									23	Not Required
77		Ferne E. Miller	1877	720									23	Not Required
78		Janet M. Evans	1898	564 566	12,551.50		1345		1345	11209.50		NO	23f24	
78-T		do	2226	51					1950					Constr. Drive Appr.
79		John V. & Shirley M. Rickard	1637	454	14000		1500		1500	12500		NO	24	
79-WA		do							200					Constr. Drive Appr.
80		Walter Fabier	1461	589	13300		1425		1425	11875		NO	24	
81		Thelma H. Gonja	1447	118	12180		1305		1305	10875		NO	24	
82		Bruce O. & Bernice M. Bowlus	1545	369 376	12320		1320		1320	11000		NO	24	
82-WA		do							200					Constr. Drive Appr.

NOTE: Areas not shown in acreage are in square feet.

REV.	DATE	DESCRIPTION	COMPLETION DATE
7	1-10-73	Corr. Spelling of Name - Par. 63B-T	
6	11-27-72	Par. 62, 62-T Rev. 63A, 63A-T, 63B Added	
5	10-12-72	Par. 72 Residue Corrected	
4	10-6-72	Par. 62-T Total	
3	6-14-71	Delete Par. 65-S, 65-T2	
2	3-15-71	Par. 65, Total PRO & Residue Corrected	
1	3-15-71	Par. 78, Deed Area Corrected	

CHARLES L. BARBER & ASSOCIATES
CONSULTING ENGINEERS TOLEDO, OHIO

R/W SUMMARY

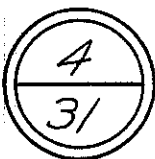
DESIGNED	DRAWN	TRACED	CHECKED	REVIEWED	DATE	REVISED
J.T.P.	J.T.P.	P.A.M.				

SUMMARY OF ADDITIONAL RIGHT OF WAY REQUIRED

S.R. 120 SEC. 10.68 LUCAS COUNTY, OHIO

STATE JOB NO.	FED. RD. DIVISION	STATE	PROJECT
02703 (0)	2	OHIO	

RIGHT OF WAY PLAN
SHEET 3 OF 3



PARCEL NO.	TYPE FUNDS	PROPERTY OWNER	RECORDED VOL.	PAGE	DEED AREA	TOTAL P.R.O.	GROSS TAKE	P.R.O. INTAKE	NET TAKE	NET RESIDUE RIGHT	LEFT	BLDS.	SHEET NO.	REMARKS
83		Lillian J. Krapp	1901	319	14000		1500		1500	12500		NO	24	
84	U-546 (12)	Mattie M. Lawton											23	Not Required
85	U-546 (12)	Hugo & Frieda Kalmbacher	1794	525									23	Not Required
86		Harry F. & Ada M. Mignerey	1686	103	61855	4534	6802	4534	2268		55053	NO	23	1.42 ac. (Deed)
86-T	100% City	do							4539					100% City - Not for Highway Construction
87	U-546 (12)	Francis M. & Elizabeth B. Wister	1492	232	105851	5400	8100	5400	2700		97751	NO	23 & 24	2.43 ac. (Deed)
87-T	100% City	do	1500	203					5400					100% City - Not for Highway Construction
88	U-546 (12)	Mildred W. Eyestone	1624	602									24	Not Required
89	U-546 (12)	Wayne H. & Sylvia H. Collard	1622	348									24	Not Required
90		Ohio Citizens Trust Company, Trustee	2060	161	21780	2475	3713	2475	1238		18067	NO	24	0.50 ac. (Deed)
90-T	100% City	do	2063	132					2475					100% City - Not for Highway Construction
91-5A	100% City	Marvin M. Wilkinson												replace driveway, etc. and restore disturbed areas
91	U-546 (12)	Marvin M. Wilkinson	1168	453	123275	7480	11218	7480	3738		112,057	NO	24 & 25	2.83 ac. (Deed)
91-S	U-546 (12)	do							263					Const. storm sewer
91-T	100% City	do							7210					100% City - Not for Highway Construction
92	U-546 (12)	Marvin M. Wilkinson	1521	176	35,043								25	Not Required
92-T	100% City	do	1487	390					1504					100% City - Not for Highway Construction
93		Margaret A. Fox	1691	7									25	Not Required
94		Doris L. Rogge	1842	403									25	
95		Margaret M. Fitzgerald	1719	523									25 & 26	
96		Victor & Charlotte Stanislawski	1524	201									26	Not Required
97		James W. & Ruth N. Graybill	1909	778	14000		1500		1500	12500		NO	25	
98	U-546 (12)	Ora Ada Gallette Et. Al.	1758 1753	182 320	13387		525		525	12862		NO	25	
99	U-546 (12)	Carl J. & Myrdred P. Mesnard	1894	624	11706		75		75	11631		NO	25	
100	URBAN FUNDS	Robert L. & Rose Ann Huebner	1807	564	12764					12764		NO	25	Not Required
101		Ann Zilles	1904	114	14125					14125		NO	25	
101-WA		do					165		165					Constr. Drive Appr.
101-WA-1		do					120		120					" " " "
102	URBAN FUNDS	James W. Sr. & Ruth Graybill	1956	279	12610							NO	25 & 26	Not required
103		Robert L. & Rose Ann Huebner	1872	434	9750		100		100	9650		NO	26	
104-WA		George G. Binder Et. Al.	1607	150	9730		293		293	9730		NO	26	Const. dr. appr.
105		Myrtle B. Felhaber	1559	540									26	Not Required
106		Rudolph A. & Janet A. Ertischeck	1775	542									26	Not Required

PARCEL NO.	TYPE FUNDS	PROPERTY OWNER	RECORDED VOL.	PAGE	DEED AREA	TOTAL P.R.O.	GROSS TAKE	P.R.O. INTAKE	NET TAKE	NET RESIDUE RIGHT	LEFT	BLDS.	SHEET NO.	REMARKS
107		Martha E. Grosse	1745	329									26 & 27	Not Required
108		Lion Store Real Estate Co.	1695	599 601									27	
109		Sears, Roebuck & Co.											27	
110		The Ohio Citizen Trust Co.											27	
111	U-546 (12)	Laura E. Brown	1890	75									27	Not Required

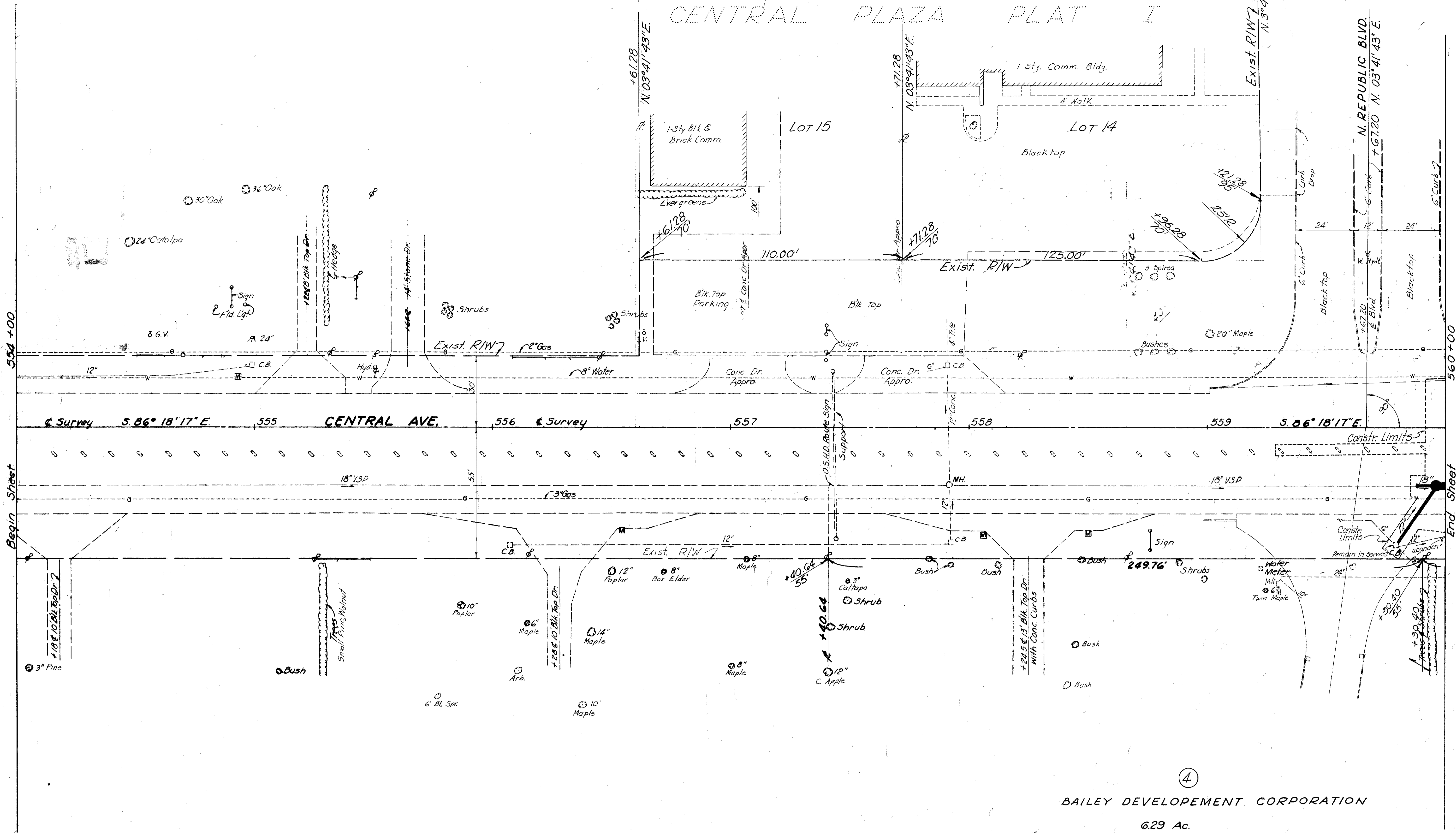
NOTE: Areas not shown in acreage are in square feet.

6	2-4-74	Added Par. 91SA.						
5	5-30-72	Changed Type Funds						
4	2-1-72	Par. 90, Vols & Pgs Rev.						
3	1-31-72	Par. 90, Owner Change						
2	11-15-71	Added parcel 101 WA-1 etc						
1	7-21-71	Deed Area, parcel 92 etc						
REV. DATE	DESCRIPTION	DESIGNED	DRAWN	TRACED	CHECKED	REVIEWED	DATE	REVISED
		J.T.P.	J.T.P.	P.A.M.				

CHARLES L. BARBER & ASSOCIATES
CONSULTING ENGINEERS
TOLEDO, OHIO

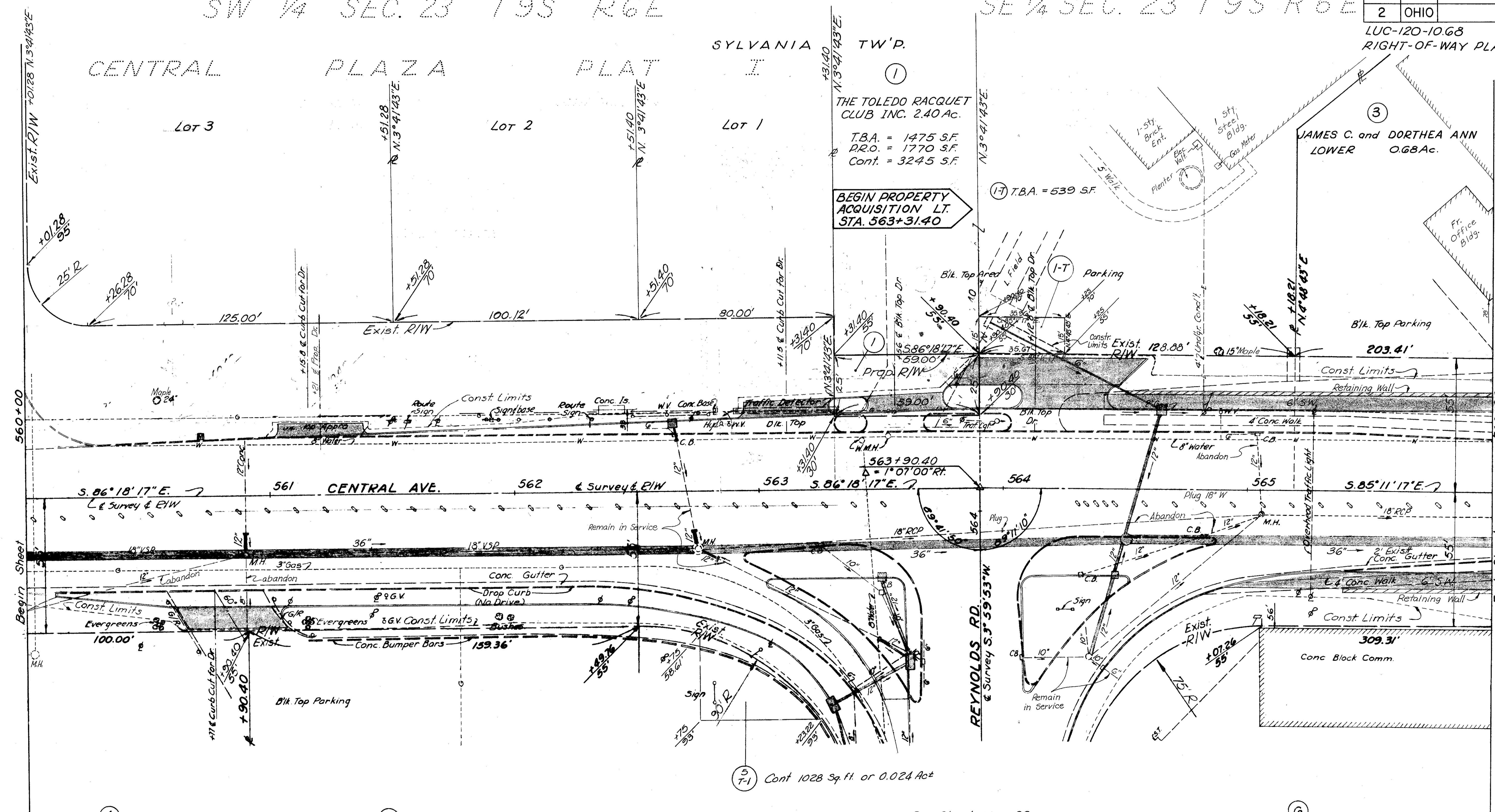
R/W SUMMARY

DESIGNED	DRAWN	TRACED	CHECKED	REVIEWED	DATE	REVISED
	J.T.P.	J.T.P.	P.A.M.			



BAILEY DEVELOPMENT CORPORATION 6.29 Ac.

Table with columns: REVISION, DATE, DESCRIPTION. Includes R/W PLAN Sta. 554+00 to Sta. 560+00.



BAILEY DEVELOPMENT CORPORATION 2.25 Ac.

IMPERIAL LANES CORP AN OHIO CORPORATION 6.77 Ac.

NOTE: Save Trees or Shrubbery within a temporary parcel not indicated as X.

See Sheet No. 29 for REYNOLDS RD. R/W

HERCULES BLOCK and SUPPLY COMPANY 2.64 Ac.

Table with columns: REVISION, DATE, DESCRIPTION. Includes R/W PLAN Sta. 560+00 to Sta. 566+00.

SE 1/4 SEC. 23 T9S R6E

SYLVANIA TW'P.

* Includes 6025 S.F. or 0.138 Acres acquired as slope easement, See Vol 803 Page 49B Dated July 15 1930.

FED. RD. DIVISION	STATE	PROJECT
2	OHIO	

LUC-120-10.68
RIGHT-OF-WAY-PLAN

229
7
31

NOTE:
See Sheets No. 30 and No. 31 for Toledo, Angola and Western Railway Co. and Penn.-Central Co. Property Maps.

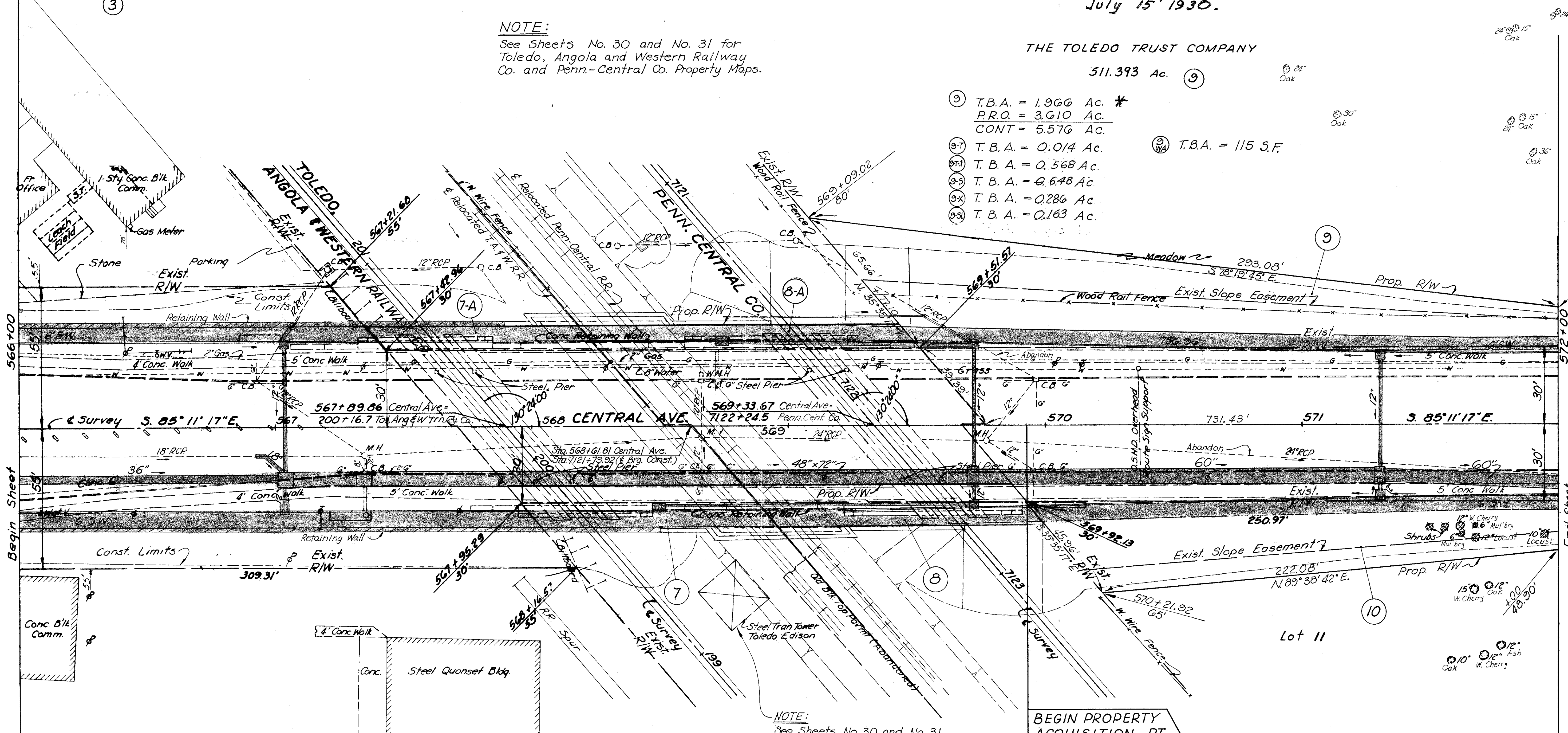
THE TOLEDO TRUST COMPANY

511.393 Ac.

- ⑨ T.B.A. = 1.966 Ac. *
- P.R.O. = 3.610 Ac.
- CONT = 5.576 Ac.
- ⑨-T T.B.A. = 0.014 Ac.
- ⑨-T T.B.A. = 0.368 Ac.
- ⑨-S T.B.A. = 0.648 Ac.
- ⑨-X T.B.A. = 0.286 Ac.
- ⑨-S T.B.A. = 0.163 Ac.
- ⑩ T.B.A. = 115 S.F.

JAMES C. & DORTHEA ANN
LOWER 0.68 Ac.

③



SCALE: 1"=20'

NOTE:
See Sheets No. 30 and No. 31 for Tower location.

BEGIN PROPERTY ACQUISITION RT. STA. 569 + 92.13

HERCULES BLOCK & SUPPLY COMPANY
2.64 Ac.

WALTER F. JR. & MERRICK E. MARTINEAU

- ⑩ T.B.A. = 5,530 S.F. *
- P.R.O. =
- CONT = 5,530 S.F.
- ⑩-T T.B.A. = 347 S.F.

WOODS

NE 1/4 SEC 26 T9S R6E

SYLVANIA TW'P.

REVISION	DATE	DESCRIPTION
		R/W PLAN Sta. 566+00 to Sta. 572+00
DRAWN	CHECKED	DATE
W.P.B.	L.J.S.	7-21-69

SE 1/4 SEC. 23 T 9 S R 6 E

SYLVANIA TWP.

FED. RD. DIVISION	STATE	PROJECT
2	OHIO	

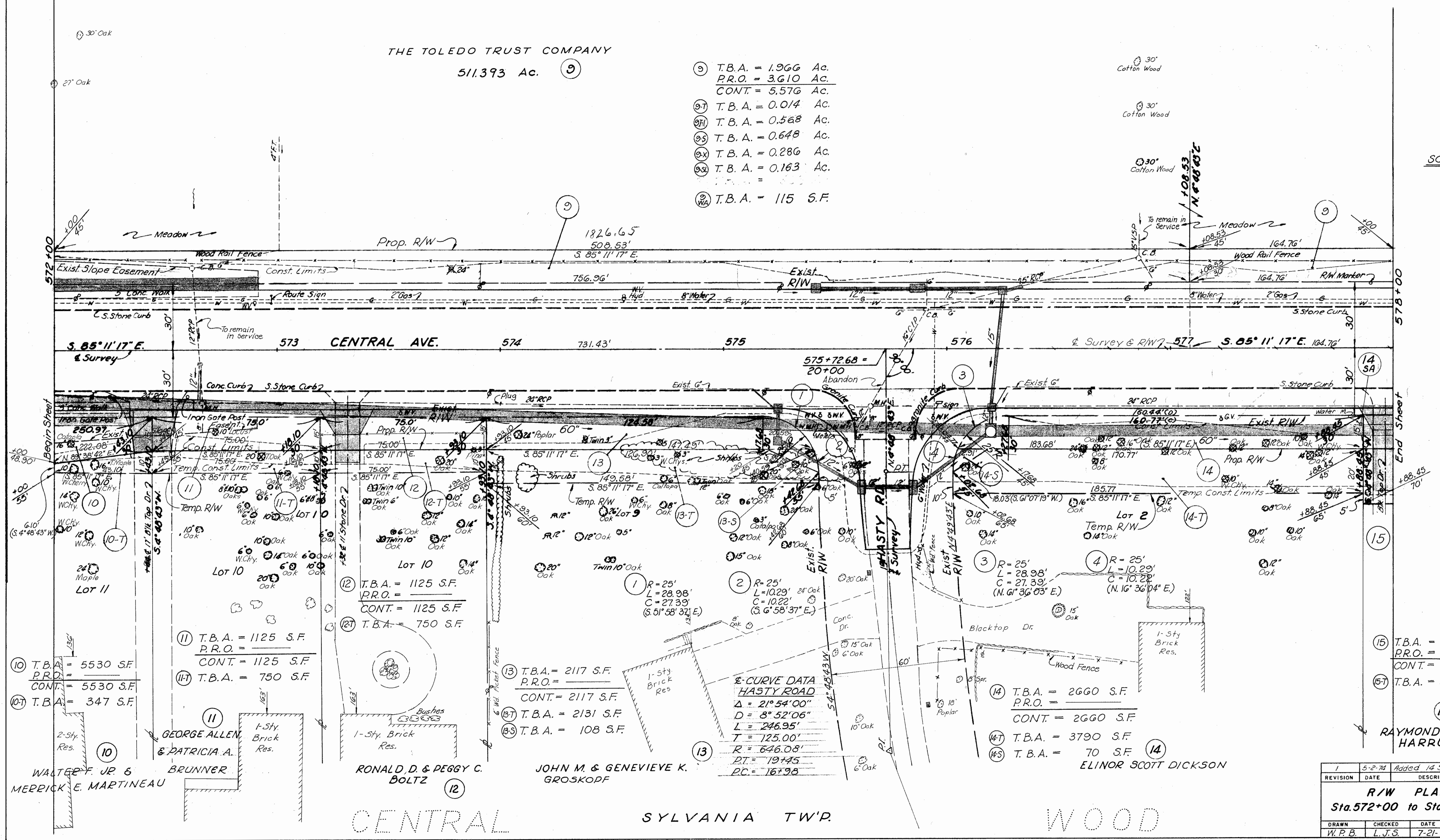
LUC-120-10.68
RIGHT-OF-WAY-PLAN

8/31

THE TOLEDO TRUST COMPANY
511.393 Ac. (9)

- (9) T.B.A. = 1.966 Ac.
P.R.O. = 3.610 Ac.
CONT. = 5.576 Ac.
- (9-T) T.B.A. = 0.014 Ac.
- (9-H) T.B.A. = 0.568 Ac.
- (9-S) T.B.A. = 0.648 Ac.
- (9-X) T.B.A. = 0.286 Ac.
- (9-Z) T.B.A. = 0.163 Ac.
- (9-WA) T.B.A. = 115 S.F.

SCALE: 1"=20'

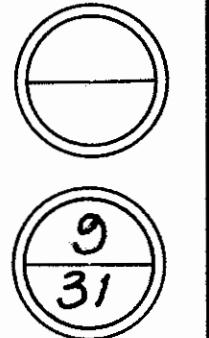


1	5-2-74	Added 14 SA
REVISION	DATE	DESCRIPTION
R/W PLAN		
Sta. 572+00 to Sta. 578+00		
DRAWN	CHECKED	DATE
W.P.B.	L.J.S.	7-21-69

SE 1/4 SEC. 23 T9S R6E

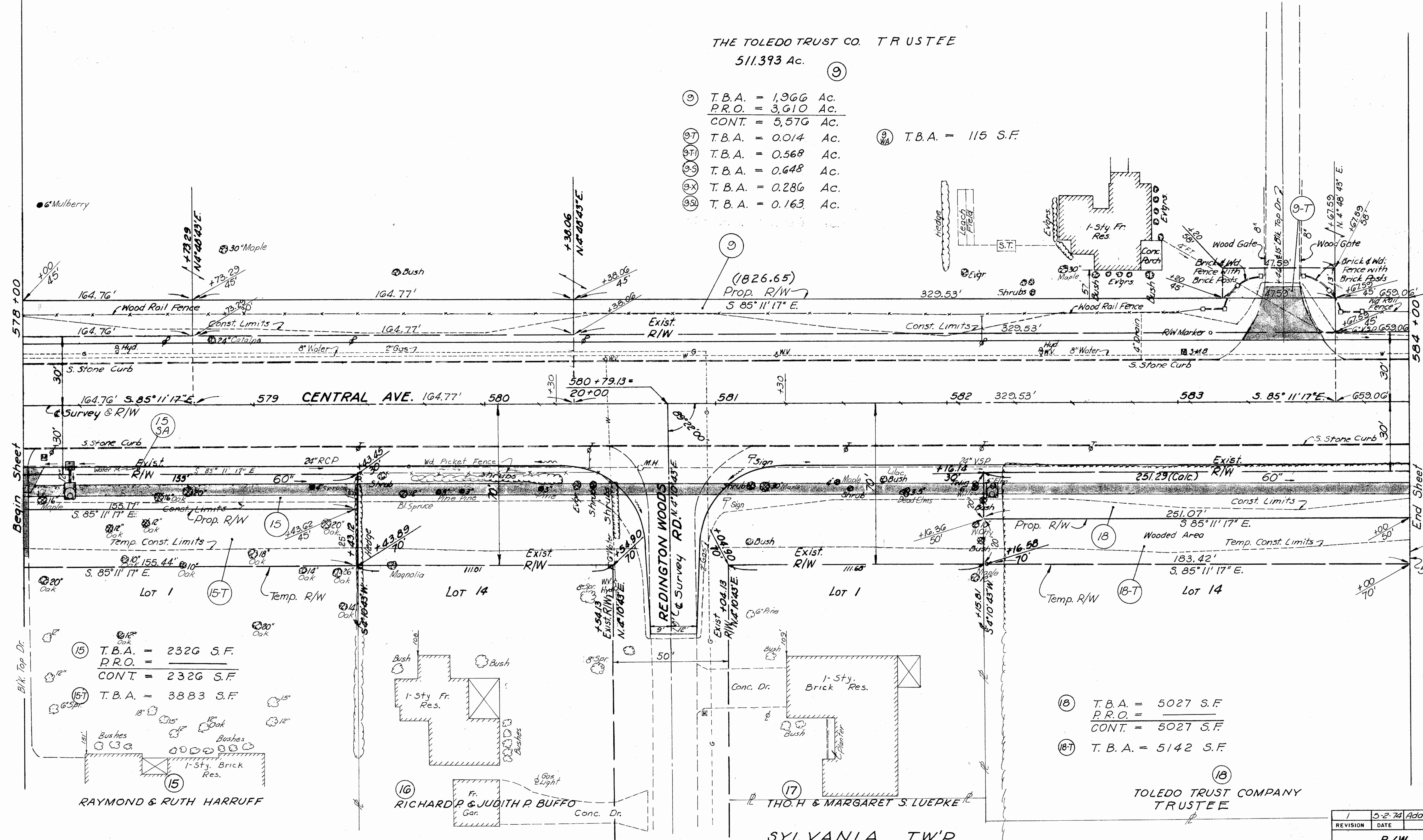
FED. RD. DIVISION	STATE	PROJECT
2	OHIO	

LUC-120-10.68
RIGHT-OF-WAY-PLAN



THE TOLEDO TRUST CO. TRUSTEE
511.393 Ac.

- ⑨ T.B.A. = 1,966 Ac.
P.R.O. = 3,610 Ac.
CONT. = 5,576 Ac.
- ⑨-T T.B.A. = 0.014 Ac.
- ⑨-T1 T.B.A. = 0.568 Ac.
- ⑨-S T.B.A. = 0.648 Ac.
- ⑨-X T.B.A. = 0.286 Ac.
- ⑨-S1 T.B.A. = 0.163 Ac.
- ⑨-W T.B.A. = 115 S.F.



⑮ T.B.A. = 2326 S.F.
P.R.O. = 2326 S.F.
CONT. = 2326 S.F.

⑮-T T.B.A. = 3883 S.F.

⑱ T.B.A. = 5027 S.F.
P.R.O. = 5027 S.F.
CONT. = 5027 S.F.

⑱-T T.B.A. = 5142 S.F.

⑱
TOLEDO TRUST COMPANY
TRUSTEE

1	5-2-74	Added 15 SA
REVISION	DATE	DESCRIPTION
R/W PLAN Sta. 578+00 to Sta. 584+00		
DRAWN	CHECKED	DATE
W.P.B.	L.J.S.	7-21-69

CENTRAL WOODS REDINGTON WOODS WOODS BROOKDALE

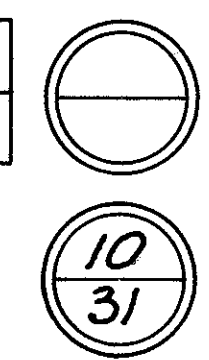
SE 1/4 SEC. 23 T9S R6E

SYLVANIA TW'P
THE TOLEDO TRUST CO. TRUSTEE

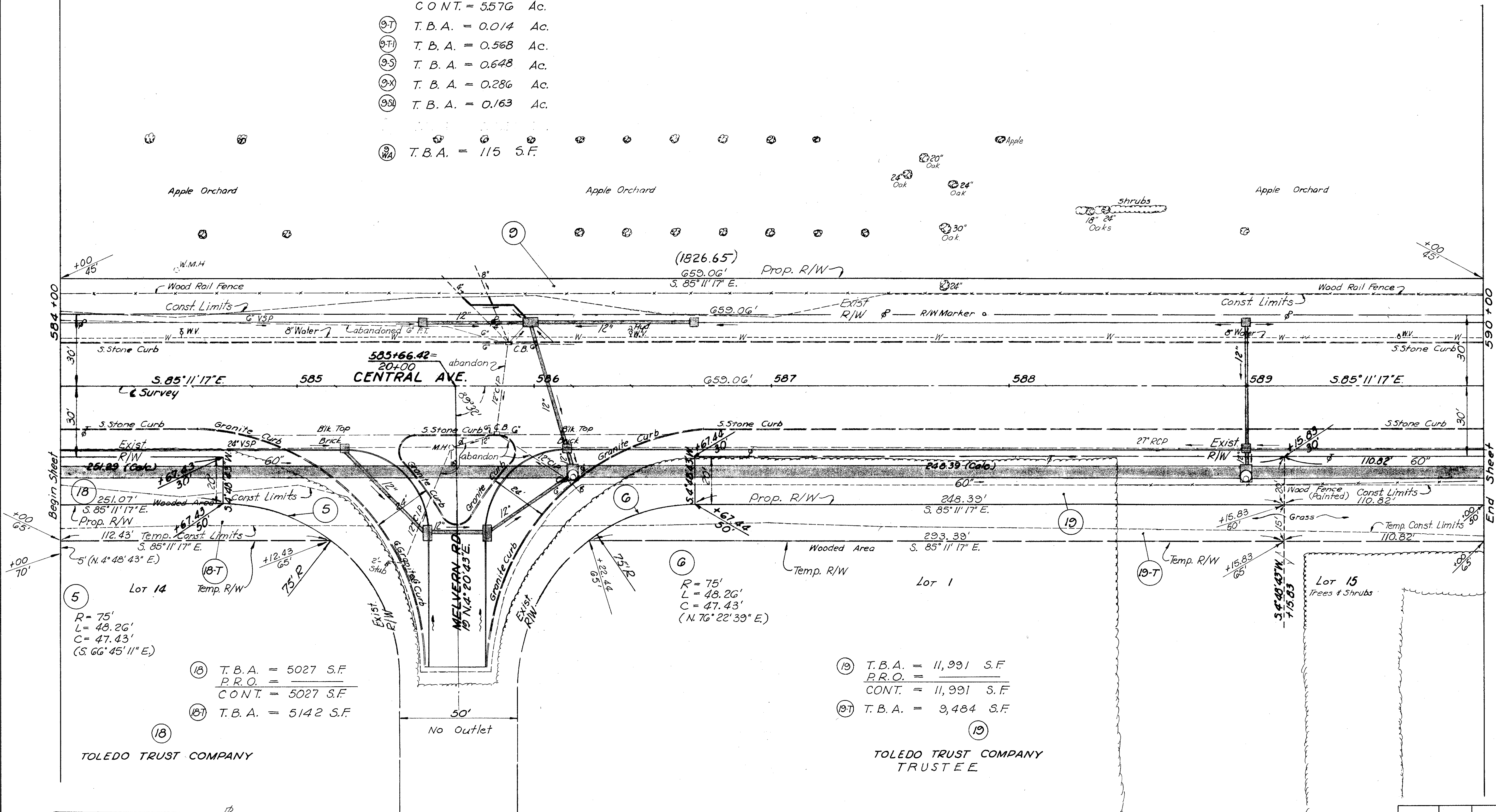
511,393 Ac. (9)

FED. RD. DIVISION	STATE	PROJECT
2	OHIO	

LUC-120-10.68
RIGHT-OF-WAY-PLAN



- (9) T.B.A. = 1,266 Ac.
P.R.O. = 3,610 Ac.
CONT. = 5,576 Ac.
- (9-T) T.B.A. = 0.014 Ac.
- (9-TI) T.B.A. = 0.568 Ac.
- (9-S) T.B.A. = 0.648 Ac.
- (9-X) T.B.A. = 0.286 Ac.
- (9-SI) T.B.A. = 0.163 Ac.
- (9A) T.B.A. = 115 S.F.



- (18) T.B.A. = 5027 S.F.
P.R.O. = 5027 S.F.
CONT. = 5027 S.F.
 - (18-T) T.B.A. = 5142 S.F.
- (18) TOLEDO TRUST COMPANY

- (19) T.B.A. = 11,991 S.F.
P.R.O. = 11,991 S.F.
CONT. = 11,991 S.F.
 - (19-T) T.B.A. = 9,484 S.F.
- (19) TOLEDO TRUST COMPANY TRUSTEE

SYLVANIA TW'P.
BROOKDALE

REVISION	DATE	DESCRIPTION
R/W PLAN		
Sta. 584+00 to Sta. 590+00		
DRAWN	CHECKED	DATE
W.P.B.	L.J.S.	7-21-'69

SW 1/4 SEC. 24 T9S R6E
SYLVANIA TWP.

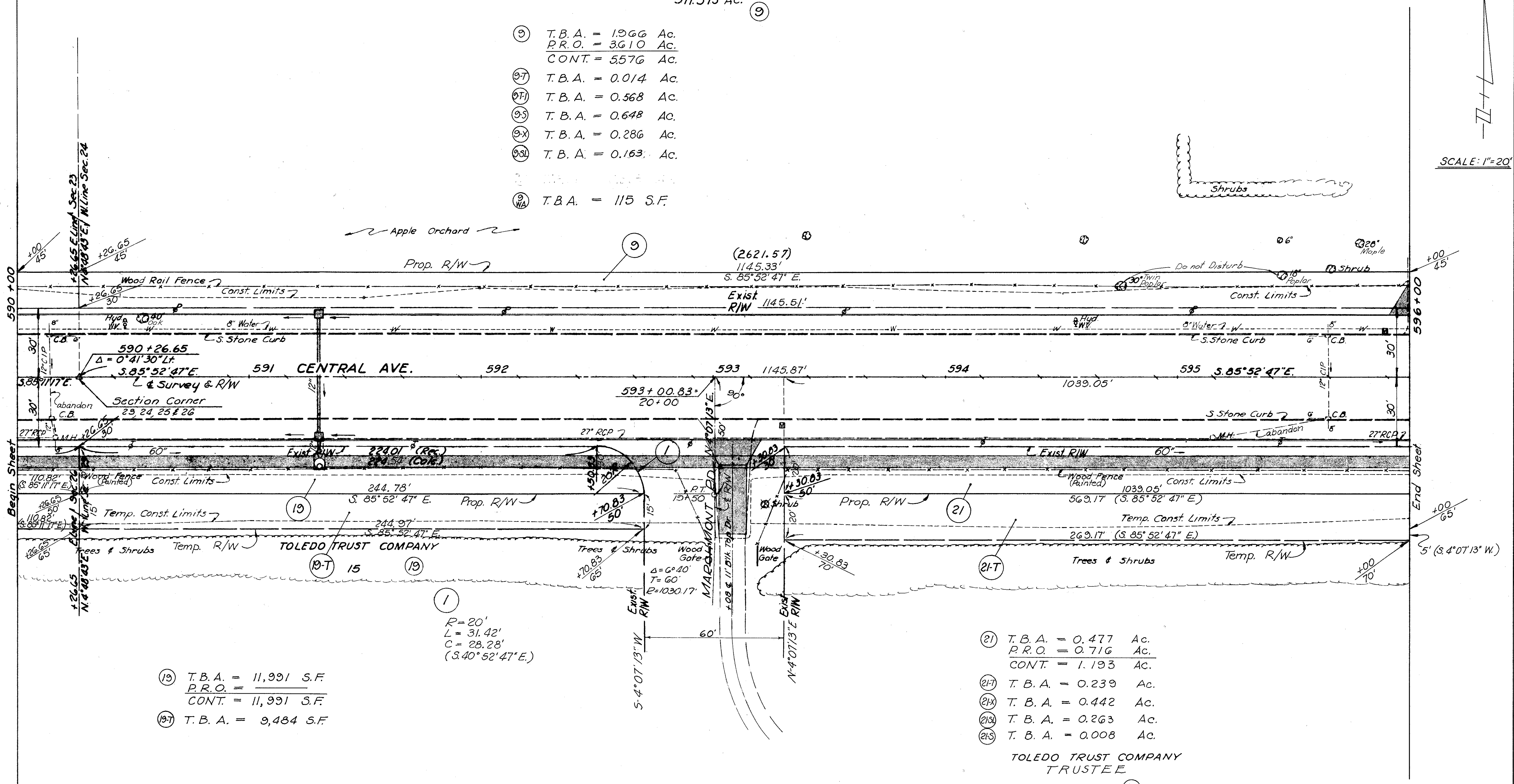
FED. RD. DIVISION	STATE	PROJECT
2	OHIO	

LUC-120-10.68
RIGHT-OF-WAY-PLAN

TOLEDO TRUST COMPANY, TRUSTEE
511.393 Ac.

- ⑨ T.B.A. = 1.966 Ac.
P.R.O. = 3.610 Ac.
CONT. = 5.576 Ac.
- ⑨7 T.B.A. = 0.014 Ac.
- ⑨7J T.B.A. = 0.568 Ac.
- ⑨5 T.B.A. = 0.648 Ac.
- ⑨X T.B.A. = 0.286 Ac.
- ⑨S1 T.B.A. = 0.163 Ac.
- ⑨WA T.B.A. = 115 S.F.

SCALE: 1"=20'



- ①9 T.B.A. = 11,991 S.F.
P.R.O. =
CONT. = 11,991 S.F.
- ①97 T.B.A. = 9,484 S.F.

①
R=20'
L=31.42'
C=28.28'
(S.40°52'47"E.)

- ②1 T.B.A. = 0.477 Ac.
P.R.O. = 0.716 Ac.
CONT. = 1.193 Ac.
- ②17 T.B.A. = 0.239 Ac.
- ②1X T.B.A. = 0.442 Ac.
- ②13A T.B.A. = 0.263 Ac.
- ②13 T.B.A. = 0.008 Ac.

TOLEDO TRUST COMPANY
TRUSTEE

SYLVANIA TWP.

BROOKDALE

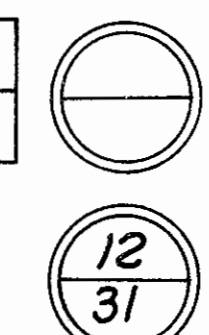
NW 1/4 SEC. 25 T9S R6E

REVISION	DATE	DESCRIPTION
R/W PLAN Sta. 590+00 to Sta. 596+00		
DRAWN	CHECKED	DATE
W.P.B.	L.J.S.	7-21-69

SW 1/4 SEC. 24 T9S R6E
 SYLVANIA TWP.

FED. RD. DIVISION	STATE	PROJECT
2	OHIO	

LUC-120-10.68
 RIGHT-OF-WAY-PLAN

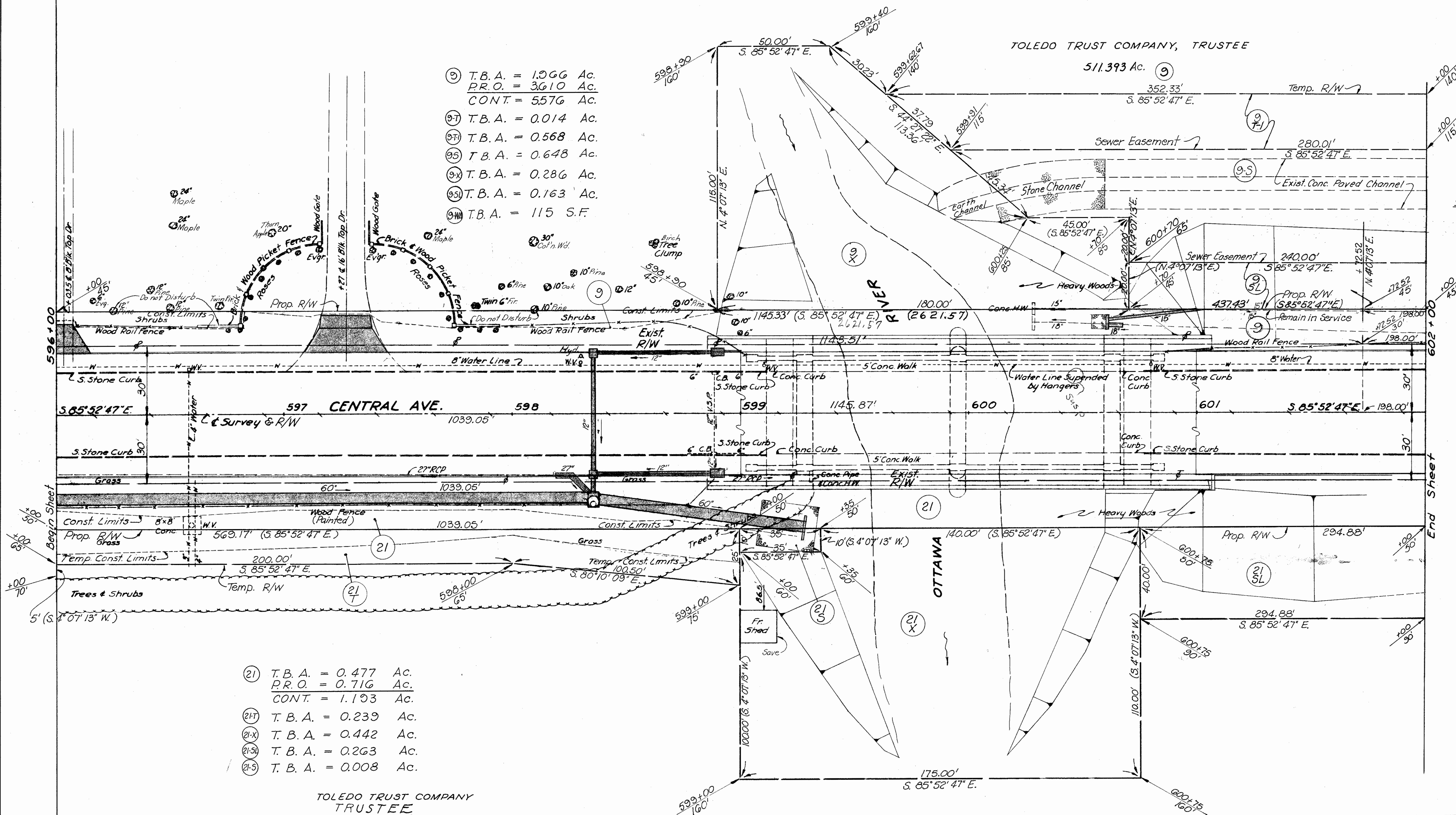


TOLEDO TRUST COMPANY, TRUSTEE

511.393 Ac. (9)

- (9) T.B.A. = 1.266 Ac.
 P.R.O. = 3.610 Ac.
 CONT. = 5.576 Ac.
- (9-7) T.B.A. = 0.014 Ac.
- (9-7F) T.B.A. = 0.568 Ac.
- (9-5) T.B.A. = 0.648 Ac.
- (9-X) T.B.A. = 0.286 Ac.
- (9-S) T.B.A. = 0.163 Ac.
- (9-W) T.B.A. = 115 S.F.

SCALE: 1"=20'



- (21) T.B.A. = 0.477 Ac.
 P.R.O. = 0.716 Ac.
 CONT. = 1.193 Ac.
- (21T) T.B.A. = 0.239 Ac.
- (21-X) T.B.A. = 0.442 Ac.
- (21-S) T.B.A. = 0.263 Ac.
- (21-5) T.B.A. = 0.008 Ac.

TOLEDO TRUST COMPANY
 TRUSTEE
 31.33 Ac. (21)

SYLVANIA TWP.

NW 1/4 SEC. 25 T9S R6E

REVISION	DATE	DESCRIPTION
R/W PLAN Sta. 596+00 to Sta. 602+00		
DRAWN	CHECKED	DATE
W.P.B.	L.J.S.	7-21-69

SW 1/4 SEC. 24 T9S R6E

FED. RD. DIVISION	STATE	PROJECT
2	OHIO	

LUC-120-10.68
RIGHT-OF-WAY PLAN

13
31

SYLVANIA

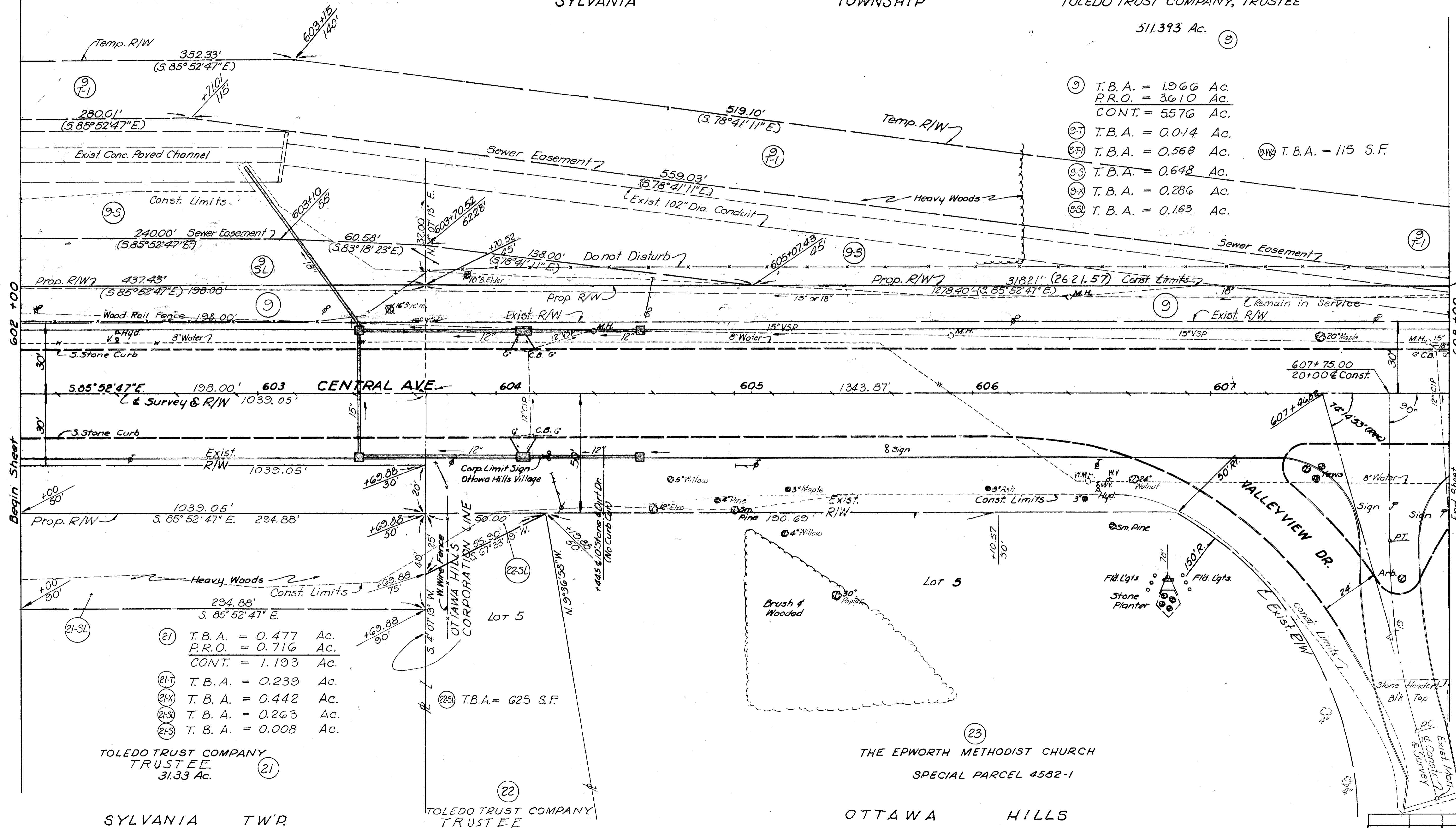
TOWNSHIP

TOLEDO TRUST COMPANY, TRUSTEE

511.393 Ac. (9)

- (9) T.B.A. = 1.966 Ac.
P.R.O. = 3.610 Ac.
CONT. = 5576 Ac.
- (9-T) T.B.A. = 0.014 Ac.
- (9-F) T.B.A. = 0.568 Ac. (9-W) T.B.A. = 115 S.F.
- (9-S) T.B.A. = 0.648 Ac.
- (9-X) T.B.A. = 0.286 Ac.
- (9-SL) T.B.A. = 0.163 Ac.

SCALE: 1"=20'



- (21) T.B.A. = 0.477 Ac.
P.R.O. = 0.716 Ac.
CONT. = 1.193 Ac.
- (21-T) T.B.A. = 0.239 Ac.
- (21-X) T.B.A. = 0.442 Ac.
- (21-SL) T.B.A. = 0.263 Ac.
- (21-S) T.B.A. = 0.008 Ac.

TOLEDO TRUST COMPANY
TRUSTEE (21)
31.33 Ac.

SYLVANIA TWP.

(22) T.B.A. = 625 S.F.

TOLEDO TRUST COMPANY
TRUSTEE (22)

(23) THE EPWORTH METHODIST CHURCH
SPECIAL PARCEL 4582-1

OTTAWA HILLS

NW 1/4 SEC. 25 T9S R6E OTTAWA HILLS PLAT No 6

REVISION	DATE	DESCRIPTION
R/W PLAN Sta. 602+00 to Sta. 608+00		
DRAWN	CHECKED	DATE
W.P.B.	L.J.S.	7-21-69

SW 1/4 SEC. 24 T9S R6E

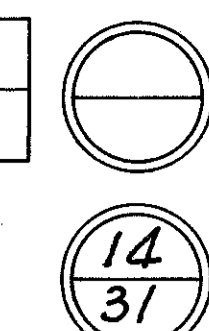
SYLVANIA TWP.

TOLEDO TRUST COMPANY, TRUSTEE

511.393 Ac.

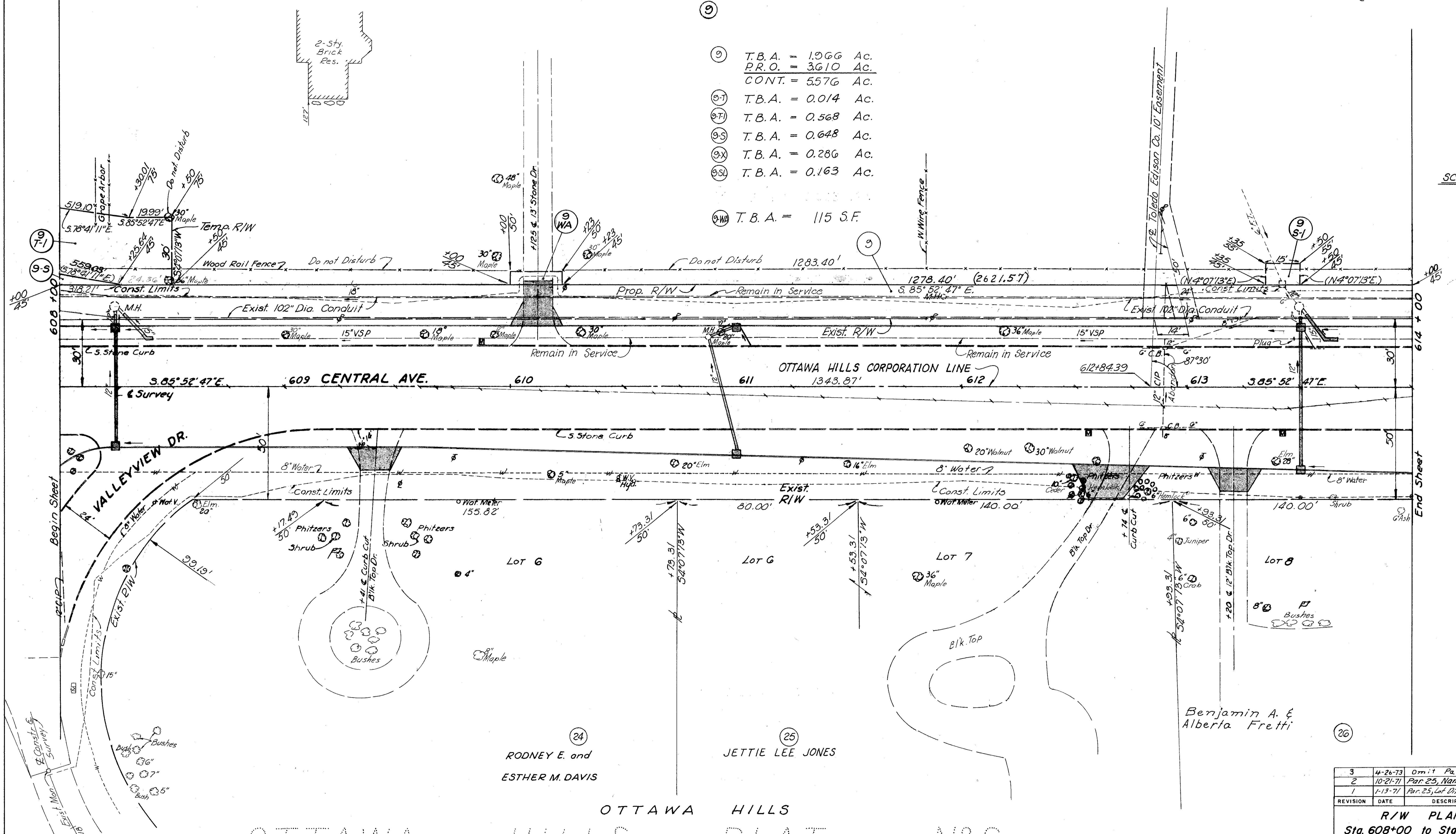
FED. RD. DIVISION	STATE	PROJECT
2	OHIO	

LUC-120-10.68
RIGHT-OF-WAY PLAN



- ⑨ T.B.A. = 1.966 Ac.
P.R.O. = 3.610 Ac.
CONT. = 5.576 Ac.
- ⑨-7 T.B.A. = 0.014 Ac.
- ⑨-7I T.B.A. = 0.568 Ac.
- ⑨-5 T.B.A. = 0.648 Ac.
- ⑨-X T.B.A. = 0.286 Ac.
- ⑨-3I T.B.A. = 0.163 Ac.

⑨-WA T.B.A. = 115 S.F.



OTTAWA HILLS PLAT No 6

REVISION	DATE	DESCRIPTION
3	4-26-73	Omit Parcel 25 T
2	10-21-71	Par. 25, Name change
1	1-13-71	Par. 25, Lot Dimension Corr.

R/W PLAN		
Sta. 608+00 to Sta. 614+00		
DRAWN	CHECKED	DATE
W.P.B.	L.J.S.	7-21-69

SW 1/4 SEC. 24 T9S R6E

SE 1/4 SEC. 24 T9S R6E

SYLVANIA TOWNSHIP

CITY OF TOLEDO

TOLEDO TRUST COMPANY, TRUSTEE

See Sheet No. 28 for COREY RD. R/W

ANTOINETTE B. FORRESTER

1.54 Ac. (30)

FED. RD. DIVISION	STATE	PROJECT
2	OHIO	

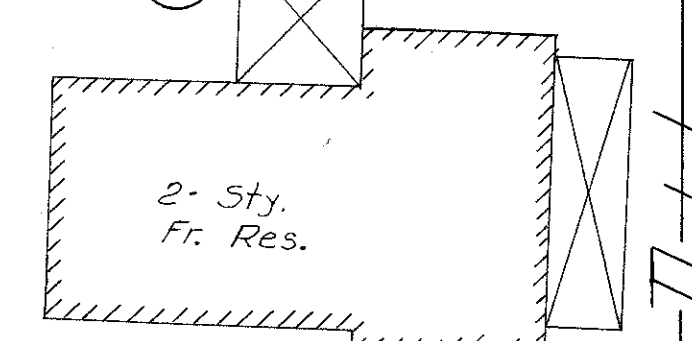
LUC-120-10.68
RIGHT-OF-WAY PLAN



15/31

JOHN J. TURIN

1.81 Ac. (31)



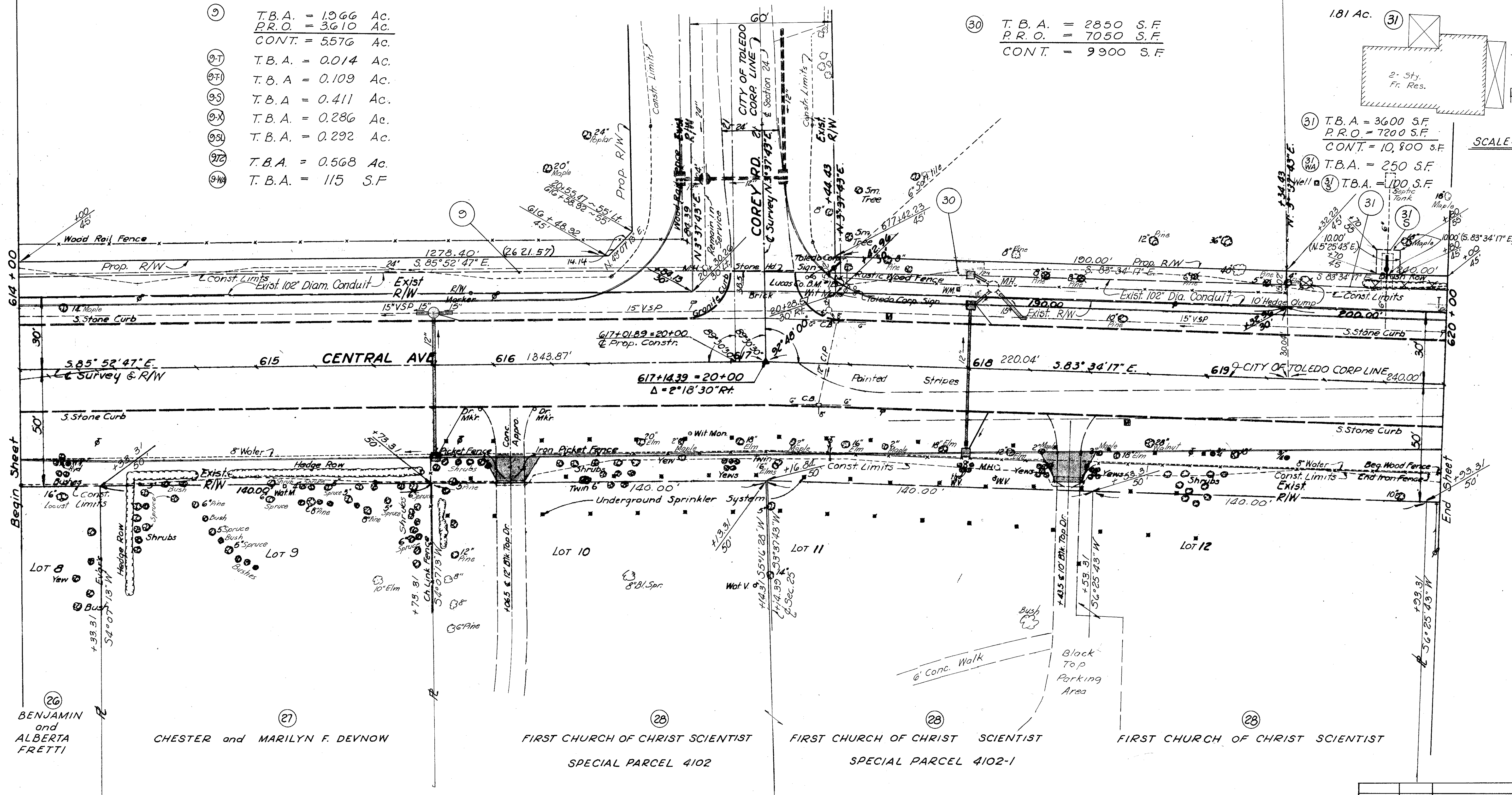
(31) T.B.A. = 3600 S.F.
P.R.O. = 7200 S.F.
CONT. = 10,800 S.F.

(31) T.B.A. = 250 S.F.
(31) T.B.A. = 100 S.F.

SCALE: 1"=20'

- (9) T.B.A. = 1.966 Ac.
P.R.O. = 3.610 Ac.
CONT. = 5576 Ac.
- (9-T) T.B.A. = 0.014 Ac.
- (9-F) T.B.A. = 0.109 Ac.
- (9-S) T.B.A. = 0.411 Ac.
- (9-X) T.B.A. = 0.286 Ac.
- (9-S) T.B.A. = 0.292 Ac.
- (9-Z) T.B.A. = 0.568 Ac.
- (9-W) T.B.A. = 115 S.F.

- (30) T.B.A. = 2850 S.F.
P.R.O. = 7050 S.F.
CONT. = 9900 S.F.



(26) BENJAMIN and ALBERTA FRETTI

(27) CHESTER and MARILYN F. DEVNOW

(28) FIRST CHURCH OF CHRIST SCIENTIST
SPECIAL PARCEL 4102

(28) FIRST CHURCH OF CHRIST SCIENTIST
SPECIAL PARCEL 4102-1

(28) FIRST CHURCH OF CHRIST SCIENTIST

OTTAWA

HILLS

OTTAWA HILLS

PLAT

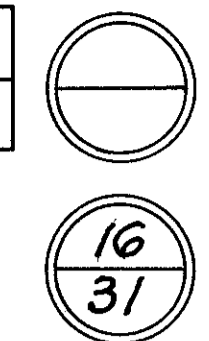
No 6

REVISION	DATE	DESCRIPTION
R/W PLAN		
Sta. 614+00 to Sta. 620+00		
DRAWN	CHECKED	DATE
W.P.B.	L.J.S.	7-21-69

SE 1/4 SEC. 24 T9S R6E
CITY OF TOLEDO

FED. RD. DIVISION	STATE	PROJECT
2	OHIO	

LUC-120-1068
RIGHT-OF-WAY PLAN



JOHN J. TURIN
1.81 Ac. (31)

JOSEPH R. and DOROTHY A. HOYT
1.87 Ac. (32)

IDA KORNBLUM
0.87 Ac. (33)

RICHARD A. & MARY JANE CARLSON
2.42 Ac. (34)

MARCELLA R. NEWBORN
1.89 Ac. (35)

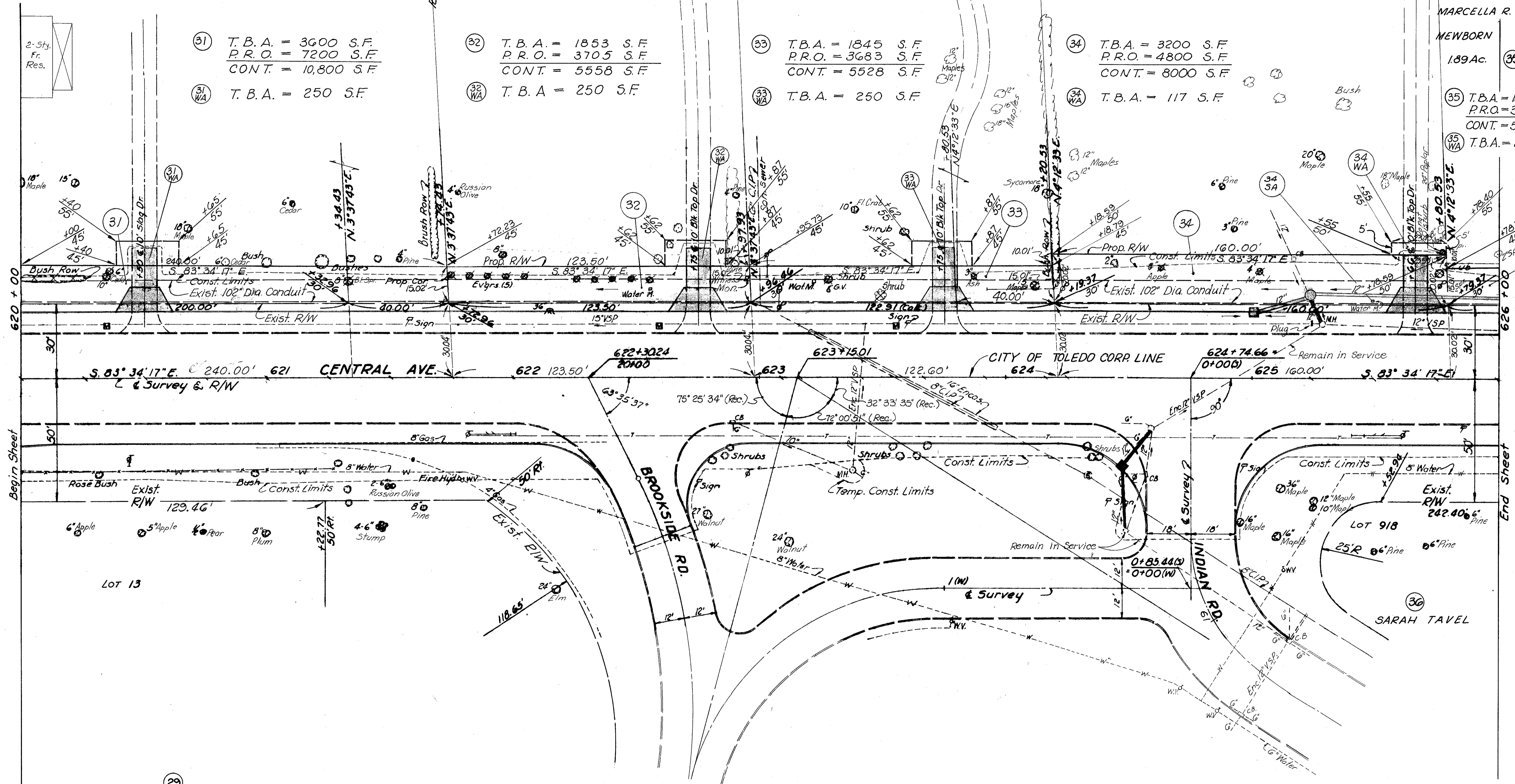
(31) T.B.A. = 3600 S.F.
P.R.O. = 7200 S.F.
CONT. = 10,800 S.F.
(31WA) T.B.A. = 250 S.F.

(32) T.B.A. = 1853 S.F.
P.R.O. = 3705 S.F.
CONT. = 5558 S.F.
(32WA) T.B.A. = 250 S.F.

(33) T.B.A. = 1845 S.F.
P.R.O. = 3683 S.F.
CONT. = 5528 S.F.
(33WA) T.B.A. = 250 S.F.

(34) T.B.A. = 3200 S.F.
P.R.O. = 4800 S.F.
CONT. = 8000 S.F.
(34WA) T.B.A. = 117 S.F.

(35) T.B.A. = 1875 S.F.
P.R.O. = 3750 S.F.
CONT. = 5625 S.F.
(35WA) T.B.A. = 250 S.F.



(29) WALTER F. and MARGARET A. VOLK

OTTAWA HILLS PLAT No 6

3	5-2-74	Added 34SA
2	2-28-72	Located Water Meter Per. 32
1	11-23-71	Owner change per. 34
REVISION	DATE	DESCRIPTION
R/W PLAN		
Sta. 620+00 to Sta. 626+00		
DRAWN	CHECKED	DATE
W. P. B.	L. J. S.	7-21-69

SE 1/4 SEC. 24 T9S R6E
CITY OF TOLEDO

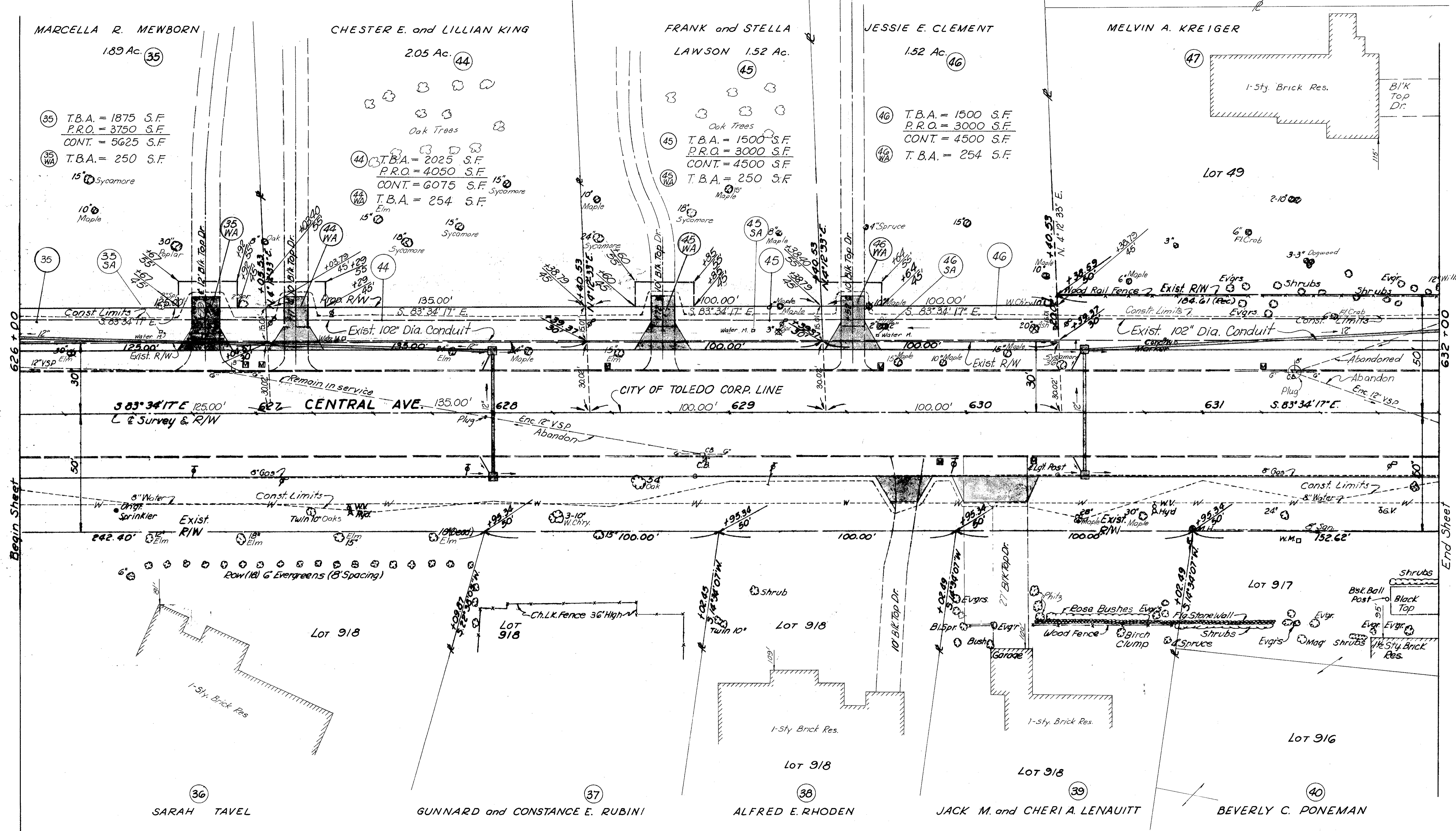
HAUGHTON
ACRES

FED. RD. DIVISION	STATE	PROJECT
2	OHIO	

LUC-120-1068
RIGHT-OF-WAY PLAN

17
31

SCALE: 1"=20'



OTTAWA HILLS PLAT N° 5

REVISION	DATE	DESCRIPTION
1	5-2-74	Added 35 SA, 45 SA, 46 SA
R/W PLAN		
Sta. 626+00 to Sta. 632+00		
DRAWN	CHECKED	DATE
W.P.B.	L.J.S.	7-21-69

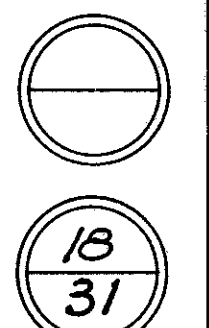
HAUGHTON

CITY OF TOLEDO

ACRES

FED. RD. DIVISION	STATE	PROJECT
2	OHIO	

LUC-120-10.68
RIGHT-OF-WAY PLAN



SCALE: 1"=20'

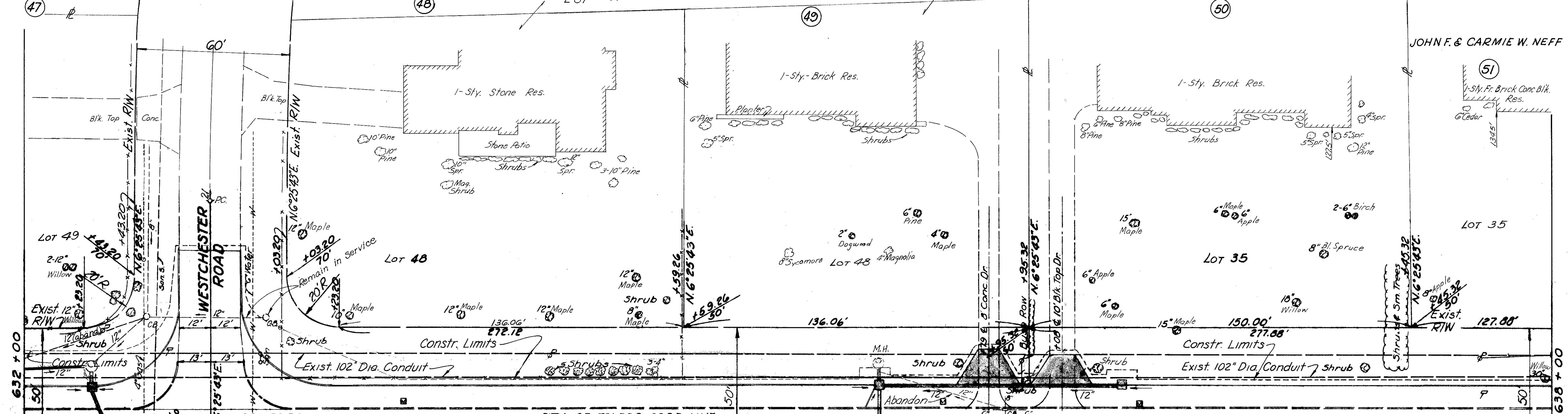
MELVIN A. KREIGER

DOROTHY L. NEILL

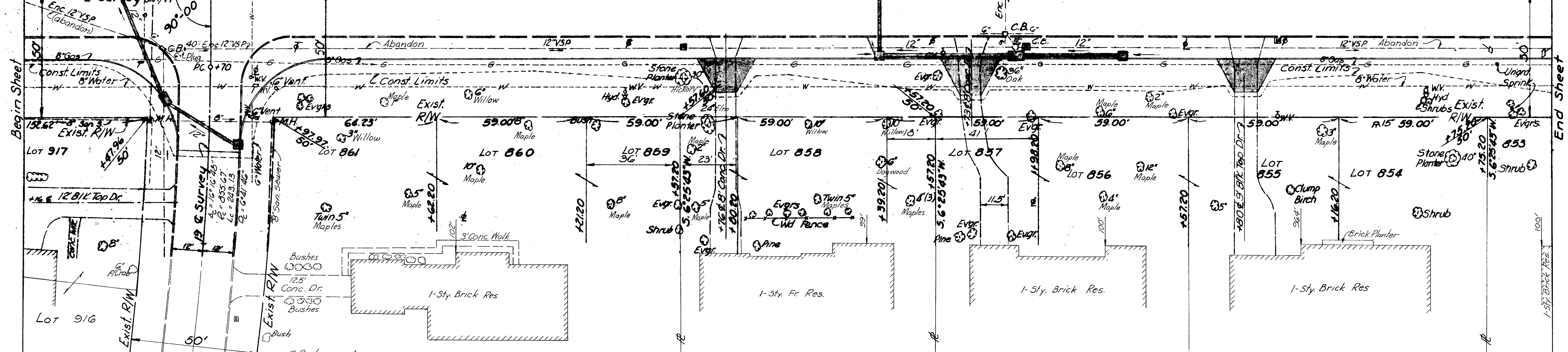
WAYNE L. and RUTH E. WALKER

PETER L. and MILDRED H. POMPILI

JOHN F. & CARMIE W. NEFF



632 +00 WESTCHESTER ROAD 633 CENTRAL AVE. 634 635 636 637 638 +00



OTTAWA HILLS

BEVERLY C. PONEMAN

SAMUEL and JEAN YOUNGHEART

CORAL THEAKER

HARRY WILLIAM and MARY BAMMAN

OTTAWA

HILLS


PLAT

Nº 5

REVISION	DATE	DESCRIPTION
R/W PLAN		
Sta. 632+00 to Sta. 638+00		
DRAWN	CHECKED	DATE
W.P.B.	L.J.S.	7-21-'69

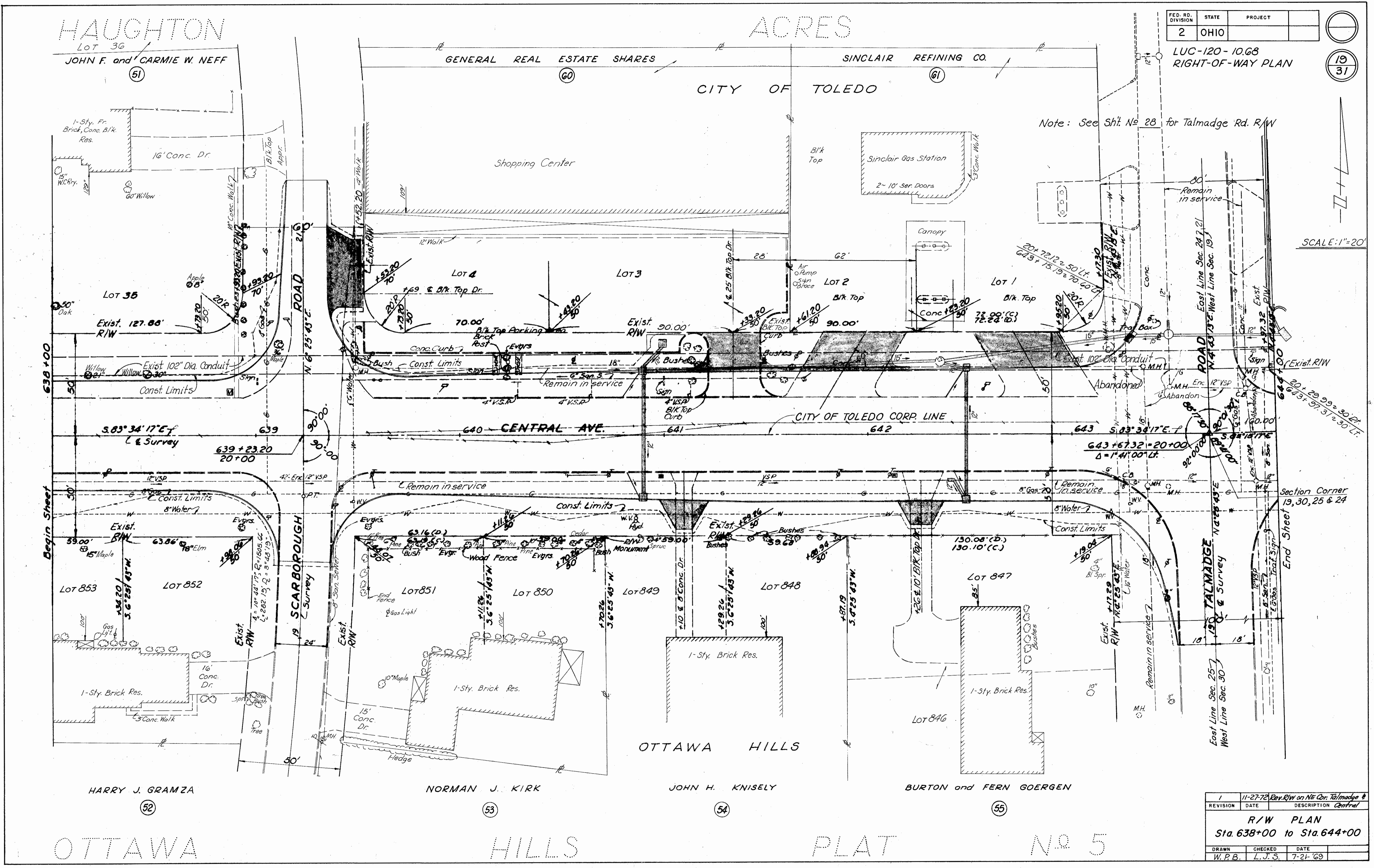
FED. RD. DIVISION	STATE	PROJECT
2	OHIO	

LUC-120-10.68
RIGHT-OF-WAY PLAN



SCALE: 1"=20'

Note: See Shit No 28 for Talmadge Rd. R/W



HAUGHTON

ACRES

LOT 36
JOHN F. and CARMIE W. NEFF

GENERAL REAL ESTATE SHARES

SINCLAIR REFINING CO.

CITY OF TOLEDO

Shopping Center

Sinclair Gas Station

LOT 35

LOT 4

LOT 3

LOT 2

LOT 1

5.83° 34' 17" E
L & Survey

640 CENTRAL AVE.

CITY OF TOLEDO CORP. LINE

5.83° 34' 17" E
L & Survey

Begin Sheet

End Sheet

LOT 853

LOT 852

LOT 851

LOT 850

LOT 849

LOT 848

LOT 847

LOT 846

HARRY J. GRAMZA

NORMAN J. KIRK

JOHN H. KNISELY

BURTON and FERN GOERGEN

OTTAWA

HILLS

PLAT

No 5

1	11-27-72	Rev. R/W on NE Cor. Talmadge &
REVISION	DATE	DESCRIPTION
		Control
R/W PLAN		
Sta. 638+00 to Sta. 644+00		
DRAWN	CHECKED	DATE
W.P.B.	L.J.S.	7-21-69

SW 1/4 SEC. 19 T9S R7E

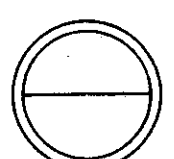
CITY OF TOLEDO

JOSEPH SKILKEN 0.99 Ac.

EVA H KIRK 0.70 Ac.

FED. RD. DIVISION	STATE	PROJECT
2	OHIO	

LUC-120-10.68
RIGHT-OF-WAY PLAN



20
31

SCALE: 1"=20'

For Details on
TALMADGE RD
See Sheet 28

GULF REFINING
COMPANY
0.81 Ac.

(G2) T.B.A. = 3461 S.F.
P.R.O. = 10,500 S.F.
CONT. = 13,961 S.F.

(G2) T.B.A. = 2934 S.F.

(G3) T.B.A. = 3063 S.F.
P.R.O. = 4594 S.F.
CONT. = 7657 S.F.

(G3) T.B.A. = 177 S.F.

(G3) T.B.A. = 75 S.F.

(G3A) T.B.A. = 330 S.F.
P.R.O. = 900 S.F.
CONT. = 1230 S.F.

(G3A) T.B.A. = 150 S.F.

(G4) T.B.A. = 2400 S.F.
P.R.O. = 3600 S.F.
CONT. = 6000 S.F.

OTTAWA HILLS MEMORIAL
PARK ASSOC.
SPECIAL PARCEL NO 5202-3

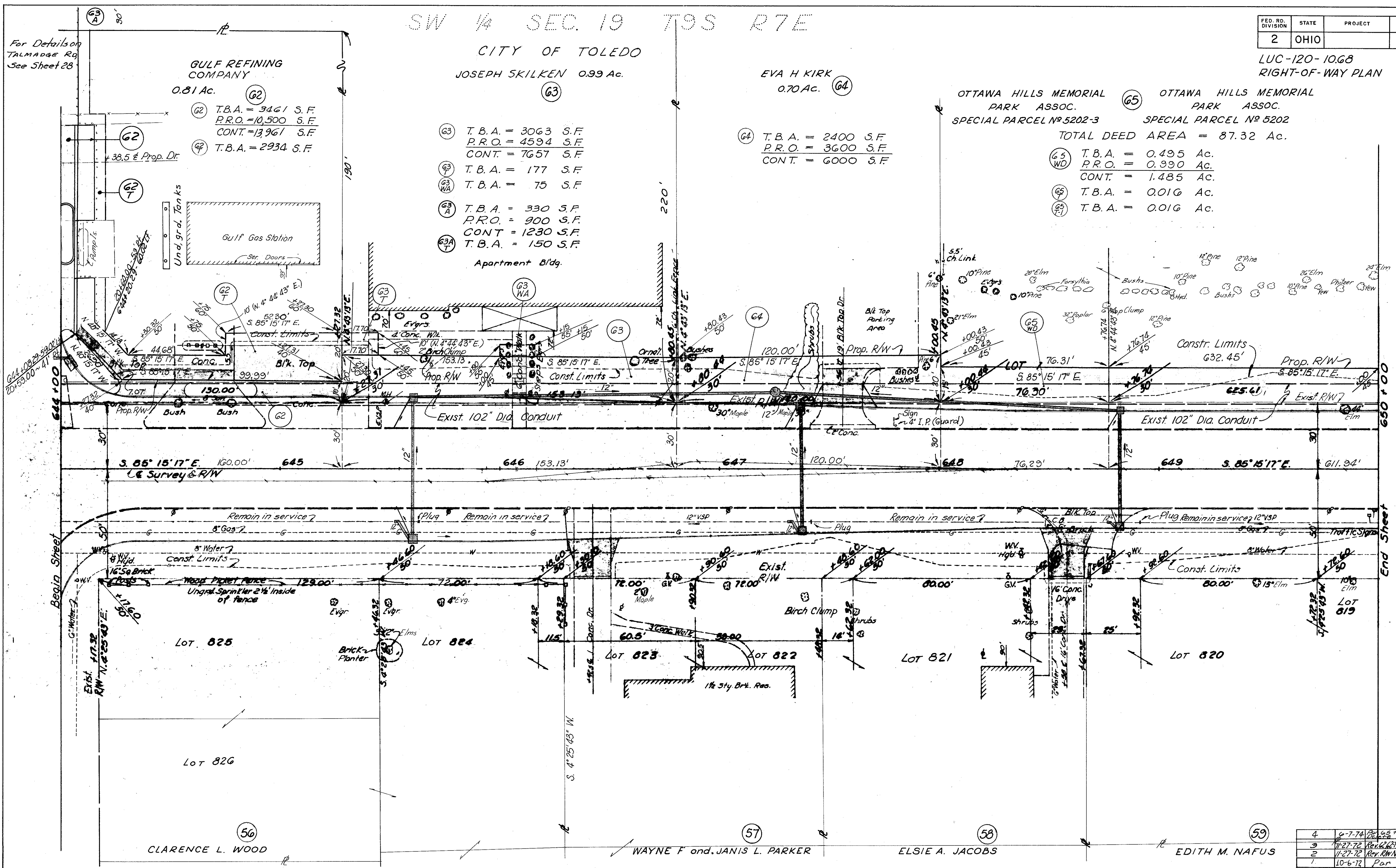
OTTAWA HILLS MEMORIAL
PARK ASSOC.
SPECIAL PARCEL NO 5202

TOTAL DEED AREA = 87.32 Ac.

(G5) T.B.A. = 0.495 Ac.
P.R.O. = 0.990 Ac.
CONT. = 1.485 Ac.

(G5) T.B.A. = 0.016 Ac.

(G5) T.B.A. = 0.016 Ac.



OTTAWA

HILLS

PLAT

No 5

REVISION	DATE	DESCRIPTION
4	6-7-74	As to GSWD
3	11-27-72	Rev. 2nd Plan to 1st Plan
2	11-27-72	Rev. R/W NE Corner & Central
1	10-6-72	Par. 62 T Total

R/W PLAN		
Sta. 644+00 to Sta. 650+00		
DRAWN	CHECKED	DATE
W.P.B.	L.J.S.	7-21-69

SW 1/4 SEC. 19 T9S R7E

CITY OF TOLEDO

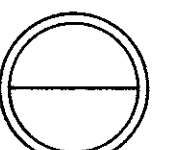
OTTAWA HILLS MEMORIAL PARK ASSOC.

SPECIAL PARCEL NO 5202

TOTAL DEED AREA = 87.32 Ac.

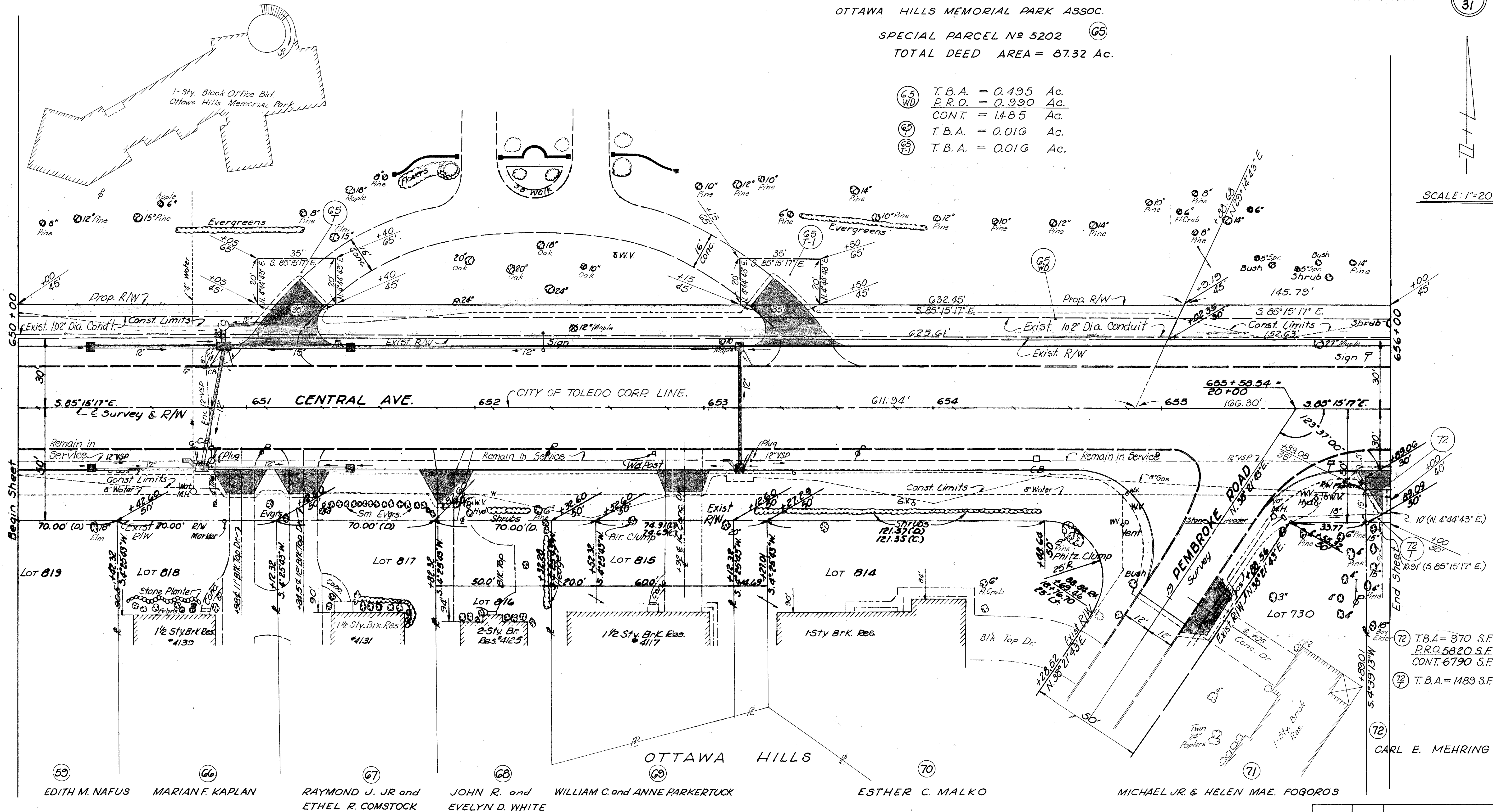
FED. RD. DIVISION	STATE	PROJECT
2	OHIO	

LUC-120-10.68
RIGHT-OF-WAY PLAN



21
31

- 65 T.B.A. = 0.495 Ac.
- 65 P.R.O. = 0.990 Ac.
- 65 CONT. = 1.485 Ac.
- 66 T.B.A. = 0.016 Ac.
- 67 T.B.A. = 0.016 Ac.



SCALE: 1"=20'

OTTAWA HILLS PLAT NO 5

1	6-7-74	Parcel 65 to 65WD
REVISION	DATE	DESCRIPTION
R/W PLAN Sta. 650+00 to Sta. 656+00		
DRAWN	CHECKED	DATE
W.P.B.	L.J.S.	7-21-'69

72 T.B.A. = 970 S.F.
P.R.O. 5820 S.F.
CONT. 6790 S.F.

72 T.B.A. = 1489 S.F.

CARL E. MEHRING

59 EDITH M. NAFUS 66 MARIAN F. KAPLAN 67 RAYMOND J. JR and ETHEL R. COMSTOCK 68 JOHN R. and EVELYN D. WHITE 69 WILLIAM C. and ANNE PARKERTUCK 70 ESTHER C. MALKO 71 MICHAEL JR. & HELEN MAE. FOGOROS

FED. RD. DIVISION	STATE	PROJECT
2	OHIO	

LUC-120-10.68
RIGHT-OF-WAY PLAN

22
31

OTTAWA HILLS MEMORIAL
PARK ASSOC. SPECIAL
PARCEL No 5202-2

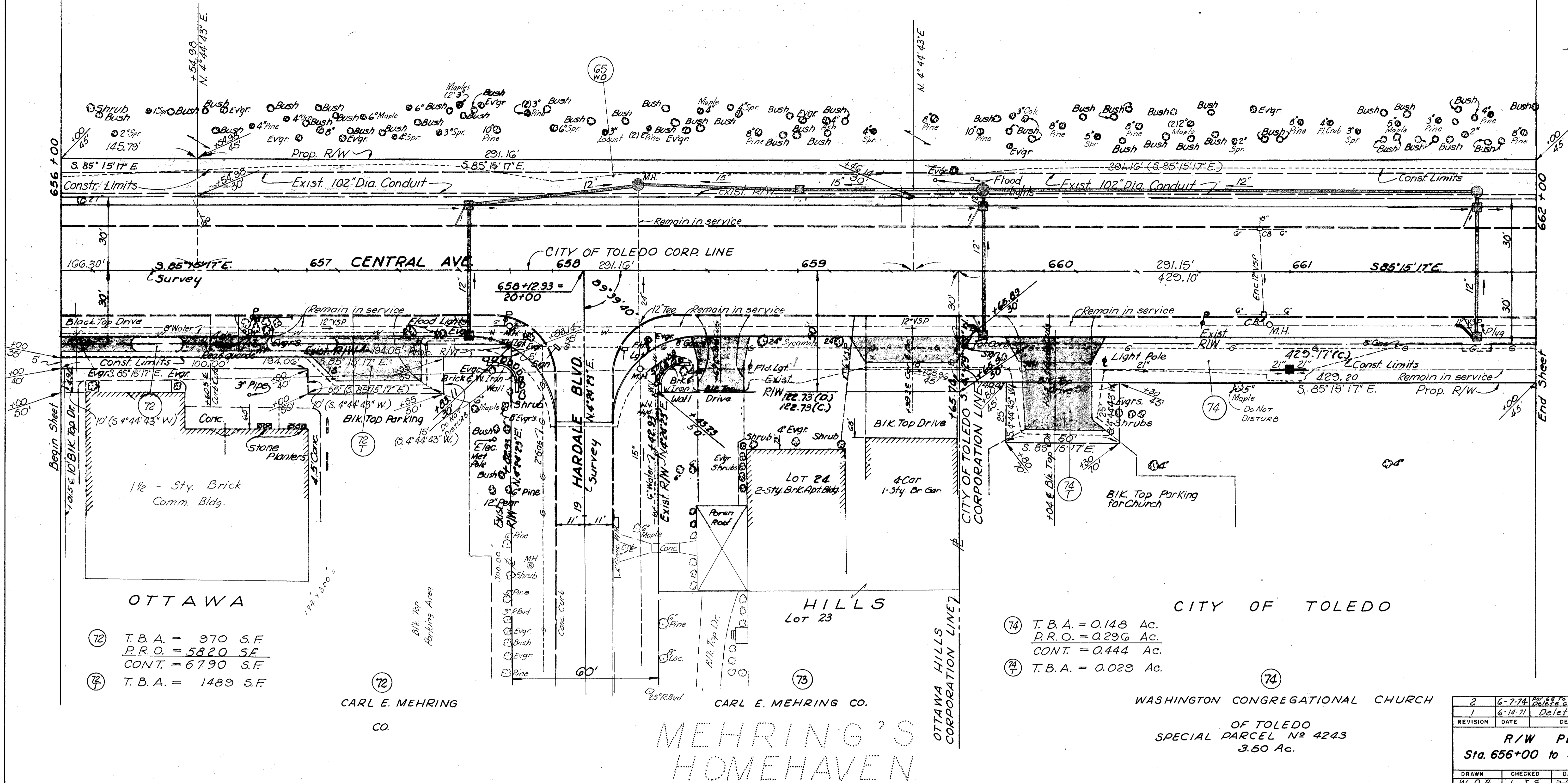
OTTAWA HILLS MEMORIAL PARK ASSOC.
SPECIAL PARCEL No 5202-1

OTTAWA HILLS MEMORIAL PARK ASSOC.
SPECIAL PARCEL No 5202-1

TOTAL DEED AREA = 87.32 Ac.

- (65) T.B.A. = 0.495 Ac.
- (65) P.R.O. = 0.990 Ac.
- (65) CONT. = 1.485 Ac.
- (66) T.B.A. = 0.016 Ac.
- (68) T.B.A. = 0.016 Ac.

LOT 2 0.41 Ac.



SCALE: 1"=20'

REVISION	DATE	DESCRIPTION
2	6-7-74	REVISED PER 65-72
1	6-14-71	Delete Per 65-72

R/W PLAN
Sta. 656+00 to Sta. 662+00

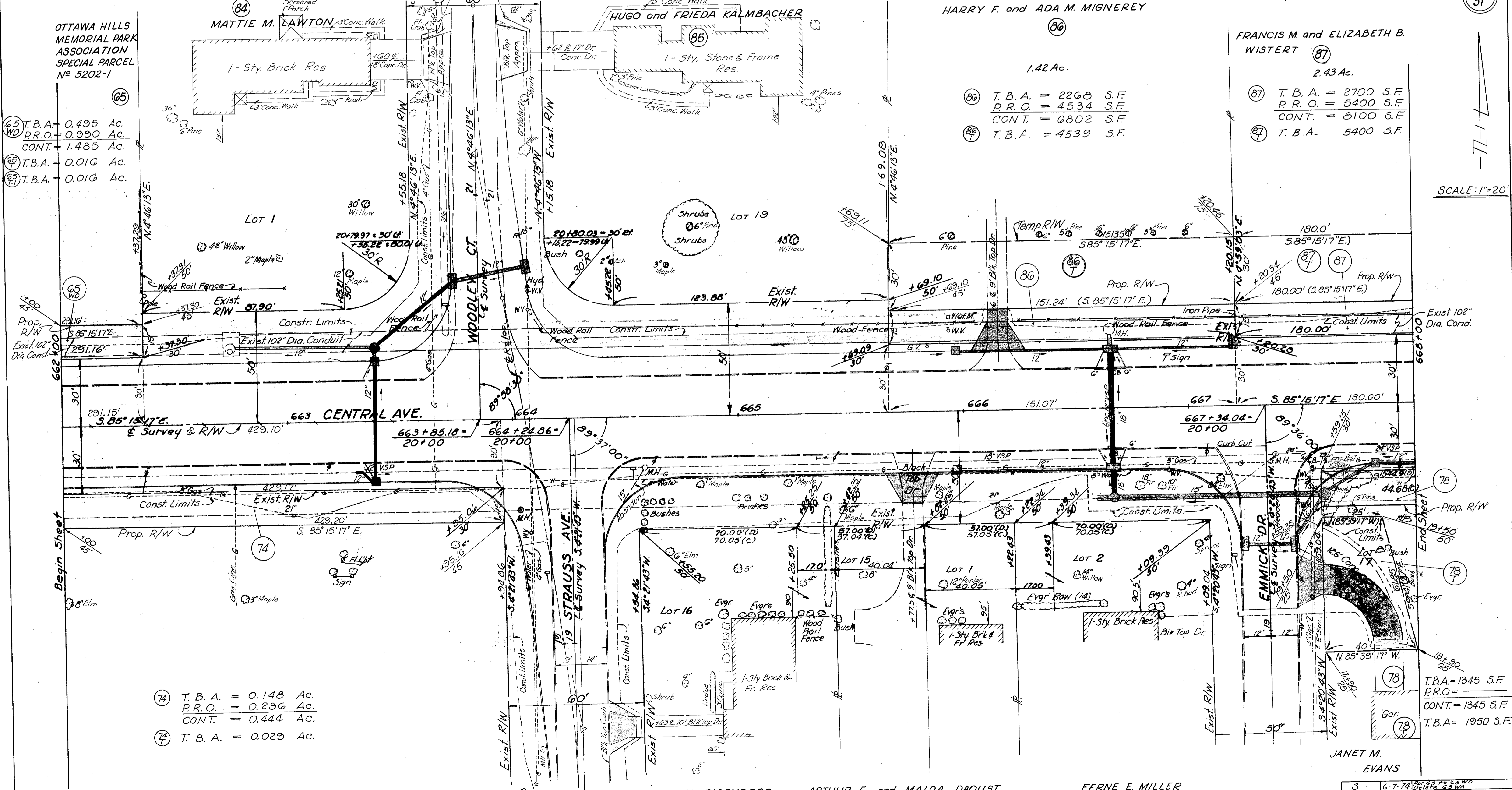
DRAWN	CHECKED	DATE
W.P.B.	L.J.S.	7-21-69

TRAIL ACRES PLAT I SW 1/4 SEC. 19 T9S R7E
CITY OF TOLEDO

FED. RD. DIVISION	STATE	PROJECT
2	OHIO	

LUC-120-10.68
RIGHT-OF-WAY PLAN

23
31



SCALE: 1"=20'

REVISION	DATE	DESCRIPTION
3	6-7-74	REVISED PER 65-72
2	3-21-73	Per 78, Owner change
1	6-14-71	Delete Per 65-72

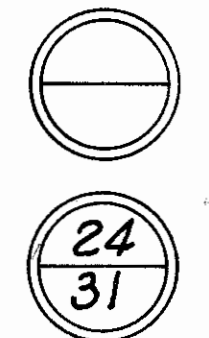
R/W PLAN
Sta. 662+00 to Sta. 668+00

DRAWN	CHECKED	DATE
W.P.B.	L.J.S.	7-21-69

ORCHARD TRAIL ADDITION PLAT I

FED. RD. DIVISION	STATE	PROJECT
2	OHIO	

LUC-120-10.68
RIGHT-OF-WAY PLAN



FRANCIS M. and ELIZABETH B. WISTERT

CITY OF TOLEDO
WAYNE H. and SYLVIA H. COLLARD

SW 1/4 SEC. 19 T9S R7E

OHIO CITIZENS TRUST COMPANY, TRUSTEE
0.50 AC.

MARVIN M. WILKINSON
2.83 AC.

87
T.B.A. = 2700 S.F.
P.R.O. = 5400 S.F.
CONT. = 8100 S.F.

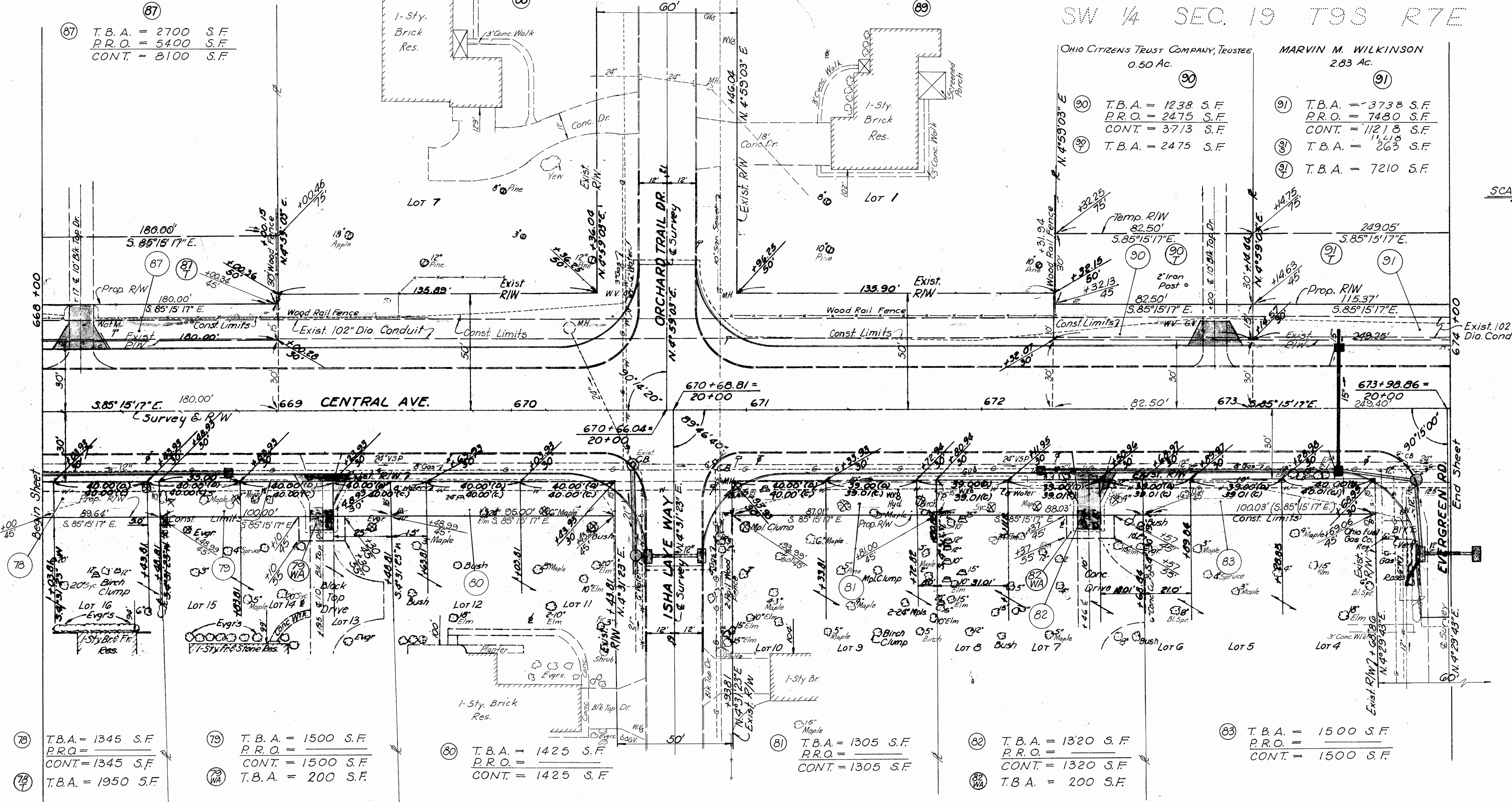
90
T.B.A. = 1238 S.F.
P.R.O. = 2475 S.F.
CONT. = 3713 S.F.

92
T.B.A. = 2475 S.F.

91
T.B.A. = 3738 S.F.
P.R.O. = 7480 S.F.
CONT. = 11218 S.F.

93
T.B.A. = 263 S.F.

94
T.B.A. = 7210 S.F.



78
T.B.A. = 1345 S.F.
P.R.O. = 2690 S.F.
CONT. = 1345 S.F.

79
T.B.A. = 1950 S.F.

79
T.B.A. = 1500 S.F.
P.R.O. = 3000 S.F.
CONT. = 1500 S.F.

79 WA
T.B.A. = 200 S.F.

80
T.B.A. = 1425 S.F.
P.R.O. = 2850 S.F.
CONT. = 1425 S.F.

81
T.B.A. = 1305 S.F.
P.R.O. = 2610 S.F.
CONT. = 1305 S.F.

82
T.B.A. = 1320 S.F.
P.R.O. = 2640 S.F.
CONT. = 1320 S.F.

82 WA
T.B.A. = 200 S.F.

83
T.B.A. = 1500 S.F.
P.R.O. = 3000 S.F.
CONT. = 1500 S.F.

JANET M. EVANS

JOHN V. and SHIRLEY M. RICKARD

WALTER FABIER

THELMA H. GONIA

BRUCE O. and BERNICE M. BOWLUS

LILLIAN J. KRAPP

CITY OF TOLEDO


MCKONDIN

HEIGHTS

2	3-21-73	Par. 78, Owner Change
1	1-31-72	Par. 90, Owner Change
REVISION	DATE	DESCRIPTION
R/W PLAN Sta. 668+00 to Sta. 674+00		
DRAWN	CHECKED	DATE
W.P.B.	L.J.S.	7-21-69

FED. RD. DIVISION	STATE	PROJECT
2	OHIO	

LUC-120-10.68
RIGHT-OF-WAY PLAN



MARVIN M. WILKINSON

2.83 Ac.

- 91 T.B.A. = 3738 S.F.
P.R.O. = 7480 S.F.
CONT. = 11218 S.F.
- 96 T.B.A. = 263 S.F.
- 97 T.B.A. = 7210 S.F.

MARVIN M. WILKINSON

0.80 Ac.±

- 92 T.B.A. = 1504 S.F.
- 1 R = 137.63'
L = 84.26'
C = 82.95' (5.77°25'20"W)

MARGARET A. FOX

93

DORIS L. ROGGE

94

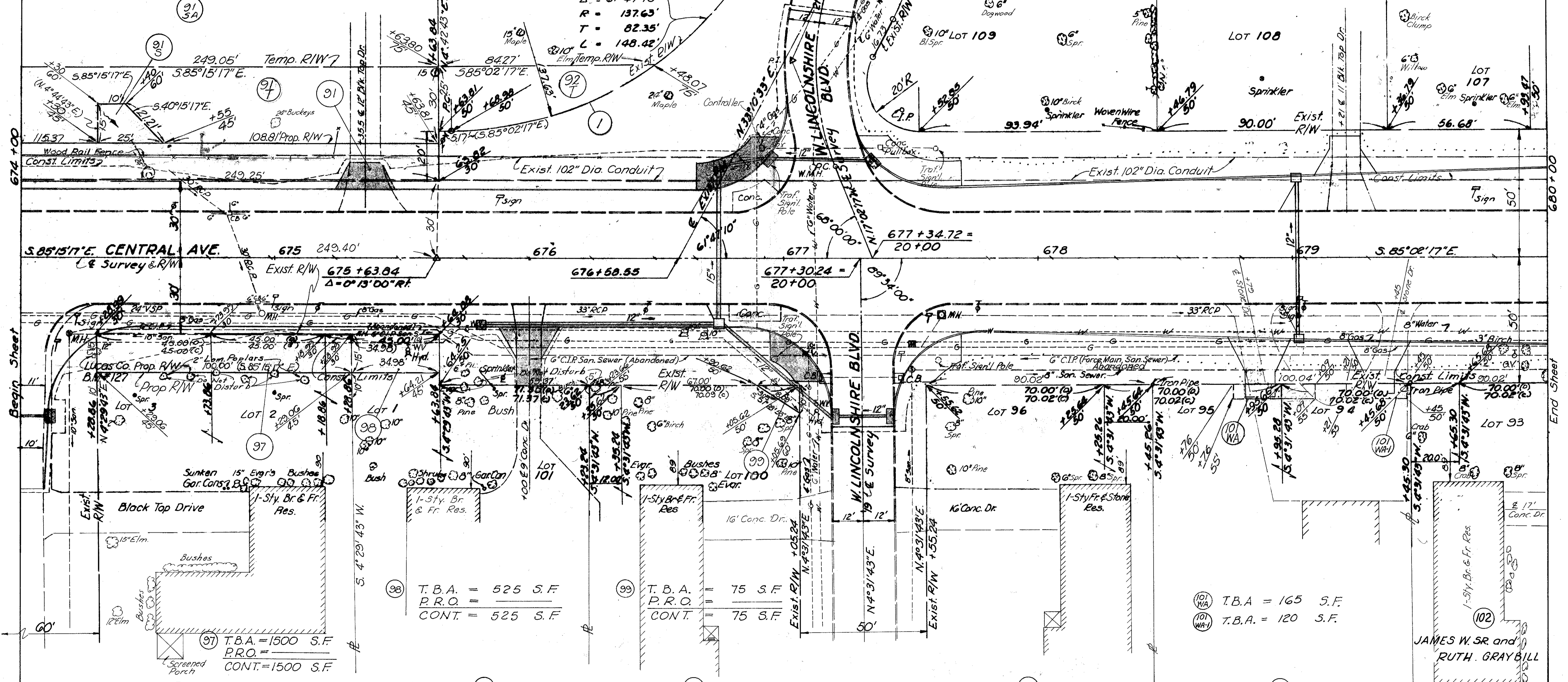
MARGARET M. FITZGERALD

95

END PROPERTY ACQUISITION LT. STA. 675+63.84

Lot 110

- Δ = 61°47'10"
- R = 137.63'
- T = 82.35'
- L = 148.42'



JAMES W. & RUTH N. GRAYBILL

ORA ADA GALLETTE ET.AL.

CARL J. & MYLDRED MESNARD

ROBERT L. & ROSE ANNE HUEBNER

ANN ZILLES

JAMES W. SR and RUTH GRAYBILL

REVISION	DATE	DESCRIPTION
3	1-2-73	Rem. Tree Remil Marksh. 20' Side
2	11-15-71	Added parcel 101 WA-1
1	7-21-71	Deed Area, parcel 92

R/W PLAN	
Sta. 674+00 to Sta. 680+00	
DRAWN	CHECKED
W.P.B.	L.J.S.
DATE	7-21-69

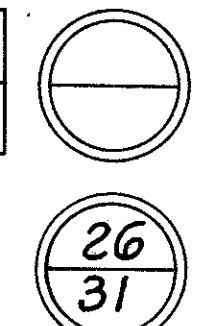
LINCOLNSHIRE PLAT 6

SW 1/4 SEC 19 T9S R7E

CITY OF TOLEDO

FED. RD. DIVISION	STATE	PROJECT
2	OHIO	

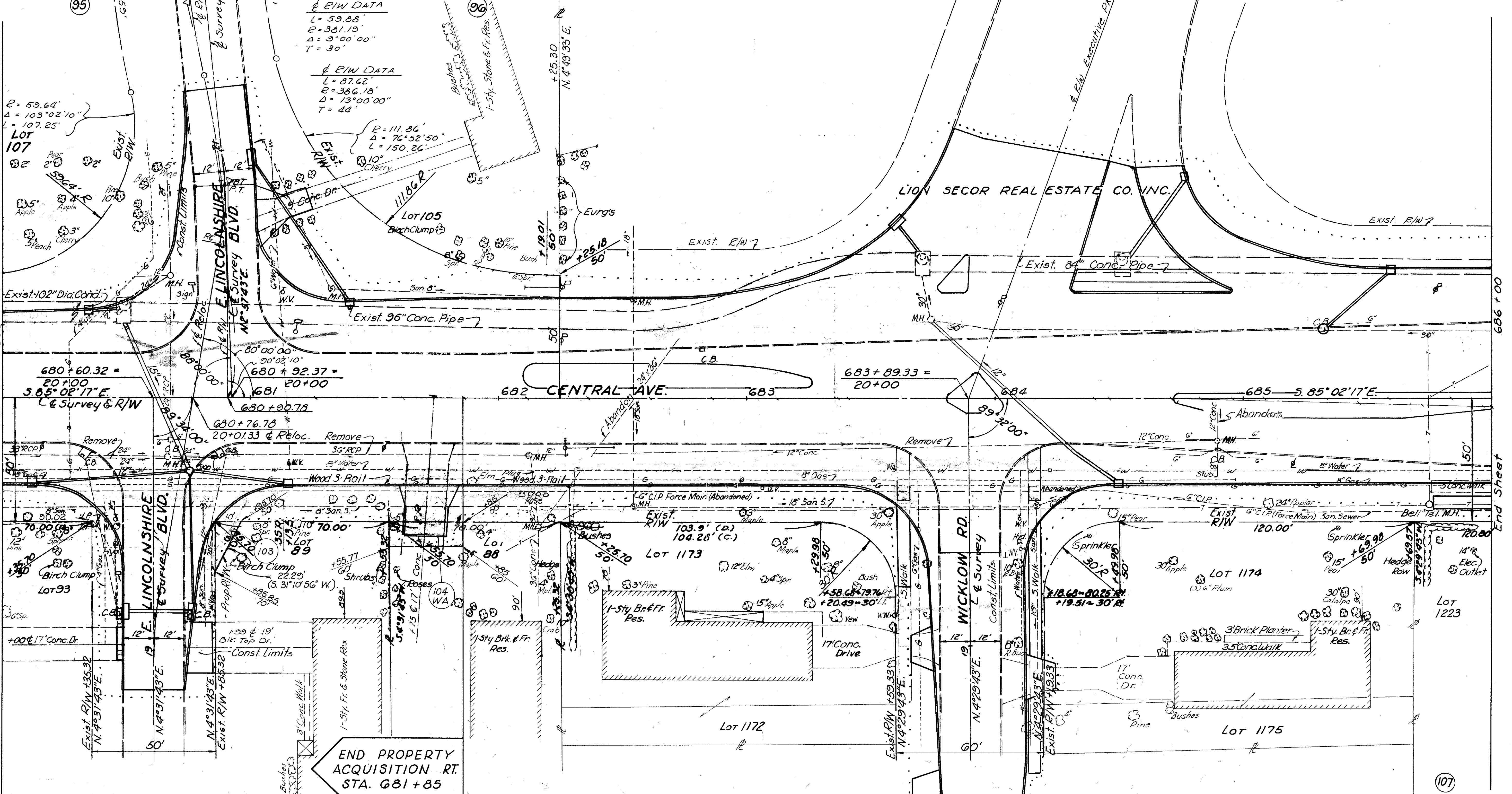
LUC-120-10.68
RIGHT-OF-WAY PLAN



MARGARET M. FITZGERALD (95)

VICTOR and CHARLOTTE STANISLAWSKI

LION SECOR REAL ESTATE CO. INC.



END PROPERTY ACQUISITION RT. STA. 681+85

JAMES W. SR and RUTH GRAYBILL (102)

ROBERT L. and ROSE ANN HUEBNER (103)

GEORGE G. BINDER ET AL (104)

MYRTLE B. FELHABER (105)

RUDOLPH A. and JANET A. ERTISCHECK (106)

MARTHA E. GROSSE (107)

T.B.A. = 100 S.F.
P.R.O. =
CONT. = 100 S.F.

T.B.A. = 293 S.F.

CITY OF TOLEDO

LINCOLNSHIRE PLAT 5 OLD ORCHARD FOURTH EXT'N.

REVISION	DATE	DESCRIPTION
2	5-16-74	Revised proposed Const.
1	4-16-74	Revised Exist. R/W Per. 108

R/W PLAN
Sta. 680+00 to Sta. 686+00

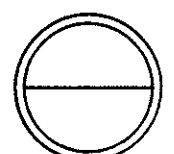
DRAWN	CHECKED	DATE
W.P.B.	L.J.S.	7-21-69

SE 1/4 SEC. 19 T9S R7E

CITY OF TOLEDO

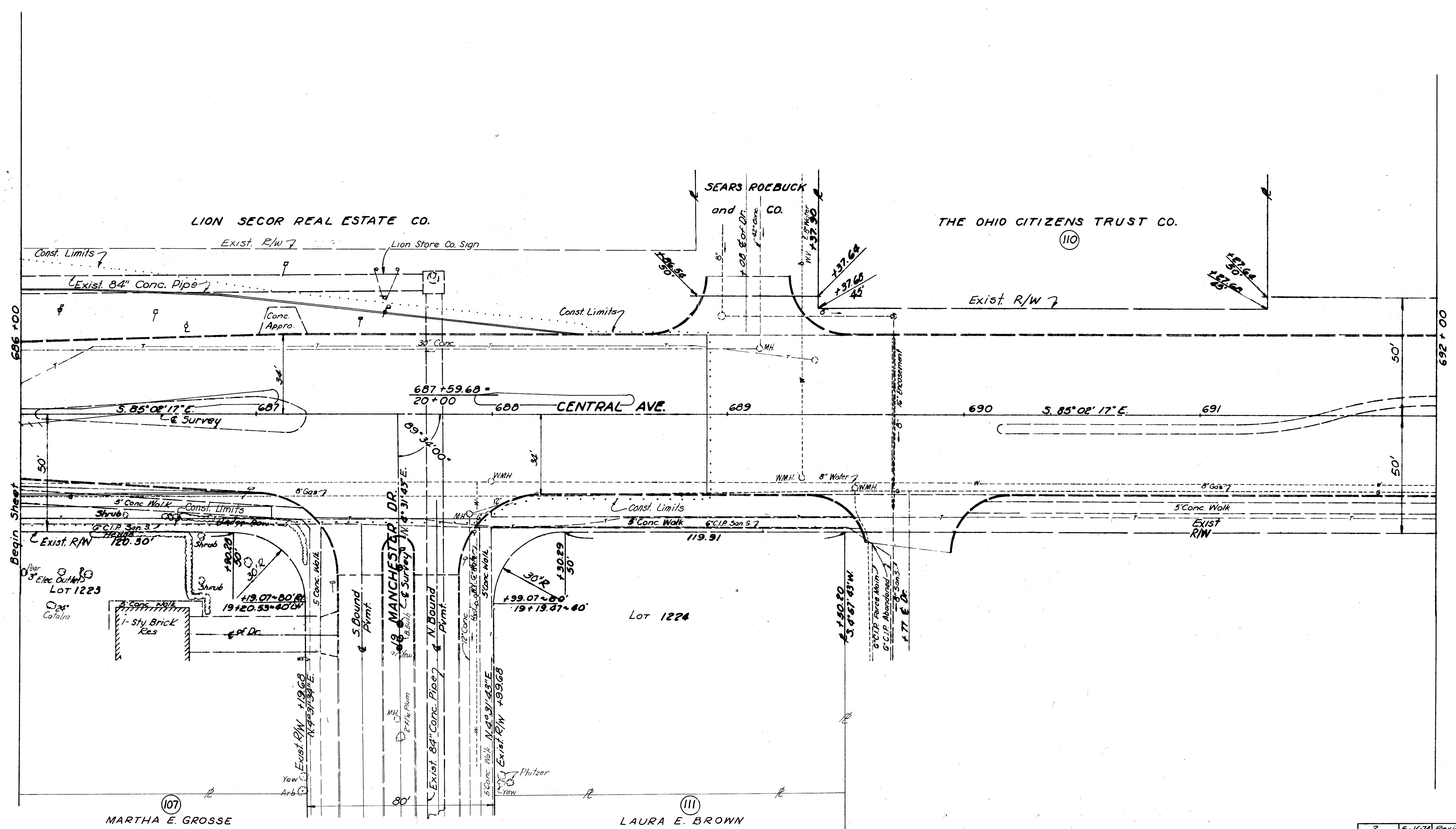
FED. RD. DIVISION	STATE	PROJECT
2	OHIO	

LUC-120-10.68
RIGHT-OF-WAY PLAN



27/31

SCALE: 1"=20'



OLD FIFTH

ORCHARD EXTENSION

WESTGATE VILLAGE

REVISION	DATE	DESCRIPTION
2	5-16-74	Revised proposed Const.
1	4-16-74	Revised R/W Parcel 108

R/W PLAN		
Sta. 686+00 to Sta. 692+00		
DRAWN	CHECKED	DATE
W.R.B.	L.J.S.	7-21-69

SW 1/4 SEC. 24 T9S R6E

FED. RD. DIVISION	STATE	PROJECT
2	OHIO	

LUC-120-10.68
RIGHT-OF-WAY PLAN

28
31

TOLEDO TRUST COMPANY, TRUSTEE

- 9 T.B.A. = 1,966 Ac.
- 9 P.R.O. = 3,610 Ac.
- 9 CONT. = 5,576 Ac.
- 9 T.B.A. = 0.109 Ac.
- 9 T.B.A. = 0.411 Ac.
- 9 T.B.A. = 0.286 Ac.
- 9 T.B.A. = 0.292 Ac.
- 9 T.B.A. = 0.568 Ac.
- 9 T.B.A. = 115 S.F.

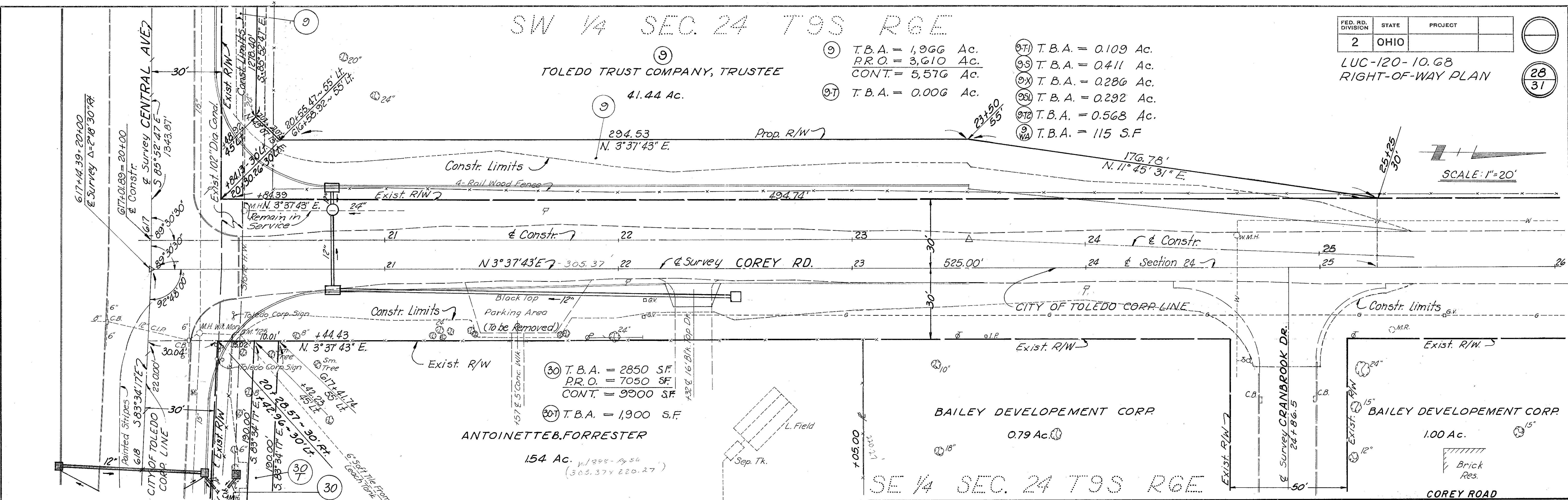
41.44 Ac.

294.53
N. 3° 37' 43" E.

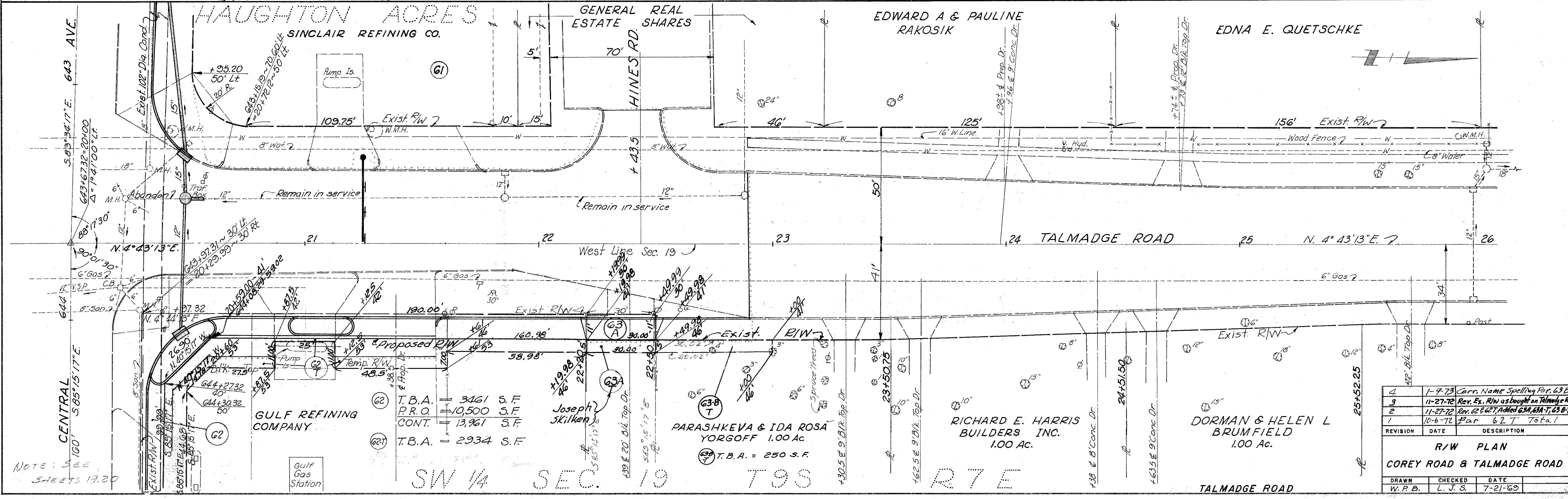
Prop. R/W

176.78'
N. 11° 45' 31" E.

SCALE: 1"=20'



SE 1/4 SEC. 24 T9S R6E



- 62 T.B.A. = 3461 S.F.
- 62 P.R.O. = 10,500 S.F.
- 62 CONT. = 13,961 S.F.
- 62 T.B.A. = 2934 S.F.

- 63 T.B.A. = 250 S.F.

- 64 T.B.A. = 1.00 Ac.

- 65 T.B.A. = 1.00 Ac.

REVISION	DATE	DESCRIPTION
4	1-9-73	Corr. Name Spelling Per. 63 B.T.
3	11-27-72	Rev. Ex. R/W as Bought on Talmadge Rd.
2	11-27-72	Rev. 62 E&T, Added 63A, 63A-T, 63 B-T
1	10-6-72	Par. 62 T. Total

R/W PLAN
COREY ROAD & TALMADGE ROAD

DRAWN	CHECKED	DATE
W.P.B.	L.J.S.	7-21-69

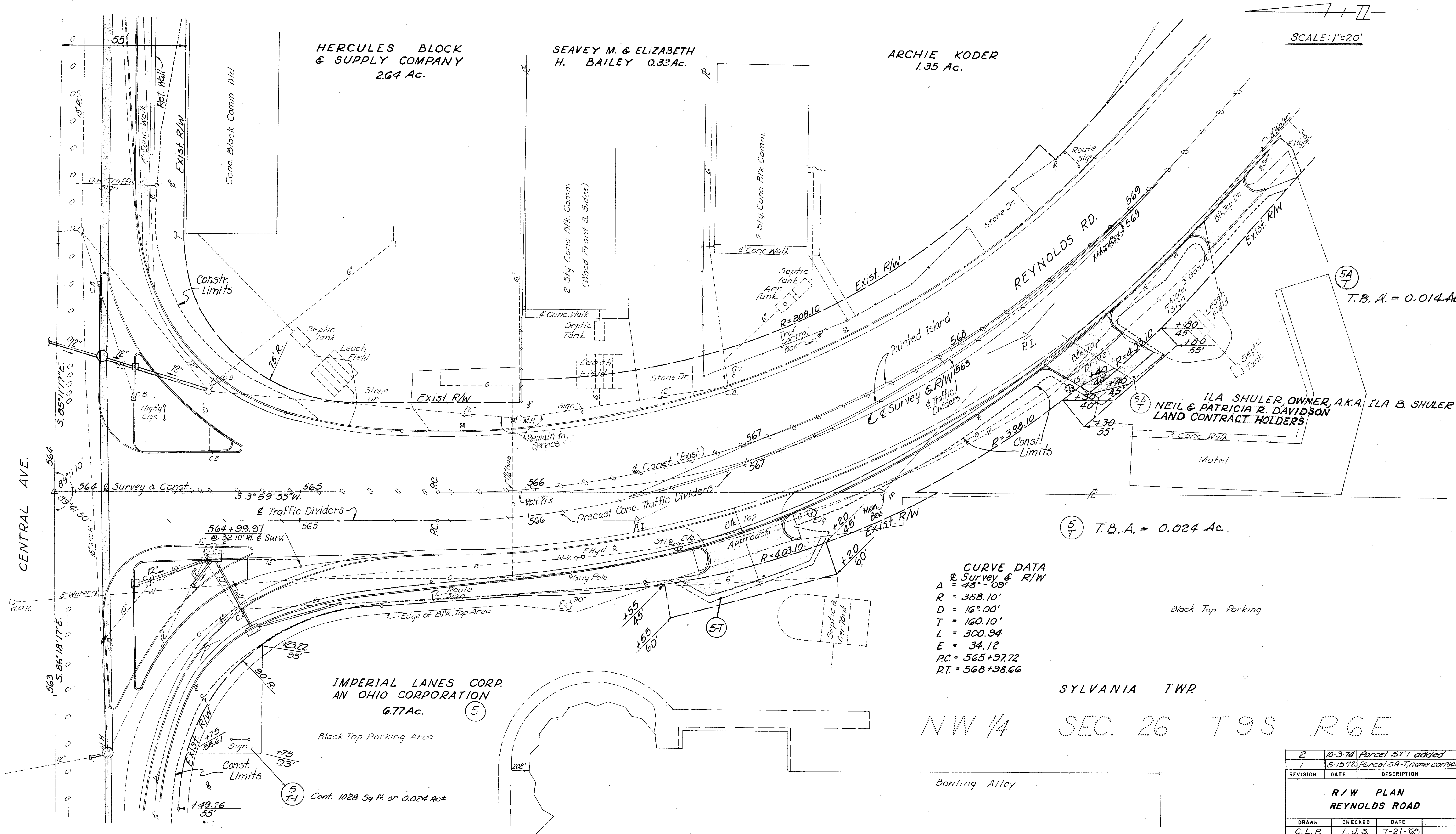
NOTE: SEE SHEETS 19, 20

NE 1/4 SEC. 26 T9S R6E

SYLVANIA TWP.

FED. RD. DIVISION	STATE	PROJECT
2	OHIO	
LUC-120-10.68		
RIGHT-OF-WAY PLAN		

SCALE: 1"=20'



CURVE DATA
 & Survey & R/W
 Δ = 48° 09'
 R = 358.10'
 D = 16° 00'
 T = 160.10'
 L = 300.94
 E = 34.12
 PC = 565+97.72
 PT = 568+98.66

⑤ T.B.A. = 0.024 Ac.

⑤A T T.B.A. = 0.014 Ac.

IMPERIAL LANES CORP.
 AN OHIO CORPORATION
 6.77 Ac. ⑤

⑤ T-1 Cont. 1028 Sq. Ft. or 0.024 Ac.

2	10-3-74	Parcel 57-1 added
1	8-15-72	Parcel 5A-T, name corrected
REVISION	DATE	DESCRIPTION
R/W PLAN		
REYNOLDS ROAD		
DRAWN	CHECKED	DATE
C.L.P.	L.J.S.	7-21-69

NW 1/4 SEC. 26 T9S R6E

SYLVANIA TWP.

Bowling Alley

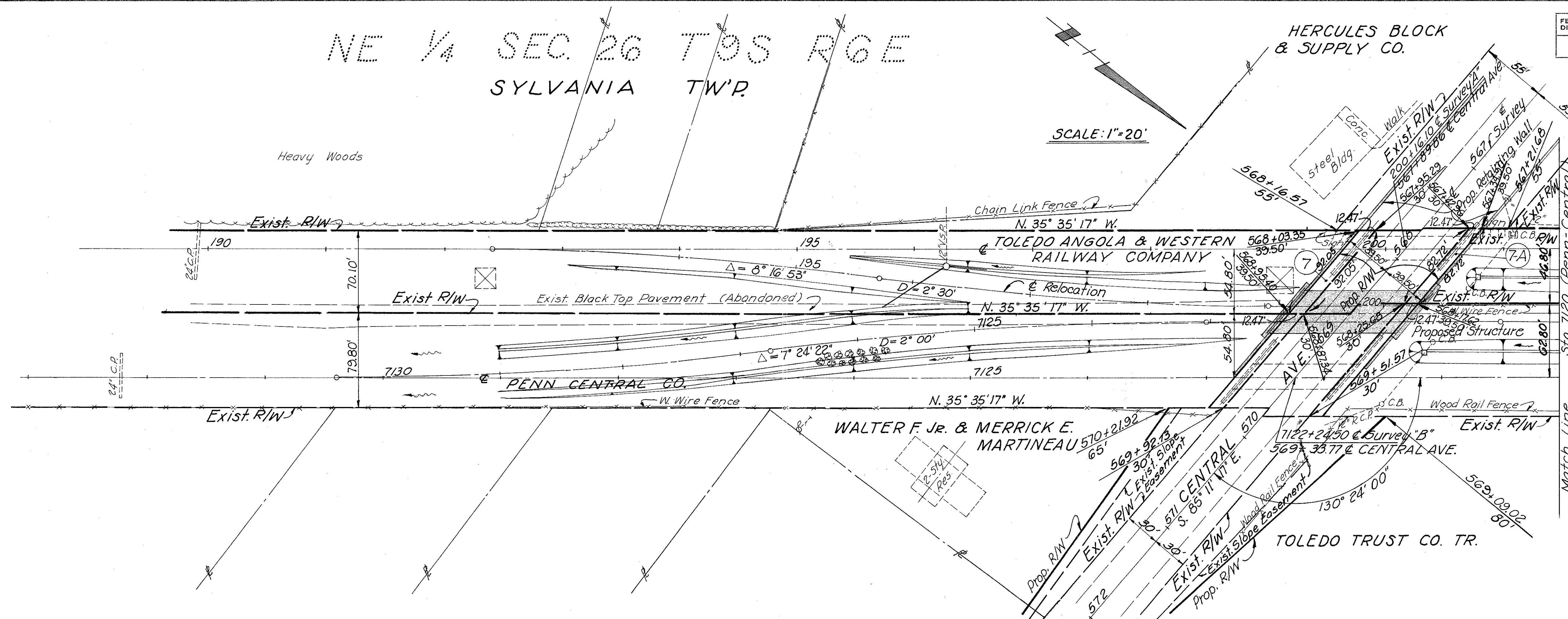
NE 1/4 SEC. 26 T9S R6E
SYLVANIA TW'P.

FED. RD. DIVISION	STATE	PROJECT
2	OHIO	

LUC-120
RIGHT-OF-WAY-PLAN




SCALE: 1"=20'



PARCEL NO.	EASEMENT REQUIRED	TOTAL AREA
7	Highway	873 S.F.
7-A	Highway	786 S.F.

SE 1/4 SEC. 23 T9S R6E
SYLVANIA TW'P.



PROPERTY MAP

TOLEDO ANGOLA & WESTERN RAILWAY CO.

REVISION	DATE	DESCRIPTION
R/W PLAN		
DRAWN	CHECKED	DATE
C.L.P.	L.J.S.	1-6-70

NE 1/4 SEC. 26 T9S RGE
SYLVANIA TW'P

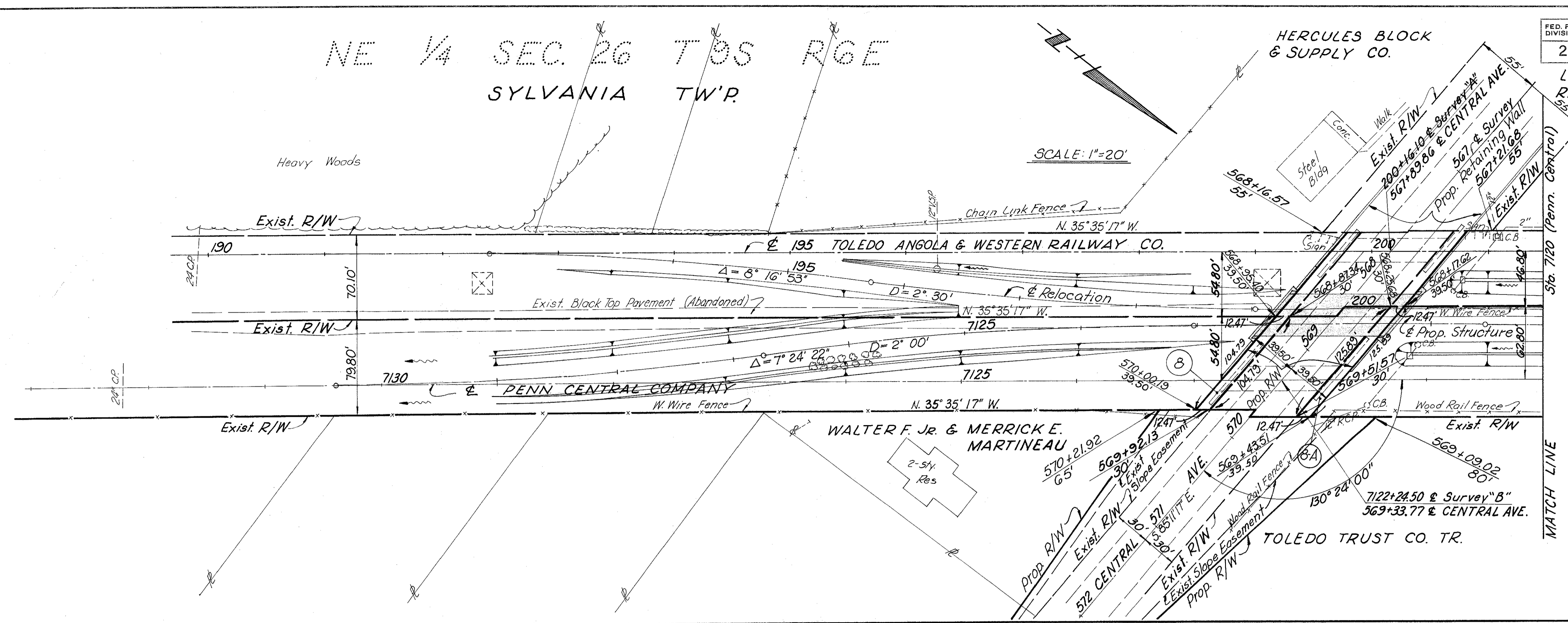
HERCULES BLOCK
& SUPPLY CO.

FED. RD. DIVISION	STATE	PROJECT
2	OHIO	

LUC-120
RIGHT-OF-WAY-PLAN

31
31

SCALE: 1"=20'

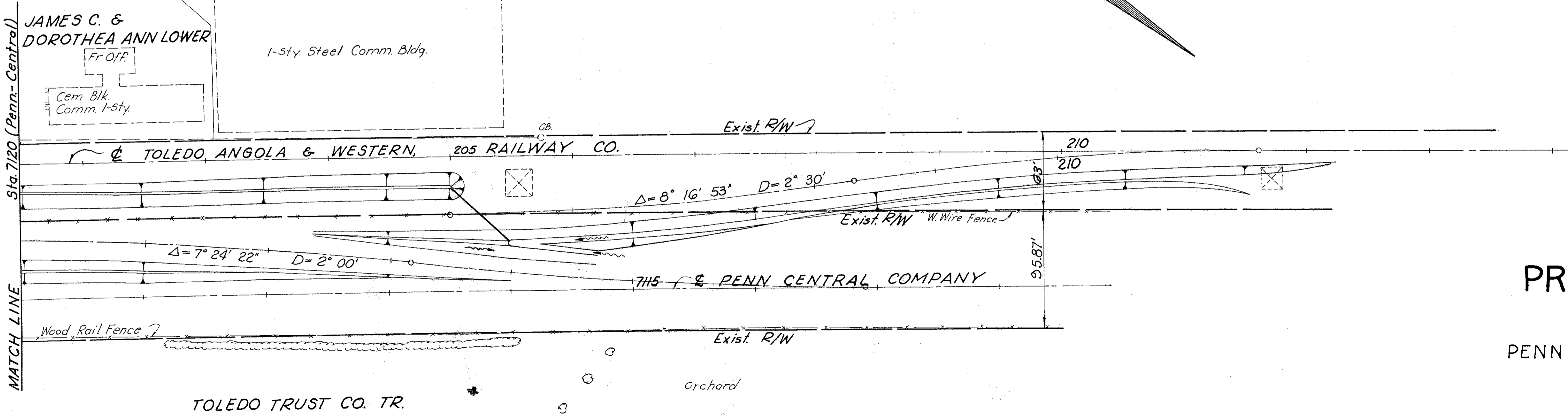


PARCEL NO.	EASEMENT REQUIRED	TOTAL AREA
8	Highway	998 S.F.
8-A	Highway	1198 S.F.

SE 1/4 SEC. 23 T9S RGE
SYLVANIA TW'P

INDOOR TENNIS INC.

JAMES C. & DOROTHEA ANN LOWER
1-sty. Steel Comm. Bldg.
Cem Bldg. Comm. 1-sty.



PROPERTY MAP

PENN CENTRAL COMPANY

REVISION	DATE	DESCRIPTION
		R/W PLAN

DRAWN	CHECKED	DATE
C.L.P.	L.T.S.	1-6-70

LUC-120-1028
OWNER: THE RAILROAD & MARSHALLS CO.