

SUBDIVIDED LAND	VOL.	PAGE
Bronson Place	18	17
Central Avenue Subd.	6	52
Central Place	23	6
Collins Addition	1	75
Collingwood Heights	12	39
Collingwood Villa Replat	1	114
Corydon Heights	16	12
Cottage Park	5	45
Cushing's Utopian Addition	15	30
Eaton & Moor's Extn. of Fairview Add'n	19	6
Ernest Subdivision	28	23, 24
Fairview Addition	6	46
First Addition to Cottage Park	8	96
Griffin's Subdivision Block "C"	20	47
Hiett's Subdivision	20	35
Jewel Place	15	2
J.H. Bellows Subdivision	18	42
Machen Place Block "G" "F"	12	2
Nessle & Pratts Addition	7	9
Nesslewood Addition	24	34
Pomeroy's Subdivision	24	47
Villa Park Block "B"	11	18
Whelon & Becks 5th Addition	24	1
Winters & Vandersals First Addition	28	30
Woodside Addition	18	22
Cottage, Park Subdivision of Lots 34-37	21	19
Jamiesons Robinwood Addition	17	31

Received _____ 1970
 Recorded 7/6/70 1970
 Book 44 Page 37
 County Recorder

FED. RD. DIVISION	STATE	PROJECT
2	OHIO	

LUC-120-15.10
 RIGHT-OF-WAY PLAN

183
225

1
40

CENTERLINE SURVEY PLAT

LUC - 120 - 15.10

SECTIONS 22, 23, 26, 27, T. 9 S., R. 7 E. - CITY OF TOLEDO

LUCAS COUNTY, OHIO

CENTRAL AVENUE

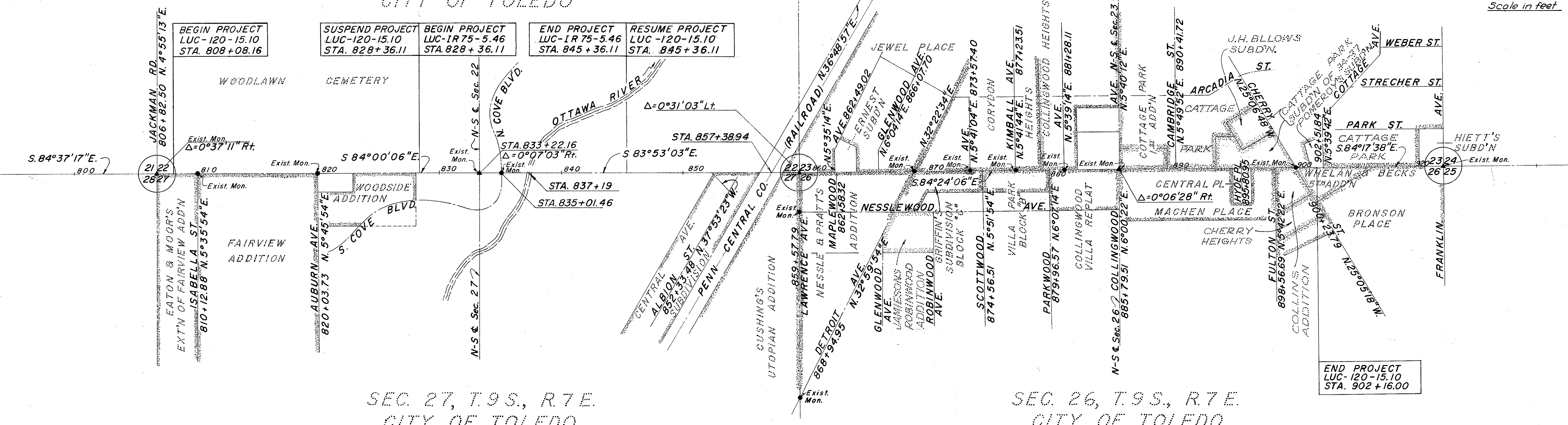
NOT BUILT

SEC. 22, T. 9 S., R. 7 E.
 CITY OF TOLEDO

SEC. 23, T. 9 S., R. 7 E.
 CITY OF TOLEDO

SEC. 27, T. 9 S., R. 7 E.
 CITY OF TOLEDO

SEC. 26, T. 9 S., R. 7 E.
 CITY OF TOLEDO



BEGIN PROJECT LUC-120-15.10 STA. 808+08.16	SUSPEND PROJECT LUC-120-15.10 STA. 828+36.11	BEGIN PROJECT LUC-1R75-5.46 STA. 828+36.11	END PROJECT LUC-1R75-5.46 STA. 845+36.11	RESUME PROJECT LUC-120-15.10 STA. 845+36.11
--------------------------------------------------	----------------------------------------------------	--------------------------------------------------	------------------------------------------------	---------------------------------------------------

END PROJECT
 LUC-120-15.10
 STA. 902+16.00

MONUMENT ASSEMBLIES *
 TO BE SET BY CONTRACTOR AT THE
 FOLLOWING STATIONS

862 + 49.02	874 + 56.51	895 + 80.95
862 + 58.32	880 + 03.51	898 + 57.61
866 + 07.70	890 + 41.72	902 + 51.84

* See Standard Construction Drawing MC-1, (10-1-67)

UTILITY OWNERSHIP

- City of Toledo: Sanitary and Storm Sewers 565 N. Erie St. Toledo, Ohio
- Division of Water 600 Collins Park Toledo, Ohio
- Police and Fire Alarm Bldg. 550 N. Erie St. Toledo, Ohio
- The Toledo Edison Co. Edison Bldg. Toledo, Ohio
- Columbia Gas of Ohio Inc. Eng. Dept. 333 Erie St. Toledo, Ohio
- Ohio Bell Telephone Co. 121 Huron St. Toledo, Ohio
- American Telephone and Telegraph Co. One North Wacker Drive Chicago, Ill. 60606
- Division of Traffic Eng. 618 Michigan St. Toledo, Ohio

I Hereby Certify that this is a true delineation of a Survey made for the Ohio Department of Highways in 1970

by: C.W. McCaughey Date 6-18-70

Signed R.H. Rice
 DIVISION DEPUTY DIRECTOR

Date 6-22-70

R-3120 1 C-150

PROPERTY MAP

FED. RD. DIVISION	STATE	PROJECT
2	OHIO	

184
225

1A
40

LUC-120-15.10
RIGHT-OF-WAY-PLAN
SHEET 1 OF 3

LEGEND	
	Dropped RIW
	Existing RIW
	Exist. Buildings
	Property Acquired By Others

SCALE
1" = 100'

1-475-7(5) U-546 (13)

LUC-475-14.60 END PROJECT STA.808+08.16

LUC-120-15.10 BEGIN PROJECT STA.808+08.16

U-546 (13) I-75-6(4)

LUC-120-15.10 SUSPEND PROJECT STA.828+36.11

LUC-175-546 BEGIN PROJECT STA.828+36.11

PARCEL	OWNER
1	Woodlawn Cemetery Association
2	Elan W. and Violet J. Gallup
3	Irma M. Kitzman
4	Stella Louinski
5	Rolph F. and Monette R. Heininger
6	Mary A. Haines, Et Al, Thomas E. & Judith Ann Huebner 1/2
7	Pearl M. Hotmer
8	Walter E. Baile's
9	Jeanne Juvenileau
10	Secretary of Housing and Urban Development, Wash, D.C.
11	Edgar A. and Marie A. Stevens
12	Alto Mae Kramer
13	Johanna Robarge, Lucic

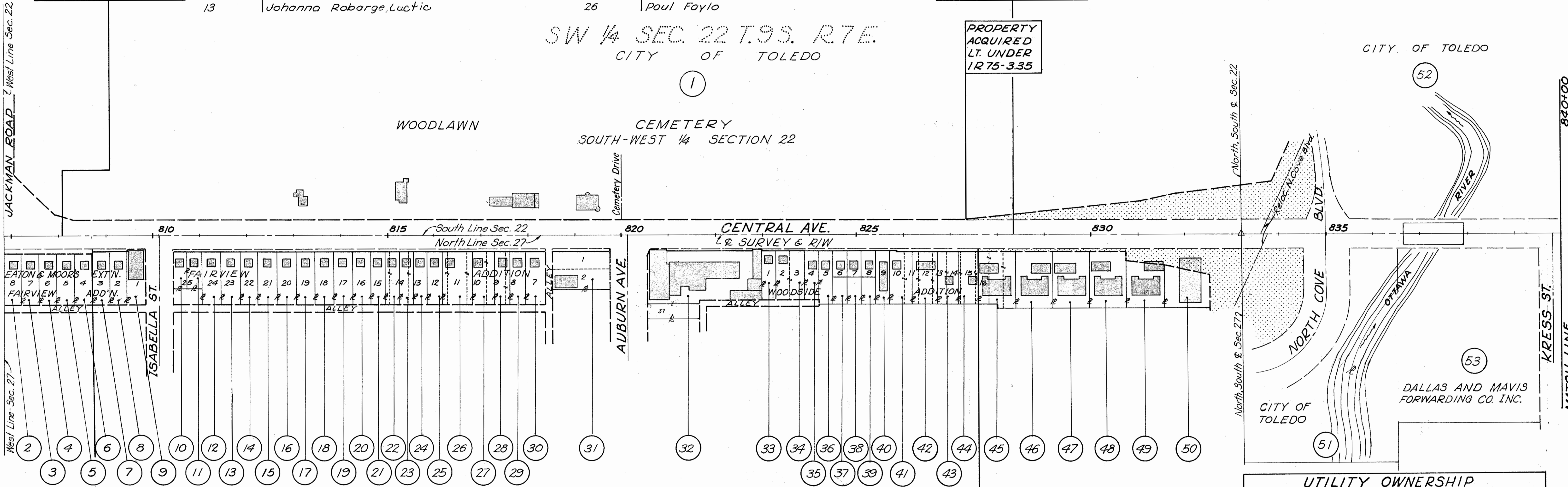
PARCEL	OWNER
14	Katie Sue Stanifer, Herbert O Coffey 1/2
15	Leonard G. Herman, Anne F. McCallum
16	Fred E. and Helen E. Drafts
17	Emma Mason
18	Frances N. Wernert
19	William J. and Betty Jane Lozenby
20	John B. Standish Jr.
21	Mildred N. Remmert
22	Dorothy M. and John R. Dykas
23	Hildegarde E. Williamson, Et Al
24	Cecil E. and Daisey Wolford
25	Edna Goodwin
26	Paul Faylo

SW 1/4 SEC. 22 T.9S. R.7E.
CITY OF TOLEDO

(1)

WOODLAWN

CEMETERY
SOUTH-WEST 1/4 SECTION 22



NE 1/4 SEC. 27 T.9S. R.7E.
CITY OF TOLEDO

PROPERTY ACQUIRED RT. UNDER I-475-8.62

PROPERTY ACQUISITION STA.808+70.99

END PROPERTY ACQUISITION STA.827+45.85

PROPERTY ACQUIRED RT. UNDER I-75-3.35

PARCEL	OWNER
27	Beulah Trautwein
28	Ralph and Clara Duncan
29	Edith M. Ramer
30	Grogan Realty Inc., R.W. & S. Holland
31	Hoyt S. and Rachel Holton
32	Lloyd Brothers Company
33	Calvin D. Peters
34	Leroy and Orpha M. Besaw
35	Walter L. Reiger
36	Herbert E. and Alice A. Peterson
37	John J. and Marietta Fitz
38	Clifford Lloyd-Everitt a.k.a. Clifford L. Everitt

PARCEL	OWNER
39	James E. and Elmira J. Mault, D&L.M. Birtwhistle
40	Glen Allen Gundy Jr and Susan J. Gundy
41	Ralph F. and Monette R. Heininger
42	Parke and Joyce E. Lambert
43	Louis J. Loutizor
44	Frank Cubbon Jr. and Dorothy A. Setmire
45	Joseph M. Yarad Jr. and Gloria T. Yarad
46	Baswick Co.
47	Benjamin Marcus and Florence T. Ochs
48	Walter W. and Ann M. Kohn
49	Fredrick James and Florence Loftus Spiers
50	Ansberg-West Funeral Home Inc.
53	Dallas and Mavis Forwarding Co. Inc.
51 & 52	City of Toledo

UTILITY OWNERSHIP	
City of Toledo:	
Water Department, Sanitary & Storm Sewers,	
Police & Fire Alarm, Traffic Engineering	
Columbia Gas of Ohio,	
Engineering Dept. Columbus, Ohio	
Toledo Edison Co., Toledo, Ohio	
Ohio Bell Telephone Company, Toledo, Ohio	
American Telephone and Telegraph Company Toledo, Ohio	

11	9-12-72 Parcel 10, name change
10	9-5-72 Parcel 22, name change
9	8-14-72 Parcel 46, name change
8	6-20-72 Parcels 43+46, name change
7	6-1-72 Parcel 30, name deleted
6	5-18-72 Parcel 38, name change
5	4-7-72 Parcel 39, name added
4	4-5-72 Parcel 15, name added
3	4-4-72 Name change, Par. 42
2	3-30-72 Parcel 30, name addition
1	12-1-71 Name change, Par. 6, 8, 10, 13, 14, 15, 16, 35
REVISION	DATE DESCRIPTION
COMPLETION DATE:	OCT. 12, 1970

13 12-19-73 Par. 45 Name Change
12 8-8-73 Par. 44 Name Change

PROPERTY MAP

FED. RD. DIVISION	STATE	PROJECT
2	OHIO	

LUC-120-15.10
RIGHT-OF-WAY-PAN
SHEET 2 OF 3

185
225
1B
40

PARCEL	OWNER
54	A. Cohen
56	George R. Loudon
57	Abe J. Levine
58	Stanley Moore
59	Wilco Properties, Inc.
60	Rebecca H. Davis
64	Wilco Properties, Inc.
65	Jean Troy
67	Wilton Tool Manufacturing Company Inc.

PARCEL	OWNER
68	Penn Central Co. (Railroad)
70	Seaway Warehouse Company
74	Seaway Warehouse Company
77	Afroditi N. Moulououlos
79	J. Richart Jamieson Et Al aka Jamieson Bros. Company
81	George A. Sprenger Et Al
83	Charles A. and Viola Phillips
85	John F. Mohr
88	Leon Spevak

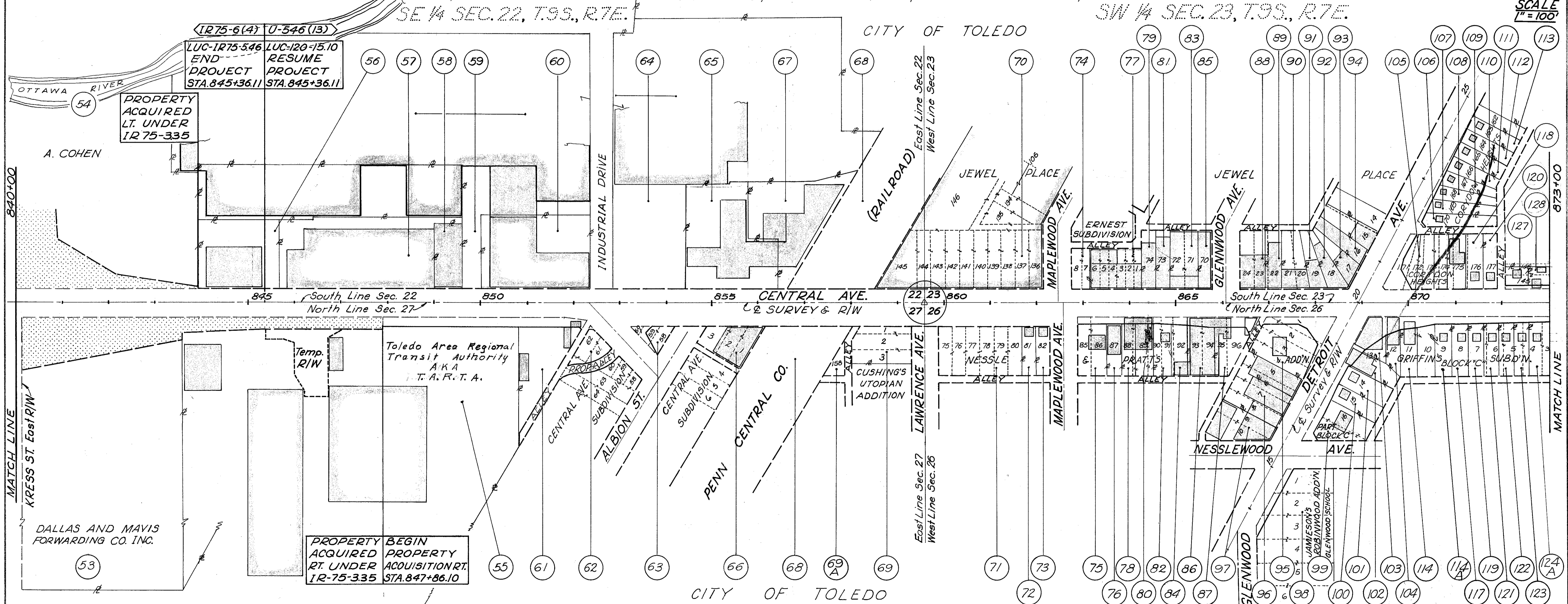
PARCEL	OWNER
89	Bertha C. Baron
90	Ethel R. Irwin
91	Marie Magdalene Ruedy 1/2 and Marie Magdalene Ruedy Tr. 2/3
92	Joseph F. Kelly
93	Courtney B. and Ruth E. Kalmback
94	Courtney B. Kalmback
105	Sell oil Co. (A Delaware Corp.)
106	Buddy E. and Barbara Strawser
107	Joseph J. and Eleanor H. Danyi

PARCEL	OWNER
108	Forrest A. and Mary Jane Black, 1/2 Subst. A. & Baseema F. Husien
109	Charles Shaver
110	Irma L. Kelley, Et. AL.
111	Michael Dan and Barbara C. Meier (Robert Ray and Betty M. Coas Donna Migliori)
112	Robert Carral and Frenshirl Doyle
113	Garnet Hopkins Cannon
118	Lee J. and Hazel E. Bain
120	Ruth A. Ferrel
127	Ray M. and Goldie A. Woodruff
128	

LEGEND

- Proposed R/W
- Existing R/W
- Exist. Buildings
- Property Acquired By Others

SCALE
1" = 100'



PARCEL	OWNER
53	Dallas and Mavis Forwarding Co., Inc.
55	Toledo Area Regional Transit Authority (T.A.R.T.A.)
61	The Toledo Edison Company
62	Margaret L. and Gladwyn T. Richardson
63 & 66	Waltz-Hodgins Post Number 348 American Legion, Inc.
69	George D. and Goldia M. Mayo
71	Seaway Warehouse Company
72	Gertrude Wekstein
73	The Toledo Blade Company
75	George and Elva Johnson
76	W. E. Mercer
78	Donald F. and Helen Mulinix
69A	Maude L. Riehm Et Al

PARCEL	OWNER
80	George and Elva Johnson
82	Arnold and Betty Jo Blankenship
84	Robert B. Schafer and Ronzo DiLorenzo
86	Mildred J. Brigham
87	The H.J. Rodgers Company
95	Standard Oil Co. (An Ohio Corp.)
96	The H.J. Rodgers Co.
97	Thelma Thorton
98	Board of Education Glenwood School
99	The Standard Oil Company
100	Melvin W. and Zella M. Flagg
101	William Rawson & Alma Welch, Ada B. Welch L.E.

PARCEL	OWNER
102	The Toledo Trust Company, Tr.
103	Nell Simonds
104	John Joseph Blum
114	Walter D. and Mary J. Edwards
114A	Mary J. Edwards
117	Paul Sullivan
119	Josephine Galdys
121	Walter D. and Mary J. Edwards
122	Willard E. Boyce
123	Leonard P. & Barbara Orzechowski
124A	Willard W. Wolfe

PARCEL	OWNER
108	Forrest A. and Mary Jane Black, 1/2 Subst. A. & Baseema F. Husien
109	Charles Shaver
110	Irma L. Kelley, Et. AL.
111	Michael Dan and Barbara C. Meier (Robert Ray and Betty M. Coas Donna Migliori)
112	Robert Carral and Frenshirl Doyle
113	Garnet Hopkins Cannon
118	Lee J. and Hazel E. Bain
120	Ruth A. Ferrel
127	Ray M. and Goldie A. Woodruff
128	

UTILITY OWNERSHIP

City of Toledo:
Water Department, Sanitary & Storm Sewers,
Police & Fire Alarm, Traffic Engineering
Columbia Gas of Ohio,
Engineering Dept. Columbus, Ohio
Toledo Edison Co., Toledo, Ohio
Ohio Bell Telephone Company, Toledo, Ohio
American Telephone and Telegraph Company,
Toledo, Ohio

REVISIONS:

REVISION	DATE	DESCRIPTION
R.E.E. 4-25-72	Combined parcels 114, 115, 116	
C.W.B. 2-2-72	Owner Change Par 114-115-121-116	
C.W.B. 2-23-72	Owner Change Par. 85-109	
R.E.E. 3-30-72	Parcel 112, name added	
R.E.E. 4-16-72	Parcel 112, name change	
R.E.E. 5-17-72	Parcel 112, name change	
R.E.E. 6-29-72	Parcel 112, name change	
R.E.E. 8-24-72	Parcel 112, name change	
R.E.E. 9-26-72	Parcels 99 & 117 name corrections	
R.E.E. 9-28-72	Parcel 123, owner change	
R.E.E. 7-17-73	Parcel 112, name change	
R.T.H. 11-7-73	Added Parcel 114A	

COMPLETION DATE: Oct. 12, 1970

NE 1/4 SEC. 27, T.9S., R.7E.

NW 1/4 SEC. 26,

PROPERTY MAP

FED. RD. DIVISION	STATE	PROJECT
2	OHIO	

186
225

LUC-120-15.10
RIGHT-OF-WAY-PLAN
SHEET 3 OF 3

1C
40

PARCEL	OWNER
129	Viola L. Lindau
130	Flora E. Shaffer, Theodora S. Linck, Beulah Lewis, Walter E. & Mildred A. Wade
131	Hilda J. O'Neil
133	Robert J. and Ruth Snell
135	Frank and Grace Zygula
143	Courtney B. and Ruth E. Kalmbach
149	Dora Truman (Adm.)
150	Edward C. Dehan
151	Paul Alex
161	Hubert F. Maddy
162	Catherine Rains
163	Jack E. & Nancy A. Wise

PARCEL	OWNER
164	Nicholas P. and Katherine Bekos
165	The Academy of Medicine of Toledo & Lucas County
167	The Board of Education of the City School District of the City of Toledo, Lucas County, Ohio
168	Carlos Fonseca and Alice Fonseca
169	Matilda Parsons, James Bloom & David H. Venis
170	Ella C. Hill
185	Thomas A. & Rita F. Wilhelm
186	Frank J. and Judith M. LaPlant
187	Walter and Sophia Szychowski
188	Jerome C. and Helen M. Jensen
189	Dorothy A. Williams
190	First National Bank of Toledo, Tr.
194	Edna A. Hoover
195	Edward A. Pinkelman

PARCEL	OWNER
197	Shell Oil Co. (A Delaware Corp.)
199	The Standard Oil Company
200	Erno B. Nagy
210	Dorothy M. Wagon, Eileen M. Ryan & June F. Leck
211	Hazel M. Frederick
212	Elmer and Olga M. Gyurko
213	Rose M. McCormick, Mary R. Kozakiewicz and Jean Ann Hoffman
214	Angelo and Anna Rose Perna
215	Carrie M. Welfle Former
216	Stanley J. and Alice M. Zmijewski
217	Robert and Virginia E. Rutkowski
218	Anna C. Michalak

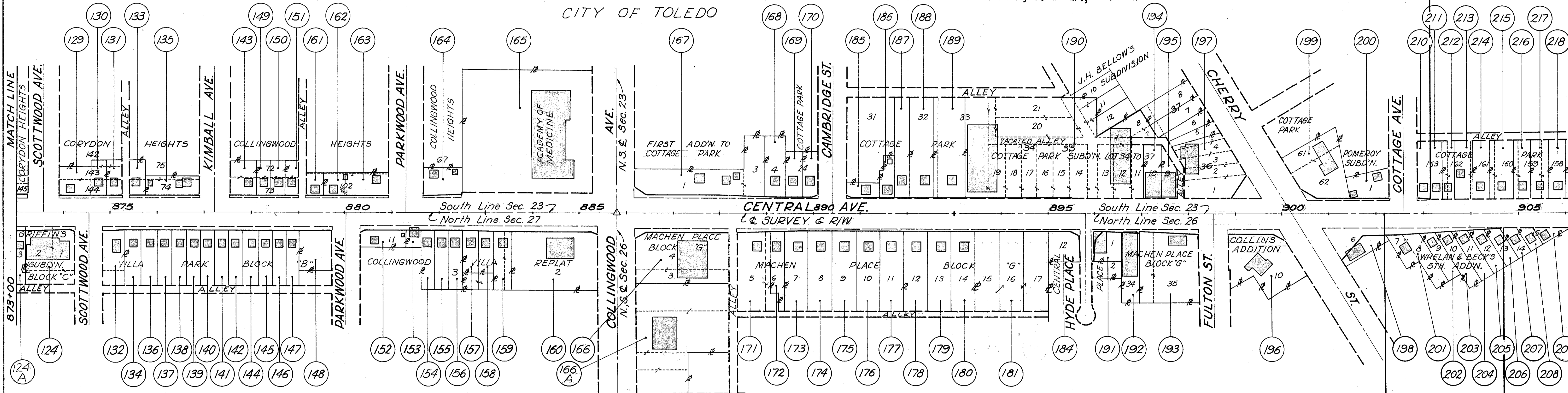
LEGEND	
	Proposed R/W
	Existing R/W
	Exist. Buildings

END PROPERTY ACQUISITION LT. STA. 903+10.02

SCALE 1" = 100'

SW 1/4 SEC. 23, T.9S., R.7E.

SE 1/4 SEC. 23, T.9S., R.7S.



NW 1/4 SEC. 26, T.9S., R.7E.

NE 1/4 SEC. 26, T.9S., R.7E.

PARCEL	OWNER
*124	Central Methodist Church
132	Donald P. Schneider
134	Thomas R. and Lucile Underhill
136	Laura Stoelzel
137	Domingo and Mary L. Serna
138	Morgan O. and Elsie E. Smart
139	Martha H. Lyons
140	Ronald C. and Daisy N. Birchfield
141	Ruth B. Gribbin
142	Gordan F. Anderson
144	Ruth B. Gribbin
145	Ollie June Felty, Lester Armitage & Betty Lou Maxwell
146	Arthur James and Charlene B. Duncan
147	Howard Bolwin
148	Eward J. and Mary E. O'Hara
152	William Henry Horton Jr. and Marriane Horton
153	John H. and Betty G. Paren
*124A	Willard W. Wolfe

PARCEL	OWNER
154	Kenneth C. and Lillian J. Rebensal
155	Mary Margaret Fakehany
156	Nicholas P. and Katherine Bekos
157	Willie Marie Brown
158	Mary M. Crossman
159	Max D. Koczorowski
160	The Toledo Trust Company
166	Toledo-Lucas County Public Library
171	David D. and Ruth Usher Davis
172	Samuel D. and Thelma E. Carter
173	Shirley Ann Graham
174	Sam Kuhns, Oscar & Rachel M. Vaeyans
175	Gilbert H. Rollins
176	Arthur J. and Nellie A. Swartz
177	Gene A. Sweigart
178	Jessie Loretta Peace
179	Charles Hawkins Mc Donald
180	Frieda L. Weyant
166A	The First Baptist Church of Toledo

PARCEL	OWNER
181	City of Toledo
184	Frank Sidle
191	Florence S. Oatis
192	Annabelles of Toledo, Inc.
193	Alfred H. and Edna H. Hoover
196	Marathon Oil Company
198	William and Elizabeth B. Becker
201	Roman Feldman
202	Frank E. and Irene Glyda
203	Sherman H. and Delores Ray
204	Orlando Berno, Et Al
205	Mark Anthonny Jablonski, Et Al.
206	Daniel J. Rodzinski, Et Al.
207	Edward J. and Marjorie A. Riehle
208	James and Sevasti Gotzes
209	Herbert Schiffler

END PROPERTY ACQUISITION RT. STA. 904+69.49

U-546 (13)
LUC-120-15.10
END PROJECT
STA. 902+16.00

UTILITY OWNERSHIP	
City of Toledo:	
Water Department, Sanitary & Storm Sewers	
Police & Fire Alarm, Traffic Engineering	
Columbia Gas of Ohio,	
Engineering Dept. Columbus, Ohio	
Toledo Edison Co., Toledo, Ohio	
Ohio Bell Telephone Company, Toledo, Ohio	
American Telephone and Telegraph Company, Toledo, Ohio	

REVISED	DATE	DESCRIPTION
R.R.R.	7-3-72	Parcel 170, owner change
R.R.R.	6-20-72	Parcels 131, 169 & 205, names corrected
R.R.R.	5-19-72	Deleted Blotgs on Par. 181
R.R.R.	5-11-72	R's changed parcels 156 & 158
C.W.B.	2-2-72	Owner Change 172, 173, 179, 185 & 202
R.R.R.	11-24-71	Name Change Par. 189, 140, 142
R.R.R.	12-1-71	Name Change Par. 152, 155, 157
R.R.R.	11-24-71	Name change, parcels 181, 182 & 183

COMPLETION DATE: OCT. 12, 1970

SUMMARY OF ADDITIONAL RIGHT OF WAY

STATE JOB NO.	FED. RD. DIVISION	STATE	PROJECT
D2612 (0)	2	OHIO	U-546 (13) US-1601 (1)

187
225

LUC-120-15.10

RIGHT OF WAY PLAN
SHEET 1 OF 9

2
40

TOTAL NUMBER OF
169 OWNERS
0 TOTAL TAKES
16 OWNERS WITH STRUCTURES INVOLVED

PARCEL NO.	OWNER	RECORDED		DEED AREA	TOTAL P.R.O.	GROSS TAKE	P. R.O. IN TAKE	NET TAKE		NET RESIDUE		SHEET NO.	TYPE FUND	REMARKS	
		BOOK	PAGE					LAND	BLDG.	LEFT	RIGHT				
1	Woodlawn Cemetery Association	96	632	154.694Ac.	—	630 S.F. 0.014 Ac.	—	630 S.F. 0.014 Ac.	NO	—	154.680Ac	11,12,13,14,15	↑	New drive	
1-T	do							712 S.F. 0.016 Ac.							New drive
1-T-1	do							123 S.F. 0.003 Ac.							New walk
1-WA	do							102 S.F. 0.002 Ac.							
2	Elan W. and Violet J. Gallup	1070	302	4,376 S.F.	—	—	—	—	—	—	—	11		Not Required	
3	Irma M. Kitzman	846	47	4,560 S.F.	—	—	—	—	—	—	—	11		Not Required	
4	Stella Louinski	1790	360	4,560 S.F.	—	—	—	—	—	—	—	11		Not Required	
5	Ralph F. and Monette R. Heininger	1645	566	4,560 S.F.	—	—	—	—	—	—	—	11		Not Required	
6-WA	Mary A. Haines, Et Al ^{Thomas E. & Judith Ann Huebner "E.E."}	1583	367	4,560 S.F.	—	—	—	114 S.F.	—	—	4560 S.F.	11		Yard grading & New steps	
7	Pearl M. Hotmer	1842	749	4,560 S.F.	—	76 S.F.	—	76 S.F.	No	—	4484 S.F.	11			
7-T	do							539 S.F.						Yard grading, New steps & drive	
8	Walter E. Bailes	1984	602	4,560 S.F.	—	74 S.F.	—	74 S.F.	No	—	4486 S.F.	11			
8-T	do							370 S.F.						Yard grading & New steps	
9	Jeanne Juveneau	1523	399	4,320 S.F.	—	—	—	—	—	—	—	11		Not Required	
10	Secretary of Housing and Urban Development, Washington, D.C.	2034	170	2,719 S.F.	—	63 S.F.	—	63 S.F.	No	—	2656 S.F.	11		Yard grading & New steps	
10-T								356 S.F.							
11	Edgar A. and Marie A. Stevens	1152	412	2,719 S.F.	—	63 S.F.	—	63 S.F.	No	—	2656 S.F.	11			
11-T	do							313 S.F.						Yard grading & New steps	
12	Alta Mae Kramer	1907	12	4,800 S.F.	—	80 S.F.	—	80 S.F.	No	—	4720 S.F.	11			
12-T	do							352 S.F.						Yard grading, New steps & drive	
13	Johanna Robarge Cuetic	1953	406	4,800 S.F.	—	80 S.F.	—	80 S.F.	No	—	4720 S.F.	11			
13-T	do							569 S.F.						Yard grading, New steps & drive	
14	Katie Sue Stanifer, Herbert O. Coffey C.C.	2304	180	4,800 S.F.	—	80 S.F.	—	80 S.F.	No	—	4720 S.F.	11,12			
14-T	do							486 S.F.						Yard grading, New walk, drive & steps	
15	Leonard G. Herman, Anne F. McCallum	1971	631	4,800 S.F.	—	80 S.F.	—	80 S.F.	No	—	4720 S.F.	12			
15-T	do	2337	809					400 S.F.						Yard grading, New steps, drive & walk	
16	Fred E. and Helen E. Drafts	1747	44	4,800 S.F.	—	80 S.F.	—	80 S.F.	No	—	4720 S.F.	12			
16-T	do							400 S.F.						Yard grading, & New steps	
17	Emma Mason	1524	52,53,54	4,800 S.F.	—	80 S.F.	—	80 S.F.	No	—	4720 S.F.	12			
17-T	do							320 S.F.						Yard grading, New steps & drive	
18	Frances N. Wernert	1741	87	4,800 S.F.	—	80 S.F.	—	80 S.F.	No	—	4720 S.F.	12			
18-T	do							400 S.F.						Yard grading, New steps & drive	
19	William J. and Betty Jane Lazenby	1862	505	4,800 S.F.	—	80 S.F.	—	80 S.F.	No	—	4720 S.F.	12			
19-T	do							400 S.F.						Yard grading, New steps & drive	
20	John B. Standish Jr.	2003	322	4,800 S.F.	—	80 S.F.	—	80 S.F.	No	—	4720 S.F.	12			
20-T	do							400 S.F.						Yard grading, New steps, drive, walk	
21	Mildred N. Rimmert	1297	254	3,600 S.F.	—	60 S.F.	—	60 S.F.	No	—	3540 S.F.	12			
21-T	do							347 S.F.						Yard grading, New steps, drive & walk	
22	Dorothy M. and John R. Dykas	1048	165	3,600 S.F.	—	60 S.F.	—	60 S.F.	No	—	3540 S.F.	12			
22-T	do	2101	123					264 S.F.						Yard grading, New steps & walk	
23	Lawrence E. & Sandra E. Westhoven, Gary A. Bevington C.C.	2291	758	3,600 S.F.	—	60 S.F.	—	60 S.F.	No	—	3540 S.F.	12			
23-T	do							330 S.F.						Yard grading New steps & walk	
24	Cecil E. and Daisy Walford	1712	203	3,600 S.F.	—	60 S.F.	—	60 S.F.	No	—	3540 S.F.	12			
24-T	do							240 S.F.						Yard grading & New steps	

URBAN FUNDS, U-546 (13)

REV.	DATE	DESCRIPTION
7	9-12-72	Parcel 10, name change
6	9-5-72	Parcel 22, name change
5	7-20-72	Parcel 1, changed Deed & Res. Areas
4	7-13-72	Parcel 1, changed Volume & Page
3	4-5-72	Parcel 15, name added
2	12-9-71	Par. 1 Ac. chgd to Sp. Ft.
1	12-1-71	Name change Par. 6, 8, 13, 14, 10, 12, 15, 20, 21, 23, 24

SUMMARY OF ADDITIONAL RIGHT OF WAY

STATE JOB NO.	FED. RD. DIVISION	STATE	PROJECT
02612 (0)	2	OHIO	U-546(13) US-16 ol (1)

LUC - 120 - 15.10

RIGHT OF WAY PLAN
SHEET 2 OF 9

188
225

3
40

PARCEL NO.	OWNER	RECORDED		DEED AREA	TOTAL P.R.O.	GROSS TAKE	P. R. O. IN TAKE	NET TAKE		NET RESIDUE		SHEET NO.	TYPE FUND	REMARKS
		BOOK	PAGE					LAND	BLD'G.	LEFT	RIGHT			
25 25-T	Florence E. Netter do	1948	341	3,600 SF.	—	60 S.F.		60 S.F. 240 S.F.	No	—	3,540 S.F.	12	URBAN FUNDS, U-546 (13)	Yard grading, New steps & walk
26 26-T	Paul Faylo do	1852	33	7,800 SF.	—	130 S.F.		130 S.F. 520 S.F.	No	—	7,670 S.F.	12		Yard grading, New steps & drive
27 27-T	Beulah Trautwein do	766	116	5,400 SF.	—	90 S.F.		90 S.F. 360 S.F.	No	—	5,310 S.F.	12		Yard grading & New walk
28 28-T	Ralph and Clara G. Duncan do	1700	179	3,600 SF.	—	60 S.F.		60 S.F. 390 S.F.	No	—	3,540 S.F.	12		Yard grading & New walk
29 29-T	Edith M. Ramer do	1177	112	3,600 SF.	—	60 S.F.		60 S.F. 240 S.F.	No	—	3,540 S.F.	12		Yard grading & New walk
30 30-T	Grogan Realty, Inc.; Richard W. & Sharon Holland	1919 2306	612 743	4,800 SF.	—	80 S.F.		80 S.F. 520 S.F.	No	—	4,720 S.F.	12,13		Yard grading & New walk
31 31-T	Hoyt S. and Rachel Holton do	1712	211	10,240 SF.	—	240 S.F.		240 S.F. 960 S.F.	No	—	10,000 S.F.	13		New approaches
32 32-A 32-T	Lloyd Brothers Company do	220 1064	217 479	27,268 SF.	—	16 S.F. 364 S.F.		16 S.F. 364 S.F. 4368 S.F.	No	—	26,888 S.F.	13		Yard grading & New approaches
33 33-T	Calvin D. Peters do	1936	712	3,300 SF.	—	60 S.F.		60 S.F. 240 S.F.	No	—	3,240 S.F.	13		Yard grading & New steps
34 34-T	Leroy and Orpha M. Besaw do	1130 1626	447 447	6,600 SF.	—	120 S.F.		120 S.F. 480 S.F.	No	—	6,480 S.F.	13		Yard grading, New steps & walk
35 35-T	Walter C. Reiger do	1959	359	3,300 SF.	—	60 S.F.		60 S.F. 240 S.F.	No	—	3,240 S.F.	13,14		Yard grading & New steps
36 36-T	Herbert E. and Alice A. Peterson do	1856	214	3,540 SF.	—	60 S.F.		60 S.F. 240 S.F.	No	—	3,480 S.F.	14		Yard grading, New steps & drive
37 37-T	John J. and Marietta Fitz do	1982	5	1,800 SF.	—	60 S.F.		60 S.F. 330 S.F.	No	—	1,740 S.F.	14		Yard grading, New walk & drive
38 38-T	Clifford Lloyd Everitt a.k.a. Clifford L. Everitt do	2093	53	1,800 SF.	—	60 S.F.		60 S.F. 330 S.F.	No	—	1,740 S.F.	14		Yard grading, New steps, walk & drive
39 39-T	James E. and Elmira J. Mault, Donald and Lucy M. Birtwhistle	1291 2457	491 298	1,800 SF.	—	60 S.F.		60 S.F. 240 S.F.	No	—	1,740 S.F.	14		Yard grading, New steps, walk & drive
40 40-T	Glen Allen Gundy Jr. & Susan J. Gundy do	1964	39	3,540 SF.	—	60 S.F.		60 S.F. 240 S.F.	No	—	3,480 S.F.	14		Yard grading, New steps, walk & drive
41 41-T	Ralph F. and Monette R. Heining do	1902	340	5,664 SF.	—	150 S.F.		150 S.F. 330 S.F.	No	—	5,514 S.F.	14		Yard grading, New steps, walk & drive
42 42-T	Parke and Joyce E. Lambert do	2060	32	7,080 SF.	—	300 S.F.		300 S.F. 300 S.F.	No	—	6,780 S.F.	14		Yard grading
43 43-T	Louis J. Lautizar do	1815 1949	7 459	4,838 SF.	—	205 S.F.		205 S.F. 205 S.F.	No	—	4,633 S.F.	14		Yard grading
44 44-T	Frank Cubbon Jr. and Dorothy A. Selmire do	1876 2032	518 225	4,838 SF.	—	205 S.F.		205 S.F. 205 S.F.	No	—	4,633 S.F.	14		Yard grading
45-T	Joseph M. Yarad Jr. and Gloria T. Yarad	2338	113	9,800 SF.	—	—		400 S.F.	No	—	9,800 S.F.	14		Replace p/vmt & retaining wall
46 46-T	Baswick Company do	2135	86	10,080 SF.	—	—		— 71 S.F.	No	—	10,080 S.F.	14		Yard grading
47	Benjamin Marcus and Florence T. Ochs	1638	153	10,080 SF.	—	—		—	—	—	—	14		Not Required
48	Walter W. and Ann M. Kohn	1460	172	10,080 SF.	—	—		—	—	—	—	14,15		Not Required

REV.	DATE	DESCRIPTION
14	1-3-75	Change area 32-T
13	12-10-73	Parcel 45 Name Change
12	8-8-73	Parcel 44 Name Change
11	7-2-73	Parcel 45 changed remarks
10	6-14-72	Parcel 46, Name change
9	7-28-72	Parcel 44, Vol. & Page addition
8	6-20-72	Parcels 43&46 Name changes
7	6-1-72	Parcel 30, Name deletion
6	5-18-72	Parcel 38, Name change
5	4-11-72	Parcel 35-T, added some more remarks
4	4-7-72	Parcel 39, name added
3	4-4-72	Name change, parcel No. 42
2	3-30-72	Parcel 30, name addition
1	12-1-71	Name change, Parc. 25, 29, 30, 33, 35, 37, 39, 40

SUMMARY OF ADDITIONAL RIGHT OF WAY

STATE	JOB NO.	FED. RD. DIVISION	STATE	PROJECT
OHIO	02612 (0)	2	OHIO	U-546 (13) US-16 01(1)

LUC - 120 -15.10

RIGHT OF WAY PLAN
SHEET 3 OF 9

189
225

4
40

PARCEL NO.	OWNER	RECORDED		DEED AREA	TOTAL P.R.O.	GROSS TAKE	P. R. O. IN TAKE	NET TAKE		NET RESIDUE		SHEET NO.	TYPE FUND	REMARKS
		BOOK	PAGE					LAND	BLDG.	LEFT	RIGHT			
49	Frederick James and Florence Loftus Spiers	1621	121		—	—	—	—	—	—	—	15	URBAN FUNDS, U-546 (13)	Not Required
50	Ansberg-West Funeral Home, Inc.	1506	439		—	—	—	—	—	—	—	15	URBAN FUNDS, U-546 (13)	Not Required
51	City of Toledo				—	—	—	—	—	—	—	15,16	URBAN FUNDS, U-546 (13)	Not Required
52	City of Toledo				—	—	—	—	—	—	—	15,16	URBAN FUNDS, U-546 (13)	Not Required
53	Dallas and Mavis Forwarding Co., Inc.	1542	172	12.95 Ac.	—	—	—	—	—	—	—	16,17	URBAN FUNDS, U-546 (13)	Not Required
54	A. Cohen			3.59 Ac.	—	—	—	—	—	—	—	16,17	URBAN FUNDS, U-546 (13)	Not Required
55	Toledo Area Regional Transit Authority AKA T.A.R.T.A.	2002	598	15.12 Ac.	—	0.186 Ac 8115 SF	—	0.186 Ac 8115 SF	No	—	—	14.934 Ac	URBAN FUNDS, U-546 (13)	17,18
55-T-1	do				—	—	—	0.127 Ac 5532 SF	—	—	—	17	URBAN FUNDS, U-546 (13)	New drive and sidewalk
56-T	George R. Loudon	1954	66	0.41 Ac	—	—	—	0.003 Ac 130 SF	—	—	—	0.610 Ac	URBAN FUNDS, U-546 (13)	17
57-T	Abe J. Levine	1906	586	24,453 SF	—	—	—	0.127 Ac 5532 SF	No	—	—	1.170 Ac	URBAN FUNDS, U-546 (13)	17,18
58	Stanley Moore	1007	394	31,174 SF	—	—	—	—	—	—	—	18	URBAN FUNDS, U-546 (13)	To construct approach
59-T	Wilco Properties, Inc.	1676	96	0.19 Ac	—	—	—	—	—	—	—	18	URBAN FUNDS, U-546 (13)	Not Required
60-T	Rebecca H. Davis	1521	127	17.47 Ac.	—	—	—	0.014 Ac 593 SF	No	17.470 Ac.	—	18	URBAN FUNDS, U-546 (13)	New approach
61	The Toledo Edison Company	952	112	0.84 Ac 36,600 SF	—	—	—	0.010 Ac 423 SF	No	0.840 Ac.	—	18	URBAN FUNDS, U-546 (13)	New approach
61-T	do			0.35 Ac 15,246 SF	—	0.054 Ac 2346 SF	—	0.054 Ac 2346 SF	Yes	—	0.293 Ac 12,900 SF	18	URBAN FUNDS, U-546 (13)	1 Sty. Metal Bldg. (Commercial) Remove building
62	Margaret L. and Gladwyn T. Richardson	1886	680	16,500 SF	—	2097 SF	—	2097 SF	No	—	—	14 403 SF	URBAN FUNDS, U-546 (13)	18
62-WA	do				—	—	—	898 SF	—	—	—	18	URBAN FUNDS, U-546 (13)	Relocated Alley Construction
62A	do				—	—	—	44 SF	No	—	—	18	URBAN FUNDS, U-546 (13)	
63	Waltz-Hodgins Post #348 American Legion, Inc.	1372	468	3,183 SF	—	1036 SF	—	1036 SF	No	—	—	2147 SF	URBAN FUNDS, U-546 (13)	18,19
64-T	Wilco Properties, Inc.	1521	127	17.47 Ac.	—	—	—	0.049 Ac 2133 SF	No	17.470 Ac.	—	18,19	URBAN FUNDS, U-546 (13)	New approach
65	Jean Tray	1841	62	0.856 Ac.	—	—	—	—	—	—	—	19	URBAN FUNDS, U-546 (13)	Not Required
66	Waltz-Hodgins Post #348 American Legion, Inc.	1372	468	7,924 SF	—	—	—	—	—	—	—	19	URBAN FUNDS, U-546 (13)	Not Required
67	Wilton Tool Manufacturing Company, Inc.	1828	518	0.67 Ac.	—	—	—	—	—	—	—	19	URBAN FUNDS, U-546 (13)	Not Required
68	Penn Central Railroad Company	1341	205		—	—	—	—	—	—	—	19	URBAN FUNDS, U-546 (13)	Not Required
69	George D. and Goldia M. Mayo	1628	430	9,864 SF	—	—	—	—	—	—	—	19	URBAN FUNDS, U-546 (13)	Not Required
69-A	Maude L. Riehm, Et Al	1900	436		—	—	—	—	—	—	—	19	URBAN FUNDS, U-546 (13)	Not Required
70	Seaway Warehouse Company	1831	446	245,155 SF	—	—	—	—	—	—	—	19,20	URBAN FUNDS, U-546 (13)	Not Required
71	Seaway Warehouse Company	1831	446	19,080 SF	—	—	—	—	—	—	—	19,20	URBAN FUNDS, U-546 (13)	Not Required
72	Gertrude Wekstein	1856	108	3,180 SF	—	—	—	—	—	—	—	20	URBAN FUNDS, U-546 (13)	Not Required
73	The Toledo Blade Company	1446	119	3,180 SF	—	—	—	—	—	—	—	20	URBAN FUNDS, U-546 (13)	Not Required
74	Seaway Warehouse Company	1831	446	3,276 SF	—	—	—	—	—	—	—	20	URBAN FUNDS, U-546 (13)	Not Required
75	George and Elva Johnson	1956	26	7,560 SF	—	1020 SF	—	1020 SF	No	—	—	6540 SF	URBAN FUNDS, U-546 (13)	20
75-T					—	—	—	180 SF	—	—	—	20	URBAN FUNDS, U-546 (13)	New approaches
76-WD	W.E. Mercer	1991	410	3,780 SF	—	510 SF	—	510 SF	No	—	—	3270 SF	URBAN FUNDS, U-546 (13)	20
76-T					—	—	—	1590 SF	—	—	—	20	URBAN FUNDS, U-546 (13)	
77	Afroditi N. Mouloupoulos	1164	473	9,324 SF	—	—	—	—	—	—	—	20	URBAN FUNDS, U-546 (13)	Not Required
78-WD	Donald F. and Helen Mulinix	1791	363	8,153 SF	—	938 SF	—	938 SF	Yes	—	—	7215 SF	URBAN FUNDS, U-546 (13)	20
78-T	do				—	—	—	3295 SF	—	—	—	20	URBAN FUNDS, U-546 (13)	4 Sty. Brick Bldg. (Commercial) Remove Building

FT.H.5-21-73 Par. 76, Bldg Removed
 RER 6-20-72 Parcel 56, Name change
 RER 5-17-72 Owner change, Parcel 75
 RIS 9-24-71 Par 55 & 55 T
 RIS 10-5-71 Par 55 & 55 T
 RIS 12-1-71 Parcel 55 change fol # Page
 RIS 12-8-71 omit Parcel 55 & 55 T 2
 RIS 12-8-71 change Area Parcel 55 T-1
 RIS 12-8-71 omit Parcel 55 WA
 FT.H. 12-9-71 Par 56, 57, 58, 59, 60, 64, Ac. Chgd to Sp. FF
 RER 5-9-72 Parcel 78, statistics changed
 RER 5-10-72 Parcel 76, name change

SUMMARY OF ADDITIONAL RIGHT OF WAY

STATE JOB NO.	FED. RD. DIVISION	STATE	PROJECT
02612 (0)	2	OHIO	U-546 (13) US-16 01(1)

LUC-120-15.10

190
225

5
40

RIGHT OF WAY PLAN
SHEET 4 OF 9

PARCEL NO.	OWNER	RECORDED		DEED AREA	TOTAL P.R.O.	GROSS TAKE	P. R. O. IN TAKE	NET TAKE		NET RESIDUE		SHEET NO.	TYPE FUND	REMARKS
		BOOK	PAGE					LAND	BLDG.	LEFT	RIGHT			
79	J. Richard Jamieson, Et Al aka Jamieson Bros. Company	1894	66	3,750 S.F.	—	—	—	—	—	—	—	20	↑	Not Required
80-WD 80-T	George and Elva Johnson do	1890	149	6,678 S.F.	—	2,525 S.F.	—	2,525 S.F.	Yes	—	4,153 S.F.	20		1 Sty. Stucco Bldg. (Commercial) Remove Building
81	George A. Sprenger, Et Al	1577	441	3,750 S.F.	—	—	—	—	—	—	—	20		Not Required
82 82-T	Arnold and Betty Jo Blankenship do	1856	3	5,040 S.F.	—	689 S.F.	—	689 S.F.	No	—	4,351 S.F.	20		Yard grading & New walk
83	Charles A. and Viola Phillips	1136	411	7,500 S.F.	—	—	—	—	—	—	—	20		Not Required
84 84-T	Robert B. Schofer and Renzo Dilorenzo do	1986	287	5,040 S.F.	—	749 S.F.	—	749 S.F.	No	—	4,291 S.F.	20		Yard grading & New drive New drive
85	John F. Mohr	1998	628	3,750 S.F.	—	—	—	—	—	—	—	20		Not Required
86-WD 86-T	Mildred J. Brigham } do } C.C. } D&A: 54 S. Investments }	1632	481	7,560 S.F.	—	1,246 S.F.	—	1,246 S.F.	Yes	—	6,314 S.F.	20		2 1/2 Sty. Brick Bldg. (Commercial) Remove Building
87-WD 87-T	The H.J. Rodgers Company do	1524	281	8,530 S.F.	—	2,256 S.F.	—	2,256 S.F.	Yes	—	6,274 S.F.	20, 21		(2) 2 Sty. & 1 Sty. Brick Bldg. (Commercial) Remove Building
88	Leon Spevak	1809	614	6,719 S.F.	—	—	—	—	—	—	—	21		Not Required
89	Bertha C. Baron	1377	420	4,531 S.F.	—	—	—	—	—	—	—	21		Not Required
90	Ethel R. Irwin	1844	554	6,125 S.F.	—	—	—	—	—	—	—	21		Not Required
91	Marie Magdalene Ruedy 1/3 and Marie Magdalene Ruedy Tr. 2/3	1196	355	3,000 S.F.	—	—	—	—	—	—	—	21		Not Required
92	Joseph F. Kelly	1690	44	4,290 S.F.	—	—	—	—	—	—	—	21, 29		Not Required
93	Courtney B. and Ruth E. Kalmbach	1876	339	3,780 S.F.	—	—	—	—	—	—	—	21, 29		Not Required
94	Courtney B. Kalmbach	1823 1365 1825	281 134 423	4,030 S.F.	—	—	—	—	—	—	—	21, 29		Not Required
95 95-T	Standard Oil Co. (An Ohio Corp.) do	1815 1821	121 & 122 683	15,366 S.F.	—	4,379 S.F.	—	4,379 S.F.	No	—	10,987 S.F.	21, 28, 29		New approaches
96-T	The H.J. Rogers Co.	1922 1563	778 86	15,600 S.F.	—	—	—	551 S.F.	No	15,049 S.F.	—	28		Grading
97	Thelma Thorton	1930	70	7,800 S.F.	—	—	—	—	—	—	—	28		Not Required
98	Board of Education Glenwood School			144,270 S.F.	—	2,159 S.F.	—	2,159 S.F.	No	—	142,111 S.F.	28		
99 99-WA	The Standard Oil Company do	2116	64	9,088 S.F.	—	1,748 S.F.	—	1,748 S.F.	No	—	7,340 S.F.	28		New approach
100 100-T	Melvin W. and Zella M. Flagg do	1249	47	4,800 S.F.	—	627 S.F.	—	627 S.F.	No	—	4,173 S.F.	28		New steps & walk
101 101-T	William Rawson & Alma Welch, Ada B. Welch L.E. do	1020	507	5,040 S.F.	—	634 S.F.	—	634 S.F.	No	—	4,406 S.F.	28, 29		New steps & walk
102-WD 102-T	The Toledo Trust Company, Tr. do	1218	205	5,000 S.F.	—	1,002 S.F.	—	1,002 S.F.	Yes	—	3,998 S.F.	21, 29		2 Sty. Brick Bldg. (Commercial) Remove Building
103-WD 103-T	Nell Simonds do	1879	239	4,649 S.F.	—	3,333 S.F.	—	3,333 S.F.	Yes	—	1,316 S.F.	21, 29		2 Sty. Brick Bldg. (Commercial) Remove Building
104-WD 104-T	John Joseph Blum do	1727	350	3,948 S.F.	—	1,134 S.F.	—	1,134 S.F.	Yes	—	2,814 S.F.	29		2 Sty. Brick Bldg. (Commercial) Remove Building

9	6-21-78	Par. 95 Corr. Take area & Res. Area
8	5-21-79	Par. 103 Corr. Deed & Res. areas
7	9-26-78	Parcel 99, name correction
6	9-12-78	Area Corrected Par. 86-T C.E.S.
5	9-5-78	Name correction, parcel 80
4	2-22-78	Owner Change Par. 85
3	12-16-77	R. Change Par. 78 & 80
2	12-2-77	Name Change Par. 84
1	12-2-77	Land Contract Owners added

SUMMARY OF ADDITIONAL RIGHT OF WAY

STATE JOB NO.	FED. RD. DIVISION	STATE	PROJECT
02612 (0)	2	OHIO	U-546 (13) US-16 01 (1)

LUC-120-15.10

RIGHT OF WAY PLANS
SHEET 5 OF 9

191
225

6
40

PARCEL NO.	OWNER	RECORDED		DEED AREA	TOTAL P.R.O.	GROSS TAKE	P.R.O. IN TAKE	NET TAKE		NET RESIDUE		SHEET NO.	TYPE FUND	REMARKS
		BOOK	PAGE					LAND	BLDG.	LEFT	RIGHT			
105	Shell Oil Company (A Delaware Corp.)	1955	532-536	17,820 SF.	—	2733 SF.	—	2733 SF.	No	15087 SF.	—	21,29	URBAN FUNDS, U-546 (13)	New approaches
105-T	do							888 SF.						
106	Buddy E. and Barbara Strawser	1980	600	4,455 SF.	—	183 SF.	—	183 SF.	No	—	4272 SF.	29		Yard grading & New walk
106-T	do							100 SF.						
107	Joseph J. and Eleanor H. Danyi	1909	387	4,040 SF.	—	231 SF.	—	231 SF.	No	—	3809 SF.	29		Yard grading & New walk
107-T	do							100 SF.						
108	Forrest A. and Mary Jane Black, % Subhi A. & Bosema F. Husien	1634	60	3,480 SF.	—	187 SF.	—	187 SF.	No	—	3293 SF.	29		Yard grading & New walk
108-T	do	2258	138					156 SF.						
109	Charles Shavers	1979	371	3,440 SF.	—	149 SF.	—	149 SF.	No	—	3291 SF.	29		Yard grading & New walk
109-T	do							115 SF.						
110	Irma L. Kelley, A.K.A. Irma Kelley, Chester Zapadka & Lawrence P. Marvin	1744	55 & 56											
110-T	do	1849	509	3,530 SF.	—	110 SF.	—	110 SF.	No	—	3420 SF.	29		Yard grading & New walk
		2315	886					133 SF.						
111	Michael Dan and Barbara C. Meier	1954	246	3,210 SF.	—	64 SF.	—	64 SF.	No	—	3146 SF.	29		Yard grading & New walk
111-T	do							122 SF.						
112	Robert Ray and Betty M. Coss	1401	323	3,010 SF.	—	32 SF.	—	32 SF.	No	—	2978 SF.	29		Yard grading, New walk & drive
112-T	Donna Migliori	2404	105					131 SF.						
113	Robert Carrol and Frenshirl Doyle	2052	234	2,880 SF.	—	4 SF.	—	4 SF.	No	—	2876 SF.	29		Yard grading & New drive
113-T	do							134 SF.						
114-WD	Walter D. and Mary J. Edwards	1960	363	8,890 SF.	—	832 SF.	—	832 SF.	Yes	—	7354 SF.	21,29		2 Sty. Brick Bldg. (Commerical)
114	do	1716	451			704 SF.		704 SF.	No					
114-T	do	1880	316					3673 SF.						Remove Building
114-WA	do	1960	362					50 SF.						Yard grading
114 A	Mary J. Edwards	2219	40	4,445 SF.	—	578 SF.	—	578 SF.	No	—	3867 SF.			Yard grading & New steps
114 A-T	do							191 SF.						
117	Paul Sullivan	2081	75	4,445 SF.	—	578 SF.	—	578 SF.	No	—	3867 SF.	21		Yard grading
117-T	do							191 SF.						
118	Garnet Hopkins Cannon	1902	718	4,200 SF.	—	—	—	—	No	4200 SF.	—	21		New walk
118-WA	do							180 SF.						
119	Josephine Galdys	1997	252	4,233 SF.	—	548 SF.	—	548 SF.	No	3685 SF.	—	21		Yard grading, New steps & walk
119-T	do							152 SF.						
120	Lee J. and Hazel E. Bain	1194	7	3,600 SF.	—	—	—	—	No	3600 SF.	—	21		New walk
120-WA	do							150 SF.						
121	Walter D. and Mary J. Edwards	1960	363	4,233 SF.	—	510 SF.	—	510 SF.	No	—	3723 SF.	21		New approach
121-T	do							321 SF.						
122	Willard E. Boyce	1970	49	4,233 SF.	—	473 SF.	—	473 SF.	No	—	3760 SF.	21,22		Yard grading & New steps
122-T	do							192 SF.						
123	Leonard P. & Barbara Orzechowski	2136	206	4,233 SF.	—	436 SF.	—	436 SF.	No	—	3797 SF.	22		Yard grading & New walk
123-T	do							229 SF.						
124	Central Methodist Church Central Methodist Episcopal Church	1931	455	12,715 SF.	—	881 SF.	—	881 SF.	No	—	11,834 SF.	22		Yard grading & New walk
124-T	do	328	37					1005 SF.						
124 A	Willard W. Wolfe	2266	289	8,451	—	762	—	762	No	—	7689 SF.	22		Yard grading & New walk
124 A-T	do	2266	291					568	No			22		
125									No			22		Not Required
126									No			22		Not Required
127	Ruth A. Ferrel	1890	219	2,250 SF.	—	275 SF.	—	275 SF.	No	1975 SF.	—	22		Yard grading & New walk
127-T	do							25 SF.						
128-WD	Ray M. and Goldie A. Woodruff	1136	269	3,150 SF.	—	455 SF.	—	455 SF.	Yes	2695 SF.	—	22		1 Sty. Fr. (Commercial) 2 Sty. Fr. Res.
128-T	do							2695 SF.						Yard grading, New walk & Remove Building

R/S 12-26-78 117T Steps by owner
 E.T.H. 11-7-73 Added parcel 114 A, 114A-T
 R.R. 7-17-73 Added parcel 124 A
 P.P. 9-28-72 Parcel 123, Owner change
 P.P. 9-26-72 Parcel 117, name corrected
 P.P. 5-10-72 Parcel 110, name added
 P.P. 4-29-72 Combined parcels 114, 115 & 116
 P.P. 4-6-72 Parcel 115, name change
 P.P. 3-30-72 Parcel 112, name addition
 P.P. 8-22-72 " " " 109
 C.W.B. 2-27-71 Owner Change Parcel 114-115-121-116
 C.W.B. 12-28-71 Par 124, Add 1st Page
 C.W.B. 12-27-71 Name Change Par 106, 76, 108, 111, 117, 119, 122, 123

SUMMARY OF ADDITIONAL RIGHT OF WAY

STATE JOB NO.	FED. RD. DIVISION	STATE	PROJECT
02612 (0)	2	OHIO	U-546-(13) US-16 01(1)

LUC-120-15.10

RIGHT OF WAY PLANS
SHEET 6 OF 9

192
225

7
40

PARCEL NO.	OWNER	RECORDED		DEED AREA	TOTAL P.R.O.	GROSS TAKE	P.R.O. IN TAKE	NET TAKE		NET RESIDUE		SHEET NO.	TYPE FUND	REMARKS
		BOOK	PAGE					LAND	BLD'G.	LEFT	RIGHT			
129 129-T	Viola L. Lindau do	1837	527	2,755 SF.	—	280 SF.	—	280 SF. 490 SF.	No	2475 SF.	—	22	↑	Yard grading, New steps & walk
130 130-T	Flora E. Shaffer, Theodora S. Linck, Beulah Lewis, Walter E. & Mildred A. Wade	1893 2306	431 309	2,377 SF.	—	120 SF.	—	120 SF. 180 SF.	No	2257 SF.	—	22		Yard grading & New steps
131 131-T	Hilda J. O'Neil do	1896 1076	186 590	2,773 SF.	—	140 SF.	—	140 SF. 280 SF.	No	2633 SF.	—	22		Yard grading & New walk
132 132-T	Donald P. Schneider do	1945	358	4,140 SF.	—	360 SF.	—	360 SF. 315 SF.	No	3780 SF.	—	22		Yard grading & New walk
133 133-T	Robert J. and Ruth Snell do	1842	730 & 741	2,807 SF.	—	140 SF.	—	140 SF. 385 SF.	No	2667 SF.	—	22		Yard grading & New walk
134 134-T	Thomas R. and Lucile Underhill do	1496	521	4,445 SF.	—	245 SF.	—	245 SF. 280 SF.	No	—	4200 SF.	22		Yard grading & New walk
135 135-T	Frank and Grace Zygula do	1822	701 & 702	5,527 SF.	—	460 SF.	—	460 SF. 1265 SF.	No	5067 SF.	—	22		Yard grading, New walk & drive
136 136-T	Laura Stoelzel do	990	328 & 329	4,445 SF.	—	245 SF.	—	245 SF. 280 SF.	No	—	4200 SF.	22		Yard grading, New walk & drive
137 137-T	Domingo and Mary L. Serna do	1865	525	3,810 SF.	—	210 SF.	—	210 SF. 240 SF.	No	—	3600 SF.	22		Yard grading & New walk
138 138-T	Morgan O. and Elsie E. Smart do	1734	391	3,810 SF.	—	210 SF.	—	210 SF. 240 SF.	No	—	3600 SF.	22		Yard grading & New walk
139 139-T	Martha H. Lyons do	1926	322 325	3,810 SF.	—	210 SF.	—	210 SF. 240 SF.	No	—	3600 SF.	22		Yard grading & New walk
140 140-T	Ronald C. & Daisy N. Birchfield do	2129	42	3,810 SF.	—	210 SF.	—	210 SF. 240 SF.	No	—	3600 SF.	22		Yard grading & New walk
141 141-T	Ruth B. Gribbin do	1875	285	3,810 SF.	—	210 SF.	—	210 SF. 240 SF.	No	—	3600 SF.	22		Yard grading & New walk
142 142-T	Gordon F. Anderson do	2032	278	3,810 SF.	—	210 SF.	—	210 SF. 240 SF.	No	—	3600 SF.	22		Yard grading & New walk
143 143-T	Courtney B. and Ruth E. Kalmbach do	1863	736	4,400 SF.	—	220 SF.	—	220 SF. 330 SF.	No	4180 SF.	—	22,23		Yard grading & New walk
144 144-T	Ruth B. Gribbin do	1818	136 & 137	4,445 SF.	—	245 SF.	—	245 SF. 280 SF.	No	—	4200 SF.	22,23		Yard grading & New walk
145 145-T	Ollie June Felty, Lester Armitage, Betty Lou Maxwell	2050	299	3,556 SF.	—	196 SF.	—	196 SF. 224 SF.	No	—	3360 SF.	23		Yard grading & New walk
146 146-T	Arthur James and Charlene B. Duncan do	2018	186	3,556 SF.	—	196 SF.	—	196 SF. 224 SF.	No	—	3360 SF.	23		Yard grading & New walk
147 147-T	Howard Bowlin do	1902	556	3,683 SF.	—	203 SF.	—	203 SF. 232 SF.	No	—	3480 SF.	23		Yard grading & New walk
148 148-T	Edward J. and Mary E. O'Hara do	1388	328	6,175 SF.	—	454 SF.	—	454 SF. 195 SF.	No	—	5721 SF.	23		Yard grading
149 149-T	Dora Truman (Adm.) do	1214	460	2,400 SF.	—	120 SF.	—	120 SF. 330 SF.	No	2280 SF.	—	23		Yard grading & New walk
150 150-T	Edward C. Dehan do	1265	595	2,400 SF.	—	120 SF.	—	120 SF. 330 SF.	No	2280 SF.	—	23		Yard grading & New walk
151 151-T	Paul Alex do	1902	780	2,400 SF.	—	120 SF.	—	120 SF. 330 SF.	No	2280 SF.	—	23	↓	Yard grading & New walk

URBAN FUNDS, U-546 (13)

REV.	DATE	DESCRIPTION
6	10-5-72	Corrected parcels, 130, 140 & 145
5	6-20-72	Parcel 131, name corrected, vol. & page added
4	2-22-72	" " 146
3	12-23-71	Owner Change 139, 140.
2	12-23-71	Par 133 Vol. Page Correction
1	12-23-71	1327 Area Chg.

SUMMARY OF ADDITIONAL RIGHT OF WAY

STATE JOB NO.	FED. RD. DIVISION	STATE	PROJECT
02612 (0)	2	OHIO	U-546 (13) US-160 (1)

LUC-120-15.10

RIGHT OF WAY PLANS
SHEET 7 OF 9

193
225

8
40

PARCEL NO.	OWNER	RECORDED		DEED AREA	TOTAL P.R.O.	GROSS TAKE	P.R.O. IN TAKE	NET TAKE		NET RESIDUE		SHEET NO.	TYPE FUND	REMARKS
		BOOK	PAGE					LAND	BLDG.	LEFT	RIGHT			
152 152-T	William Henry Horton Jr. and Marriane Horton do	1956	273	4,157 SF	—	710 SF	—	710 SF	No	—	3447 SF	23	URBAN FUNDS, U-546 (13)	Yard grading & New drive New drive
153-WD 153-T	John H. and Betty G. Poren do	1787	26	1,372 SF	—	224 SF	—	224 SF	Yes	—	1148 SF	23		2 Sty. Fr. (Residence) Remove Building
154 154-T	Kenneth C. and Lillian J. Rebensal do	1697	583	4,020 SF	—	210 SF	—	210 SF	No	—	3810 SF	23		Yard grading & New walk
155 155-T	Mary Margaret Fakehany do	1983	197	4,020 SF	—	210 SF	—	210 SF	No	—	3810 SF	23		Yard grading & New walk
156 156-T	Nicholas P. and Katherine Bekos do	1723	243	4,020 SF	—	211 SF	—	211 SF	No	—	3809 SF	23		Yard grading & New walk
157 157-T	Willie Marie Brown do	1998	245	3,400 SF	—	270 SF	—	270 SF	No	—	3130 SF	23		Yard grading, New walk & drive
158 158-T	Mary M. Crossman do	1711	76	3,500 SF	—	317 SF	—	317 SF	No	—	3183 SF	23		Yard grading, New walk & drive
159 159-T	Max D. Koczorowski do	1630	320	5,360 SF	—	413 SF	—	413 SF	No	—	4947 SF	23		Yard grading, New walk & drive
160 160-T	The Toledo Trust Company do	1855	91	24,790 SF	—	2066 SF	—	2066 SF	No	—	22,724 SF	23, 24, 30		Yard grading & New drive
161 161-T	Hubert F. Maddy do	1811	279	1,845 SF	—	140 SF	—	140 SF	No	1705 SF	—	23		Yard grading, New steps & walk Requires New Front Entrance
162 162-T	Catherine Rains AKA Catherine J. Rains do	1976	156	2,372 SF	—	180 SF	—	180 SF	No	2192 SF	—	23		Yard grading, walk & drive
163 163-T	Jack E. Wise & Nancy A. Wise do	2185	184	4,988 SF	—	380 SF	—	380 SF	No	4608 SF	—	23		Yard grading & New drive
164 164-T	Nicholas P. and Katherine Bekos do	1903	324 & 325	5,268 SF	—	414 SF	—	414 SF	No	4854 SF	—	23		Yard grading, New walk & drive
165	The Academy of Medicine of Toledo & Lucas Co.	1368	132	1.99 Ac	—	—	—	—	—	—	—	23, 24		Not Required
166 166-T 166-WA	Toledo-Lucas County Public Library do do	2178	135	23,600 SF	—	1770 SF	—	1770 SF	No	—	21,830 SF	24, 30		Yard grading, New steps & walk New walk
166A-WA 166A-WA-1 166A-WA-2	The First Baptist Church of Toledo do do	623 1841 1921	170 358 & 359 91	39,266 SF	—	—	—	191 SF 450 SF 100 SF	No	—	39,266 SF	30		New drive New drive & walk New walk
167 167-T 167-T-1 167-WA 167-T-2	The Board of Education of the City School District of the City of Toledo, Lucas County, Ohio do do do do	2320	11	19,920 SF	—	1418 SF	—	1418 SF 1146 SF 212 SF 80 SF 168 SF	No	—	18,502 SF	24		Yard grading & New walk Yard grading New walk New drive
168 168-T	Carlos Fonseca and Alice Fonseca do	1998	152	5,940 SF	—	54 SF	—	54 SF	No	5886 SF	—	24		Yard grading, New walk & drive
169 169-T	Matilda Parsons, James Bloom and David H. Venis	1168 2334	168 647	3,724 SF	—	38 SF	—	38 SF	No	3686 SF	—	24		Yard grading, New walk & drive
170 170-T	Ella C. Hill do	2107	287	3,136 SF	—	39 SF	—	39 SF	No	3097 SF	—	24, 25		Yard grading, New steps, walk & drive
171 171-T	David D. and Ruth Usher Davis do	1294	219	11,247 SF	—	478 SF	—	478 SF	No	—	10,769 SF	24		Yard grading & New walk

12	11-13-73	Name Change, Parcel 166
11	11-1-73	Name Change, Parcel 167
10	10-19-73	Remove Newsteps Par 162
9	1-3-73	Name Change Par 163
8	6-29-70	Names added, parcel 162
7	6-29-70	Parcel 170, owner change
6	6-20-72	Parcel 169, name corrected
5	5-11-72	Parcel 158, Statistics changed
4	12-27-71	Owner Change 158
3	12-8-71	152, 152T, 162T, 163, 163-T Area Chg
2	12-2-71	Change Deed area Parcel 171
1	12-1-71	Change Par. 152, 155, 157, 162, 163, 168

SUMMARY OF ADDITIONAL RIGHT OF WAY

STATE JOB NO.	FED. RD. DIVISION	STATE	PROJECT
02612 (0)	2	OHIO	U-546 (13) US-16 01 (1)

194
225

LUC-120-15.10

RIGHT OF WAY PLANS
SHEET OF

9
40

PARCEL NO.	OWNER	RECORDED		DEED AREA	TOTAL P.R.O.	GROSS TAKE	P.R.O. IN TAKE	NET TAKE		NET RESIDUE		SHEET NO.	TYPE FUND	REMARKS
		BOOK	PAGE					LAND	BLDG.	LEFT	RIGHT			
172 172-T	Samuel D. and Thelma E. Carter do	2039	25	6,700 S.F.	—	241 S.F.	—	241 S.F. 239 S.F.	No	—	6,459 S.F.	24	URBAN FUNDS, U-546 (13)	Yard grading & New steps
173 173-T	Shirley Ann Graham do	1823	535	8,620 S.F.	—	234 S.F.	—	234 S.F. 385 S.F.	No	—	8,386 S.F.	24	URBAN FUNDS, U-546 (13)	Yard grading & New drive
174 174-T	Sam Kuhns, Oscar & Rachel M. Vaegans do	1632 2233	129 153	8,613 S.F.	—	206 S.F.	—	206 S.F. 258 S.F.	No	—	8,407 S.F.	24, 25	URBAN FUNDS, U-546 (13)	Yard grading, New steps & walk
175 175-T	Gilbert H. Rollins do	1731	480	8,606 S.F.	—	206 S.F.	—	206 S.F. 258 S.F.	No	—	8,400 S.F.	25	URBAN FUNDS, U-546 (13)	Yard grading & New steps
176 176-T	Arthur J. and Nellie A. Swartz do	1373	500	8,598 S.F.	—	206 S.F.	—	206 S.F. 258 S.F.	No	—	8,392 S.F.	25	URBAN FUNDS, U-546 (13)	Yard grading, New walk & drive
177 177-T 177-WA	Gene A. Sweigart do do	1967	447	8,591 S.F.	—	206 S.F.	—	206 S.F. 258 S.F. 120 S.F.	No	—	8,385 S.F.	25	URBAN FUNDS, U-546 (13)	Yard grading, New walk & drive New walk
178 178-T	Jessie Loretta Reece do	1192	182	8,584 S.F.	—	206 S.F.	—	206 S.F. 258 S.F.	No	—	8,378 S.F.	25	URBAN FUNDS, U-546 (13)	Yard grading, New walk & drive
179 179-T	Charles Hawkins M ^c Donald do	1970	599	8,577 S.F.	—	206 S.F.	—	206 S.F. 258 S.F.	No	—	8,371 S.F.	25	URBAN FUNDS, U-546 (13)	Yard grading, New walk & drive
180 180-T 180-WA	Frieda L. Weyant do do	1437	237	8,570 S.F.	—	206 S.F.	—	206 S.F. 258 S.F. 60 S.F.	No	—	8,364 S.F.	25	URBAN FUNDS, U-546 (13)	Yard grading & New walk New walk
181 181-T	City of Toledo do	1970 1966 1969	80 487 344	25,615 S.F.	—	617 S.F.	—	617 S.F. 772 S.F.	No	—	24,998 S.F.	25	URBAN FUNDS, U-546 (13)	Yard grading, New walk & drive
184 184-S 184-T 184-T-1	Frank Sidle do do do	1172	164	4,599 S.F.	—	566 S.F.	—	566 S.F. 444 S.F. 75 S.F. 121 S.F.	No	—	4,033 S.F.	25	URBAN FUNDS, U-546 (13)	Sewer Easement Yard grading Yard grading
185 185-T	Thomas A. & Rita F. Wilhelm do	2062	106	2,100 S.F.	—	78 S.F.	—	78 S.F. 369 S.F.	No	2022 S.F.	—	25	URBAN FUNDS, U-546 (13)	Yard grading & New drive
186 186-T	Frank J. and Judith M. La Plant do	1551	140	2,350 S.F.	—	30 S.F.	—	30 S.F. 222 S.F.	No	2,320 S.F.	—	25	URBAN FUNDS, U-546 (13)	Yard grading, New walk & drive
187 187-T	Walter and Sophia Szychowski do	1549	582	6,999 S.F.	—	33 S.F.	—	33 S.F. 300 S.F.	No	6,966 S.F.	—	26	URBAN FUNDS, U-546 (13)	Yard grading & New walk
188 188-T	Jerome C. and Helen M. Jensen do	1645	192	12,249 S.F.	—	58 S.F.	—	58 S.F. 525 S.F.	No	12,191 S.F.	—	25	URBAN FUNDS, U-546 (13)	Yard grading & New walk
189 189-T	Dorothy A. Williams do	1789 1479	18 107	12,251 S.F.	—	58 S.F.	—	58 S.F. 525 S.F.	No	12,193 S.F.	—	25	URBAN FUNDS, U-546 (13)	Yard grading & New walk
190 190-T	First National Bank of Toledo, Tr. do	1848 1909	67-89 173	75,890 S.F.	—	225 S.F.	—	225 S.F. 1,340 S.F.	No	75,665 S.F.	—	25, 26	URBAN FUNDS, U-546 (13)	Yard grading & New drive
191-WD 191-T	Florence S. Oatis do	1436	214	4,599 S.F.	—	947 S.F.	—	947 S.F. 2000 S.F.	Yes	—	3,652 S.F.	25, 26	URBAN FUNDS, U-546 (13)	1 Sty. Brick Bldg. (Commercial) Remove Building
192-WD 192-T	Annabellas of Toledo, Inc. do	1847	264	6,621 S.F.	—	399 S.F.	—	399 S.F. 4082 S.F.	Yes	—	6,222 S.F.	26	URBAN FUNDS, U-546 (13)	2 Sty. Brick & Fr. Bldg. (Commercial) Remove Building
193 193-T 193-T-1	Alfred H. and Edna H. Hoover do do	907	437	5,120 S.F.	—	1220 S.F.	—	1220 S.F. 893 S.F. 357 S.F.	No	—	3,900 S.F.	26	URBAN FUNDS, U-546 (13)	Yard grading, New drive, steps & walk Yard grading & New walk

REV.	DATE	DESCRIPTION
12	8-23-73	Parcel 193, Name change
10	4-30-73	Parcel 191-T, Area Corrected
9	4-26-73	Parcel 191, Area Corrected
8	10-18-72	Parcel 193 name added
7	7-27-72	Parcel 185 name change
6	7-27-72	Name added, parcel 174
5	6-27-72	Corrected parcels 174 & 185
4	5-18-72	Deleted 181-WA
3	2-2-72	Owner Change, 172, 177, 179, 185
2	12-14-71	184, 185, 184-T, 191, 192, 193, 191-T, 191-T-1
1	11-24-71	Name change, parcels 181, 182 & 183

SUMMARY OF ADDITIONAL RIGHT OF WAY

STATE JOB NO.	FED. RD. DIVISION	STATE	PROJECT
02612 (0)	2	OHIO	U-546 (13) US-1601(1)

LUC-120-15.10

RIGHT OF WAY PLANS
SHEET 9 OF 9

195
225

10
40

PARCEL NO.	OWNER	RECORDED		DEED AREA	TOTAL P.R.O.	GROSS TAKE	P.R.O. IN TAKE	NET TAKE		NET RESIDUE		SHEET NO.	TYPE FUND	REMARKS
		BOOK	PAGE					LAND	BLDG.	LEFT	RIGHT			
194	Edna A. Hoover	1089	548	3,813 SF.	—	—	—	—	—	—	—	26	URBAN	Not Required
195	Edward A. Pinkelman	1119	488	2,741 SF.	—	—	—	—	—	—	—	26	URBAN	Not Required
196	Marathon Oil Company	1178	408											
196-T		1919	592-594	16,488 SF.	—	1171 SF.	—	1171 SF.	No	—	15,317 SF.	26	URBAN	New approaches
197	Shell Oil Company(A Delaware Corp.)	1925	392-394	17,040 SF.	—	1447 SF.	—	1447 SF.	No	15,593 SF.	—	26	URBAN	New approaches
197-T								543 SF.					URBAN	
198-WD	William and Elizabeth B. Becker	1221	337	5,805 SF.	—	3363 SF.	—	3363 SF.	Yes	—	2442 SF.	26,27	URBAN	2 1/2 Sty. Stucco (Residence) Remove Building
198-T	do							2442 SF.					URBAN	
199	The Standard Oil Company	508	466	18,700 SF.	—	478 SF.	—	478 SF.	No	18,222 SF.	—	26	URBAN	
200-WD	Erno B. Nagy	1808	233										URBAN	
200-T	do	1868	696	2,460 SF.	—	259 SF.	—	259 SF.	Yes	2201 SF.	—	26,27	URBAN	Fr. Garage Remove Building, New Steps
200-WA	do							563 SF.					URBAN	
201	Roman Feldman, A.K.A. Roman Feldmann	1026	229	7,956 SF.	—	898 SF.	—	898 SF.	No	—	7058 SF.	27	URBAN	Grade yard, New Retaining Wall
201-T	do	1145	219					773 SF.					URBAN	
201-WA	do							167 SF.					URBAN	New drive & walk Yard grading, New steps & walk
202	Frank E and Irene L. Glyda	1969	130	3,687 SF.	—	376 SF.	—	376 SF.	No	—	3311 SF.	27	URBAN	
202-T	do							303 SF.					URBAN	New steps & walk
203	Sherman H. and Delores Roy	1975	73	4,200 SF.	—	304 SF.	—	304 SF.	No	—	3896 SF.	27	URBAN	
203-T	do							386 SF.					URBAN	New steps & walk
204	Mrs. Orlando Berne (Cara Berne), Duane Linder,	1768	336	3,644 SF.	—	226 SF.	—	226 SF.	No	—	3418 SF.	27	URBAN	
204-T	Alfred G. & Georgia B. Haise	2092	694					464 SF.					URBAN	New steps & walk
205	Mark Anthony Jablonski and Heath J. Jablonski,	2068	135	3,113 SF.	—	147 SF.	—	147 SF.	No	—	2966 SF.	27	URBAN	
205-T	a.k.a. Heather J. Jablonski							472 SF.					URBAN	New steps & walk
206	Daniel J. Radzinski, a.k.a. Daniel John Radzinski,	2272	233	2,572 SF.	—	69 SF.	—	69 SF.	No	—	2503 SF.	27	URBAN	
206-T	a.k.a. Daniel Radzinski, Colleen P. Gorham and Maureen Faith Clark							516 SF.					URBAN	New walk
207	Edward J. and Marjorie A. Riehle	928	206	2,030 SF.	—	8 SF.	—	8 SF.	No	—	2022 SF.	27	URBAN	
207-T	do							175 SF.					URBAN	New walk
207-WA	do							35 SF.					URBAN	
208-T	James and Sevasti Gotzes	1423	26	1,578 SF.	—	—	—	180 SF.	No	—	1578 SF.	27	URBAN	New walk
208-WA	do							60 SF.					URBAN	
209-WA	Herbert Schiffler	1818	485	1,360 SF.	—	—	—	29 SF.	No	—	1360 SF.	27	URBAN	New drive
210	Dorothy M. Wagon, A.K.A. Dorothy May Wagon,	2358	181										URBAN	
210-T	Eileen M. Ryan, June F. Leck	1947	164	3,536 SF.	—	42 SF.	—	42 SF.	No	3494 SF.	—	27	URBAN	Yard grading & New steps
		1668	267					296 SF.					URBAN	
211-T	Hazel M. Frederick	1830	702	3,549 SF.	—	—	—	226 SF.	No	3549 SF.	—	27	URBAN	Yard grading
212	Elmer and Olga M. Gyurko	1176	282	3,549 SF.	—	—	—	—	—	—	—	27	URBAN	Not Required
213	Rose M. McCormick, Mary R. Kozakiewicz and Jean Ann Hoffman	1704	116 & 117	5,016 SF.	—	—	—	—	—	—	—	27	URBAN	Not Required
214	Angelo and Anna Rose Perna	1756	486	4,389 SF.	—	—	—	—	—	—	—	27	URBAN	Not Required
215	Carrie M. Welfle Farmer	1290	549	6,270 SF.	—	—	—	—	—	—	—	27	URBAN	Not Required
216	Stanley J. and Alice M. Zmijewski	1661	674	4,640 SF.	—	—	—	—	—	—	—	27	URBAN	Not Required
217	Robert and Virginia E. Rutkowski	1719	572	4,765 SF.	—	—	—	—	—	—	—	27	URBAN	Not Required
218	Anna C. Michalak	1657	163	4,765 SF.	—	—	—	—	—	—	—	27	URBAN	Not Required

9	6-22-78	Par. 196, Corr. Take Areas on 196 & 196-T
8	2-14-78	Parcel 206, Name change
7	11-2-76	Parcel 196, Grass Take & Res. Corr.
6	9-5-76	Parcel 196-T, Changed Take Area
5	8-14-76	Parcel 205, owner change
4	7-27-76	Parcel 210, names added
3	6-20-76	Parcels 201, 204, 205 & 210 corrected
2	6-8-76	Owner Change 201
1	12-8-71	Par. 200-T, 202-T Area Chg. 1/16, 2000A

SW 1/4 SEC. 22, T. 9 S., R. 7 E

CITY OF TOLEDO

FED. RD. DIVISION	STATE	PROJECT
2	OHIO	U-546 (13) US-1601 (1)

196
225

LUC-120-15.10
RIGHT-OF-WAY PLAN

11
40

LEGEND

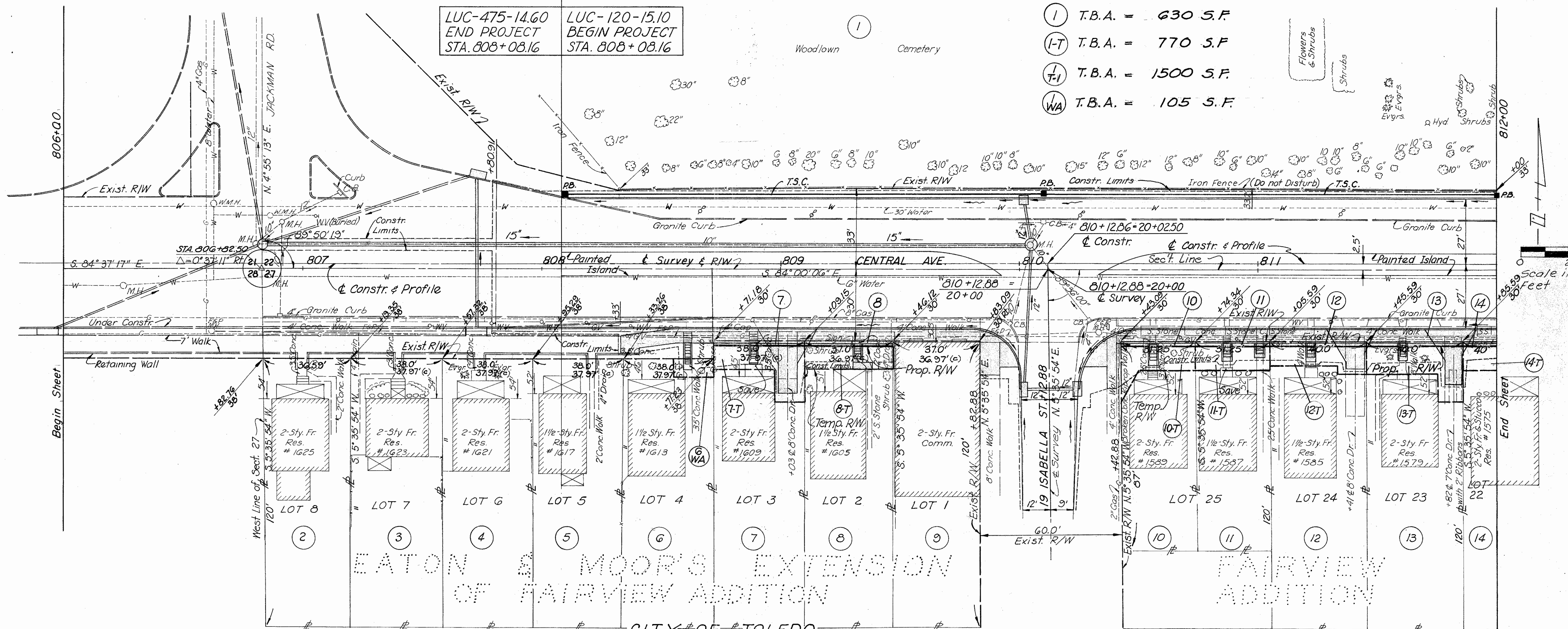
Traffic Signal Conduit	T.S.C.
Traffic Signal Pole	● T.S.P.
Pull Box	■ P.B.

Note:
See Supplemental Sheet No. 31
for point reference information
Sta. 806+00 Rt. to Sta. 812+00 Rt.

I-475-7(5)	U-546 (13)
LUC-475-14.60 END PROJECT STA. 808+08.16	LUC-120-15.10 BEGIN PROJECT STA. 808+08.16

WOODLAWN CEMETERY ASSOCIATION

- ① T.B.A. = 630 S.F.
- ①-T T.B.A. = 770 S.F.
- ①-T-1 T.B.A. = 1500 S.F.
- ①-WA T.B.A. = 105 S.F.



EATON & MOOR'S EXTENSION OF FAIRVIEW ADDITION

PARCEL NO.	OWNER	LOT NO.	DEED AREA	TO BE ACQUIRED
2	Elan W. and Violet J. Gallup	8	4,376	—
3	Irma M. Kitzman	7	4,560	—
4	Stella Louinski	6	4,560	—
5	Ralph F. and Monette R. Heiningner	5	4,560	—
6	Mary A. Haines, Et Al Thomas E. & Judith Ann Heubner C.C.	4	4,560	—
7	Pearl M. Hotmer	3	4,560	76
8	Walter E. Bailes	2	4,560	74
9	Jeanne Juvenileau	1	4,320	—

PROPERTY ACQUIRED I.R. 475-862
BEGIN PROPERTY ACQUISITION STA. 808+70.99

FAIRVIEW ADDITION

PARCEL NO.	OWNER	LOT NO.	DEED AREA	TO BE ACQUIRED
10	Secretary of Housing and Urban Development, Washington, D.C.	PRT 25	2,719	63
11	Edgar A. and Marie A. Stevens	PRT 25	2,719	63
12	Alta Mae Kramer	24	4,800	80
13	Johanna Robarge, Et Al	23	4,800	80
14	Katie Sue Staniter, Herbert O. Coffey, L.C.	22	4,800	80

3 9-12-72 Chgd name, Parcel 10
2 12-14-71 Chgd Ac. to Sq. Ft. Par. 1
1 12-1-71 297 sq. ft. Parcel 6, 8, 10, 12, 13

REVISION	DATE	DESCRIPTION

R/W PLAN
Sta. 806+00 to Sta. 812+00

DRAWN	CHECKED	DATE

NW 1/4 SEC. 27, T. 9 S., R. 7 E.

SW 1/4 SEC. 22, T. 9 S., R. 7 E.

CITY OF TOLEDO

FED. RD. DIVISION	STATE	PROJECT
2	OHIO	U-546 (13) US-1601 (1)

197
225

LUC-120-15.10

RIGHT-OF-WAY PLAN

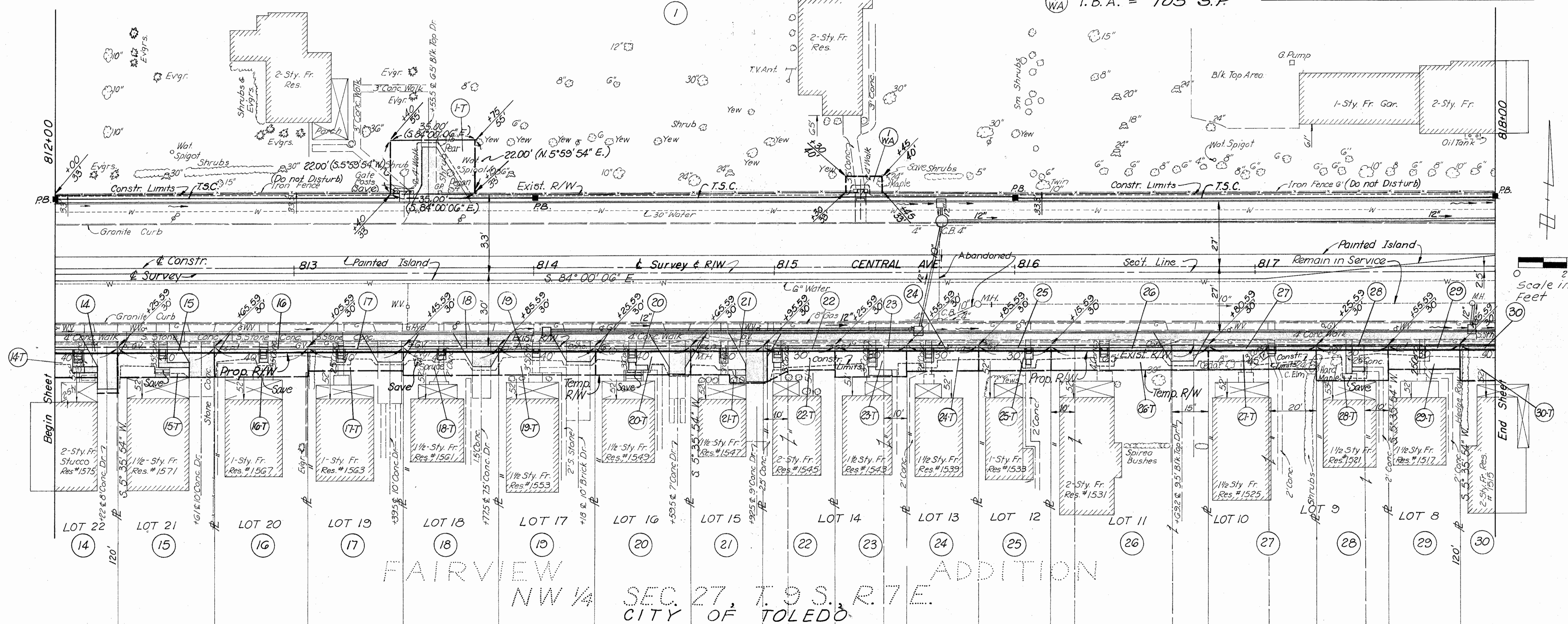
12
40

NOTE
For proposed Traffic Signal
Legend see Sht. No. 11

- (1) T.B.A. = 630 S.F.
- (1-T) T.B.A. = 170 S.F.
- (1-T-1) T.B.A. = 1500 S.F.
- (1-WA) T.B.A. = 105 S.F.

Note:
See Supplemental Sheet No. 31
for point reference information
Sta. 812+00 Rt. to Sta. 818+00 Rt.

WOODLAWN CEMETERY ASSOCIATION



Scale in Feet
0 20

FAIRVIEW ADDITION				
PARCEL NO.	OWNER	LOT NO.	DEED AREA	TO BE ACQUIRED
14	Katie Sue Stonifer, Herbert O. Coffey L.C.	22	4,800	80
15	Leonard G. Herman, Anne F. M ^{rs} Callum	21	4,800	80
16	Fred E. and Helen E. Drafts	20	4,800	80
17	Emma Mason	19	4,800	80
18	Frances N. Wernert	18	4,800	80
19	William J. and Betty Jane Lazenby	17	4,800	80
20	John B. Standish, Jr.	16	4,800	80
21	Mildred N. Remmert	PRT. 15	3,600	60
22	Dorothy M. and John R. Dykas	P. 15, P. 14	3,600	60

FAIRVIEW ADDITION				
PARCEL NO.	OWNER	LOT NO.	DEED AREA	TO BE ACQUIRED
23	Lawrence E. & Sandra E. Westhoven, Gary A. Bevington L.C.	P. 14, P. 13	3,600	60
24	Cecil E. and Daisy Walford	P. 13	3,600	60
25	Florence E. Netter	P. 12	3,600	60
26	Paul Faylo	P. 12, P. 11, P. 10	7,800	130
27	Beulah Trautwein	P. 10, P. 9	5,400	90
28	Ralph and Clara G. Duncan	P. 9, P. 8	3,600	60
29	Edith M. Ramer	P. 8	3,600	60
30	Grogan Realty, Inc.; R.W. & S. Holland	7	4,800	80

16' Alley				
REVISION	DATE	DESCRIPTION	DATE	DESCRIPTION
6	9-5-72	Parcel 22, name change		
5	6-1-72	Parcel 30, name deleted		
4	4-5-72	Parcel 15, name added		
3	3-30-72	Parcel 30, name added		
2	12-14-71	Ac. Chgd. to 2-Story Fr. Part 1		
1	12-1-71	2-Story Fr. Part 1, 20, 23, 24, 25, 26, 27, 28, 29, 30		

R/W PLAN
Sta. 812+00 to Sta. 818+00

DRAWN	CHECKED	DATE
-------	---------	------

SW 1/4 SEC. 22, T.9 S., R.7 E.

CITY OF TOLEDO

- (1) T.B.A. = 630 S.F.
- (1-T) T.B.A. = 770 S.F.
- (1-T1) T.B.A. = 1500 S.F.
- (1-WA) T.B.A. = 105 S.F.

FED. RD. DIVISION	STATE	PROJECT
2	OHIO	U-546 (13) US-1601 (1)

198
225

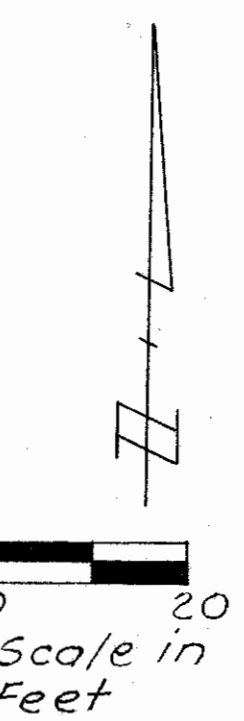
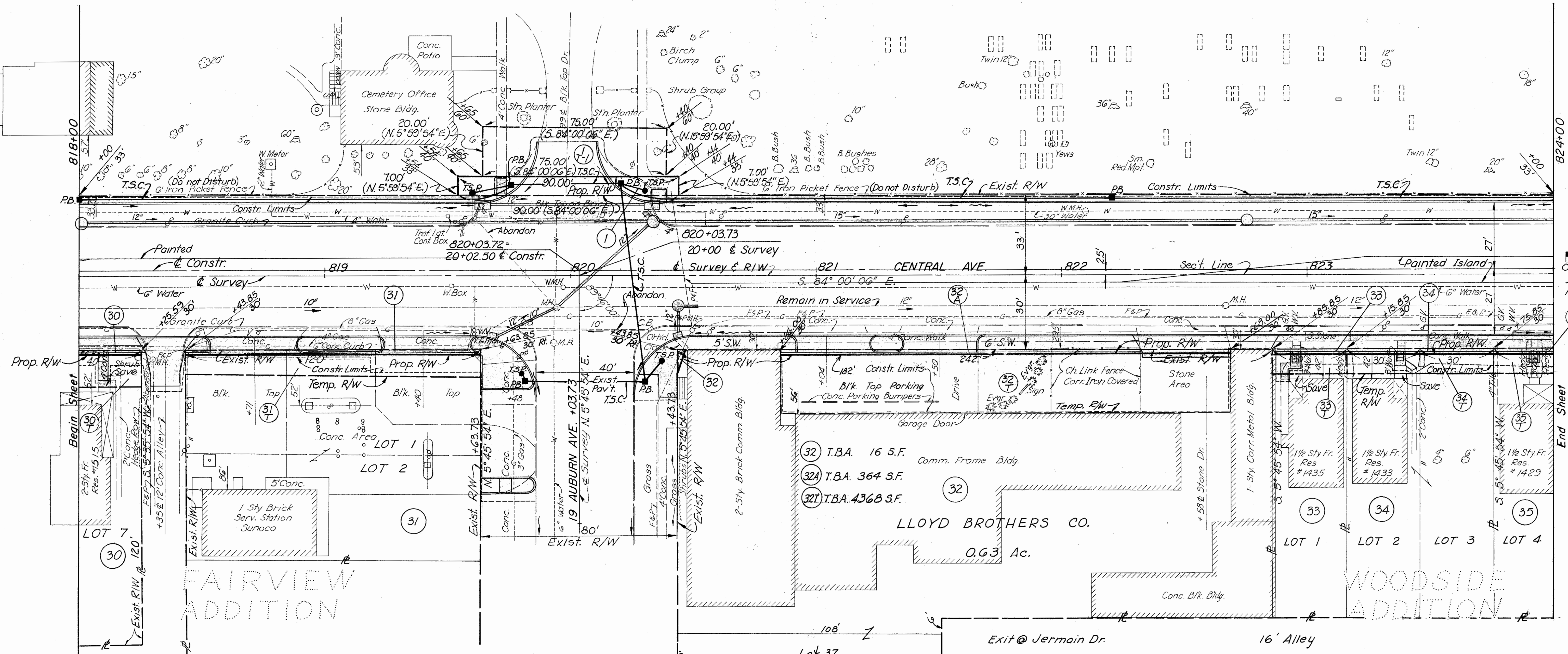
LUC-120-15.10
RIGHT-OF-WAY PLAN

13
40

NOTE
For proposed Traffic Signal
Legend. See Sht. No. 11

Note:
See Supplemental Sheet No. 32
for point reference information
Sta. 818+00 Rt. to Sta. 824+00 Rt.

WOODLAWN CEMETERY ASSOCIATION



FAIRVIEW ADDITION

WOODSIDE ADDITION

NW 1/4 SEC. 27, T.9 S., R.7 E.

CITY OF TOLEDO

FAIRVIEW ADDITION				
PARCEL NO.	OWNER	LOT NO.	DEED AREA	TO BE ACQUIRED
30	Grogan Realty Inc.; R.W. & S. Holland	7	4,000	80
31	Hoyt S. and Rachel Holton	1 & 2	10,240	240

WOODSIDE ADDITION				
PARCEL NO.	OWNER	LOT NO.	DEED AREA	TO BE ACQUIRED
33	Calvin D. Peters	1	3,300	60
34	Leroy and Orpha M. Besaw	2 & 3	6,600	120
35	Walter L. Reiger	4	3,300	60

REVISION	DATE	DESCRIPTION
6	1-3-75	Parcel 32-T, area change
5	6-1-72	Parcel 30, name deleted
4	3-30-72	Parcel 30, name addition
3	12-11-71	Chgd Ac to 34 FF. Par. 1
2	12-8-71	Par. 32 Dimension Added
1	12-1-71	Name Change Par. 33, 35

R/W PLAN		
Sta. 818+00 to Sta. 824+00		
DRAWN	CHECKED	DATE

SW 1/4 SEC. 22, T. 9 S., R. 7 E.

CITY OF TOLEDO

FED. RD. DIVISION	STATE	PROJECT
2	OHIO	U-546 (13) US-1601 (1)

129
225

LUC-120-15.10
RIGHT-OF-WAY PLAN

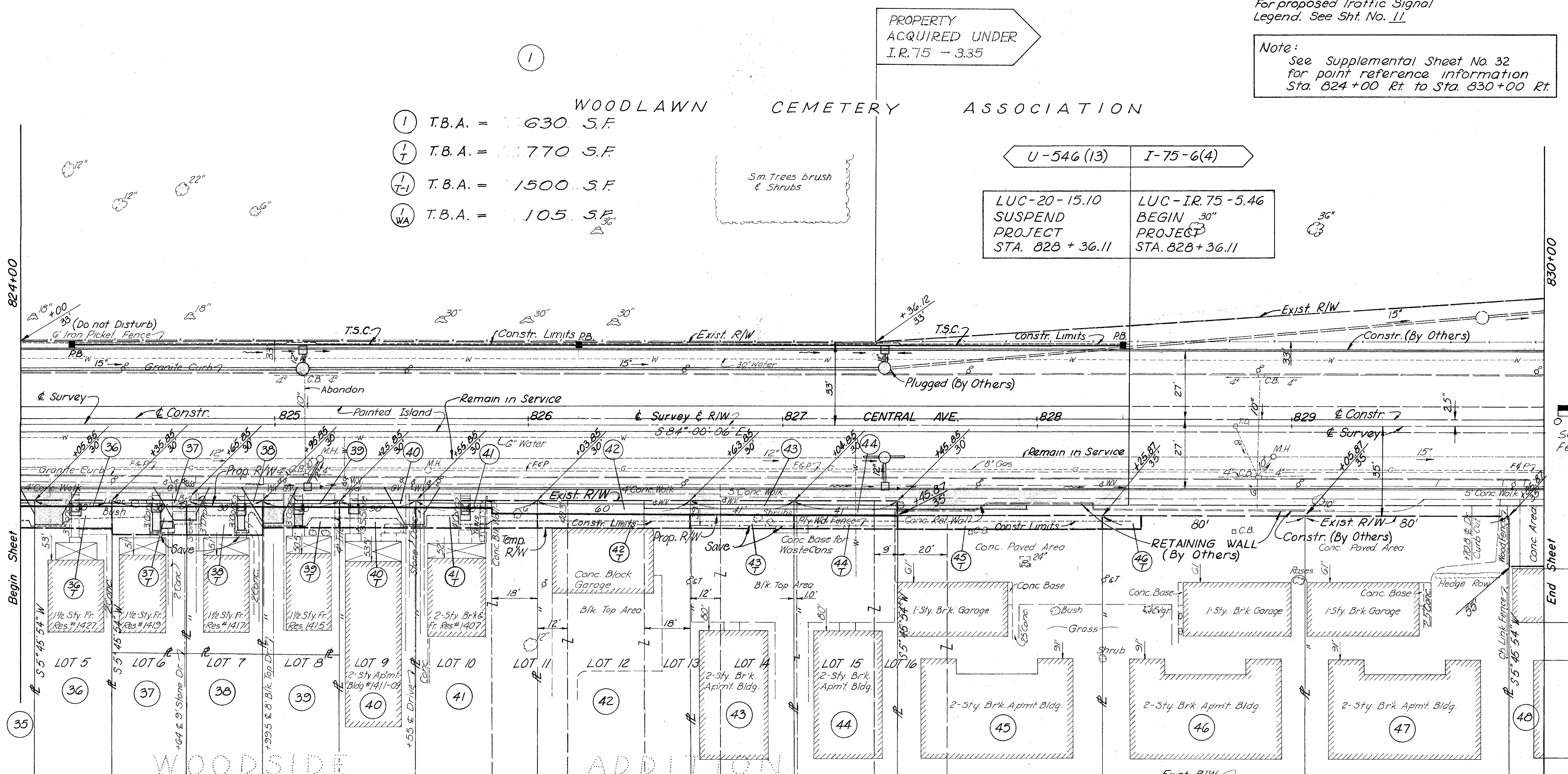
14
40

NOTE
For proposed Traffic Signal
Legend. See Sht. No. 11

Note:
See Supplemental Sheet No 32
for point reference information
Sta. 824+00 Rt. to Sta. 830+00 Rt.

- WOODLAWN CEMETERY ASSOCIATION
- (1) T.B.A. = 630 S.F.
 - (1/T) T.B.A. = 770 S.F.
 - (1/T-1) T.B.A. = 1500 S.F.
 - (1/WA) T.B.A. = 105 S.F.

U-546 (13)	I-75-6(4)
LUC-20-15.10 SUSPEND PROJECT STA. 828 + 36.11	LUC-IR.75-5.46 BEGIN 30" PROJECT STA. 828 + 36.11



PARCEL NO.	OWNER	LOT NO.	DEED AREA	TO BE ACQUIRED
36	Herbert E. and Alice A. Peterson	5	3,540	60
37	John J. and Marietta Fitz	P-6	1,800	60
38	Clifford Lloyd Everitt aka. Clifford L. Everitt	P-7	1,800	60
39	James E. and Elmira J. Maul, Donald and Lucy M. Birt-whistle	P-8	1,800	60
40	Glen Allen Gundy Jr and Susan J. Gundy	9	3,540	60
41	Ralph F. and Monette R. Heininger	10 & P.11	5,664	150
42	Parke and Joyce E. Lambert	P.11, 12 & P.13	7,080	300
43	Louis J. Lautizar	P.13 & P.14	4,838	205
44	Frank Cubbon Jr. and Dorothy A. Setmire	P.14, 15 & P.16	4,838	205
45	Joseph M. Yarad Jr. and Gloria T. Yarad	P.16	9,800	-

CITY OF TOLEDO

END PROPERTY ACQUISITION STA. 827 + 45.85
PROPERTY ACQUIRED UNDER I.R.75-3.35

NW 1/4 SEC. 27, T. 9 S., R. 7 E.

BASWICK COMPANY	BENJAMIN-MARCUS AND FLORENCE T. OCHS	WALTER W. AND ANN M. KOHN
5	5-18-72 Name change, Par. 38	
4	4-7-72 Name added, Par. 39	
3	4-4-72 Name change, Par. 42	
2	12-14-71 Chgd Acto S.F. Par. 1	
1	12-1-71 Name Change Par. 37, 38	
REVISION	DATE	DESCRIPTION
R/W PLAN		
Sta. 824+00 to Sta. 830+00		
9	12-19-73	Parcel 45, owner chge
8	8-8-73	Parcel 44, owner chge
7	8-14-72	Parcel 46, owner chge
6	6-20-72	Parcels 43 & 46 corrected
DRAWN	CHECKED	DATE

SW 1/4 SEC. 22, T. 9 S., R. 7 E.

SE 1/4 SEC. 22, T. 9 S., R. 7 E.

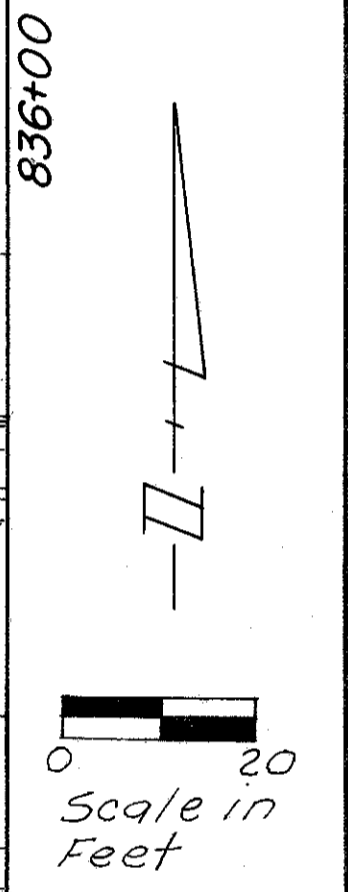
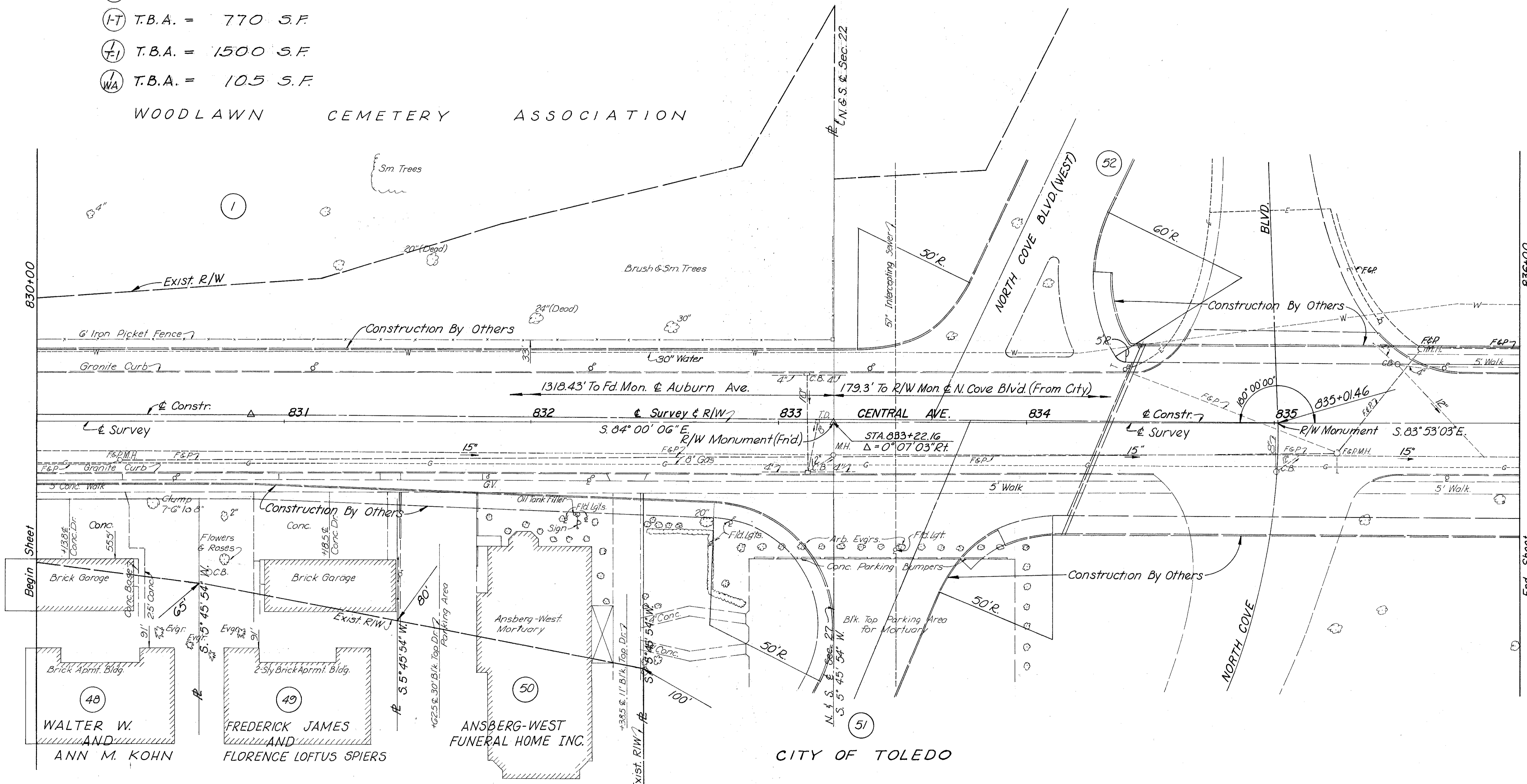
FED. RD. DIVISION	STATE	PROJECT
2	OHIO	U-546 (13) US-1601 (1)

LUC-120-15.10
RIGHT-OF-WAY PLANS

200
225
15
40

- ① T.B.A. = 630 S.F.
- ①-T T.B.A. = 770 S.F.
- ①-F1 T.B.A. = 1500 S.F.
- ①-WA T.B.A. = 105 S.F.

WOODLAWN CEMETERY ASSOCIATION



NW 1/4 SEC. 27, T. 9 S., R. 7 E.

NE 1/4 SEC. 27, T. 9 S., R. 7 E.

REVISION	DATE	DESCRIPTION
1	12-14-71	Chgd Ac to Sp. Ft. Par. 1
R/W PLAN		
Sta. 830+00 to Sta. 836+00		
DRAWN	CHECKED	DATE

SE 1/4 SEC. 22, T. 9 S., R. 7 E.

CITY OF TOLEDO

FED. RD. DIVISION	STATE	PROJECT
2	OHIO	U-546 (13) US-1601 (1)

201
225

LUC-120-15.10
RIGHT-OF-WAY PLAN

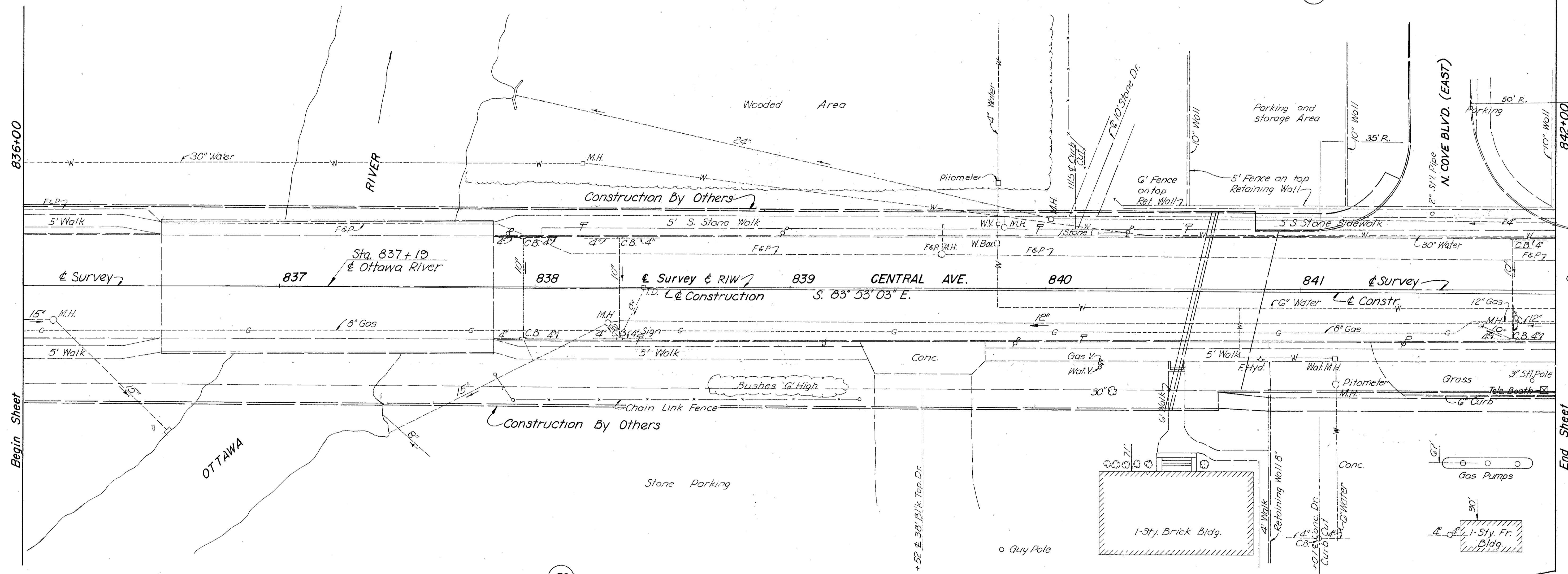
16
40

A. COHEN

3.59 Ac.

54

52




836+00

Begin Sheet

842+00

End Sheet



53

DALLAS AND MAVIS FORWARDING CO., INC.

3.74 Ac.

DALLAS AND MAVIS FORWARDING CO., INC.

12.95 Ac.

CITY OF TOLEDO

NE 1/4 SEC. 27, T. 9 S., R. 7 E.

REVISION	DATE	DESCRIPTION
R/W PLAN		
Sta. 836+00 to Sta. 842+00		
DRAWN	CHECKED	DATE

SE 1/4 SEC. 22, T. 9 S., R. 7 E.

CITY OF TOLEDO

FED. RD. DIVISION	STATE	PROJECT	
2	OHIO	U-546 (13) US-1601 (1)	

LUC-120-15.10
RIGHT-OF-WAY PLAN

NOTE
For proposed Traffic Signal Legend. See Sht. No. 11

A. COHEN
3.59 Ac.
54

GEORGE R. LOUDON

0.61 Ac.
56

I-75-6 (4)	U 546 (13)
LUC-IR 75-546 END PROJECT STA. 845+36.11	LUC-120-15.10 RESUME PROJECT STA. 845+36.11

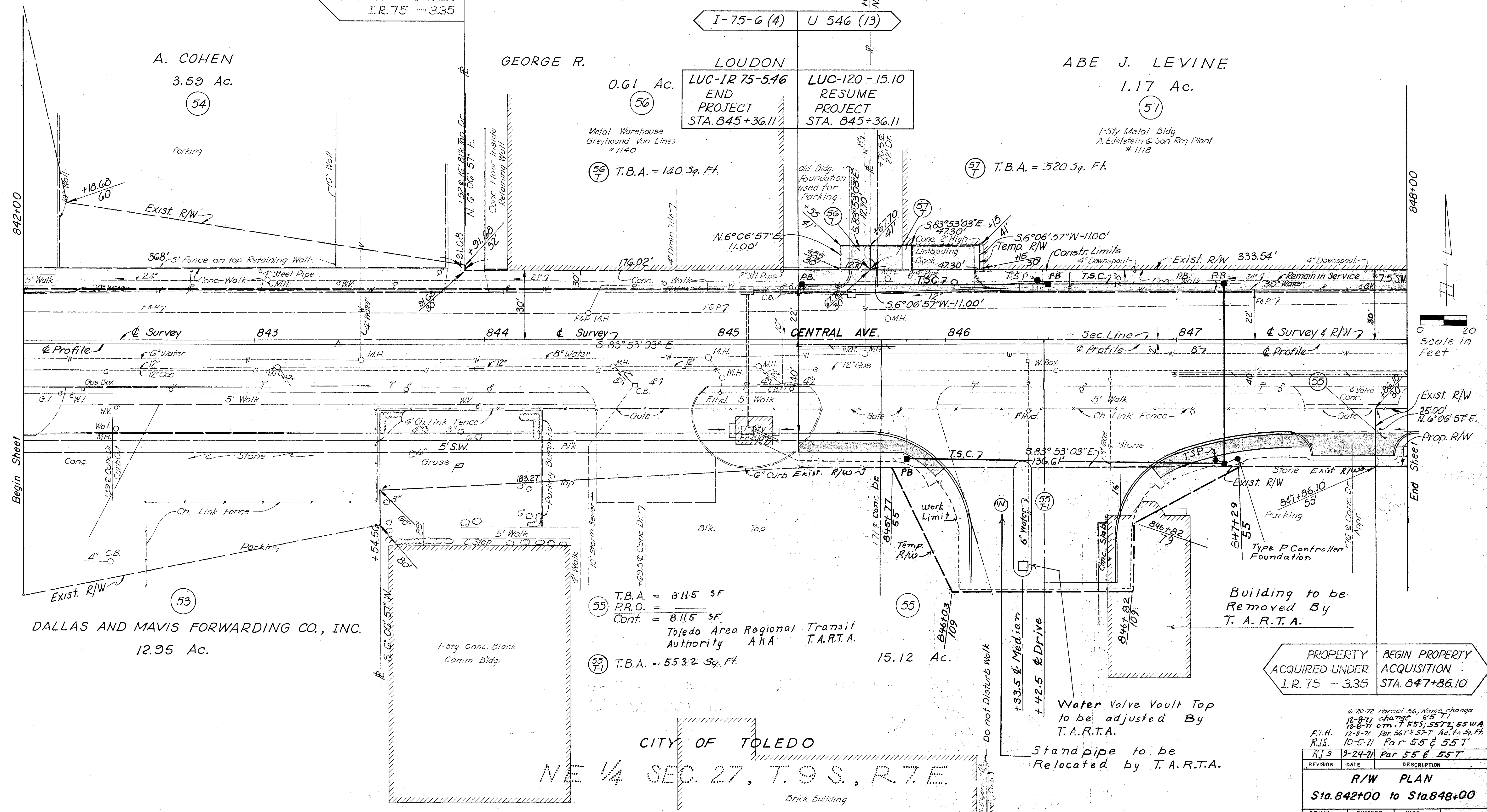
ABE J. LEVINE
1.17 Ac.
57

1-Story Metal Bldg.
A. Edelstein & Son Rog Plant
1118

Metal Warehouse
Greyhound Van Lines
1140

56 T.B.A. = 140 Sq. Ft.

57 T.B.A. = 520 Sq. Ft.



Scale in Feet
0 20

NE 1/4 SEC. 27, T. 9 S., R. 7 E.
CITY OF TOLEDO
Brick Building

PROPERTY ACQUIRED UNDER I.R.75 - 3.35
BEGIN PROPERTY ACQUISITION STA. 847+86.10

6-20-72 Parcel 56, Name change
12-8-71 change 55 T
12-8-71 corr. 555, 557, 55 WA
R.I.S. 10-5-71 Par. 56 T & 57 T Ac. to 24. Ft.
R.I.S. 10-5-71 Par. 55 E & 55 T

REVISION	DATE	DESCRIPTION
R.I.S. 9-24-71	Par 55 E & 55 T	

R/W PLAN
Sta. 842+00 to Sta. 848+00

DRAWN	CHECKED	DATE
-------	---------	------

SE 1/4 SEC. 22, T. 9 S., R. 7 E.

CITY OF TOLEDO

FED. RD. DIVISION	STATE	PROJECT
2	OHIO	U-546 (13) US-601 (1)

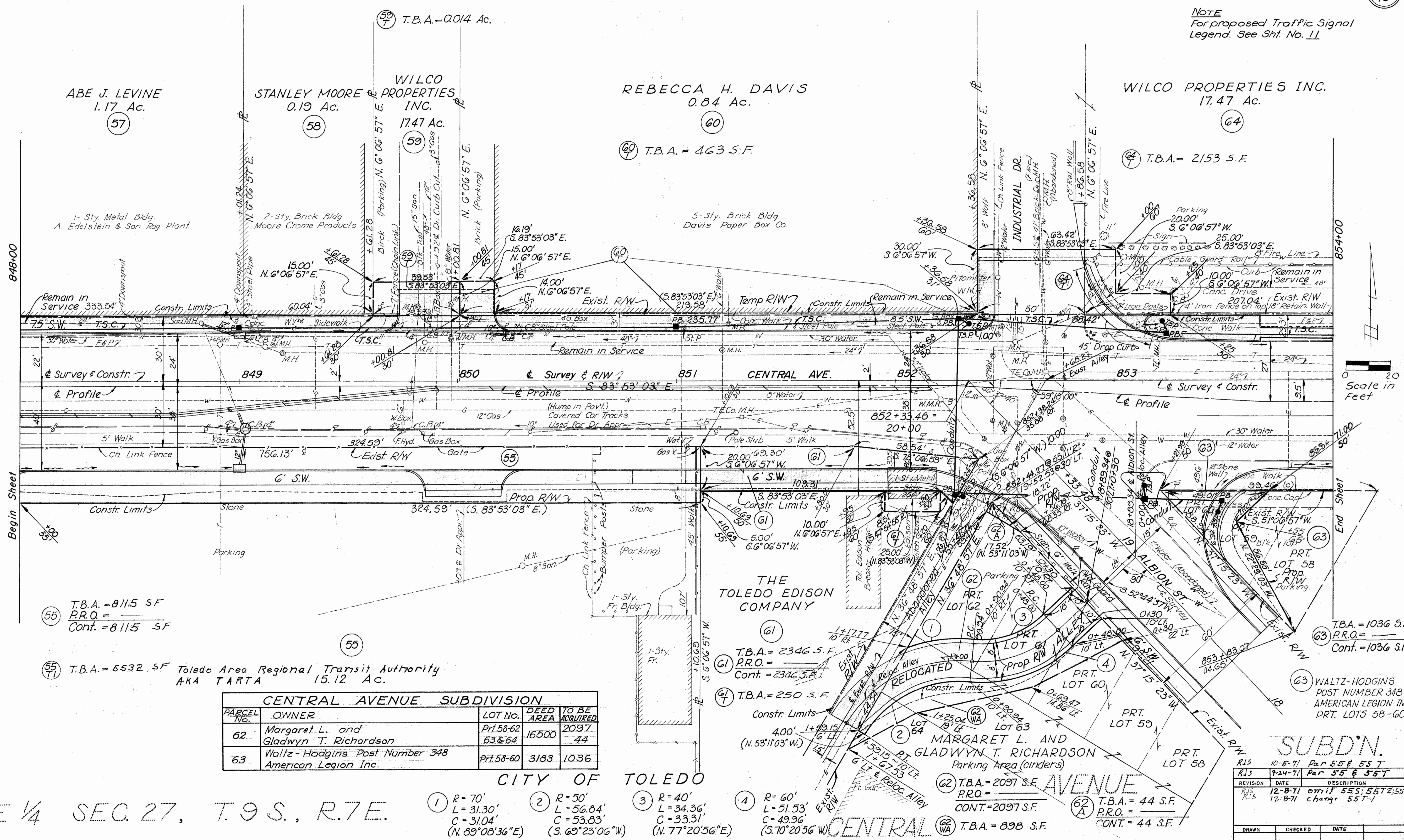
203
225

LUC-120-15.10

RIGHT-OF-WAY PLAN

18
40

NOTE
For proposed Traffic Signal
Legend. See Sht. No. 11



ABE J. LEVINE
1.17 Ac.
57

STANLEY MOORE
0.19 Ac.
58

WILCO PROPERTIES INC.
17.47 Ac.
59

REBECCA H. DAVIS
0.84 Ac.
60

WILCO PROPERTIES INC.
17.47 Ac.
64

55 T.B.A. = 8115 SF
P.R.O. =
Cont. = 8115 SF

55 T.B.A. = 5532 SF Toledo Area Regional Transit Authority
AKA TARTA 15.12 Ac.

61 T.B.A. = 2346 S.F.
P.R.O. =
Cont. = 2346 S.F.

61 T.B.A. = 250 S.F.

63 T.B.A. = 1036 S.F.
P.R.O. =
Cont. = 1036 S.F.

63 WALTZ-HODGINS
POST NUMBER 348
AMERICAN LEGION INC.
PRT. LOTS 58-60

CENTRAL AVENUE SUBDIVISION				
PARCEL No.	OWNER	LOT No.	DEED AREA	TO BE ACQUIRED
62	Margaret L. and Gladwyn T. Richardson	Prt. 58-62 63 & 64	16500	2097
63	Waltz-Hodgins Post Number 348 American Legion Inc.	Prt. 58-60	3183	1036

CITY OF TOLEDO

NE 1/4 SEC. 27, T. 9 S., R. 7 E.

- 1 R = 70'
L = 31.30'
C = 31.04'
(N. 89° 08' 36" E)
- 2 R = 50'
L = 56.84'
C = 53.83'
(S. 69° 23' 06" W)
- 3 R = 40'
L = 34.36'
C = 33.31'
(N. 77° 20' 56" E)
- 4 R = 60'
L = 51.53'
C = 49.96'
(S. 70° 20' 56" W)

CENTRAL AVENUE

62 T.B.A. = 2097 S.F.
P.R.O. =
CONT. = 2097 S.F.

62 T.B.A. = 898 S.F.

62 T.B.A. = 44 S.F.
P.R.O. =
CONT. = 44 S.F.

SUBD'N.		
REVISION	DATE	DESCRIPTION
R15	10-5-71	Par 55 & 57
R13	9-24-71	Par 55 & 57
R15	12-8-71	omit 555; 557; 559
R15	12-8-71	change 557-1

SE 1/4 SEC. 22, T. 9 S., R. 7 E
CITY OF TOLEDO

JEWEL PLACE				
PARCEL No.	OWNER	LOT No.	DEED AREA	TO BE ACQUIRED
70	Seaway Warehouse Co.	106 to 146	245,155	—

FED. RD. DIVISION	STATE	PROJECT
2	OHIO	U-546 (13) Us-1601(1)

LUC-120-15.10

RIGHT-OF-WAY PLAN

204
225

19
40

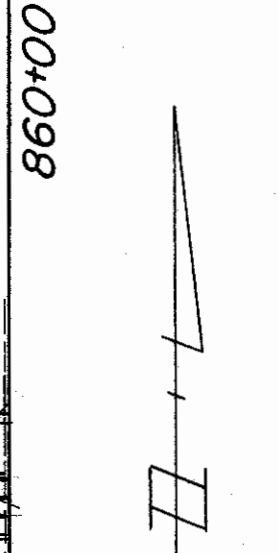
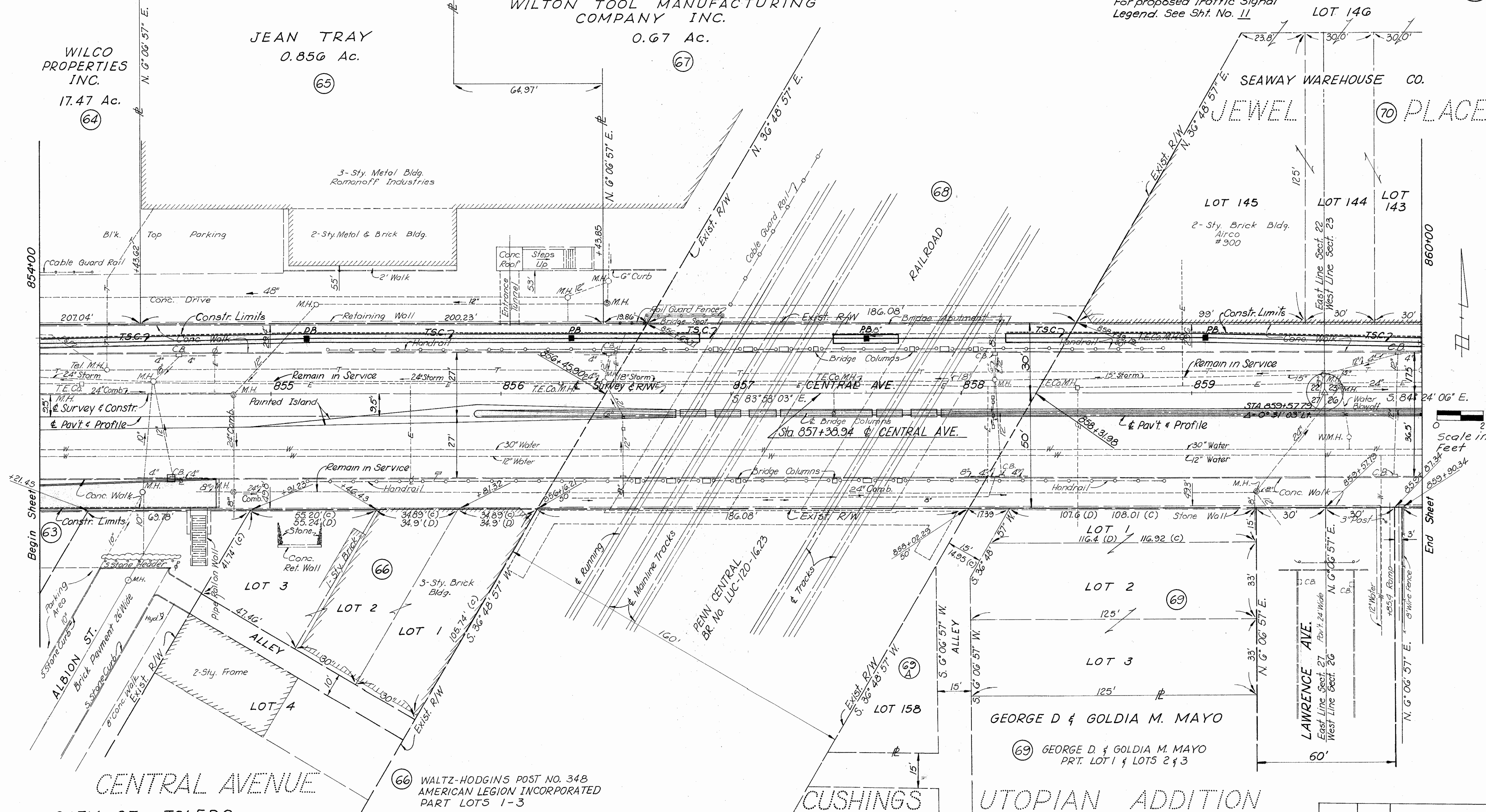
NOTE
For proposed Traffic Signal
Legend. See Sht. No. 11

WILTON TOOL MANUFACTURING
COMPANY INC.
0.67 Ac.

JEAN TRAY
0.856 Ac.

WILCO
PROPERTIES
INC.
17.47 Ac.

SEAWAY WAREHOUSE CO.
JEWEL PLACE



Scale in Feet
0 20

CENTRAL AVENUE
CITY OF TOLEDO
SUBDIVISION

CUSHINGS UTOPIAN ADDITION

NE 1/4 SEC. 27, T. 9 S., R. 7 E.

REVISION	DATE	DESCRIPTION
		R/W PLAN Sta. 854+00 to Sta. 860+00
DRAWN	CHECKED	DATE

MAUDE L. RIEHM ET AL

WALTZ-HODGINS POST NO. 348
AMERICAN LEGION INCORPORATED
PART LOTS 1-3

GEORGE D & GOLDIA M. MAYO
PRT. LOT 1 & LOTS 2 & 3

PENN CENTRAL
BR. No. LUC-120-16-23

LOT 3
LOT 2
LOT 1
LOT 4

LOT 2
LOT 3

LOT 158

LAWRENCE AVE.
East Line Sect. 27
West Line Sect. 26

Begin Sheet

End Sheet

SW 1/4 SEC. 23, T. 9 S., R. 7 E.

JEWEL PLACE				
PARCEL No.	OWNER	LOT No.	DEED AREA	TO BE ACQUIRED
70	Seaway Warehouse Co.	106 to 146	245,155	—

JEWEL PLACE				
PARCEL No.	OWNER	LOT No.	DEED AREA	TO BE ACQUIRED
79	J. Richard Jamieson Etal aka Jamieson Bros. Co.	74	3,750	—
81	George A. Sprenger Etal	73	3,750	—
83	Charles A. and Viola Phillips	72 & 71	7,500	—
85	John F. Mohr	70	3,750	—

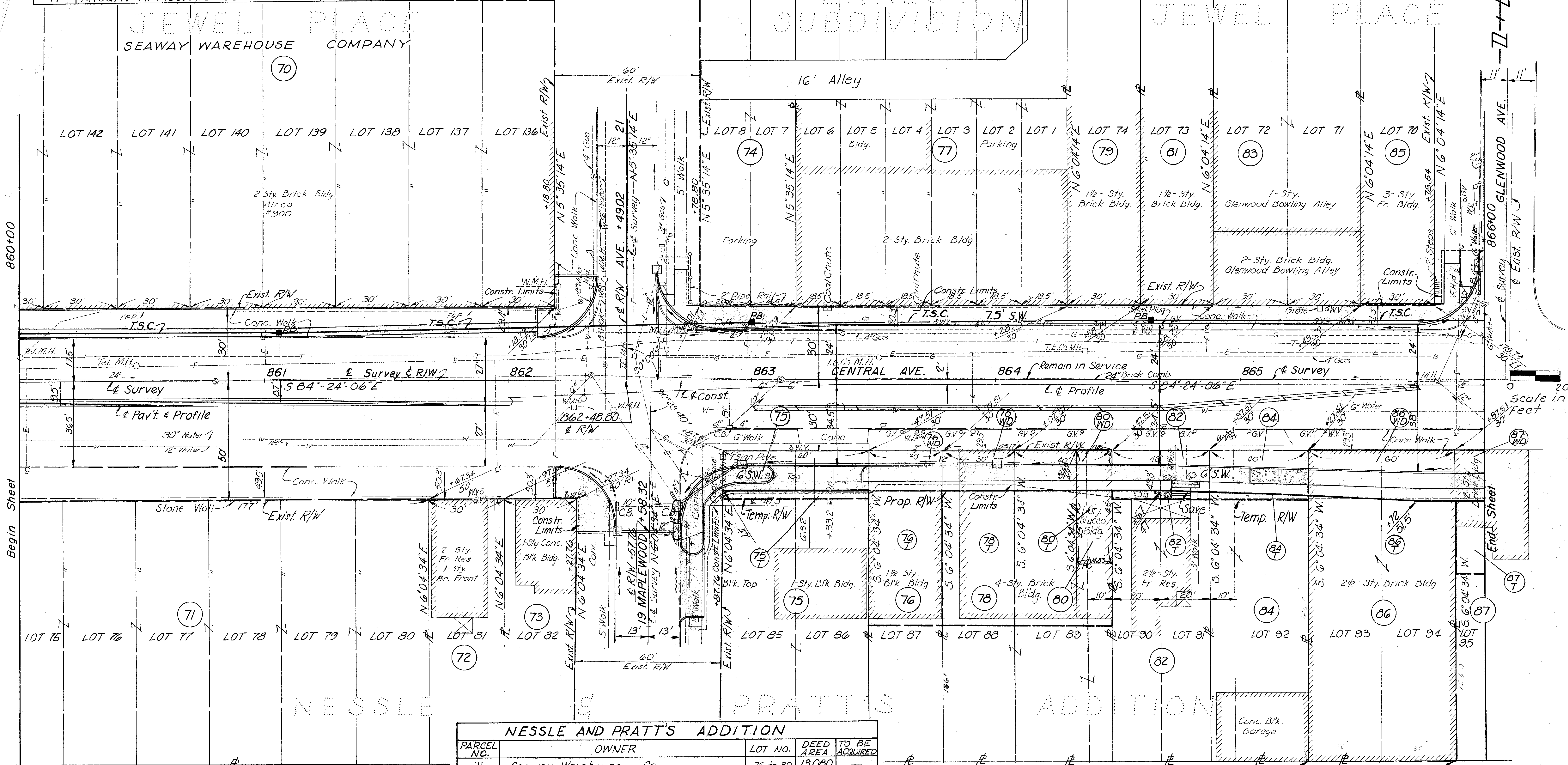
FED. RD. DIVISION	STATE	PROJECT
2	OHIO	U-546 (B) US-160 (1)

LUC-120-15.10
RIGHT-OF-WAY PLAN

ERNEST SUBDIVISION				
PARCEL No.	OWNER	LOT No.	DEED AREA	TO BE ACQUIRED
74	Seaway Warehouse Co.	7 & 8	3,276	—
77	Afroditi N. Mouloupoulos	1 to 6	9,324	—

CITY OF TOLEDO
14' Alley
Vacated Nov. 10, 1919

NOTE
For proposed Traffic Signal
Legend. See Sht. No. 11



NESSLE AND PRATT'S ADDITION				
PARCEL No.	OWNER	LOT No.	DEED AREA	TO BE ACQUIRED
71	Seaway Warehouse Co.	75 to 80	19,080	—
72	Gertrude Wekstein	81	3,180	—
73	The Toledo Blade Co.	82	3,180	—
75	George and Elva Johnson	85 & 86	7,500	1020
76	W.E. Mercer	87	3,780	510
78	Donald F. and Helen Mulinix	88	8,153	988
80	George and Elva Johnson	89 & 890	667	252
82	Arnold and Betty Jo Blankenship	890 & 891	5,040	689
84	Robert B. Schofer and Renzo DiLorenzo	92 & 931	5,040	749
86	Mildred J. Brigham	93 & 94	7,560	1246

Note:
See Supplemental Sheet No. 33
for point reference information
Sta. 862+48.80 Rt. to Sta. 866+00 Rt.

REVISION	DATE	DESCRIPTION
1	12-2-71	Parcel 866 C. owner
2	12-16-71	R/Change Par 78-80

R/W PLAN
Sta. 860+00 to Sta. 866+00

DRAWN	CHECKED	DATE

NW 1/4 SEC. 26, T. 9 S., R. 7 E.

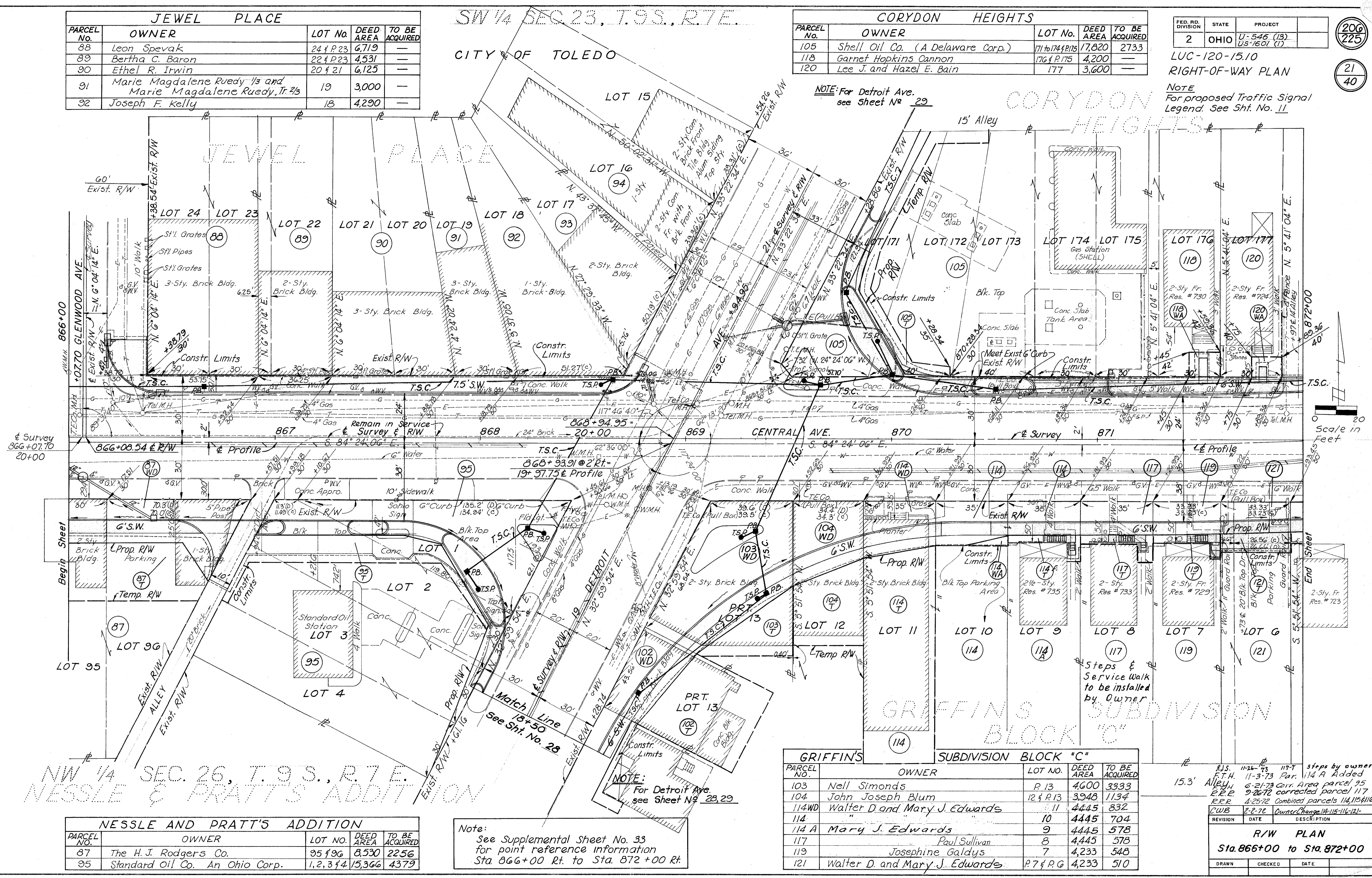
JEWEL PLACE				
PARCEL No.	OWNER	LOT No.	DEED AREA	TO BE ACQUIRED
88	Leon Spevak	24 & P.23	6,719	—
89	Bertha C. Baron	22 & P.23	4,531	—
90	Ethel R. Irwin	20 & 21	6,125	—
91	Marie Magdalene Ruedy 1/3 and Marie Magdalene Ruedy, Tr. 2/3	19	3,000	—
92	Joseph F. Kelly	18	4,290	—

CORYDON HEIGHTS				
PARCEL No.	OWNER	LOT No.	DEED AREA	TO BE ACQUIRED
105	Shell Oil Co. (A Delaware Corp.)	171 to 174 & P.175	17,820	2733
118	Garnet Hopkins Cannon	176 & P.175	4,200	—
120	Lee J. and Hazel E. Bain	177	3,600	—

FED. RD. DIVISION	STATE	PROJECT
2	OHIO	U-546 (13) Us-1601 (1)

LUC-120-15.10
RIGHT-OF-WAY PLAN
NOTE
For proposed Traffic Signal Legend. See Sht. No. 11

206
225
21
40



NESSLE AND PRATT'S ADDITION				
PARCEL No.	OWNER	LOT No.	DEED AREA	TO BE ACQUIRED
87	The H. J. Rodgers Co.	95 & 96	8,530	2256
95	Standard Oil Co. An Ohio Corp.	1, 2, 3 & 4	15,366	4379

Note:
See Supplemental Sheet No. 33 for point reference information Sta. 866+00 Rt. to Sta. 872+00 Rt.

GRIFFIN'S SUBDIVISION BLOCK "C"				
PARCEL No.	OWNER	LOT No.	DEED AREA	TO BE ACQUIRED
103	Nell Simonds	P. 13	4,600	3333
104	John Joseph Blum	12 & P. 13	3,948	1134
114WD	Walter D. and Mary J. Edwards	11	4,445	832
114	"	10	4,445	704
114A	Mary J. Edwards	9	4,445	578
117	Paul Sullivan	8	4,445	578
119	Josephine Galdys	7	4,233	548
121	Walter D. and Mary J. Edwards	P. 7 & P. 6	4,233	510

REVISION	DATE	DESCRIPTION
CWB	2-2-72	Owner Change 114-115-116-121

R/W PLAN
Sta. 866+00 to Sta. 872+00

DRAWN	CHECKED	DATE

NW 1/4 SEC. 26, T. 9 S., R. 7 E.
NESSLE & PRATT'S ADDITION

Scale in Feet
0 20

SW 1/4 SEC. 23, T.9 S., R.7 E.

SW 1/4 SEC. 23, T.9 S., R.7 E.

FED. RD. DIVISION	STATE	PROJECT
2	OHIO	U-546 (13) US-1601 (1)

201
225

LUC-120-15.10
RIGHT-OF-WAY PLAN

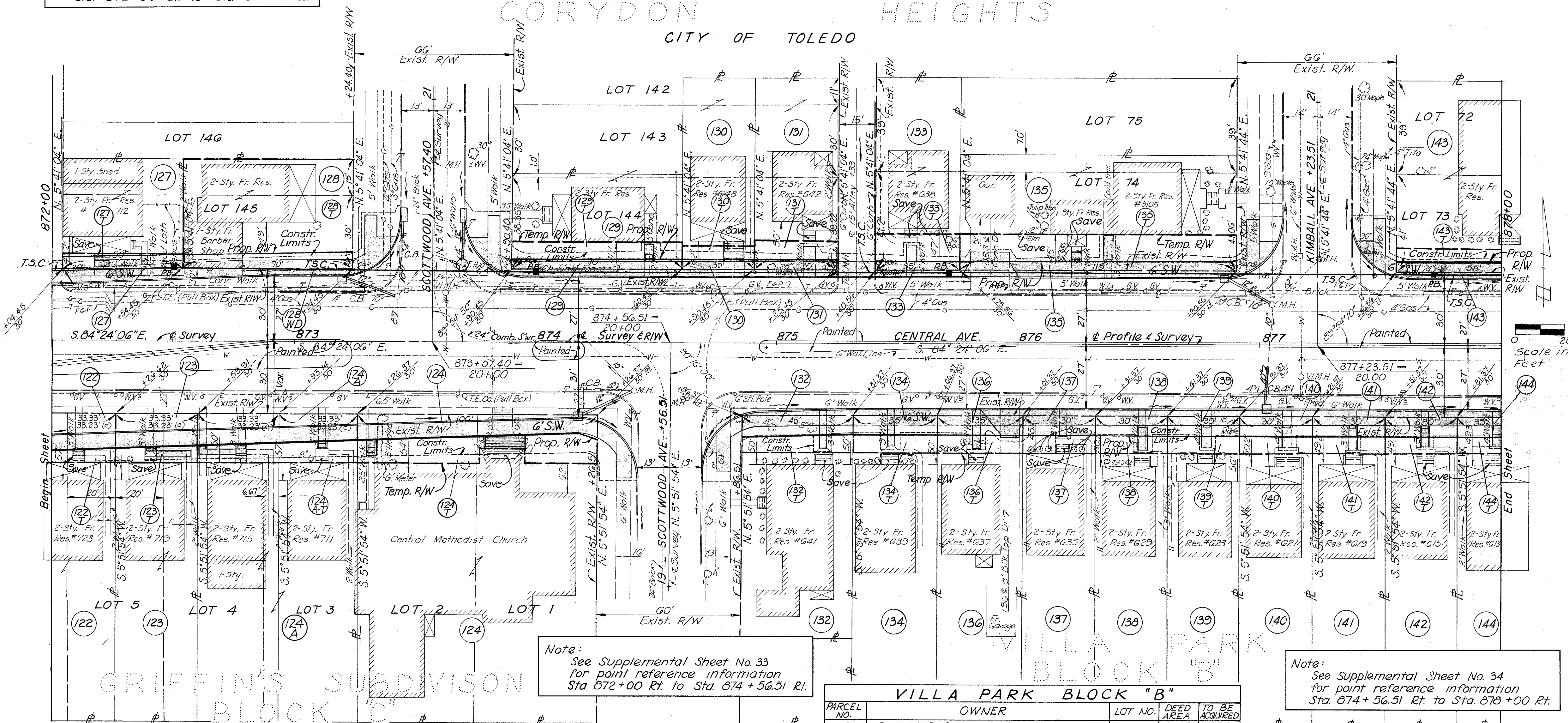
22
40

NOTE
For proposed Traffic Signal Legend. See Sht. No. 11

Note:
See Supplemental Sheet No. 34
for point reference information
Sta. 872+00 Lt. to Sta. 878+00 Lt.

PARCEL NO.	OWNER	LOT NO.	DEED AREA	TO BE ACQUIRED
127	Ruth A. Ferrel	P145 & P146	2,250	275
128	Ray M. and Goldie A. Woodruff	P145 & P146	3,150	455
129	Viola L. Lindau	P143 & P144	2,755	280
130	Flora E. Shaffer, Theodora S. Link, Beulah Lewis, Walter E. and Mildred A. Wade	P143 & P144	2,377	120
131	Hilda J. O'Neil	P142, P143 & P144	2,773	140
133	Robert J. and Ruth Shell	P74 & P75	2,807	140
135	Frank and Grace Zygula	P74 & P75	5,527	460
143	Courtney B. and Ruth E. Kalmbach	P72 & P73	4,400	220

CORYDON HEIGHTS
CITY OF TOLEDO



Note:
See Supplemental Sheet No. 33
for point reference information
Sta. 872+00 Rt. to Sta. 874+56.51 Rt.

Note:
See Supplemental Sheet No. 34
for point reference information
Sta. 874+56.51 Rt. to Sta. 878+00 Rt.

PARCEL NO.	OWNER	LOT NO.	DEED AREA	TO BE ACQUIRED
122	Willard E. Boyce	P64 P5	4,233	473
123	Leonard P. & Barbara Orzechowski	P51 P4	4,233	436
124A	Willard W. Wolfe	P4 & P3	8,451	762
do	Willard W. Wolfe	P3		
124	Central Methodist Episcopal Church	1 & 2	12,715	881

PARCEL NO.	OWNER	LOT NO.	DEED AREA	TO BE ACQUIRED
132	Donald P. Schneider		4,140	360
134	Thomas R. and Lucile Underhill		4,445	245
136	Laura Staelzel		4,445	245
137	Domingo and Mary L. Serna		3,810	210
138	Morgan O. and Elsie E. Smart		3,810	210
139	Martha H. Lyons		3,810	210
140	Ronald C. & Daisy N. Birchfield		3,810	210
141	Ruth B. Gribbin		3,810	210
142	Gordon F. Anderson		3,810	210
144	Ruth B. Gribbin		4,445	245

REVISION	DATE	DESCRIPTION
E.E.E.	10-5-72	Corrected parcels 130 & 140
B.P.R.	9-28-72	Owner Change Par. 123
C.W.B.	12-28-71	Owner Change 122, 123, 139, 140, 142
1	12-8-71	Par. 143 Area Corrected

R/W PLAN
Sta. 872+00 to Sta. 878+00

DRAWN	CHECKED	DATE
-------	---------	------

NW 1/4 SEC. 26, T.9 S., R.7 E.

CORYDON HEIGHTS				
PARCEL NO.	OWNER	LOT NO.	DEED AREA	TO BE ACQUIRED
143	Courtney B. and Ruth E. Kalmbach	P.72 & P.73	4,400	220
149	Dora Truman (Adm.)	P.72 & P.73	2,400	120
150	Edward C. Dehan	P.72 & P.73	2,400	120
151	Paul Alex	P.72 & P.73	2,400	120

COLLINGWOOD HEIGHTS				
PARCEL NO.	OWNER	LOT NO.	DEED AREA	TO BE ACQUIRED
161	Hubert F. Maddy	P.101 & P.102	1,845	140
162	Catherine Roins	P.101 & P.102	2,372	180
163	Jack E. & Nancy A. Wise	P.101 & P.102	4,288	380
164	Nicholas P. and Katherine Bekos	67	5,268	414

FED. RD. DIVISION	STATE	PROJECT
2	OHIO	U-346 (13) US-1601 (1)

208
225

23
40

LUC-120-15.10
RIGHT-OF-WAY PLAN

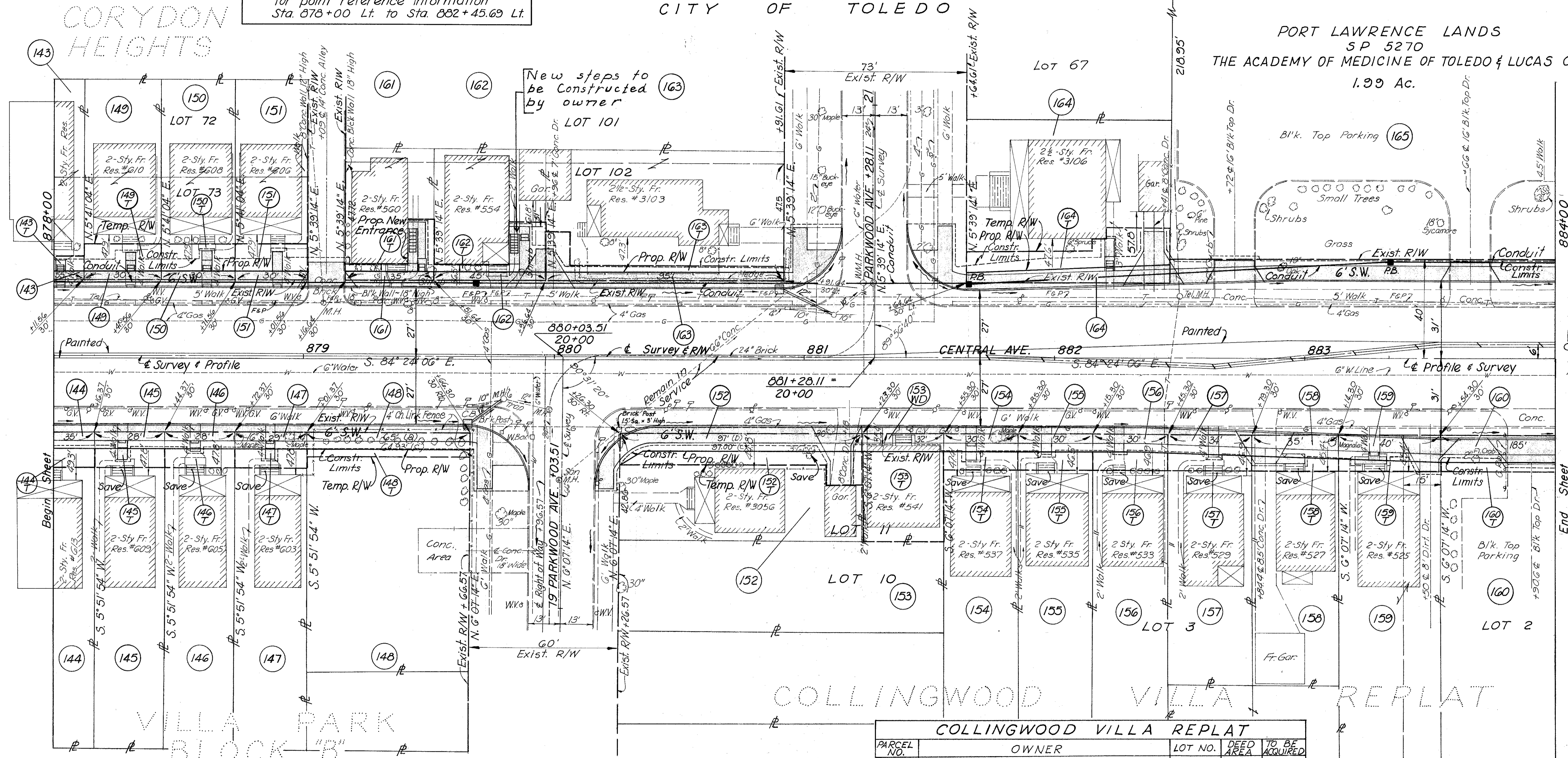
NOTE
For proposed Traffic Signal
Legend. See Sht. No. 11

Note:
See Supplemental Sheet No. 35
for point reference information
Sta. 878+00 Lt. to Sta. 882+45.69 Lt.

SW 1/4 SEC. 23, T.9S., R.7E.
COLLINGWOOD HEIGHTS

CITY OF TOLEDO

PORT LAWRENCE LANDS
SP 5270
THE ACADEMY OF MEDICINE OF TOLEDO & LUCAS CO.
1.99 Ac.



Scale in Feet
0 20

VILLA PARK BLOCK "B"

PARCEL NO.	OWNER	LOT NO.	DEED AREA	TO BE ACQUIRED
144	Ruth B. Gribbin		4,445	245
145	Willie June Felty, Lester Armitage and Betty Lou Maxwell		3,556	196
146	Arthur James and Charlene B. Duncan		3,556	196
147	Howard Bowlin		3,683	203
148	Edward J. and Mary E. O'Hara		6,175	454

NW 1/4 SEC. 26, T.9S., R.7E.
CITY OF TOLEDO

Note:
See Supplemental Sheet No. 35
for point reference information
Sta. 878+00 Rt. to Sta. 884+00 Rt.

COLLINGWOOD VILLA REPLAT

PARCEL NO.	OWNER	LOT NO.	DEED AREA	TO BE ACQUIRED
152	William Henry Horton Jr and Marriane Horton	P.11	4,157	710
153	John H. and Betty G. Paren	P.11	1,372	224
154	Kenneth C. and Lillian J. Rebensal	P.3	4,020	210
155	Mary Margaret Fakehany	P.3	4,020	210
156	Nicholas P. and Katherine Bekos	P.3	4,020	211
157	Willie Marie Brown	P.3	3,400	270
158	Mary M. Crossman	P.3	3,500	317
159	Max D. Koczorowski	P.3 & P.2	5,360	413
160	The Toledo Trust Company	P.2	24,790	2066

REVISION	DATE	DESCRIPTION
4	5-11-72	R's changed Per 1564/158
3	2-22-72	Owner Change 146
2	12-8-71	Per 143, 152, 164 Areas Chgd
1	12-1-71	name 155, 53, change 155, 163

R/W PLAN
Sta. 878+00 to Sta. 884+00

DRAWN	CHECKED	DATE
-------	---------	------

5 10-5-72 Parcel 145 owner chge

SW 1/4 SEC. 23, T.9 S., R.7 E.

PORT LAWRENCE LANDS
SP 5270
THE ACADEMY OF MEDICINE
OF TOLEDO & LUCAS COUNTY
1.99 Ac.

Note:
See Supplemental Sheet No. 36
for point reference information
Sta. 885+79.51 Lt. to Sta. 889+79.79 Lt.

FIRST ADDITION TO COTTAGE PARK				
PARCEL NO.	OWNER	LOT NO.	DEED AREA	TO BE ACQUIRED
167	The Board of Education of the City School District of the City of Toledo, Lucas County, Ohio	1 & 3	19,920	1418
168	Carlos Fonseca and Alice Fonseca	4	5,940	54

NOTE
For proposed Traffic Signal Legend. See Sht. No. 11

FED. RD. DIVISION	STATE	PROJECT
2	OHIO	U-546 (13) US-1601 (1)

209
225

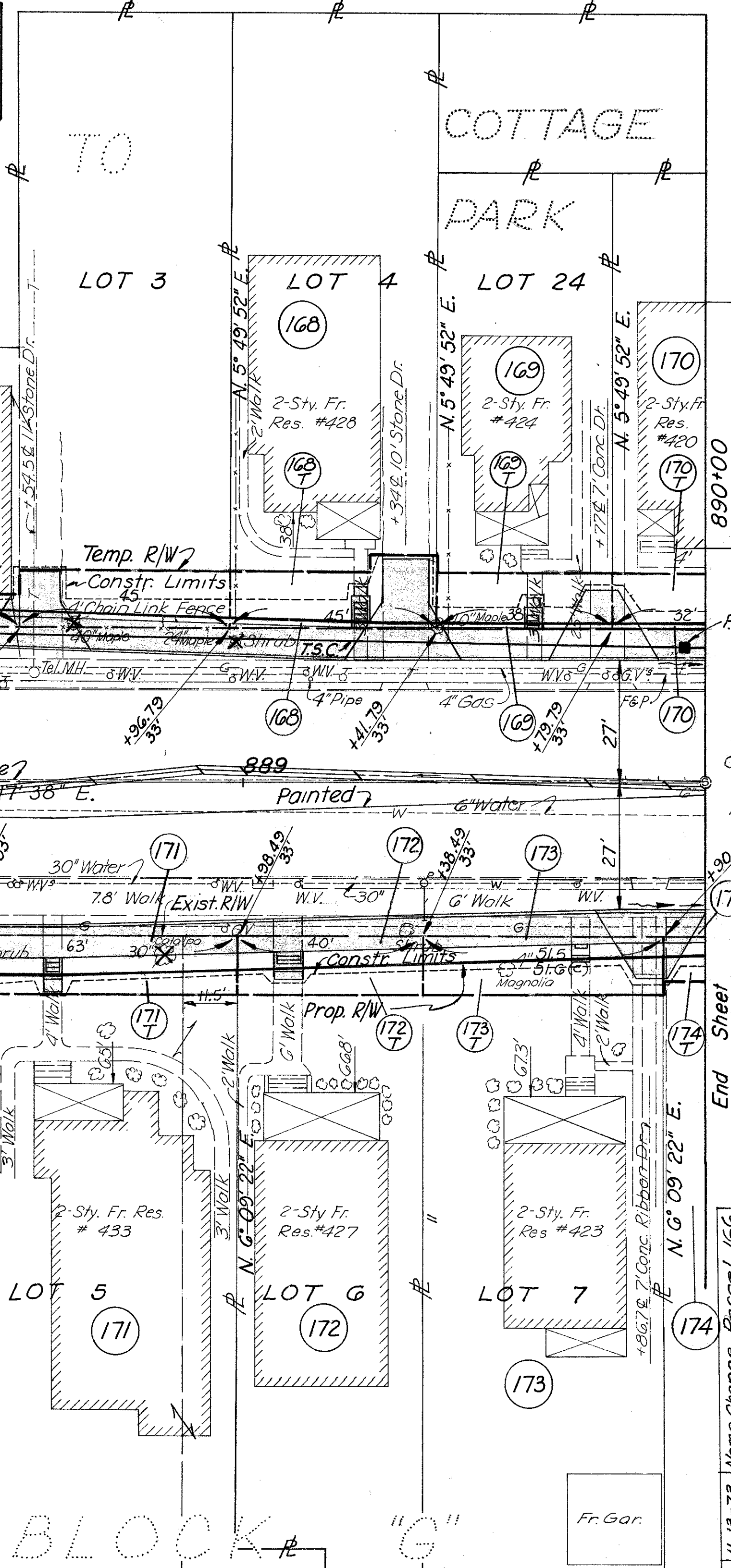
24
40

LUC-120-15.10
RIGHT-OF-WAY PLAN

SE 1/4 SEC. 23, T.9 S., R.7 E.

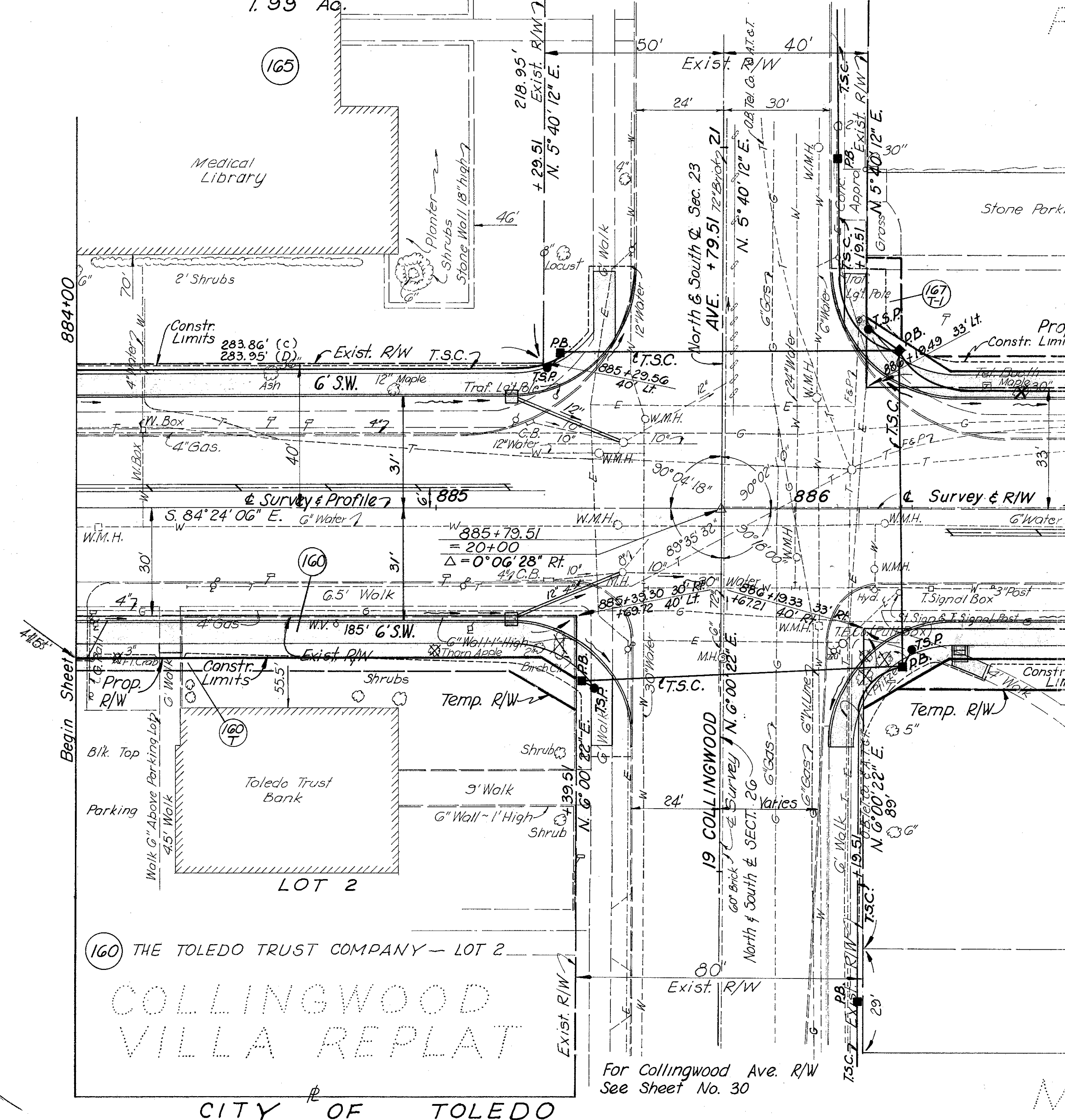
COTTAGE PARK				
PARCEL No.	OWNER	LOT No.	DEED AREA	TO BE ACQUIRED
169	Matilda Parsons, Et. AL.	P24	3,724	38
170	Ella C. Hill	P24	3,136	39

FIRST ADDITION TO COTTAGE PARK



Scale in feet

- 166 Name Change, Parcel 166
- 167 Owner Change, Parcel 167
- 169 Name added, parcel 169
- 170 Owner change, parcel 170
- 171 Parcel 169, name corrected
- 172 Parcel 169, name corrected
- 173 Parcel 169, name corrected
- 174 Parcel 168 Area Corr.



THE TOLEDO TRUST COMPANY - LOT 2

COLLINGWOOD VILLA REPLAT

CITY OF TOLEDO

For Collingwood Ave. R/W See Sheet No. 30

Note:
See Supplemental Sheet No. 36
for point reference information
Sta. 883+54.30 Rt. to Sta. 889+90.09 Rt.

MACHEN PLACE BLOCK "G"

MACHEN PLACE BLOCK "G"				
PARCEL NO.	OWNER	LOT NO.	DEED AREA	TO BE ACQUIRED
166	Toledo-Lucas County Public Library	4 & 3	23,600	1770
171	David D. and Ruth Usher Davis	P.5 & P.6	11,247	478
172	Samuel D. and Thelma E. Carter	P.6	6,700	241
173	Shirley Ann Graham	P.7	8,620	234

BLOCK "G" NEW 1/4 SEC. 26, T.9 S., R.7 E.

Alley Vacated By Ordinance Mar. 13, 1922

NW 1/4 SEC. 26, T.9 S., R.7 E.

REVISION	DATE	DESCRIPTION
1	12-1-71	Name Change Par 168

R/W PLAN
Sta. 884+00 to Sta. 890+00

DRAWN	CHECKED	DATE

COTTAGE PARK				
PARCEL NO.	OWNER	LOT NO.	DEED AREA	TO BE ACQUIRED
170	Ella C. Hill	P. 24	3,136	39
185	Thomas A. & Rita F. Wilhelm	P. 31	2,100	78
186	Frank J. and Judith M. LaPlant	P. 31	2,350	30
187	Walter and Sophia Szychowski	P. 32	6,999	33
188	Jerome C. and Helen M. Jensen	P. 32	12,249	58
189	Dorothy A. Williams	P. 32 & P. 33	12,251	58
190	First National Bank of Toledo, Tr.	P. 33	75,890	225

Note:
See Supplemental Sheet No. 37
for point reference information
Sta. 890+00 Lt. to Sta. 896+00 Lt.

COTTAGE PARK SUB. OF LOTS 34 TO 37				
PARCEL NO.	OWNER	LOT NO.	DEED AREA	TO BE ACQUIRED
190	First National Bank of Toledo, Tr.	P. 1 & Subs 7-21 & P. 33	72,990	225

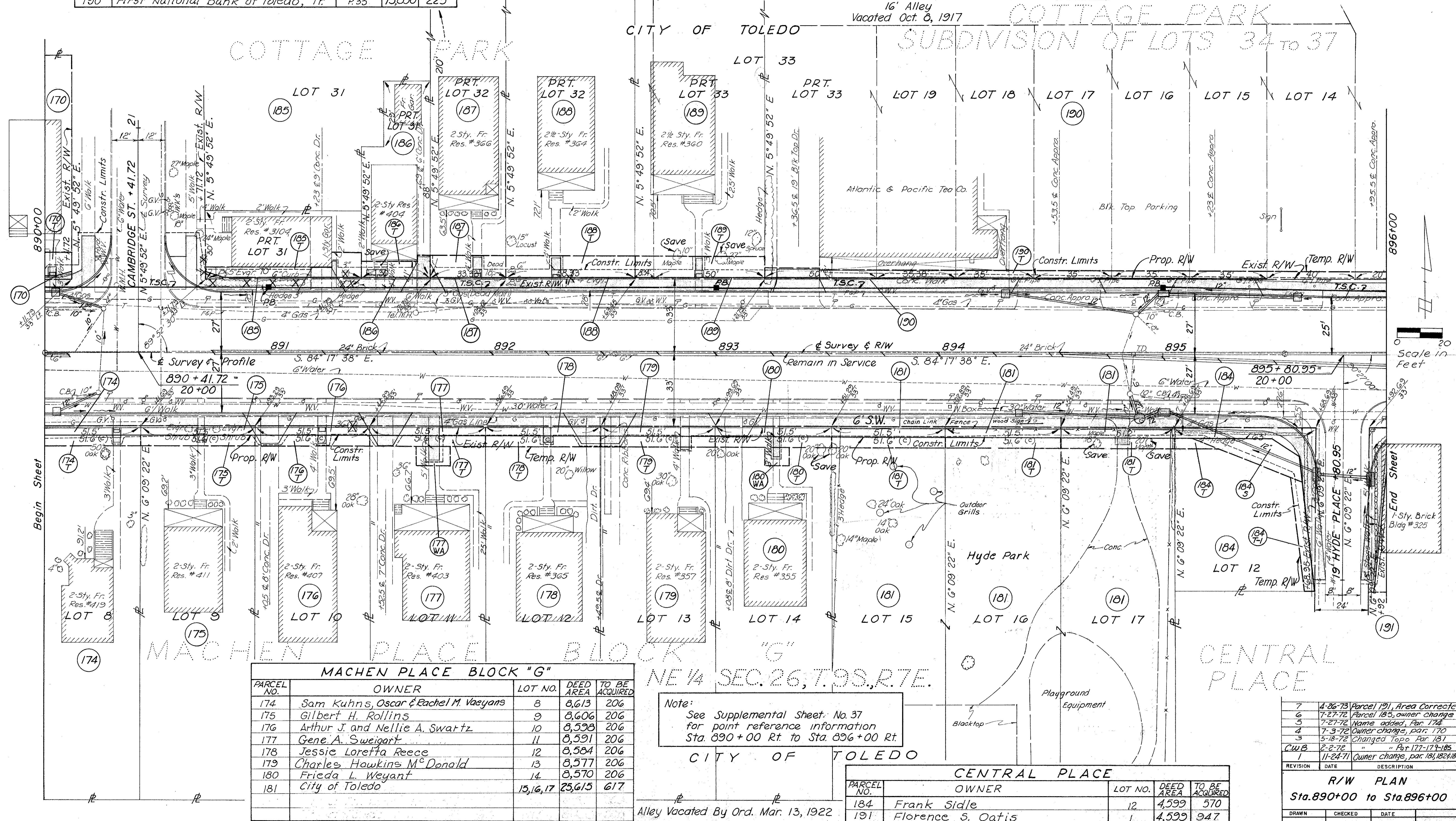
FED. RD. DIVISION	STATE	PROJECT
2	OHIO	U-546 (13) US-1601 (1)

LUC-120-15.10
RIGHT-OF-WAY PLAN
NOTE
For proposed Traffic Signal
Legend. See Sht. No. 11

210
225
25
40

J. H. BELLOWS SUB.				
PARCEL NO.	OWNER	LOT NO.	DEED AREA	TO BE ACQUIRED
190	First National Bank of Toledo, Tr.	P. 1 & Subs 10-12	2,900	—

16' Alley
Vacated Oct. 8, 1917



MACHEN PLACE BLOCK "G"				
PARCEL NO.	OWNER	LOT NO.	DEED AREA	TO BE ACQUIRED
174	Sam Kuhns, Oscar & Rachel M. Vaeyans	8	8,613	206
175	Gilbert H. Rollins	9	8,606	206
176	Arthur J. and Nellie A. Swartz	10	8,598	206
177	Gene A. Sweigart	11	8,591	206
178	Jessie Loretta Reece	12	8,584	206
179	Charles Hawkins M ^c Donald	13	8,577	206
180	Frieda L. Weyant	14	8,570	206
181	City of Toledo	15, 16, 17	25,615	617

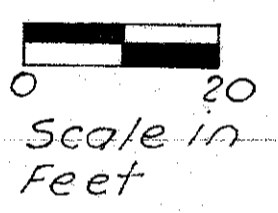
Note:
See Supplemental Sheet No. 37
for point reference information
Sta. 890+00 Rt. to Sta. 896+00 Rt.

CENTRAL PLACE				
PARCEL NO.	OWNER	LOT NO.	DEED AREA	TO BE ACQUIRED
184	Frank Sidle	12	4,599	570
191	Florence S. Oatis	1	4,599	947

REVISION	DATE	DESCRIPTION
7	4-26-73	Parcel 191, Area Corrected
6	7-27-72	Parcel 185, owner change
5	7-27-72	Name added, Par. 174
4	7-3-72	Owner change, par. 170
3	5-18-72	Changed Topo Par 181
CWB	2-2-72	" " Par 177-179-185
1	11-24-71	Owner change, par. 181, 182, 183

R/W PLAN
Sta. 890+00 to Sta. 896+00

DRAWN	CHECKED	DATE



COTTAGE PARK SUB. OF LOTS 34 to 37					
PARCEL NO.	OWNER	LOT NUMBER	DEED AREA	TO BE ACQUIRED	
190	First National Bank of Toledo, Tr.	Subs 1, 2, 3, 4, 5, 6, 7, 8, 9, 10, 11, 12, 13, 14, 15, 16, 17, 18, 19, 20, 21, 22, 23, 24, 25, 26, 27, 28, 29, 30, 31, 32, 33, 34, 35, 36, 37, 38, 39, 40, 41, 42, 43, 44, 45, 46, 47, 48, 49, 50, 51, 52, 53, 54, 55, 56, 57, 58, 59, 60, 61, 62, 63, 64, 65, 66, 67, 68, 69, 70, 71, 72, 73, 74, 75, 76, 77, 78, 79, 80, 81, 82, 83, 84, 85, 86, 87, 88, 89, 90, 91, 92, 93, 94, 95, 96, 97, 98, 99, 100, 101, 102, 103, 104, 105, 106, 107, 108, 109, 110, 111, 112, 113, 114, 115, 116, 117, 118, 119, 120, 121, 122, 123, 124, 125, 126, 127, 128, 129, 130, 131, 132, 133, 134, 135, 136, 137, 138, 139, 140, 141, 142, 143, 144, 145, 146, 147, 148, 149, 150, 151, 152, 153, 154, 155, 156, 157, 158, 159, 160, 161, 162, 163, 164, 165, 166, 167, 168, 169, 170, 171, 172, 173, 174, 175, 176, 177, 178, 179, 180, 181, 182, 183, 184, 185, 186, 187, 188, 189, 190, 191, 192, 193, 194, 195, 196, 197, 198, 199, 200, 201, 202, 203, 204, 205, 206, 207, 208, 209, 210, 211, 212, 213, 214, 215, 216, 217, 218, 219, 220, 221, 222, 223, 224, 225, 226, 227, 228, 229, 230, 231, 232, 233, 234, 235, 236, 237, 238, 239, 240, 241, 242, 243, 244, 245, 246, 247, 248, 249, 250, 251, 252, 253, 254, 255, 256, 257, 258, 259, 260, 261, 262, 263, 264, 265, 266, 267, 268, 269, 270, 271, 272, 273, 274, 275, 276, 277, 278, 279, 280, 281, 282, 283, 284, 285, 286, 287, 288, 289, 290, 291, 292, 293, 294, 295, 296, 297, 298, 299, 300, 301, 302, 303, 304, 305, 306, 307, 308, 309, 310, 311, 312, 313, 314, 315, 316, 317, 318, 319, 320, 321, 322, 323, 324, 325, 326, 327, 328, 329, 330, 331, 332, 333, 334, 335, 336, 337, 338, 339, 340, 341, 342, 343, 344, 345, 346, 347, 348, 349, 350, 351, 352, 353, 354, 355, 356, 357, 358, 359, 360, 361, 362, 363, 364, 365, 366, 367, 368, 369, 370, 371, 372, 373, 374, 375, 376, 377, 378, 379, 380, 381, 382, 383, 384, 385, 386, 387, 388, 389, 390, 391, 392, 393, 394, 395, 396, 397, 398, 399, 400, 401, 402, 403, 404, 405, 406, 407, 408, 409, 410, 411, 412, 413, 414, 415, 416, 417, 418, 419, 420, 421, 422, 423, 424, 425, 426, 427, 428, 429, 430, 431, 432, 433, 434, 435, 436, 437, 438, 439, 440, 441, 442, 443, 444, 445, 446, 447, 448, 449, 450, 451, 452, 453, 454, 455, 456, 457, 458, 459, 460, 461, 462, 463, 464, 465, 466, 467, 468, 469, 470, 471, 472, 473, 474, 475, 476, 477, 478, 479, 480, 481, 482, 483, 484, 485, 486, 487, 488, 489, 490, 491, 492, 493, 494, 495, 496, 497, 498, 499, 500, 501, 502, 503, 504, 505, 506, 507, 508, 509, 510, 511, 512, 513, 514, 515, 516, 517, 518, 519, 520, 521, 522, 523, 524, 525, 526, 527, 528, 529, 530, 531, 532, 533, 534, 535, 536, 537, 538, 539, 540, 541, 542, 543, 544, 545, 546, 547, 548, 549, 550, 551, 552, 553, 554, 555, 556, 557, 558, 559, 560, 561, 562, 563, 564, 565, 566, 567, 568, 569, 570, 571, 572, 573, 574, 575, 576, 577, 578, 579, 580, 581, 582, 583, 584, 585, 586, 587, 588, 589, 590, 591, 592, 593, 594, 595, 596, 597, 598, 599, 600, 601, 602, 603, 604, 605, 606, 607, 608, 609, 610, 611, 612, 613, 614, 615, 616, 617, 618, 619, 620, 621, 622, 623, 624, 625, 626, 627, 628, 629, 630, 631, 632, 633, 634, 635, 636, 637, 638, 639, 640, 641, 642, 643, 644, 645, 646, 647, 648, 649, 650, 651, 652, 653, 654, 655, 656, 657, 658, 659, 660, 661, 662, 663, 664, 665, 666, 667, 668, 669, 670, 671, 672, 673, 674, 675, 676, 677, 678, 679, 680, 681, 682, 683, 684, 685, 686, 687, 688, 689, 690, 691, 692, 693, 694, 695, 696, 697, 698, 699, 700, 701, 702, 703, 704, 705, 706, 707, 708, 709, 710, 711, 712, 713, 714, 715, 716, 717, 718, 719, 720, 721, 722, 723, 724, 725, 726, 727, 728, 729, 730, 731, 732, 733, 734, 735, 736, 737, 738, 739, 740, 741, 742, 743, 744, 745, 746, 747, 748, 749, 750, 751, 752, 753, 754, 755, 756, 757, 758, 759, 760, 761, 762, 763, 764, 765, 766, 767, 768, 769, 770, 771, 772, 773, 774, 775, 776, 777, 778, 779, 780, 781, 782, 783, 784, 785, 786, 787, 788, 789, 790, 791, 792, 793, 794, 795, 796, 797, 798, 799, 800, 801, 802, 803, 804, 805, 806, 807, 808, 809, 810, 811, 812, 813, 814, 815, 816, 817, 818, 819, 820, 821, 822, 823, 824, 825, 826, 827, 828, 829, 830, 831, 832, 833, 834, 835, 836, 837, 838, 839, 840, 841, 842, 843, 844, 845, 846, 847, 848, 849, 850, 851, 852, 853, 854, 855, 856, 857, 858, 859, 860, 861, 862, 863, 864, 865, 866, 867, 868, 869, 870, 871, 872, 873, 874, 875, 876, 877, 878, 879, 880, 881, 882, 883, 884, 885, 886, 887, 888, 889, 890, 891, 892, 893, 894, 895, 896, 897, 898, 899, 900, 901, 902, 903, 904, 905, 906, 907, 908, 909, 910, 911, 912, 913, 914, 915, 916, 917, 918, 919, 920, 921, 922, 923, 924, 925, 926, 927, 928, 929, 930, 931, 932, 933, 934, 935, 936, 937, 938, 939, 940, 941, 942, 943, 944, 945, 946, 947, 948, 949, 950, 951, 952, 953, 954, 955, 956, 957, 958, 959, 960, 961, 962, 963, 964, 965, 966, 967, 968, 969, 970, 971, 972, 973, 974, 975, 976, 977, 978, 979, 980, 981, 982, 983, 984, 985, 986, 987, 988, 989, 990, 991, 992, 993, 994, 995, 996, 997, 998, 999, 1000	17,040	1447	

Note:
See Supplemental Sheet No. 38
for point reference information
Sta. 896+00 Lt. to Sta. 902+00 Lt.

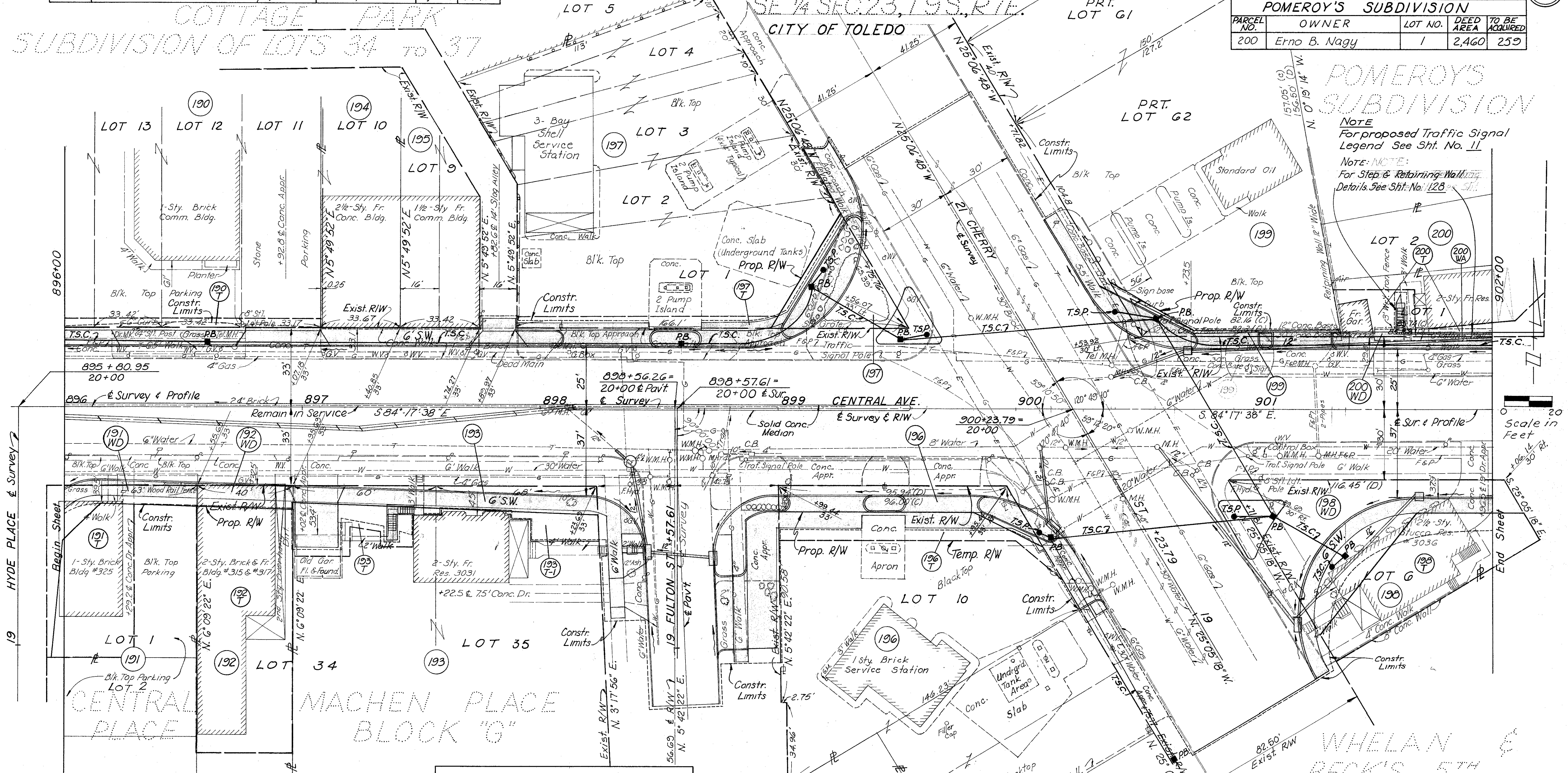
COTTAGE PARK				
PARCEL NO.	OWNER	LOT NO.	DEED AREA	TO BE ACQUIRED
199	The Standard Oil Co.	P.G.1 & P.G.2	18,700	478

FED. RD. DIVISION	STATE	PROJECT	
2	OHIO	U-546 (13) us-1601 (1)	(211) 225

LUC-120-15.10
RIGHT-OF-WAY PLAN

POMEROY'S SUBDIVISION				
PARCEL NO.	OWNER	LOT NO.	DEED AREA	TO BE ACQUIRED
200	Erno B. Nagy	1	2,460	259

NOTE
For proposed Traffic Signal
Legend See Sht. No. 11
NOTE:
For Steps & Retaining Wall
Details See Sht. No. 128



CENTRAL PLACE (HYDE PLACE)				
PARCEL NO.	OWNER	LOT NO.	DEED AREA	TO BE ACQUIRED
191WD	Florence S. Oatis	1	4,599	947

Note:
See Supplemental Sheet No. 38
for point reference information
Sta. 896+00 Rt. to Sta. 902+00 Rt.

MACHEN PLACE BLOCK "G"				
PARCEL NO.	OWNER	LOT NO.	DEED AREA	TO BE ACQUIRED
192WD	Annabellies of Toledo, Inc.	Pt. 34	6,621	399
193	Alfred H. and Edna H. Hoover	P.34 & P.35	5,120	1220

COLLINS ADDITION				
PARCEL NO.	OWNER	LOT NO.	DEED AREA	TO BE ACQUIRED
196	Marathon Oil Co.	Pt. 10	16,488	1171

WHELAN & BECK'S 5TH ADDITION				
PARCEL NO.	OWNER	LOT NO.	DEED AREA	TO BE ACQUIRED
198	William and Elizabeth B. Becker	G	5,805	3363

REVISION		
NO.	DATE	DESCRIPTION
5	8-23-73	Par. 193, Name change
4	6-22-73	Par. 194, Area Correc.
3	4-26-73	Parcel 191, Area Corrected
2	11-2-72	Parcel 196, Area Corrected
1	10-18-72	Parcel 193, name added

R/W PLAN		
Sta. 896+00 to Sta. 902+00		
DRAWN	CHECKED	DATE

POMEROY'S SUBDIVISION				
PARCEL NO.	OWNER	LOT NO.	DEED AREA	TO BE ACQUIRED
200	Erno B. Nagy	1	2,460	259

Note:
See Supplemental Sheet No. 39
for point reference information
Sta. 902+00 Lt. to Sta. 904+91.62 Lt.

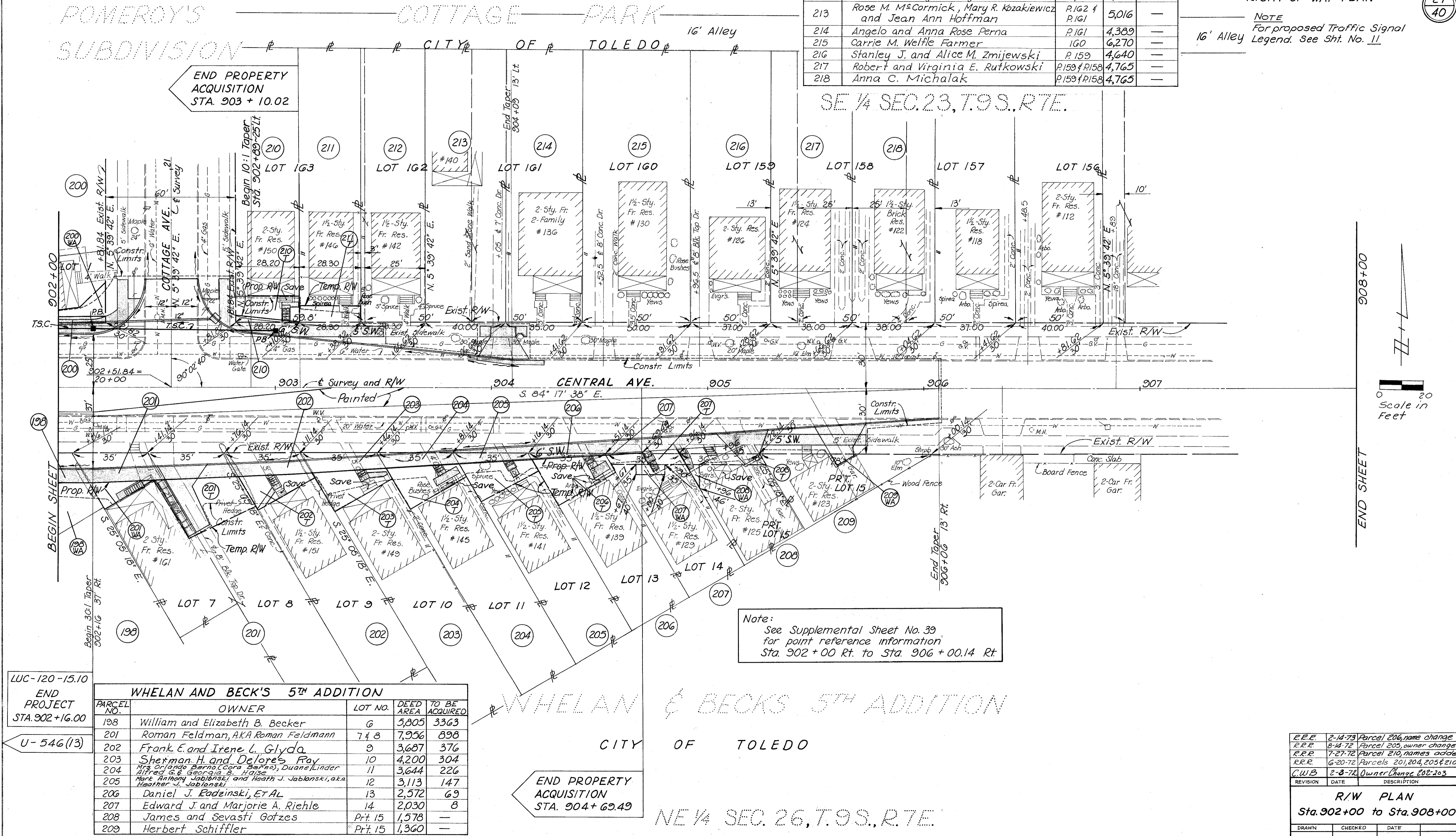
COTTAGE PARK				
PARCEL NO.	OWNER	LOT NO.	DEED AREA	TO BE ACQUIRED
210	Dorothy M. Wagon; A.K.A. Dorothy May Wagon; Eileen M. Egan and June F. Leck	Prt. 163	3,536	42
211	Hazel M. Frederick	Prt. 163	3,549	—
212	Elmer and Olga M. Gyurko	P163 & P162	3,549	—
213	Rose M. McCormick, Mary R. Kozakiewicz and Jean Ann Hoffman	P.162 & P.161	5,016	—
214	Angelo and Anna Rose Perna	P.161	4,389	—
215	Carrie M. Welfle Farmer	160	6,270	—
216	Stanley J. and Alice M. Zmijewski	P.159	4,640	—
217	Robert and Virginia E. Rutkowski	P.158 & P.158	4,765	—
218	Anna C. Michalak	P.159 & P.158	4,765	—

FED. RD. DIVISION	STATE	PROJECT
2	OHIO	U-546 (13) US-1601 (1)

LUC-120-15.10
RIGHT-OF-WAY PLAN

NOTE
For proposed Traffic Signal
Legend. See Sht. No. 11

212
225
27
40

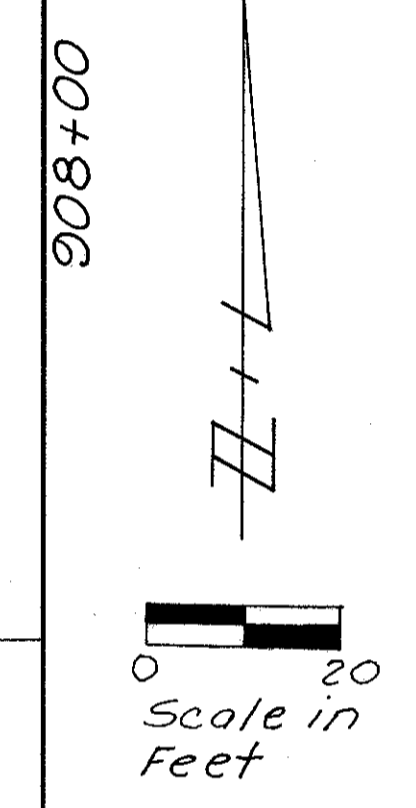


LUC-120-15.10
END PROJECT
STA. 902+16.00
U-546(13)

WHELAN AND BECK'S 5TH ADDITION				
PARCEL NO.	OWNER	LOT NO.	DEED AREA	TO BE ACQUIRED
198	William and Elizabeth B. Becker	6	5,805	3363
201	Roman Feldman, AKA Roman Feldmann	7 & 8	7,956	898
202	Frank E. and Irene L. Glyda	9	3,687	376
203	Sherman H. and Delores Ray	10	4,200	304
204	Mrs. Orlando Barrio (Cora Barrio), Duane Linder Alfred G. & Georgia S. Wise	11	3,644	226
205	Mark Anthony Jablonski and Heath J. Jablonski, aka Heather J. Jablonski	12	3,113	147
206	Daniel J. Radzinski, ET AL	13	2,572	69
207	Edward J. and Marjorie A. Riehle	14	2,030	8
208	James and Sevasti Gotzes	Prt. 15	1,578	—
209	Herbert Schiffler	Prt. 15	1,360	—

END PROPERTY ACQUISITION
STA. 904+69.49

Note:
See Supplemental Sheet No. 39
for point reference information
Sta. 902+00 Rt. to Sta. 906+00.14 Rt.



REVISION	DATE	DESCRIPTION
E.E.E.	2-14-73	Parcel 206, name change
R.R.R.	8-14-72	Parcel 205, owner change
R.R.R.	7-27-72	Parcel 210, names added
R.R.R.	6-20-72	Parcels 201, 204, 205 & 210
C.W.B.	2-3-72	Owner Change 202-203

R/W PLAN
Sta. 902+00 to Sta. 908+00

DRAWN	CHECKED	DATE

NW 1/4 SEC. 26, T. 9 S., R. 7 E.

CITY OF TOLEDO

FED. RD. DIVISION	STATE	PROJECT
2	OHIO	U-546 (13) US-1601 (1)

LUC-120-15.10
RIGHT-OF-WAY PLAN

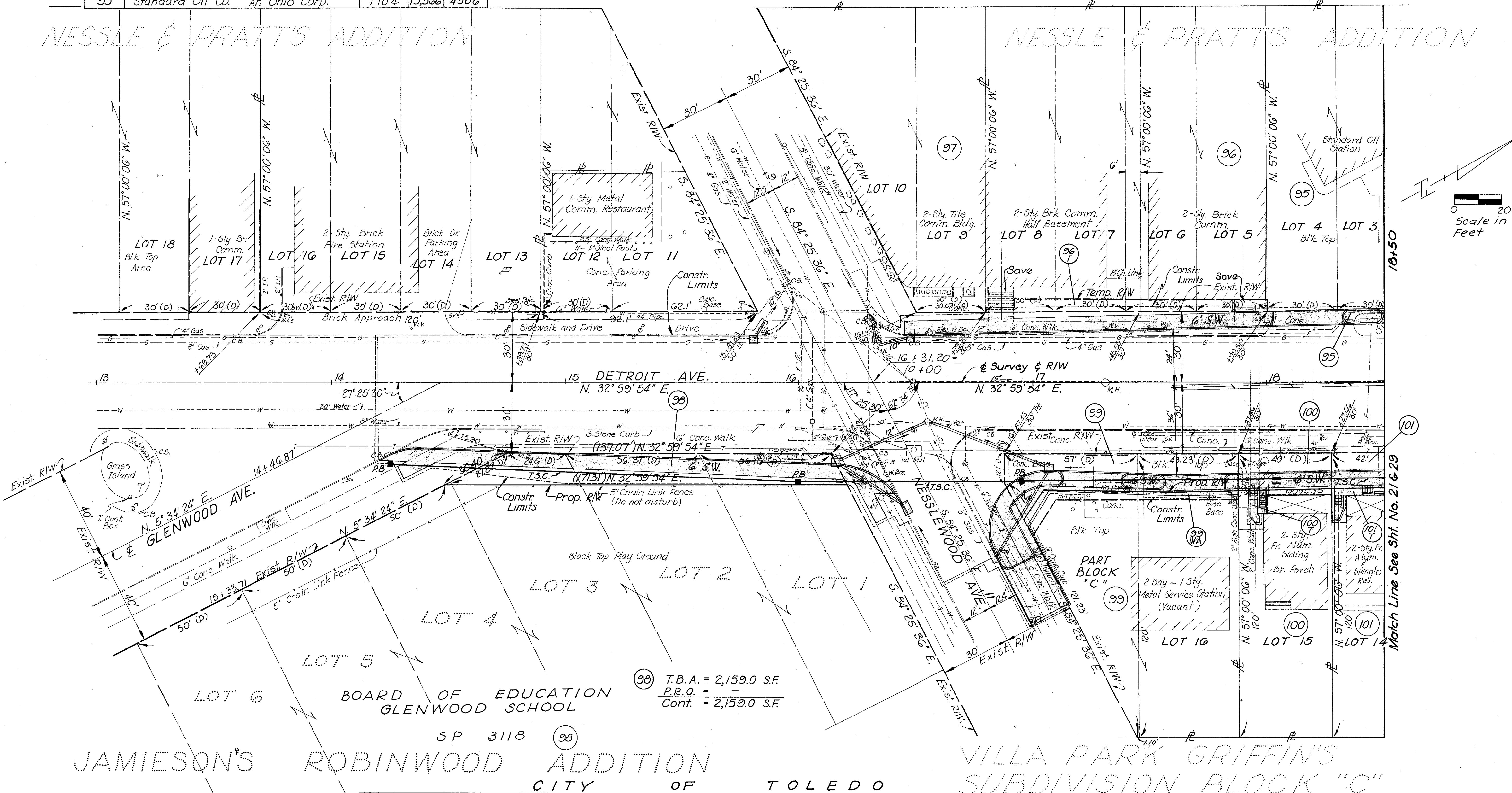
213
225

28
40

NESSLE AND PRATT'S ADDITION

PARCEL NO.	OWNER	LOT NO.	DEED AREA	TO BE ACQUIRED
	Francis N. and Clyde A. Cuthbert	17 & 18		
	City of Toledo, S.P. 2661	13 to 16		
	F.N. Cuthbert Inc.	R11 & R12		
97	Thelma Thorton	9 & 10	7,800	
96	The H.J. Rogers Co.	5 to 8	15,600	
95	Standard Oil Co. An Ohio Corp.	1 to 4	15,366	4306

Note:
See Supplemental Sheet No. 40 for point reference information Sta. 15+81.83 Lt. to Sta. 17+99.50 Lt.



Note:
See Supplemental Sheet No. 40 for point reference information Sta. 14+00 Rt. to Sta. 18+50 Rt.

JAMIESON'S ROBINWOOD ADDITION *

PARCEL NO.	OWNER	LOT No.	DEED AREA	TO BE ACQUIRED
98	Board of Education Glenwood School	*1 to 7 *11 to 26	144,270	2,159

VILLA PARK GRIFFINS SUBDIVISION BLOCK "C"

PARCEL NO.	OWNER	LOT NO.	DEED AREA	TO BE ACQUIRED
99	The Standard Oil Company	PRY. BLOCK & LOT 16	9,088	1748
100	Melvin W. and Zella M. Flagg	15	4,800	627
101	William Rawson & Alma Welch	14	5,040	634

1	9-26-72	Parcel 99, name change
REVISION	DATE	DESCRIPTION
R/W PLAN DETROIT AVENUE Sta. 13+00 to Sta. 18+50		
DRAWN	CHECKED	DATE

NW 1/4 SEC. 26, T. 9 S., R. 7 E.

NESSLE AND PRATT'S ADDITION				
PARCEL NO.	OWNER	LOT NO.	DEED AREA	TO BE ACQUIRED
95	Standard Oil Co., An Ohio Corp.	1,2,3,4	15,366	4306

SW 1/4 SEC. 23, T. 9 S., R. 7 E.

JEWEL PLACE				
PARCEL NO.	OWNER	LOT NO.	DEED AREA	TO BE ACQUIRED
92	Joseph F. Kelly	18	4,290	—
93	Courtney B. and Ruth E. Kalmbach	17	3,780	—
94	Courtney B. Kalmbach Charles A. Phillips Maurice and Gainey Stanley Irma L. Kelley Frank, Blaine, Dallas, George H. and Opal Howard Harold R. and Hazel L. Kinzel Clifford E. Waters Irma L. Kelley	16, 15 & P14 13, P14 & P12 P12 & P11 P11 & P10 P10 & P9 P9 & P8 P8 & P7 P7	4,030	—

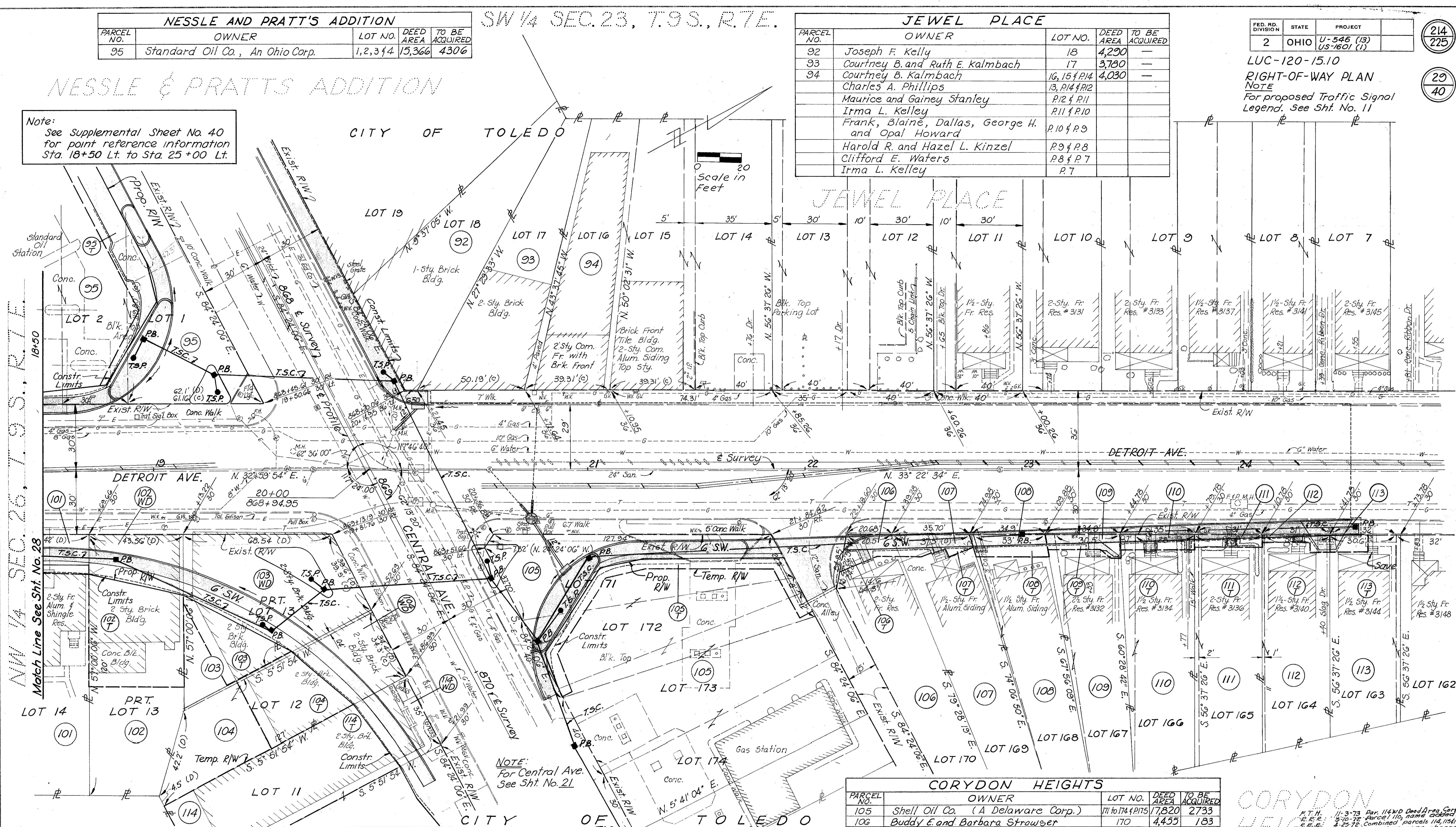
FED. RD. DIVISION	STATE	PROJECT
2	OHIO	U-546 (13) US-601 (1)

214
275

LUC-120-15.10
RIGHT-OF-WAY PLAN
NOTE
For proposed Traffic Signal
Legend. See Sht. No. 11

29
40

Note:
See Supplemental Sheet No. 40
for point reference information
Sta. 18+50 Lt. to Sta. 25+00 Lt.



VILLA PARK GRIFFIN'S SUBDIVISION BLOCK "C"				
PARCEL NO.	OWNER	LOT NO.	DEED AREA	TO BE ACQUIRED
101	William Rawson and Alma Welch, C. & G.	14	5,040	634
102	The Toledo Trust Co., Tr.	P. 13	5,000	1002
103	Nell Simonds	P. 13	4,600	3333
104	John Joseph Blum	P. 13 & P. 12	3,948	1134
114WD	Walter D. and Mary J. Edwards	10, 11	8,890	832

CORYDON HEIGHTS				
PARCEL NO.	OWNER	LOT NO.	DEED AREA	TO BE ACQUIRED
105	Shell Oil Co. (A Delaware Corp.)	111 to 174 & P175	17,820	2733
106	Buddy E. and Barbara Strawser	170	4,455	183
107	Joseph J. and Eleanor H. Danyi	P. 7, 169	4,040	231
108	Forrest A. and Mary Jane Black	P. 169 & P. 168	3,480	187
109	Charles Shavers	P. 168 & P. 167	3,440	149
110	Irma L. Kelley, Et. AL.	P. 167 & P. 166	3,530	110
111	Michael Don and Barbara C. Meier	P. 166 & P. 165	3,210	64
112	Robert E. and Barry M. Cross Danna Migliori	164 & P. 165	3,010	32
113	Robert Carral and Frenshirl Doyle	163 & P. 162	2,880	4

CORYDON HEIGHTS

F.T.H. 11-3-73 Par. 114 WD Deed Area Corr.
E.P.E. 3-10-78 Parcel 110, name change
E.P.E. 4-25-78 Combined parcels 114, 114/116
E.P.E. 4-6-72 Parcel 113, name change
R.R.E. 5-30-72 Parcel 112, name added
C.W.B. 2-22-70 Owner Change 109
C.W.B. 12-27-71 Owner Change 116, 116/111

REVISION	DATE	DESCRIPTION

R/W PLAN
DETROIT AVENUE
Sta. 18+50 to Sta. 25+00

DRAWN	CHECKED	DATE

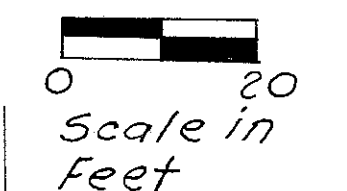
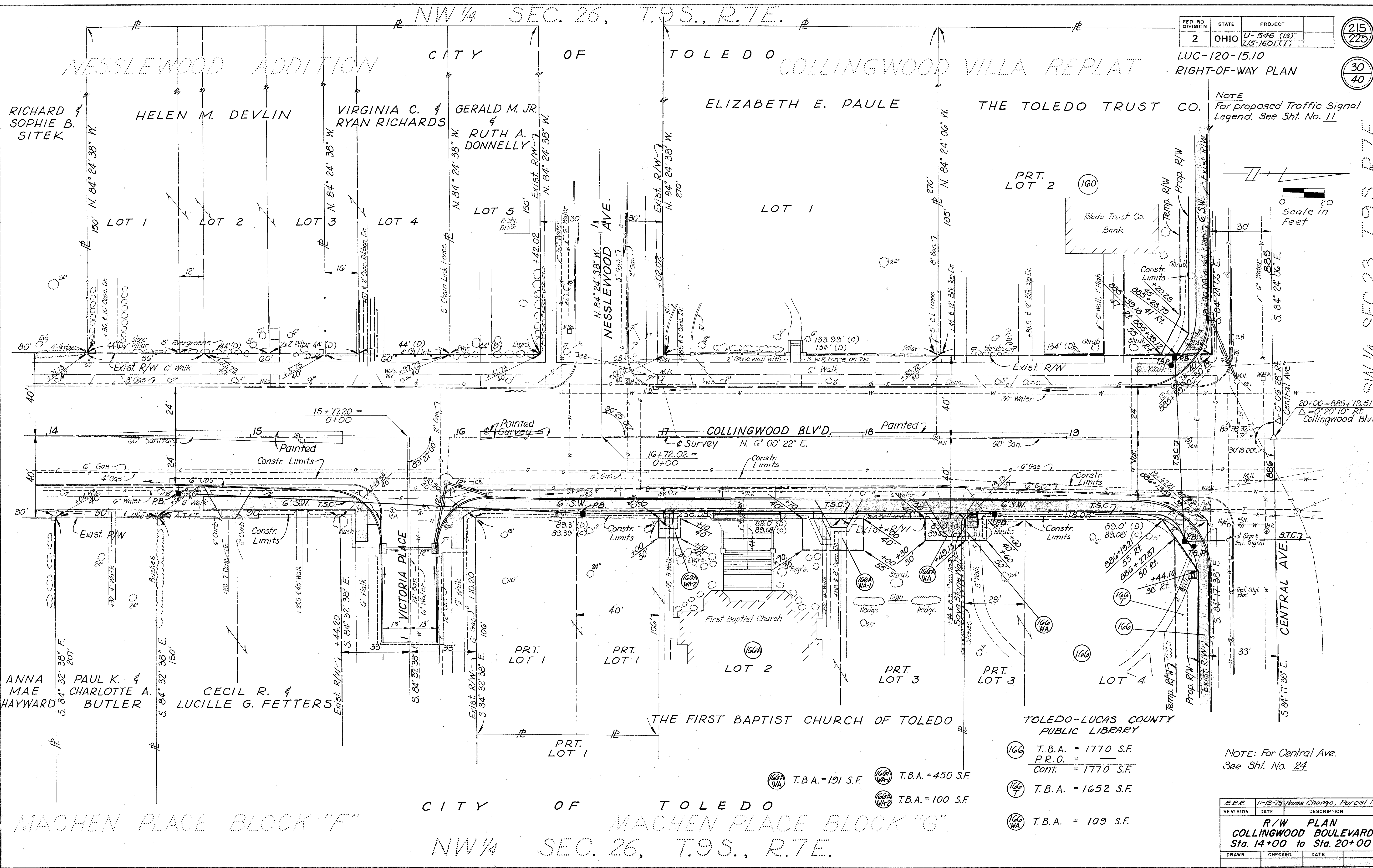
FED. RD. DIVISION	STATE	PROJECT
2	OHIO	U-546 (13) US-1601 (1)

215
225

LUC-120-15.10
RIGHT-OF-WAY PLAN

30
40

NOTE
For proposed Traffic Signal
Legend. See Sht. No. 11



SW 1/4 SEC. 23, T.9 S., R.7 E.

MACHEN PLACE BLOCK "F" NW 1/4 SEC. 26, T.9 S., R.7 E.

- (166A) T.B.A. = 191 S.F.
- (166A) T.B.A. = 450 S.F.
- (166A) T.B.A. = 100 S.F.
- (166) T.B.A. = 1770 S.F.
- (166) T.B.A. = 1652 S.F.
- (166) T.B.A. = 109 S.F.

TOLEDO-LUCAS COUNTY
PUBLIC LIBRARY

NOTE: For Central Ave.
See Sht. No. 24

REVISION	DATE	DESCRIPTION
1	11-13-73	Name Change, Parcel 167

R/W PLAN
COLLINGWOOD BOULEVARD
Sta. 14+00 to Sta. 20+00

DRAWN	CHECKED	DATE
-------	---------	------

FED. RD. DIVISION	STATE	PROJECT
2	OHIO	U-546 (13) US-1601 (1)

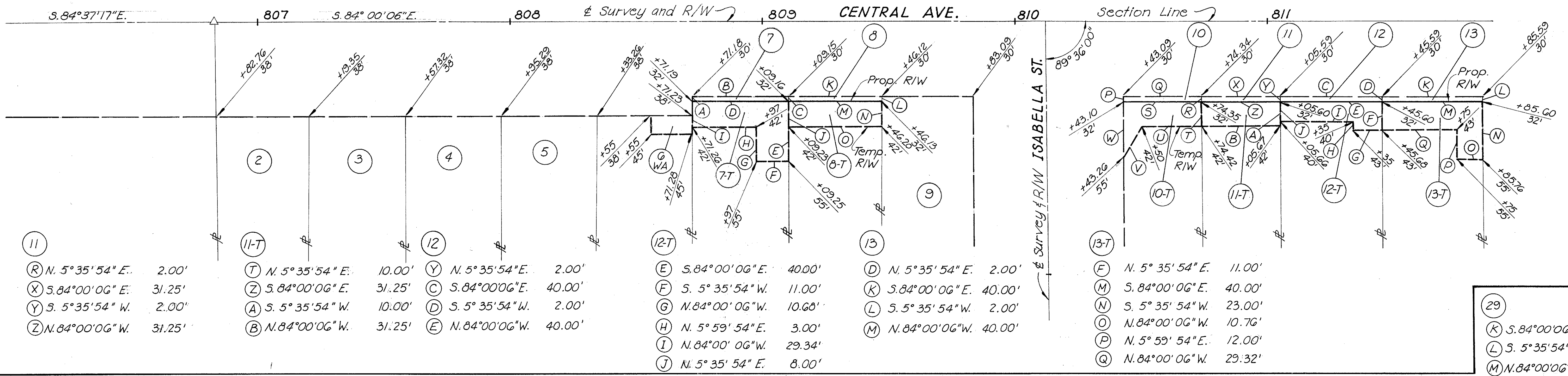
21G
225

LUC-120-15.10

SHEET 1 OF 10

31
40

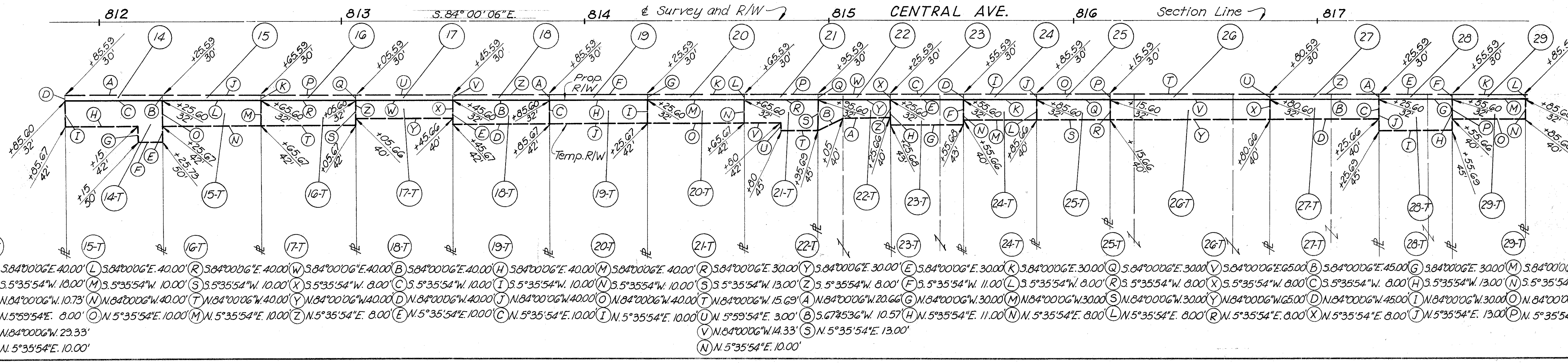
- | | | | | | |
|-----------------------------------------------------------------------------------------------------------------------|--------------------------------------------------------------------------------------------------------------------------------------------------------------------------------------|-----------------------------------------------------------------------------------------------------------------------|---------------------------------------------------------------------------------------------------------------------------|------------------------------------------------------------------------------------------------------------------------|----------------------------------------------------------------------------------------------------------------------------------------------------------|
| 7
A N. 5° 35' 54" E. 2.00'
B S. 84° 00' 06" E. 37.97'
C S. 5° 35' 54" W. 2.00'
D N. 84° 00' 06" W. 37.97' | 7-T
D S. 84° 00' 06" E. 37.97'
E S. 5° 35' 54" W. 23.00'
F N. 84° 00' 06" W. 12.25'
G N. 5° 59' 54" E. 13.00'
H N. 84° 00' 06" W. 25.74'
J N. 5° 35' 54" E. 10.00' | 8
C N. 5° 35' 54" E. 2.00'
K S. 84° 00' 06" E. 36.97'
L S. 5° 35' 54" W. 2.00'
M N. 84° 00' 06" W. 36.97' | 8-T
J N. 5° 35' 54" E. 10.00'
M S. 84° 00' 06" E. 36.97'
N S. 5° 35' 54" W. 10.00'
O N. 84° 00' 06" W. 36.97' | 10
P N. 5° 35' 54" E. 2.00'
Q S. 84° 00' 06" E. 31.25'
R S. 5° 35' 54" W. 2.00'
S N. 84° 00' 06" W. 31.25' | 10-T
S S. 84° 00' 06" E. 31.25'
T S. 5° 35' 54" W. 10.00'
U N. 84° 00' 06" W. 24.42'
V S. 33° 24' 12" W. 14.64'
W N. 5° 35' 54" E. 23.00' |
|-----------------------------------------------------------------------------------------------------------------------|--------------------------------------------------------------------------------------------------------------------------------------------------------------------------------------|-----------------------------------------------------------------------------------------------------------------------|---------------------------------------------------------------------------------------------------------------------------|------------------------------------------------------------------------------------------------------------------------|----------------------------------------------------------------------------------------------------------------------------------------------------------|



- | | | | | | |
|------------------------------------------------------------------------------------------------------------------------|----------------------------------------------------------------------------------------------------------------------------|------------------------------------------------------------------------------------------------------------------------|-------------------------------------------------------------------------------------------------------------------------------------------------------------------------------------|------------------------------------------------------------------------------------------------------------------------|---------------------------------------------------------------------------------------------------------------------------------------------------------------------------------------|
| 11
R N. 5° 35' 54" E. 2.00'
X S. 84° 00' 06" E. 31.25'
Y S. 5° 35' 54" W. 2.00'
Z N. 84° 00' 06" W. 31.25' | 11-T
T N. 5° 35' 54" E. 10.00'
Z S. 84° 00' 06" E. 31.25'
A S. 5° 35' 54" W. 10.00'
B N. 84° 00' 06" W. 31.25' | 12
Y N. 5° 35' 54" E. 2.00'
C S. 84° 00' 06" E. 40.00'
D S. 5° 35' 54" W. 2.00'
E N. 84° 00' 06" W. 40.00' | 12-T
E S. 84° 00' 06" E. 40.00'
F S. 5° 35' 54" W. 11.00'
G N. 84° 00' 06" W. 10.68'
H N. 5° 59' 54" E. 3.00'
I N. 84° 00' 06" W. 29.34'
J N. 5° 35' 54" E. 8.00' | 13
D N. 5° 35' 54" E. 2.00'
K S. 84° 00' 06" E. 40.00'
L S. 5° 35' 54" W. 2.00'
M N. 84° 00' 06" W. 40.00' | 13-T
F N. 5° 35' 54" E. 11.00'
M S. 84° 00' 06" E. 40.00'
N S. 5° 35' 54" W. 23.00'
O N. 84° 00' 06" W. 10.76'
P N. 5° 59' 54" E. 12.00'
Q N. 84° 00' 06" W. 29.32' |
|------------------------------------------------------------------------------------------------------------------------|----------------------------------------------------------------------------------------------------------------------------|------------------------------------------------------------------------------------------------------------------------|-------------------------------------------------------------------------------------------------------------------------------------------------------------------------------------|------------------------------------------------------------------------------------------------------------------------|---------------------------------------------------------------------------------------------------------------------------------------------------------------------------------------|

- 29
K S. 84° 00' 06" E. 30.00'
L S. 5° 35' 54" W. 2.00'
M N. 84° 00' 06" W. 30.00'
F N. 5° 35' 54" E. 2.00'

- | | | | | | | | | | | | | | | |
|------------------------------------------------------------------------------------------------------------------------|------------------------------------------------------------------------------------------------------------------------|------------------------------------------------------------------------------------------------------------------------|------------------------------------------------------------------------------------------------------------------------|------------------------------------------------------------------------------------------------------------------------|------------------------------------------------------------------------------------------------------------------------|------------------------------------------------------------------------------------------------------------------------|------------------------------------------------------------------------------------------------------------------------|------------------------------------------------------------------------------------------------------------------------|------------------------------------------------------------------------------------------------------------------------|------------------------------------------------------------------------------------------------------------------------|------------------------------------------------------------------------------------------------------------------------|------------------------------------------------------------------------------------------------------------------------|------------------------------------------------------------------------------------------------------------------------|------------------------------------------------------------------------------------------------------------------------|
| 14
A S. 84° 00' 06" E. 40.00'
B S. 5° 35' 54" W. 2.00'
C N. 84° 00' 06" W. 40.00'
D N. 5° 35' 54" E. 2.00' | 15
J S. 84° 00' 06" E. 40.00'
K S. 5° 35' 54" W. 2.00'
L N. 84° 00' 06" W. 40.00'
M N. 5° 35' 54" E. 2.00' | 16
P S. 84° 00' 06" E. 40.00'
Q S. 5° 35' 54" W. 2.00'
R N. 84° 00' 06" W. 40.00'
S N. 5° 35' 54" E. 2.00' | 17
U S. 84° 00' 06" E. 40.00'
V S. 5° 35' 54" W. 2.00'
W N. 84° 00' 06" W. 40.00'
X N. 5° 35' 54" E. 2.00' | 18
Z S. 84° 00' 06" E. 40.00'
A S. 5° 35' 54" W. 2.00'
B N. 84° 00' 06" W. 40.00'
C N. 5° 35' 54" E. 2.00' | 19
F S. 84° 00' 06" E. 40.00'
G S. 5° 35' 54" W. 2.00'
H N. 84° 00' 06" W. 40.00'
I N. 5° 35' 54" E. 2.00' | 20
K S. 84° 00' 06" E. 40.00'
L S. 5° 35' 54" W. 2.00'
M N. 84° 00' 06" W. 40.00'
N N. 5° 35' 54" E. 2.00' | 21
P S. 84° 00' 06" E. 30.00'
Q S. 5° 35' 54" W. 2.00'
R N. 84° 00' 06" W. 30.00'
S N. 5° 35' 54" E. 2.00' | 22
W S. 84° 00' 06" E. 30.00'
X S. 5° 35' 54" W. 2.00'
Y N. 84° 00' 06" W. 30.00'
Z N. 5° 35' 54" E. 2.00' | 23
C S. 84° 00' 06" E. 30.00'
D S. 5° 35' 54" W. 2.00'
E N. 84° 00' 06" W. 30.00'
F N. 5° 35' 54" E. 2.00' | 24
I S. 84° 00' 06" E. 30.00'
J S. 5° 35' 54" W. 2.00'
K N. 84° 00' 06" W. 30.00'
L N. 5° 35' 54" E. 2.00' | 25
O S. 84° 00' 06" E. 30.00'
P S. 5° 35' 54" W. 2.00'
Q N. 84° 00' 06" W. 30.00'
R N. 5° 35' 54" E. 2.00' | 26
T S. 84° 00' 06" E. 65.00'
U S. 5° 35' 54" W. 2.00'
V N. 84° 00' 06" W. 65.00'
W N. 5° 35' 54" E. 2.00' | 27
Z S. 84° 00' 06" E. 45.00'
A S. 5° 35' 54" W. 2.00'
B N. 84° 00' 06" W. 45.00'
C N. 5° 35' 54" E. 2.00' | 28
E S. 84° 00' 06" E. 30.00'
F S. 5° 35' 54" W. 2.00'
G N. 84° 00' 06" W. 30.00'
H N. 5° 35' 54" E. 2.00' |
|------------------------------------------------------------------------------------------------------------------------|------------------------------------------------------------------------------------------------------------------------|------------------------------------------------------------------------------------------------------------------------|------------------------------------------------------------------------------------------------------------------------|------------------------------------------------------------------------------------------------------------------------|------------------------------------------------------------------------------------------------------------------------|------------------------------------------------------------------------------------------------------------------------|------------------------------------------------------------------------------------------------------------------------|------------------------------------------------------------------------------------------------------------------------|------------------------------------------------------------------------------------------------------------------------|------------------------------------------------------------------------------------------------------------------------|------------------------------------------------------------------------------------------------------------------------|------------------------------------------------------------------------------------------------------------------------|------------------------------------------------------------------------------------------------------------------------|------------------------------------------------------------------------------------------------------------------------|



- | | | | | | | | | | | | | | | | |
|---------------------------------------------------------------------------------------------------------------------------|----------------------------------------------------------------------------------------------------------------------------|----------------------------------------------------------------------------------------------------------------------------|---------------------------------------------------------------------------------------------------------------------------|----------------------------------------------------------------------------------------------------------------------------|----------------------------------------------------------------------------------------------------------------------------|----------------------------------------------------------------------------------------------------------------------------|----------------------------------------------------------------------------------------------------------------------------|---------------------------------------------------------------------------------------------------------------------------|---------------------------------------------------------------------------------------------------------------------------|--------------------------------------------------------------------------------------------------------------------------|--------------------------------------------------------------------------------------------------------------------------|--------------------------------------------------------------------------------------------------------------------------|--------------------------------------------------------------------------------------------------------------------------|---------------------------------------------------------------------------------------------------------------------------|--------------------------------------------------------------------------------------------------------------------------|
| 14-T
C S. 84° 00' 06" E. 40.00'
E S. 5° 35' 54" W. 13.00'
F N. 84° 00' 06" W. 10.73'
G N. 5° 59' 54" E. 8.00' | 15-T
L S. 84° 00' 06" E. 40.00'
M S. 5° 35' 54" W. 10.00'
N N. 84° 00' 06" W. 40.00'
O N. 5° 35' 54" E. 10.00' | 16-T
R S. 84° 00' 06" E. 40.00'
S S. 5° 35' 54" W. 10.00'
T N. 84° 00' 06" W. 40.00'
U N. 5° 35' 54" E. 10.00' | 17-T
W S. 84° 00' 06" E. 40.00'
X S. 5° 35' 54" W. 10.00'
Y N. 84° 00' 06" W. 40.00'
Z N. 5° 35' 54" E. 8.00' | 18-T
B S. 84° 00' 06" E. 40.00'
C S. 5° 35' 54" W. 10.00'
D N. 84° 00' 06" W. 40.00'
E N. 5° 35' 54" E. 10.00' | 19-T
H S. 84° 00' 06" E. 40.00'
I S. 5° 35' 54" W. 10.00'
J N. 84° 00' 06" W. 40.00'
K N. 5° 35' 54" E. 10.00' | 20-T
M S. 84° 00' 06" E. 40.00'
N S. 5° 35' 54" W. 10.00'
O N. 84° 00' 06" W. 40.00'
P N. 5° 35' 54" E. 10.00' | 21-T
R S. 84° 00' 06" E. 30.00'
S S. 5° 35' 54" W. 13.00'
T N. 84° 00' 06" W. 30.00'
U N. 5° 35' 54" E. 10.00' | 22-T
W S. 84° 00' 06" E. 30.00'
X S. 5° 35' 54" W. 8.00'
Y N. 84° 00' 06" W. 30.00'
Z N. 5° 35' 54" E. 10.00' | 23-T
C S. 84° 00' 06" E. 30.00'
D S. 5° 35' 54" W. 11.00'
E N. 84° 00' 06" W. 30.00'
F N. 5° 35' 54" E. 8.00' | 24-T
I S. 84° 00' 06" E. 30.00'
J S. 5° 35' 54" W. 8.00'
K N. 84° 00' 06" W. 30.00'
L N. 5° 35' 54" E. 8.00' | 25-T
O S. 84° 00' 06" E. 30.00'
P S. 5° 35' 54" W. 8.00'
Q N. 84° 00' 06" W. 30.00'
R N. 5° 35' 54" E. 8.00' | 26-T
T S. 84° 00' 06" E. 65.00'
U S. 5° 35' 54" W. 8.00'
V N. 84° 00' 06" W. 65.00'
W N. 5° 35' 54" E. 8.00' | 27-T
Z S. 84° 00' 06" E. 45.00'
A S. 5° 35' 54" W. 8.00'
B N. 84° 00' 06" W. 45.00'
C N. 5° 35' 54" E. 8.00' | 28-T
E S. 84° 00' 06" E. 30.00'
F S. 5° 35' 54" W. 8.00'
G N. 84° 00' 06" W. 30.00'
H N. 5° 35' 54" E. 13.00' | 29-T
M S. 84° 00' 06" E. 30.00'
N S. 5° 35' 54" W. 8.00'
O N. 84° 00' 06" W. 30.00'
P N. 5° 35' 54" E. 8.00' |
|---------------------------------------------------------------------------------------------------------------------------|----------------------------------------------------------------------------------------------------------------------------|----------------------------------------------------------------------------------------------------------------------------|---------------------------------------------------------------------------------------------------------------------------|----------------------------------------------------------------------------------------------------------------------------|----------------------------------------------------------------------------------------------------------------------------|----------------------------------------------------------------------------------------------------------------------------|----------------------------------------------------------------------------------------------------------------------------|---------------------------------------------------------------------------------------------------------------------------|---------------------------------------------------------------------------------------------------------------------------|--------------------------------------------------------------------------------------------------------------------------|--------------------------------------------------------------------------------------------------------------------------|--------------------------------------------------------------------------------------------------------------------------|--------------------------------------------------------------------------------------------------------------------------|---------------------------------------------------------------------------------------------------------------------------|--------------------------------------------------------------------------------------------------------------------------|

FED. RD. DIVISION	STATE	PROJECT
2	OHIO	U-546 (13) US-1601 (1)

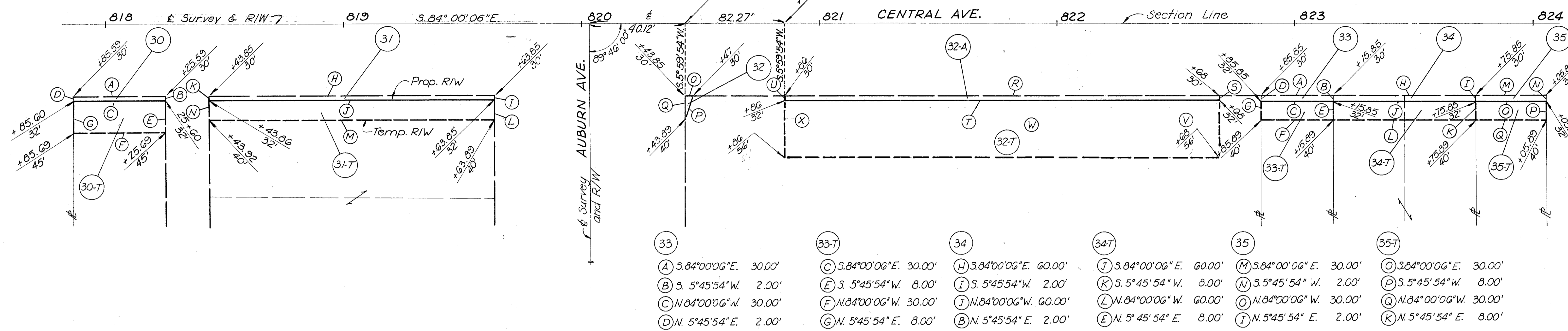
217
225

LUC-120-15.10

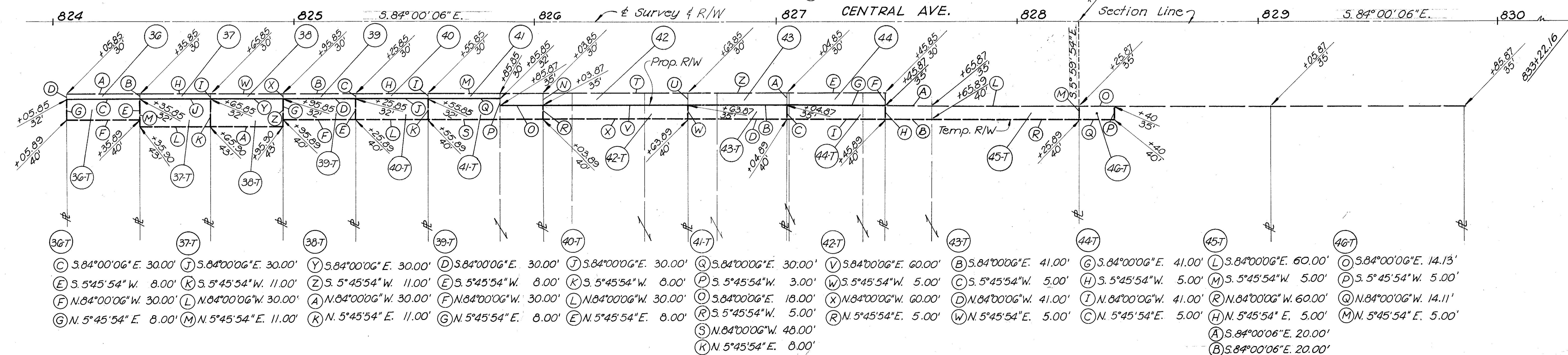
SHEET 2 OF 10

32
40

- | | | | | | | |
|--------------------------------------------------------------------------------------------------------|------------------------------------------------------------------------------------------------------------|----------------------------------------------------------------------------------------------------------|------------------------------------------------------------------------------------------------------------|--------------------------------------------------------------------------------|------------------------------------------------------------------------------------------------------------|--------------------------------------------------------------------------------------------------------------|
| 30
A S.84°00'06"E. 40.00'
B S.5°35'54"W. 2.00'
C N.84°00'06"W. 40.00'
D N.5°35'54"E. 2.00' | 30-T
C S.84°00'06"E. 40.00'
E S.5°35'54"W. 13.00'
F N.84°00'06"W. 40.00'
G N.5°35'54"E. 13.00' | 31
H S.84°00'06"E. 120.00'
J S.5°45'54"W. 2.00'
K N.84°00'06"W. 119.99'
L N.5°35'54"E. 2.00' | 31-T
J S.84°00'06"E. 119.99'
L S.5°45'54"W. 8.00'
M N.84°00'06"W. 119.97'
N N.5°35'54"E. 8.00' | 32
O S.84°00'06"E. 3.15'
P S.23°16'26"W. 10.47'
Q N.5°45'54"E. 10.00' | 32-A
R S.84°00'06"E. 182.00'
S S.5°45'54"W. 2.00'
T N.84°00'06"W. 182.00'
U N.5°45'54"E. 2.00' | 32-T
T S.84°00'06"E. 182.00'
V S.5°45'54"W. 24.00'
W N.84°00'06"W. 182.00'
X N.5°45'54"E. 24.00' |
|--------------------------------------------------------------------------------------------------------|------------------------------------------------------------------------------------------------------------|----------------------------------------------------------------------------------------------------------|------------------------------------------------------------------------------------------------------------|--------------------------------------------------------------------------------|------------------------------------------------------------------------------------------------------------|--------------------------------------------------------------------------------------------------------------|



- | | | | | | | | | |
|--------------------------------------------------------------------------------------------------------|--------------------------------------------------------------------------------------------------------|--------------------------------------------------------------------------------------------------------|--------------------------------------------------------------------------------------------------------|--------------------------------------------------------------------------------------------------------|----------------------------------------------------------------------------------------------------------------------------------------------------------|--------------------------------------------------------------------------------------------------------|--------------------------------------------------------------------------------------------------------|--------------------------------------------------------------------------------------------------------|
| 36
A S.84°00'06"E. 30.00'
B S.5°45'54"W. 2.00'
C N.84°00'06"W. 30.00'
D N.5°45'54"E. 2.00' | 37
H S.84°00'06"E. 30.00'
I S.5°45'54"W. 2.00'
J N.84°00'06"W. 30.00'
K N.5°45'54"E. 2.00' | 38
W S.84°00'06"E. 30.00'
X S.5°45'54"W. 2.00'
Y N.84°00'06"W. 30.00'
Z N.5°45'54"E. 2.00' | 39
B S.84°00'06"E. 30.00'
C S.5°45'54"W. 2.00'
D N.84°00'06"W. 30.00'
X N.5°45'54"E. 2.00' | 40
H S.84°00'06"E. 30.00'
I S.5°45'54"W. 2.00'
J N.84°00'06"W. 30.00'
C N.5°45'54"E. 2.00' | 41
M S.84°00'06"E. 48.00'
N S.5°45'54"W. 5.00'
O N.84°00'06"W. 18.00'
P N.5°45'54"E. 3.00'
Q N.84°00'06"W. 30.00'
I N.5°45'54"E. 2.00' | 42
T S.84°00'06"E. 60.00'
U S.5°45'54"W. 5.00'
V N.84°00'06"W. 60.00'
N N.5°45'54"E. 5.00' | 43
Z S.84°00'06"E. 41.00'
A S.5°45'54"W. 5.00'
B N.84°00'06"W. 41.00'
U N.5°45'54"E. 5.00' | 44
E S.84°00'06"E. 41.00'
F S.5°45'54"W. 5.00'
G N.84°00'06"W. 41.00'
A N.5°45'54"E. 5.00' |
|--------------------------------------------------------------------------------------------------------|--------------------------------------------------------------------------------------------------------|--------------------------------------------------------------------------------------------------------|--------------------------------------------------------------------------------------------------------|--------------------------------------------------------------------------------------------------------|----------------------------------------------------------------------------------------------------------------------------------------------------------|--------------------------------------------------------------------------------------------------------|--------------------------------------------------------------------------------------------------------|--------------------------------------------------------------------------------------------------------|



FED. RD. DIVISION	STATE	PROJECT
2	OHIO	U-546 (13) US-1601 (1)

218
225

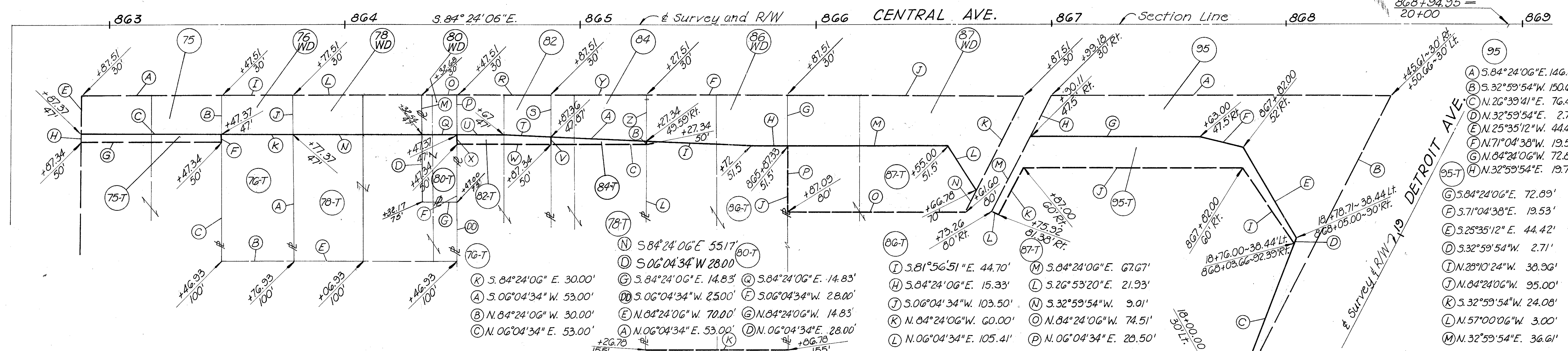
LUC-120-15.10

33
40

SHEET 3 OF 10

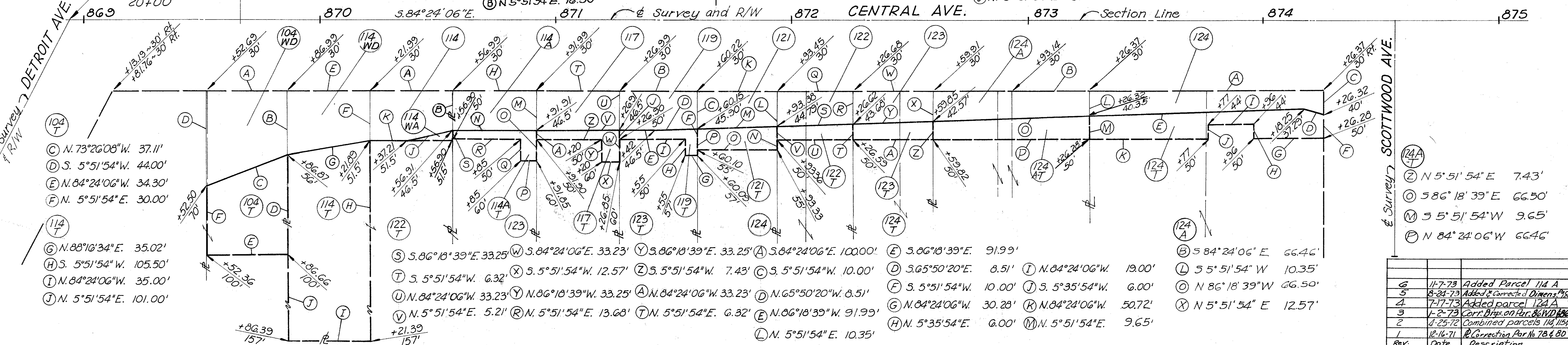
75 75-T 76 WD 78 WD 80 WD 82 82-T 84 84-T 86 WD 87 WD

(A) 5.84°24'06"E. 60.00' (I) 5.84°24'06"E. 30.00' (L) 5.84°24'06"E. 55.17' (O) 5.84°24'06"E. 14.83' (R) 5.84°24'06"E. 40.00' (U) 5.84°24'06"E. 19.63' (Y) 5.84°24'06"E. 40.00' (A) 5.81°56'51"E. 40.02' (F) 5.84°24'06"E. 60.00' (J) 5.84°24'06"E. 100.00'
 (B) 5.6°04'34"W. 17.00' (C) 5.84°24'06"E. 60.00' (T) 5.6°04'34"W. 17.00' (M) 5.6°04'34"W. 17.00' (P) 5.6°04'34"W. 17.00' (S) 5.6°04'34"W. 17.87' (7) 5.81°56'51"E. 20.38' (Z) 5.6°04'34"W. 19.59' (8) 5.6°04'34"W. 0.41' (G) 5.6°04'34"W. 21.50' (K) 5.32°59'54"W. 45.05'
 (C) N.84°24'06"W. 60.00' (F) 5.6°04'34"W. 3.00' (K) N.84°24'06"W. 30.00' (N) N.84°24'06"W. 55.17' (Q) N.84°24'06"W. 14.83' (7) N.81°56'51"W. 20.38' (V) 5.6°04'34"W. 2.13' (A) N.81°56'51"W. 40.02' (C) N.84°24'06"W. 40.00' (H) N.84°24'06"W. 15.33' (L) N.26°53'20"W. 21.93'
 (G) N.84°24'06"W. 60.00' (B) N.6°04'34"E. 17.00' (7) N.6°04'34"E. 17.00' (M) N.6°04'34"E. 17.00' (U) N.84°24'06"W. 19.63' (W) N.84°24'06"W. 40.00' (S) N.6°04'34"E. 17.89' (V) N.06°04'34"E. 2.13' (7) N.81°56'51"W. 44.70' (M) N.84°24'06"W. 67.67'
 (E) N.6°04'34"E. 17.00' (H) N.6°04'34"E. 3.00' (P) N.6°04'34"E. 17.00' (X) N.6°04'34"E. 3.00' (Z) N.6°04'34"E. 19.59' (G) N.6°04'34"E. 21.50'



104 WD 114 WD 114 WA 114A 114A 117 117-T 119 119-T 121 121-T 122

(A) 5.84°24'06"E. 34.30' (E) 5.84°24'06"E. 35.00' (N) 5.84°24'06"E. 35.00' (T) 5.84°24'06"E. 35.00' (V) 5.84°24'06"E. 35.00' (B) 5.84°24'06"E. 33.23' (E) 5.84°24'06"E. 15.09' (K) 5.84°24'06"E. 33.23' (M) 5.86°18'39"E. 33.25' (Q) 5.84°24'06"E. 33.23'
 (B) S. 5°51'54"W. 26.00' (F) S. 5°51'54"W. 21.50' (C) S. 5°51'54"W. 13.50' (U) S. 5°51'54"W. 16.50' (W) S. 5°51'54"W. 13.50' (C) S. 5°51'54"W. 15.90' (D) S.86°18'39" E. 18.16' (L) S. 5°51'54"W. 14.79' (N) S. 5°51'54"W. 10.21' (R) S. 5°51'54"W. 13.68'
 (C) S. 73°26'08"W. 37.11' (G) S.88°16'34"W. 35.02' (N) N.84°24'06"W. 35.00' (P) N.84°24'06"W. 6.85' (V) N.84°24'06"W. 35.00' (X) N.84°24'06"W. 6.85' (D) N.86°18'39"W. 18.16' (F) S. 5°51'54"W. 11.10' (M) N.86°18'39"W. 33.25' (O) N.84°24'06"W. 33.23' (S) N.86°18'39"W. 33.25'
 (D) N. 5°51'54"E. 40.00' (B) N. 5°51'54"E. 26.00' (J) S. 81°21'34"W. 20.33' (Q) N. 5°35'54"E. 10.00' (M) N. 5°51'54"E. 16.50' (Y) N. 5°35'54"E. 10.00' (E) N.84°24'06"W. 15.09' (G) N.84°24'06"W. 5.09' (C) N. 5°51'54"E. 15.90' (P) N. 5°51'54"E. 9.10' (L) N. 5°51'54"E. 14.79'
 (K) N.84°24'06"W. 15.32' (R) N.84°24'06"W. 28.10' (M) S. 5°51'54"W. 16.50' (Z) N.84°24'06"W. 28.10' (U) N. 5°51'54"E. 16.50' (H) N. 5°35'54"E. 7.00' (I) N.84°24'06"W. 28.10'
 (F) N. 5°51'54"E. 21.50' (S) N. 5°51'54"E. 3.50' (H) 5.84°24'06"E. 35.00' (A) N. 5°51'54"E. 3.50' (J) N. 5°51'54"E. 3.50'



6	11-7-73	Added Parcel 114 A
5	8-24-73	Added & corrected Dimens. 114 & 117
4	7-17-73	Added parcel 124 A
3	1-2-73	Corr. Brg. on Parc. 86 WD 86-T
2	4-25-72	Combined parcels 114, 115 & 116
1	12-16-71	Correction Parc. 114 & 80
Rev.	Date	Description

FED. RD. DIVISION	STATE	PROJECT
2	OHIO	U-546 (13) U-1601 (1)

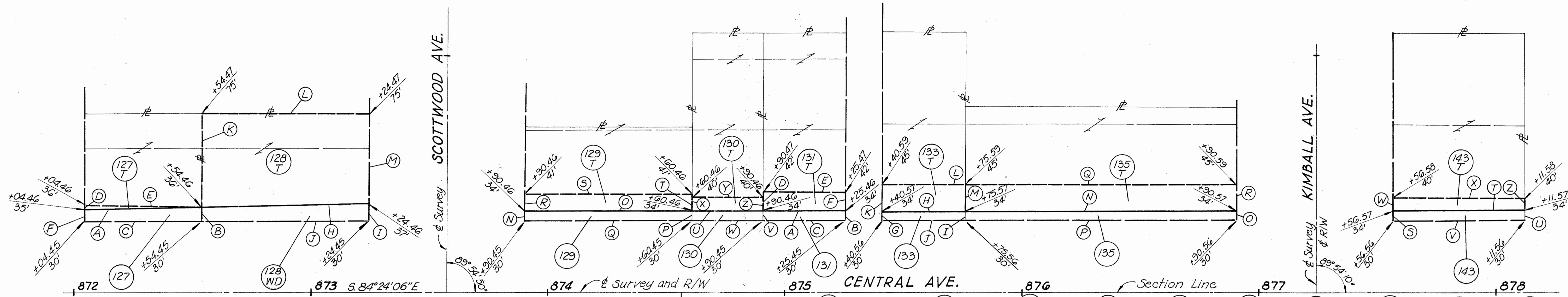
219
225

LUC-120-15.10

34
40

SHEET 4 OF 10

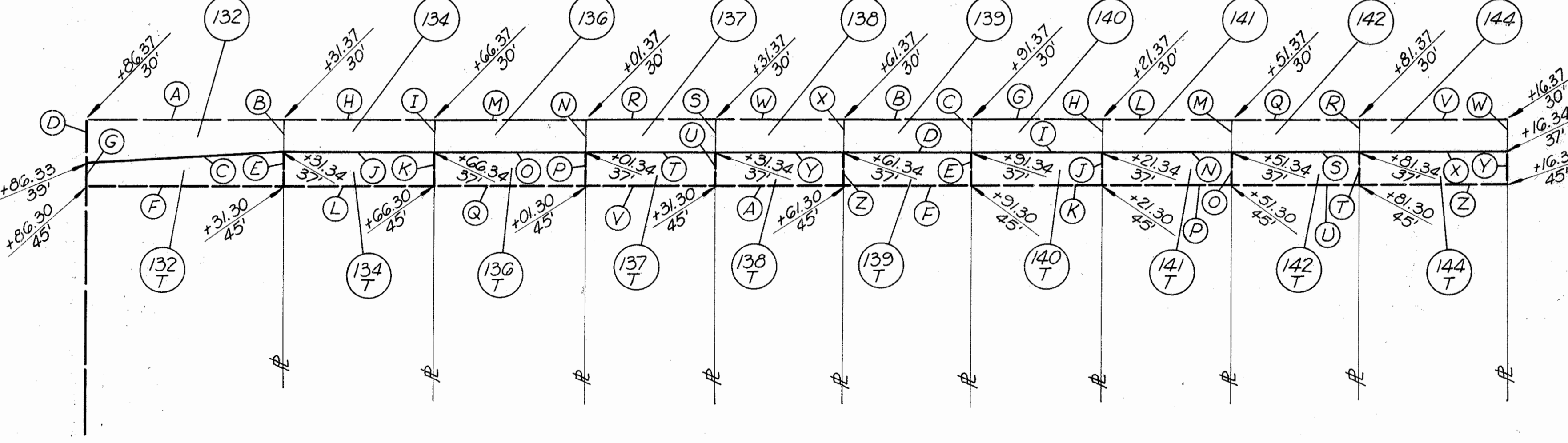
- | | | | | | | | | | | |
|-----------------------------------------------------------------------------------------------------------|-----------------------------------------------------------------------------------|-----------------------------------------------------------------------------------------------------------------|-------------------------------------------------------------------------------------------------------------|-----------------------------------------------------------------------------------------------------------|-----------------------------------------------------------------------------------------------------------|-----------------------------------------------------------------------------------------------------------|-----------------------------------------------------------------------------------------------------------|-----------------------------------------------------------------------------------------------------------|-----------------------------------------------------------------------------------------------------------|-----------------------------------------------------------------------------------------------------------|
| (127)
A S.85°33'32"E. 50.01'
B S.5°41'04"W. 6.00'
C N.84°24'06"W. 50.00'
F N.5°41'04"E. 5.00' | (127)
D N.5°41'04"E. 1.00'
E S.84°24'06"E. 50.00'
A N.85°33'32"W. 50.01' | (128)
WD
B N.5°41'04"E. 6.00'
H S.85°13'12"E. 70.01'
I S.5°41'04"W. 7.00'
J N.84°24'06"W. 70.00' | (128)
K N.5°41'04"E. 39.00'
L S.84°24'06"E. 70.00'
M S.5°41'04"W. 38.00'
H N.85°13'12"W. 70.01' | (129)
N N.5°41'04"E. 4.00'
O S.84°24'06"E. 70.00'
P S.5°41'04"W. 4.00'
Q N.84°24'06"W. 70.00' | (129)
R N.5°41'04"E. 7.00'
S S.84°24'06"E. 70.00'
T S.5°41'04"W. 7.00'
O N.84°24'06"W. 70.00' | (130)
P N.5°41'04"E. 4.00'
U S.84°24'06"E. 30.00'
V S.5°41'04"W. 4.00'
W N.84°24'06"W. 30.00' | (130)
X N.5°41'04"E. 6.00'
Y S.84°24'06"E. 30.00'
Z S.5°41'04"W. 6.00'
U N.84°24'06"W. 30.00' | (131)
V N.5°41'04"E. 4.00'
A S.84°24'06"E. 35.00'
B S.5°41'04"W. 4.00'
C N.84°24'06"W. 35.00' | (131)
D N.5°41'04"E. 8.00'
E S.84°24'06"E. 35.00'
F S.5°41'04"W. 8.00'
A N.84°24'06"W. 35.00' | (133)
G N.5°41'04"E. 4.00'
H S.84°24'06"E. 35.00'
I S.5°41'04"W. 4.00'
J N.84°24'06"W. 35.00' |
|-----------------------------------------------------------------------------------------------------------|-----------------------------------------------------------------------------------|-----------------------------------------------------------------------------------------------------------------|-------------------------------------------------------------------------------------------------------------|-----------------------------------------------------------------------------------------------------------|-----------------------------------------------------------------------------------------------------------|-----------------------------------------------------------------------------------------------------------|-----------------------------------------------------------------------------------------------------------|-----------------------------------------------------------------------------------------------------------|-----------------------------------------------------------------------------------------------------------|-----------------------------------------------------------------------------------------------------------|



- | | | | | |
|-------------------------------------------------------------------------------------------------------------|-------------------------------------------------------------------------------------------------------------|---------------------------------------------------------------------------------------------------------------|-----------------------------------------------------------------------------------------------------------|-----------------------------------------------------------------------------------------------------------|
| (133)
K N.5°41'04"E. 11.00'
L S.84°24'06"E. 35.00'
M S.5°41'04"W. 11.00'
H N.84°24'06"W. 35.00' | (135)
I N.5°41'04"E. 4.00'
N S.84°24'06"E. 115.00'
O S.5°41'44"W. 4.00'
P N.84°24'06"W. 115.00' | (135)
M N.5°41'04"E. 11.00'
Q S.84°24'06"E. 115.00'
R S.5°41'44"W. 11.00'
N N.84°24'06"W. 115.00' | (143)
S N.5°41'04"E. 4.00'
T S.84°24'06"E. 55.00'
U S.5°41'04"W. 4.00'
V N.84°24'06"W. 55.00' | (143)
W N.5°41'04"E. 6.00'
X S.84°24'06"E. 55.00'
Z S.5°41'04"W. 6.00'
T N.84°24'06"W. 55.00' |
|-------------------------------------------------------------------------------------------------------------|-------------------------------------------------------------------------------------------------------------|---------------------------------------------------------------------------------------------------------------|-----------------------------------------------------------------------------------------------------------|-----------------------------------------------------------------------------------------------------------|

- | | | | | |
|-----------------------------------------------------------------------------------------------------------|-----------------------------------------------------------------------------------------------------------|-----------------------------------------------------------------------------------------------------------|-----------------------------------------------------------------------------------------------------------|-----------------------------------------------------------------------------------------------------------|
| (132)
A S.84°24'06"E. 45.00'
B S.5°51'54"W. 7.00'
C N.85°40'28"W. 45.02'
D N.5°51'54"E. 9.00' | (132)
C S.85°40'28"E. 45.02'
E S.5°51'54"W. 8.00'
F N.84°24'06"W. 45.00'
G N.5°51'54"E. 6.00' | (134)
H S.84°24'06"E. 35.00'
I S.5°51'54"W. 7.00'
J N.84°24'06"W. 35.00'
B N.5°51'54"E. 7.00' | (134)
J S.84°24'06"E. 35.00'
K S.5°51'54"W. 8.00'
L N.84°24'06"W. 35.00'
E N.5°51'54"E. 8.00' | (136)
M S.84°24'06"E. 35.00'
N S.5°51'54"W. 7.00'
O N.84°24'06"W. 35.00'
I N.5°51'54"E. 7.00' |
|-----------------------------------------------------------------------------------------------------------|-----------------------------------------------------------------------------------------------------------|-----------------------------------------------------------------------------------------------------------|-----------------------------------------------------------------------------------------------------------|-----------------------------------------------------------------------------------------------------------|

- | | | | | |
|-----------------------------------------------------------------------------------------------------------|-----------------------------------------------------------------------------------------------------------|-----------------------------------------------------------------------------------------------------------|-------------------------------------------------------------------------------------------------------------|-----------------------------------------------------------------------------------------------------------|
| (136)
O S.84°24'06"E. 35.00'
P S.5°51'54"W. 8.00'
Q N.84°24'06"W. 35.00'
K N.5°51'54"E. 8.00' | (137)
R S.84°24'06"E. 30.00'
S S.5°51'54"W. 7.00'
T N.84°24'06"W. 30.00'
N N.5°51'54"E. 7.00' | (137)
U S.84°24'06"E. 30.00'
V S.5°51'54"W. 8.00'
W N.84°24'06"W. 30.00'
P N.5°51'54"E. 8.00' | (138)
X S.84°24'06"E. 30.00'
Y N.84°24'06"W. 30.00'
A N.84°24'06"W. 30.00'
S N.5°51'54"E. 7.00' | (138)
Y S.84°24'06"E. 30.00'
Z S.5°51'54"W. 8.00'
A N.84°24'06"W. 30.00'
U N.5°51'54"E. 8.00' |
|-----------------------------------------------------------------------------------------------------------|-----------------------------------------------------------------------------------------------------------|-----------------------------------------------------------------------------------------------------------|-------------------------------------------------------------------------------------------------------------|-----------------------------------------------------------------------------------------------------------|



- | | | | | |
|-----------------------------------------------------------------------------------------------------------|-----------------------------------------------------------------------------------------------------------|-----------------------------------------------------------------------------------------------------------|-----------------------------------------------------------------------------------------------------------|-----------------------------------------------------------------------------------------------------------|
| (139)
B S.84°24'06"E. 30.00'
C S.5°51'54"W. 7.00'
D N.84°24'06"W. 30.00'
X N.5°51'54"E. 7.00' | (140)
G S.84°24'06"E. 30.00'
H S.5°51'54"W. 7.00'
I N.84°24'06"W. 30.00'
C N.5°51'54"E. 7.00' | (141)
L S.84°24'06"E. 30.00'
M S.5°51'54"W. 7.00'
N N.84°24'06"W. 30.00'
H N.5°51'54"W. 7.00' | (142)
Q S.84°24'06"E. 30.00'
R S.5°51'54"W. 7.00'
S N.84°24'06"W. 30.00'
M N.5°51'54"W. 7.00' | (144)
V S.84°24'06"E. 35.00'
W S.5°51'54"W. 7.00'
X N.84°24'06"W. 35.00'
R N.5°51'54"E. 7.00' |
|-----------------------------------------------------------------------------------------------------------|-----------------------------------------------------------------------------------------------------------|-----------------------------------------------------------------------------------------------------------|-----------------------------------------------------------------------------------------------------------|-----------------------------------------------------------------------------------------------------------|

- | | | | | |
|-----------------------------------------------------------------------------------------------------------|-----------------------------------------------------------------------------------------------------------|-----------------------------------------------------------------------------------------------------------|-----------------------------------------------------------------------------------------------------------|-----------------------------------------------------------------------------------------------------------|
| (139)
D S.84°24'06"E. 30.00'
E S.5°51'54"W. 8.00'
F N.84°24'06"W. 30.00'
Z N.5°51'54"E. 8.00' | (140)
I S.84°24'06"E. 30.00'
J S.5°51'54"W. 8.00'
K N.84°24'06"W. 30.00'
E N.5°51'54"E. 8.00' | (141)
N S.84°24'06"E. 30.00'
O S.5°51'54"W. 8.00'
P N.84°24'06"W. 30.00'
J N.5°51'54"E. 8.00' | (142)
S S.84°24'06"E. 30.00'
T S.5°51'54"W. 8.00'
U N.84°24'06"W. 30.00'
O N.5°51'54"E. 8.00' | (144)
X S.84°24'06"E. 35.00'
Y S.5°51'54"W. 8.00'
Z N.84°24'06"W. 35.00'
T S.5°51'54"W. 8.00' |
|-----------------------------------------------------------------------------------------------------------|-----------------------------------------------------------------------------------------------------------|-----------------------------------------------------------------------------------------------------------|-----------------------------------------------------------------------------------------------------------|-----------------------------------------------------------------------------------------------------------|

FED. RD. DIVISION	STATE	PROJECT
2	OHIO	U-546 (13) US-1601(1)

220
225

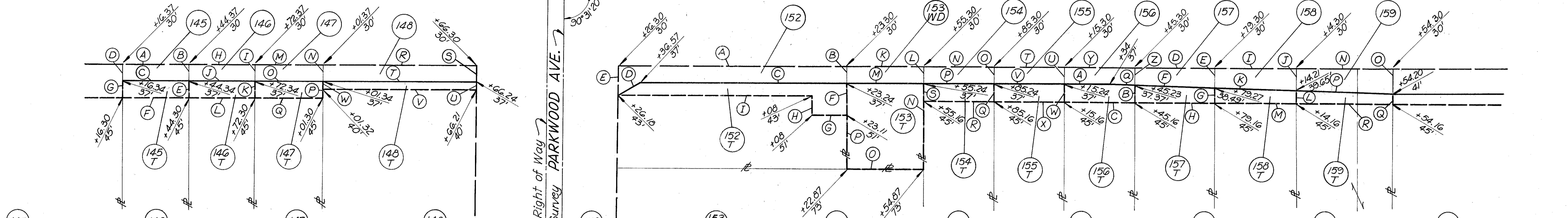
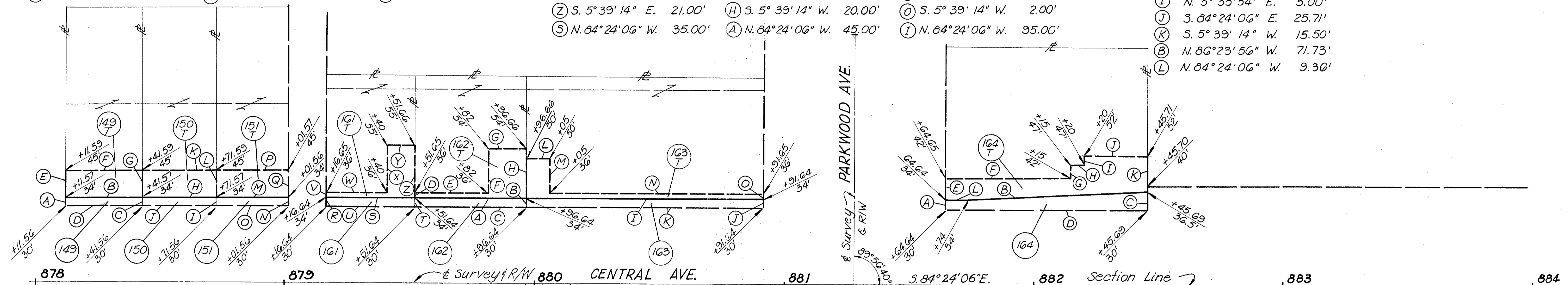
LUC-120-15.10

35
40

SHEET 5 OF 10

- 149
A N. 5° 41' 04" E. 4.00'
B S. 84° 24' 06" E. 30.00'
C S. 5° 41' 04" W. 4.00'
D N. 84° 24' 06" W. 30.00'
- 150
C N. 5° 41' 04" E. 4.00'
H S. 84° 24' 06" E. 30.00'
I S. 5° 41' 04" W. 4.00'
J N. 84° 24' 06" W. 30.00'
- 151
I N. 5° 41' 04" E. 4.00'
M S. 84° 24' 06" E. 29.99'
N S. 5° 39' 14" W. 4.00'
O N. 84° 24' 06" W. 30.00'
- 161
R N. 5° 39' 14" E. 4.00'
S S. 84° 24' 06" E. 35.00'
T S. 5° 39' 14" W. 4.00'
U N. 84° 24' 06" W. 35.00'
- 162
T N. 5° 39' 14" E. 4.00'
A S. 84° 24' 06" E. 45.00'
B S. 5° 39' 14" W. 4.00'
C N. 84° 24' 06" W. 45.00'
- 163
B N. 5° 39' 14" E. 4.00'
I S. 84° 24' 06" E. 95.00'
J S. 5° 39' 14" E. 4.00'
K N. 84° 24' 06" W. 95.00'
- 164
A N. 5° 39' 14" E. 4.00'
L S. 84° 24' 06" E. 9.36'
B S. 86° 23' 56" E. 71.73'
C S. 5° 39' 14" W. 6.50'
D N. 84° 24' 06" W. 81.05'

- 149
E N. 5° 41' 04" E. 11.00'
F S. 84° 24' 06" E. 30.00'
G S. 5° 41' 04" W. 11.00'
B N. 84° 24' 06" W. 30.00'
- 150
G N. 5° 41' 04" E. 11.00'
K S. 84° 24' 06" E. 30.00'
L S. 5° 41' 04" W. 11.00'
H N. 84° 24' 06" W. 30.00'
- 151
L N. 5° 41' 04" E. 11.00'
P S. 84° 24' 06" E. 29.98'
Q S. 5° 39' 14" W. 11.00'
M N. 84° 24' 06" W. 29.99'
- 161
V N. 5° 39' 14" E. 2.00'
W S. 84° 24' 06" E. 23.35'
X N. 5° 35' 54" E. 19.00'
Y S. 84° 24' 06" E. 11.66'
Z S. 5° 39' 14" E. 21.00'
S N. 84° 24' 06" W. 35.00'
- 162
D N. 5° 39' 14" E. 2.00'
E S. 84° 24' 06" E. 30.35'
F N. 5° 35' 54" E. 18.00'
G S. 84° 24' 06" E. 14.66'
H S. 5° 39' 14" W. 20.00'
A N. 84° 24' 06" W. 45.00'
- 163
H N. 5° 39' 14" E. 16.00'
L S. 84° 24' 06" E. 8.34'
M S. 5° 35' 54" W. 14.00'
N S. 84° 24' 06" E. 86.65'
O S. 5° 39' 14" W. 2.00'
I N. 84° 24' 06" W. 95.00'
- 164
E N. 5° 39' 14" E. 8.00'
F S. 84° 24' 06" E. 50.35'
G N. 5° 35' 54" E. 5.00'
H S. 84° 24' 06" E. 5.00'
I N. 5° 35' 54" E. 5.00'
J S. 84° 24' 06" E. 25.71'
K S. 5° 39' 14" W. 15.50'
B N. 86° 23' 56" W. 71.73'
L N. 84° 24' 06" W. 9.36'



- 145
A S. 84° 24' 06" E. 28.00'
B S. 5° 51' 54" W. 7.00'
C N. 84° 24' 06" W. 28.00'
D N. 5° 51' 54" E. 7.00'
- 146
H S. 84° 24' 06" E. 28.00'
I S. 5° 51' 54" W. 7.00'
J N. 84° 24' 06" W. 28.00'
K N. 5° 51' 54" E. 7.00'
- 147
M S. 84° 24' 06" E. 29.00'
N S. 5° 51' 54" W. 7.00'
O N. 84° 24' 06" W. 29.00'
I N. 5° 51' 54" E. 7.00'
- 148
R S. 84° 24' 06" E. 64.93'
S S. 6° 07' 14" W. 7.00'
T N. 84° 24' 06" W. 64.90'
N N. 5° 51' 54" E. 7.00'
- 152
A S. 84° 24' 06" E. 97.00'
B S. 6° 07' 14" W. 7.00'
C N. 84° 24' 06" W. 86.67'
D S. 65° 35' 54" W. 12.00'
E N. 6° 07' 14" E. 13.00'
- 153
K S. 84° 24' 06" E. 32.00'
L S. 6° 07' 14" W. 7.00'
M N. 84° 24' 06" W. 32.00'
B N. 6° 07' 14" E. 7.00'
- 154
N S. 84° 24' 06" E. 30.00'
O S. 6° 07' 14" W. 7.00'
P N. 84° 24' 06" W. 30.00'
L N. 6° 07' 14" E. 7.00'
- 155
T S. 84° 24' 06" E. 30.00'
U S. 6° 07' 14" W. 7.00'
V N. 84° 24' 06" W. 30.00'
O N. 6° 07' 14" E. 7.00'
- 156
Y S. 84° 24' 06" E. 30.00'
Z S. 6° 07' 14" W. 7.37'
A N. 82° 29' 33" W. 11.24'
U N. 6° 07' 14" E. 7.00'
- 157
D S. 84° 24' 06" E. 34.00'
E S. 6° 07' 14" W. 8.49'
F N. 82° 29' 33" W. 34.01'
Z N. 6° 07' 14" E. 7.37'
- 158
I S. 84° 24' 06" E. 35.00'
J S. 6° 07' 14" W. 9.65'
K N. 82° 29' 33" W. 35.01'
E N. 6° 07' 14" E. 8.49'
- 159
N S. 84° 24' 06" E. 40.00'
O S. 6° 07' 14" W. 11.00'
P N. 82° 29' 33" W. 40.01'
J N. 6° 07' 14" E. 9.65'

- 145
C S. 84° 24' 06" E. 28.00'
E S. 5° 51' 54" W. 8.00'
F N. 84° 24' 06" W. 28.00'
G N. 5° 51' 54" E. 8.00'
- 146
J S. 84° 24' 06" E. 28.00'
K S. 5° 51' 54" W. 8.00'
L N. 84° 24' 06" W. 28.00'
E N. 5° 51' 54" E. 8.00'
- 147
O S. 84° 24' 06" E. 29.00'
P S. 5° 51' 54" W. 8.00'
Q N. 84° 24' 06" W. 29.00'
K N. 5° 51' 54" E. 8.00'
- 148
T S. 84° 24' 06" E. 64.90'
U S. 6° 07' 14" W. 3.00'
V N. 84° 24' 06" W. 64.89'
W N. 5° 51' 54" E. 3.00'
- 152
D N. 65° 35' 54" E. 12.00'
C S. 84° 24' 06" E. 86.67'
F S. 6° 07' 14" W. 14.00'
G N. 84° 24' 06" W. 15.11'
H N. 5° 35' 54" E. 8.00'
I N. 84° 24' 06" W. 81.82'
- 153
M S. 84° 24' 06" E. 32.00'
N S. 6° 07' 14" W. 36.00'
O N. 84° 24' 06" W. 32.00'
P N. 6° 07' 14" E. 36.00'
- 154
P S. 84° 24' 06" E. 30.00'
Q S. 6° 07' 14" W. 8.00'
R N. 84° 24' 06" W. 30.00'
S N. 6° 07' 14" E. 8.00'
- 155
V S. 84° 24' 06" E. 30.00'
W S. 6° 07' 14" W. 8.00'
X N. 84° 24' 06" W. 30.00'
Q N. 6° 07' 14" E. 8.00'
- 156
A S. 84° 24' 06" E. 18.76'
S. 82° 29' 33" E. 34.01'
H N. 84° 24' 06" W. 34.00'
W N. 6° 07' 14" E. 8.00'
- 157
F S. 82° 29' 33" E. 34.01'
G S. 6° 07' 14" W. 6.51'
M N. 84° 24' 06" W. 35.00'
B N. 6° 07' 14" E. 7.63'
- 158
K S. 82° 29' 33" E. 35.01'
L S. 6° 07' 14" W. 5.35'
N N. 84° 24' 06" W. 35.00'
G N. 6° 07' 14" E. 6.51'
- 159
P S. 82° 29' 33" E. 40.01'
Q S. 6° 07' 14" W. 4.00'
R N. 84° 24' 06" W. 40.00'
L N. 6° 07' 14" E. 5.35'

FED. RD. DIVISION	STATE	PROJECT
2	OHIO	U-546 (13) US-160 (1)

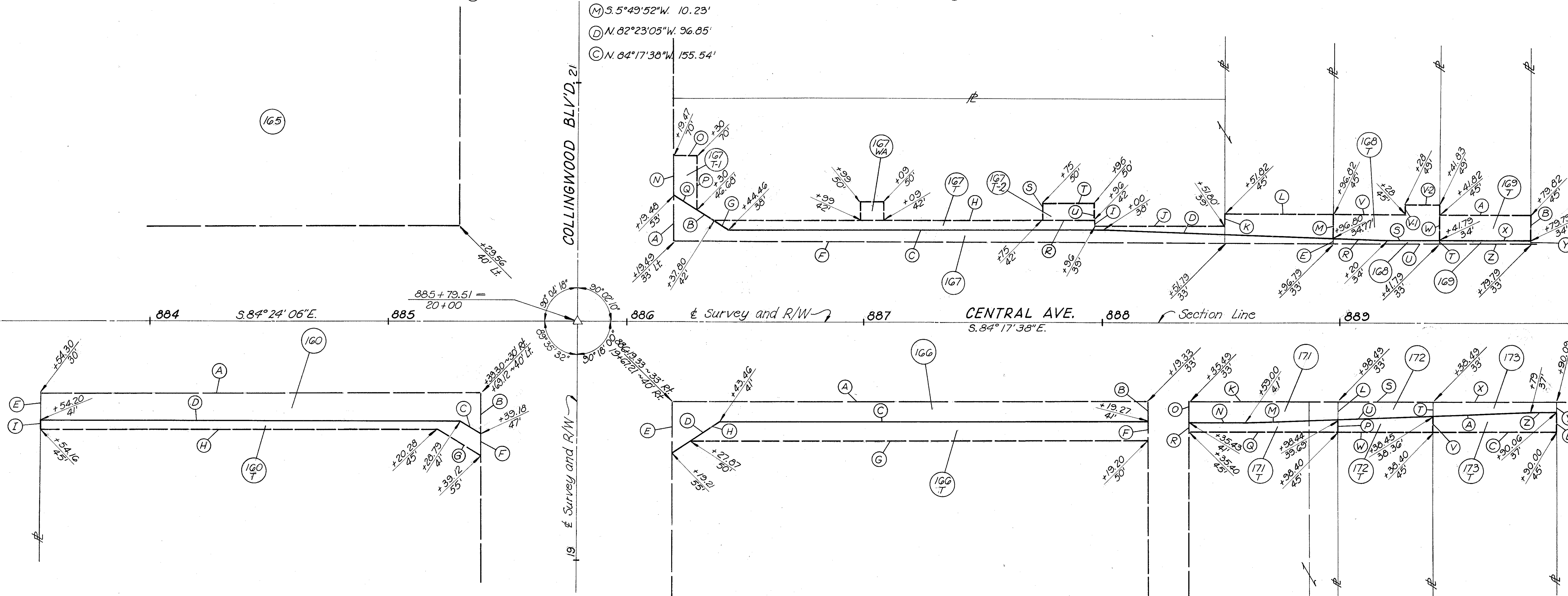
LUC-120-15.10

SHEET 6 OF 10

221
225

36
40

- (R) N. 84°17'38"W. 21.00' (A) N. 5°40'12"E. 20.00' (G) N. 53°18'35"W. 7.77' (N) N. 5°40'12"E. 17.00' (E) N. 5°49'22"E. 1.77' (M) N. 5°49'52"E. 10.23' (T) N. 5°49'52"E. 1.00' (W) N. 5°49'52"E. 11.00'
 (S) N. 5°42'22"E. 8.00' (B) S. 53°18'35"E. 29.14' (H) S. 84°17'38"E. 158.20' (O) S. 84°17'38"E. 10.53' (R) S. 82°23'05"E. 23.22' (V) S. 84°17'38"E. 31.18' (X) S. 84°17'38"E. 38.00' (A) S. 84°17'38"E. 38.00'
 (T) S. 84°17'38"E. 21.00' (C) S. 84°17'38"E. 155.54' (I) S. 5°42'22"W. 4.00' (P) S. 5°42'22"W. 23.32' (S) S. 84°17'38"E. 21.79' (U) N. 5°42'22"E. 4.00' (Y) S. 5°49'52"W. 1.00' (B) S. 5°49'52"W. 11.00'
 (U) S. 5°42'22"W. 8.00' (D) S. 82°23'05"E. 36.85' (J) S. 84°17'38"E. 55.80' (Q) N. 53°18'35"W. 12.27' (T) S. 5°49'52"W. 1.00' (V2) S. 84°17'38"E. 13.83' (Z) N. 84°17'38"W. 38.00' (X) N. 84°17'38"W. 38.00'
 (E) S. 5°49'52"W. 1.77' (K) N. 5°49'52"E. 6.00' (S) N. 84°17'38"W. 21.79' (F) N. 84°17'38"W. 277.30' (L) S. 84°17'38"E. 45.00' (R) N. 82°23'05"W. 23.22'
 (M) S. 5°49'52"W. 10.23' (D) N. 82°23'05"W. 36.85' (C) N. 84°17'38"W. 155.54'



- (A) S. 84°24'06"E. 185.00' (D) S. 84°24'06"E. 174.59' (A) S. 84°17'38"E. 200.00' (C) S. 84°17'38"E. 175.81' (K) S. 84°17'38"E. 63.00' (N) S. 84°17'38"E. 23.57' (S) S. 84°17'38"E. 40.00' (U) S. 86°12'11"E. 40.01' (X) S. 84°17'38"E. 51.60' (A) S. 86°12'11"E. 40.57'
 (B) S. 6°00'22"W. 17.00' (C) S. 56°24'06"E. 12.00' (B) S. 6°09'22"W. 8.00' (F) S. 6°09'22"W. 9.00' (L) S. 6°09'22"W. 6.69' (M) S. 86°12'11"E. 39.46' (T) S. 6°09'22"W. 5.36' (V) S. 6°09'22"W. 6.64' (Y) S. 6°09'22"W. 4.00' (Z) S. 84°17'38"E. 11.06'
 (C) N. 56°24'06"W. 12.00' (F) S. 6°00'22"W. 8.00' (C) N. 84°17'38"W. 175.81' (G) N. 84°17'38"W. 191.33' (M) N. 86°12'11"W. 39.46' (P) S. 6°09'22"W. 5.31' (U) N. 86°12'11"W. 40.01' (W) N. 84°17'38"W. 40.00' (Z) N. 84°17'38"W. 11.06' (B) S. 6°09'22"W. 8.00'
 (D) N. 84°24'06"W. 174.59' (G) N. 56°24'06"W. 20.00' (D) S. 6°42'22"W. 28.00' (H) N. 65°42'22"E. 18.00' (N) N. 84°17'38"W. 23.57' (Q) N. 84°17'38"W. 63.00' (L) N. 6°09'22"E. 6.69' (P) N. 6°09'22"E. 5.31' (A) N. 86°12'11"W. 40.57' (C) N. 84°17'38"W. 51.60'
 (E) N. 6°07'14"E. 11.00' (H) N. 84°24'06"W. 167.64' (E) N. 6°00'22"E. 22.00' (O) N. 6°09'22"E. 8.00' (R) N. 6°09'22"E. 4.00' (T) N. 6°09'22"E. 5.36' (V) N. 6°09'22"E. 6.64'
 (I) N. 6°00'22"E. 4.00'

FED. RD. DIVISION	STATE	PROJECT
2	OHIO	U-546 (13) US-1601 (1)

LUC-120-15.10

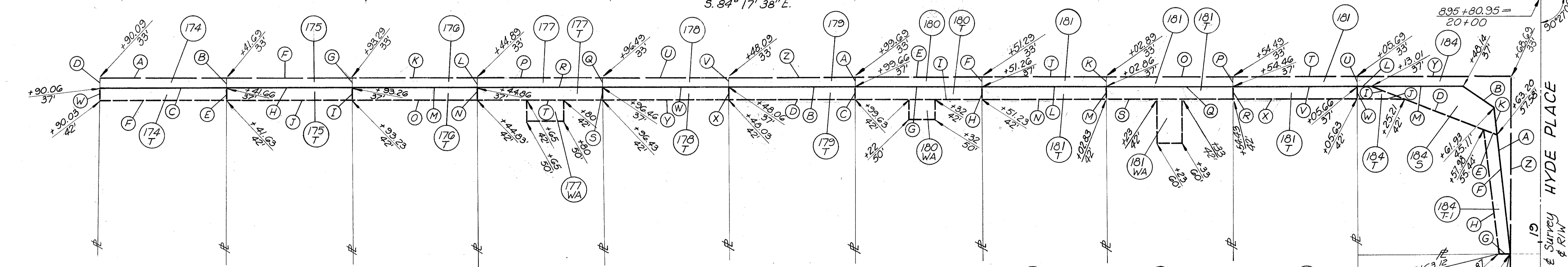
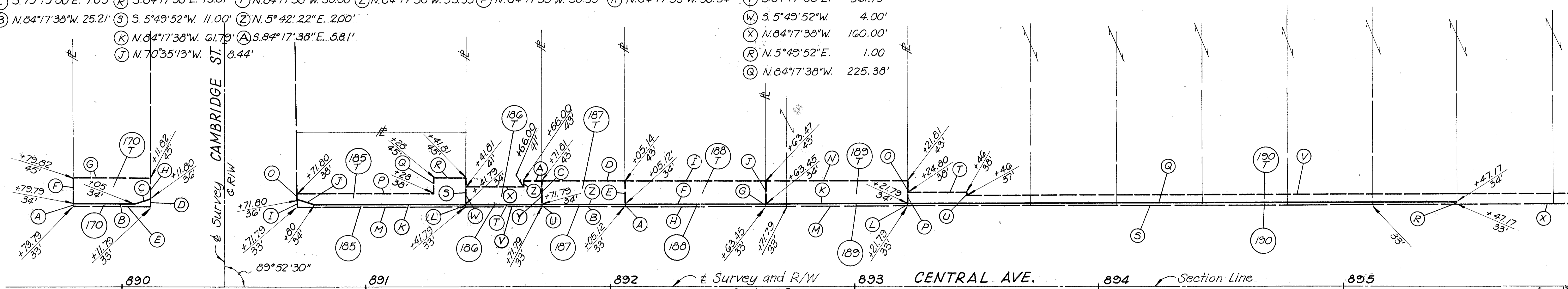
SHEET 7 OF 10

222
225

37
40

- (170) (A) N.5°49'52"E. 1.00' (I) N.5°49'52"E. 3.00' (T) S.84°17'38"E. 30.00' (Z) S.84°17'38"E. 33.33' (F) S.84°17'38"E. 58.33' (K) S.84°17'38"E. 58.34' (Q) S.84°17'38"E. 225.38'
- (185) (B) S.84°17'38"E. 25.21' (J) S.70°35'13"E. 8.44' (U) S.5°49'52"W. 1.00' (A) S.5°49'52"W. 1.00' (G) S.5°49'52"W. 1.00' (L) S.5°49'52"W. 1.00' (R) S.5°49'52"W. 1.00'
- (186) (C) N.79°19'00"E. 7.09' (K) S.84°17'38"E. 61.79' (V) N.84°17'38"W. 30.00' (B) N.84°17'38"W. 33.33' (H) N.84°17'38"W. 58.33' (M) N.84°17'38"W. 58.34' (S) N.84°17'38"W. 225.38'
- (187) (D) S.5°49'52"W. 3.00' (L) S.5°49'52"W. 1.00' (L) N.5°49'52"E. 1.00' (U) N.5°49'52"E. 1.00' (A) N.5°49'52"E. 1.00' (G) N.5°49'52"E. 1.00' (L) N.5°49'52"E. 1.00'
- (188) (E) N.84°17'38"W. 32.00' (M) N.84°17'38"W. 70.00'

- (170) (F) N.5°49'52"E. 11.00' (O) N.5°49'52"E. 2.00' (W) N.5°49'52"E. 7.00' (C) N.5°49'52"E. 9.00' (E) N.5°49'52"E. 9.00' (J) N.5°49'52"E. 9.00' (P) N.5°49'52"E. 4.00'
- (185) (G) S.84°17'38"E. 32.00' (P) S.84°17'38"E. 56.20' (X) S.84°17'38"E. 24.19' (D) S.84°17'38"E. 33.33' (I) S.84°17'38"E. 58.33' (N) S.84°17'38"E. 58.34' (T) S.84°17'38"E. 24.20'
- (186) (H) S.5°49'52"W. 9.00' (Q) N.5°42'22"E. 7.00' (Y) S.5°49'52"W. 9.00' (E) S.5°49'52"E. 9.00' (J) S.5°49'52"W. 9.00' (O) S.5°49'52"W. 9.00' (U) S.5°42'22"W. 1.00'
- (187) (C) S.79°19'00"E. 7.09' (R) S.84°17'38"E. 13.81' (T) N.84°17'38"W. 30.00' (Z) N.84°17'38"W. 33.33' (F) N.84°17'38"W. 58.33' (K) N.84°17'38"W. 58.34' (V) S.84°17'38"E. 361.19'
- (188) (B) N.84°17'38"W. 25.21' (S) S.5°49'52"W. 11.00' (Z) N.5°42'22"E. 2.00' (W) S.5°49'52"W. 4.00'
- (189) (K) N.84°17'38"W. 61.79' (A) S.84°17'38"E. 5.81' (X) N.84°17'38"W. 160.00'
- (190) (J) N.70°35'13"W. 8.44' (R) N.5°49'52"E. 1.00' (Q) N.84°17'38"W. 225.38'



- (174) (A) S.84°17'38"E. 51.60' (F) S.84°17'38"E. 51.60' (K) S.84°17'38"E. 51.60' (P) S.84°17'38"E. 51.60' (U) S.84°17'38"E. 51.60' (Z) S.84°17'38"E. 51.60' (E) S.84°17'38"E. 51.60' (J) S.84°17'38"E. 51.60' (O) S.84°17'38"E. 51.60' (T) S.84°17'38"E. 51.20'
- (175) (B) S.6°09'22"W. 4.00' (G) S.6°09'22"W. 4.00' (L) S.6°09'22"W. 4.00' (Q) S.6°09'22"W. 4.00' (V) S.6°09'22"W. 4.00' (A) S.6°09'22"W. 4.00' (F) S.6°09'22"W. 4.00' (K) S.6°09'22"W. 4.00' (P) S.6°09'22"W. 4.00' (U) S.6°09'22"W. 4.00'
- (176) (C) N.84°17'38"W. 51.60' (H) N.84°17'38"W. 51.60' (M) N.84°17'38"W. 51.60' (R) N.84°17'38"W. 51.60' (W) N.84°17'38"W. 51.60' (B) N.84°17'38"W. 51.60' (G) N.84°17'38"W. 51.60' (L) N.84°17'38"W. 51.60' (Q) N.84°17'38"W. 51.60' (V) N.84°17'38"W. 51.20'
- (177) (D) N.6°09'22"E. 4.00' (B) N.6°09'22"E. 4.00' (G) N.6°09'22"E. 4.00' (L) N.6°09'22"E. 4.00' (Q) N.6°09'22"E. 4.00' (V) N.6°09'22"E. 4.00' (A) N.6°09'22"E. 4.00' (F) N.6°09'22"E. 4.00' (K) N.6°09'22"E. 4.00' (P) N.6°09'22"E. 4.00'
- (178) (C) S.84°17'38"E. 51.60' (H) S.84°17'38"E. 51.60' (M) S.84°17'38"E. 51.60' (R) S.84°17'38"E. 51.60' (W) S.84°17'38"E. 51.60' (B) S.84°17'38"E. 51.60' (G) S.84°17'38"E. 51.60' (L) S.84°17'38"E. 51.60' (Q) S.84°17'38"E. 51.60' (V) S.84°17'38"E. 51.20' (I) S.66°00'00"E. 13.18' (E) S.62°00'00"E. 5.64'
- (179) (E) S.6°09'22"W. 5.00' (T) S.6°09'22"W. 5.00' (N) S.6°09'22"W. 5.00' (S) S.6°09'22"W. 5.00' (X) S.6°09'22"W. 5.00' (C) S.6°09'22"W. 5.00' (H) S.6°09'22"W. 5.00' (M) S.6°09'22"W. 5.00' (R) S.6°09'22"W. 5.00' (W) S.6°09'22"W. 5.00' (J) N.84°17'38"W. 19.58' (F) S.0°05'47"E. 48.67'
- (180) (F) N.84°17'38"W. 51.60' (J) N.84°17'38"W. 51.60' (O) N.84°17'38"W. 51.60' (T) N.84°17'38"W. 51.60' (Y) N.84°17'38"W. 51.60' (D) N.84°17'38"W. 51.60' (I) N.84°17'38"W. 51.60' (N) N.84°17'38"W. 51.60' (S) N.84°17'38"W. 51.60' (X) N.84°17'38"W. 51.20' (W) N.6°09'22"E. 5.00' (G) N.63°50'38"W. 5.00'
- (181) (W) N.6°09'22"E. 5.00' (E) N.6°09'22"E. 5.00' (I) N.6°09'22"E. 5.00' (N) N.6°09'22"E. 5.00' (S) N.6°09'22"E. 5.00' (X) N.6°09'22"E. 5.00' (C) N.6°09'22"E. 5.00' (H) N.6°09'22"E. 5.00' (M) N.6°09'22"E. 5.00' (R) N.6°09'22"E. 5.00' (L) S.84°17'38"E. 7.35' (H) N.0°05'47"W. 50.62'

Rev. 12-13-71 Par 184-187-5, 184-1-1 Dimensions Corrected

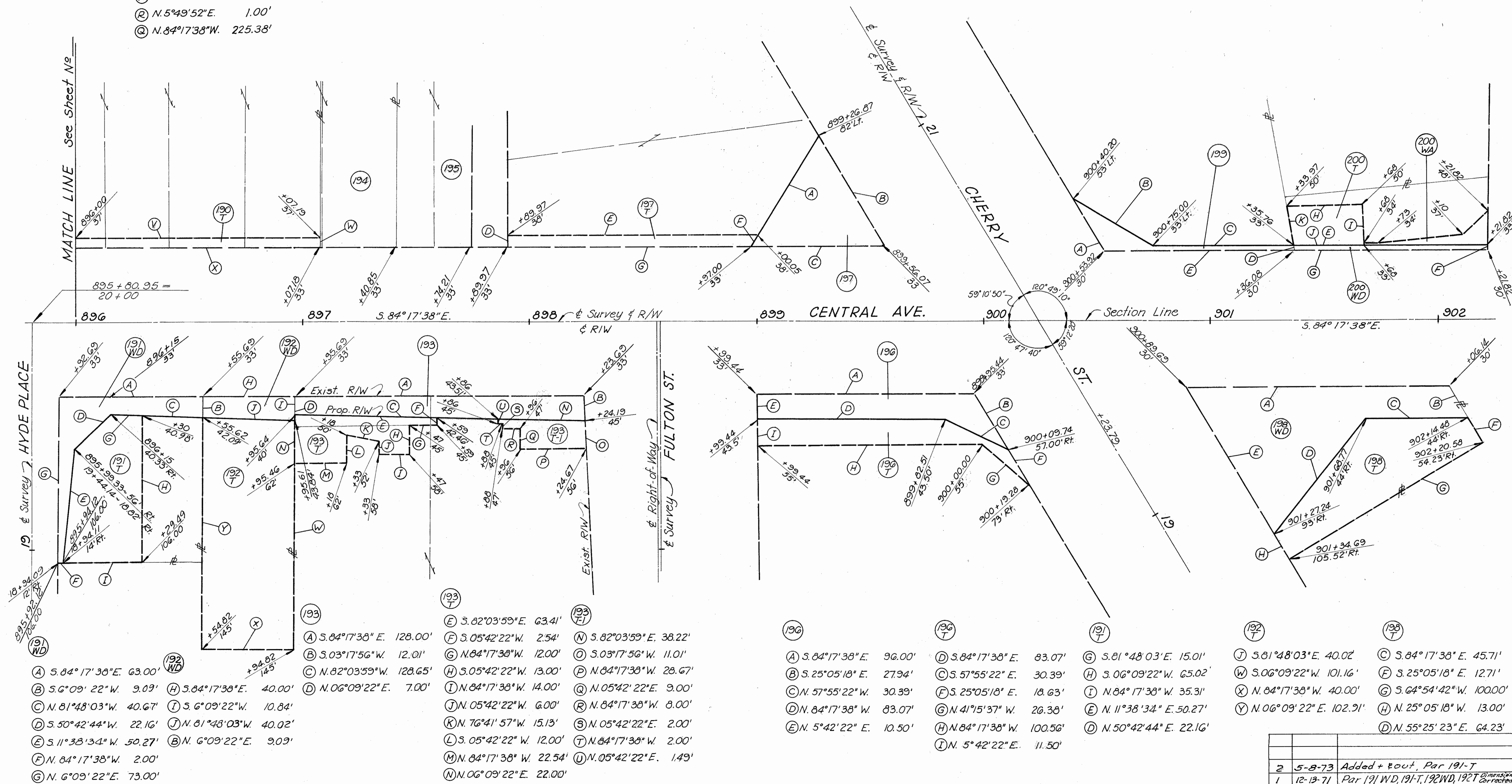
FED. RD. DIVISION	STATE	PROJECT
2	OHIO	U-546 (13) US-1601(1)

223
225
38
40

LUC-120-15.10

SHEET 8 OF 10

- 190 T
P N. 5°49'52"E. 4.00'
T S. 84°17'38"E. 24.20'
U S. 5°42'22"W. 1.00'
V S. 84°17'38"E. 361.19'
W S. 5°49'52"W. 4.00'
X N. 84°17'38"W. 160.00'
R N. 5°49'52"E. 1.00'
Q N. 84°17'38"W. 225.38'
- 198 WD
A S. 84°17'38"E. 116.45'
B S. 25°05'18"E. 16.29'
C N. 84°17'38"W. 45.71'
D S. 55°25'23"W. 64.23'
E N. 25°05'18"W. 73.35'
- 199
A N. 25°06'48"W. 26.78'
B S. 54°24'27"E. 40.14'
C S. 84°17'38"E. 60.76'
D S. 0°19'14"E. 3.02'
E N. 84°17'38"W. 82.16'
- 200 WD
D N. 0°19'14"W. 3.02'
E S. 84°17'38"E. 86.06'
F S. 5°39'42"W. 3.00'
G N. 84°17'38"W. 85.74'
- 200 T
H S. 84°17'38"E. 34.03'
I S. 05°42'22" W. 17.00'
J N. 84°17'38" W. 32.24'
K N. 00°19'14" W. 17.11'
- 197
A N. 58°38'02"E. 57.39'
B S. 25°06'48"E. 57.06'
C N. 84°17'38" W. 56.02'
- 197
D N. 5°42'22" E. 5.00'
E S. 84°17'38" E. 110.08'
F S. 58°38'02"W. 5.86'
G N. 84°17'38" W. 107.03'



- 191 WD
A S. 84°17'38"E. 63.00'
B S. 6°09'22"W. 9.09'
C N. 81°48'03"W. 40.67'
D S. 50°42'44"W. 22.16'
E S. 11°38'34"W. 50.27'
F N. 84°17'38"W. 2.00'
G N. 6°09'22"E. 73.00'
- 192 WD
H S. 84°17'38"E. 40.00'
I S. 6°09'22"W. 10.84'
J N. 81°48'03"W. 40.02'
K N. 81°48'03"W. 40.02'
L N. 6°09'22"E. 9.09'
- 193 T
E S. 82°03'59"E. 63.41'
F S. 05°42'22"W. 2.54'
G N. 84°17'38"W. 12.00'
H S. 05°42'22"W. 13.00'
I N. 84°17'38"W. 14.00'
J N. 05°42'22"W. 6.00'
K N. 76°41'57"W. 15.13'
L S. 05°42'22" W. 12.00'
M N. 84°17'38" W. 22.54'
N N. 06°09'22"E. 22.00'
- 193 FI
N S. 82°03'59"E. 38.22'
O S. 03°17'56"W. 11.01'
P N. 84°17'38"W. 28.67'
Q N. 05°42'22"E. 9.00'
R N. 84°17'38"W. 8.00'
S N. 05°42'22"E. 2.00'
T N. 84°17'38"W. 2.00'
U N. 05°42'22"E. 1.49'
- 196
A S. 84°17'38"E. 96.00'
B S. 25°05'18"E. 27.94'
C N. 57°55'22"W. 30.39'
D N. 84°17'38" W. 83.07'
E N. 5°42'22" E. 10.50'
- 196 T
D S. 84°17'38" E. 83.07'
E S. 57°55'22" E. 30.39'
F S. 25°05'18" E. 18.63'
G N. 41°15'37" W. 26.38'
H N. 84°17'38" W. 100.56'
I N. 5°42'22" E. 11.50'
- 197
G S. 81°48'03"E. 15.01'
H S. 06°09'22"W. 65.02'
I N. 84°17'38" W. 35.31'
J N. 11°38'34" E. 50.27'
K N. 50°42'44" E. 22.16'
- 198 T
J S. 81°48'03"E. 40.02'
K S. 06°09'22"W. 101.16'
L N. 84°17'38"W. 40.00'
M N. 06°09'22" E. 102.91'
N S. 84°17'38" E. 45.71'
O S. 25°05'18" E. 12.71'
P S. 64°54'42"W. 100.00'
Q N. 25°05'18" W. 13.00'
R N. 55°25'23" E. 64.23'

REV.	DATE	DESCRIPTION
2	5-8-73	Added + Rout, Par 191-T
1	12-13-71	Par 191 WD, 191-T, 192 WD, 192 T Dimensions Corrected

FED. RD. DIVISION	STATE	PROJECT
2	OHIO	U-546 (13) US-1601 (1)

224
225

LUC-120-15.10

39
40

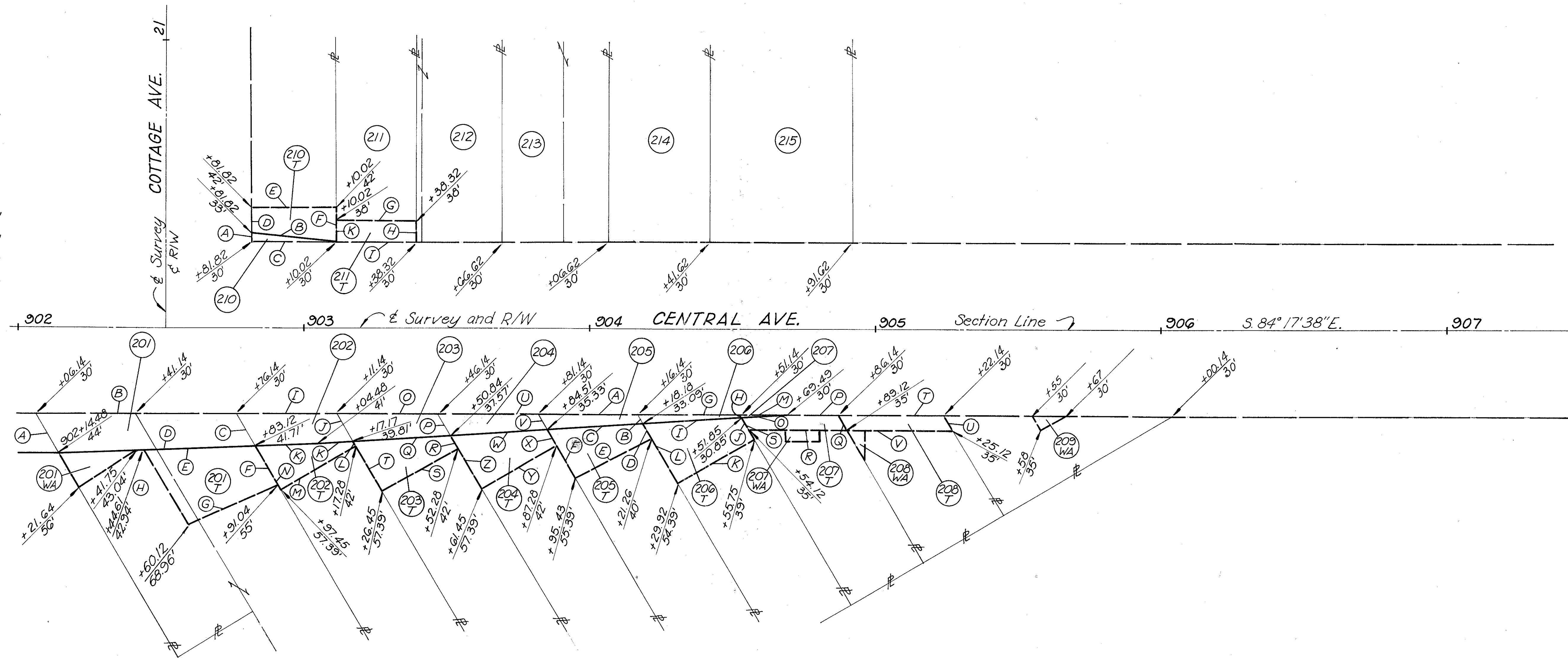
SHEET 9 OF 10

- 201 (B) S. 84°17'38"E. 70.00' (E) S. 86°12'11"E. 36.91' (J) S. 84°17'38"E. 35.00' (K) S. 86°12'11"E. 21.37' (O) S. 84°17'38"E. 35.00' (Q) S. 88°06'29"E. 33.74' (U) S. 84°17'38"E. 35.00' (W) S. 88°06'29"E. 33.74'
 (C) S. 25°05'18"E. 13.63' (F) S. 25°05'18"E. 15.47' (J) S. 25°05'18"E. 11.42' (K) S. 88°06'29"E. 12.73' (P) S. 25°05'18"E. 8.81' (R) S. 25°05'18"E. 5.18' (V) S. 25°05'18"E. 6.20' (X) S. 25°05'18"E. 7.77'
 (D) N. 86°12'11"W. 68.68' (G) S. 71°24'19"W. 33.93' (K) N. 88°06'29"W. 12.73' (L) S. 25°05'18"E. 2.55' (Q) N. 88°06'29"W. 33.74' (S) S. 64°54'42"W. 30.07' (W) N. 88°06'29"W. 33.74' (Y) S. 64°54'42"W. 30.07'
 (A) N. 25°05'18"W. 16.30' (H) N. 25°05'18"W. 30.29' (K) N. 86°12'11"W. 21.37' (M) S. 64°54'42"W. 30.07' (J) N. 25°05'18"W. 11.42' (T) N. 25°05'18"W. 20.47' (P) N. 25°05'18"W. 8.81' (Z) N. 25°05'18"W. 23.08'
 (C) N. 25°05'18"W. 13.63' (N) N. 25°05'18"W. 18.26'

- 210 (A) N. 5°39'42"E. 3.00'
 (B) S. 78°13'18"E. 28.36'
 (C) N. 84°17'38"W. 28.20'

- 210 (D) N. 5°39'42"E. 9.00'
 (E) S. 84°17'38"E. 28.20'
 (F) S. 5°39'42"W. 12.00'
 (B) N. 78°13'18"W. 28.36'

- 211 (K) N. 5°39'42"E. 8.00'
 (G) S. 84°17'38"E. 28.30'
 (H) S. 5°39'42"W. 8.00'
 (I) N. 84°17'38"W. 28.30'



- 205 (A) S. 84°17'38"E. 35.00' (C) S. 88°06'29"E. 33.74' (G) S. 84°17'38"E. 35.00' (J) S. 88°06'29"E. 33.74' (M) S. 84°17'38"E. 18.35' (O) S. 88°06'29"E. 17.68' (T) S. 84°17'38"E. 36.00'
 (B) S. 25°05'18"E. 3.60' (D) S. 25°05'18"E. 8.04' (H) S. 25°05'18"E. 0.99' (J) S. 25°05'18"E. 9.49' (O) N. 88°06'29"W. 17.68' (P) S. 84°17'38"E. 16.65' (U) S. 25°05'18"E. 5.82'
 (C) N. 88°06'29"W. 33.74' (E) S. 64°54'42"W. 30.07' (I) N. 88°06'29"W. 33.74' (K) S. 64°54'42"W. 30.07' (H) N. 25°05'18"W. 0.99' (Q) S. 25°05'18"E. 5.82' (V) N. 84°17'38"W. 36.00'
 (V) N. 25°05'18"W. 6.20' (F) N. 25°05'18"W. 23.36' (B) N. 25°05'18"W. 3.60' (L) N. 25°05'18"W. 24.80' (R) N. 84°17'38"W. 35.00' (Q) N. 25°05'18"W. 5.82'
 (S) N. 25°05'18"W. 4.38'

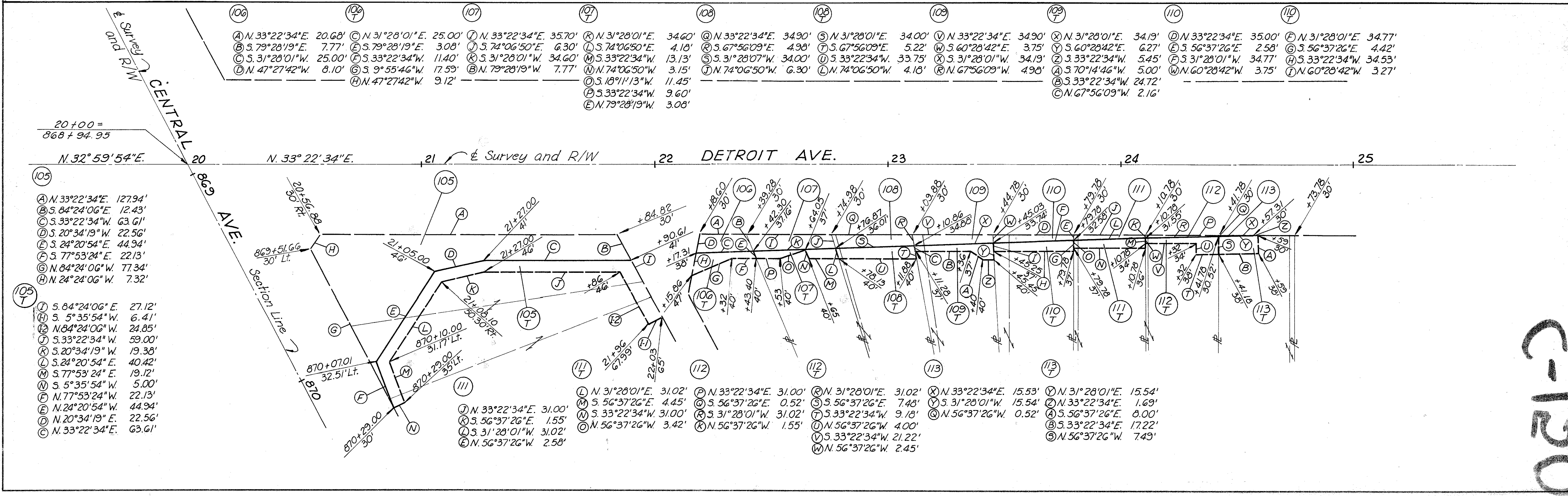
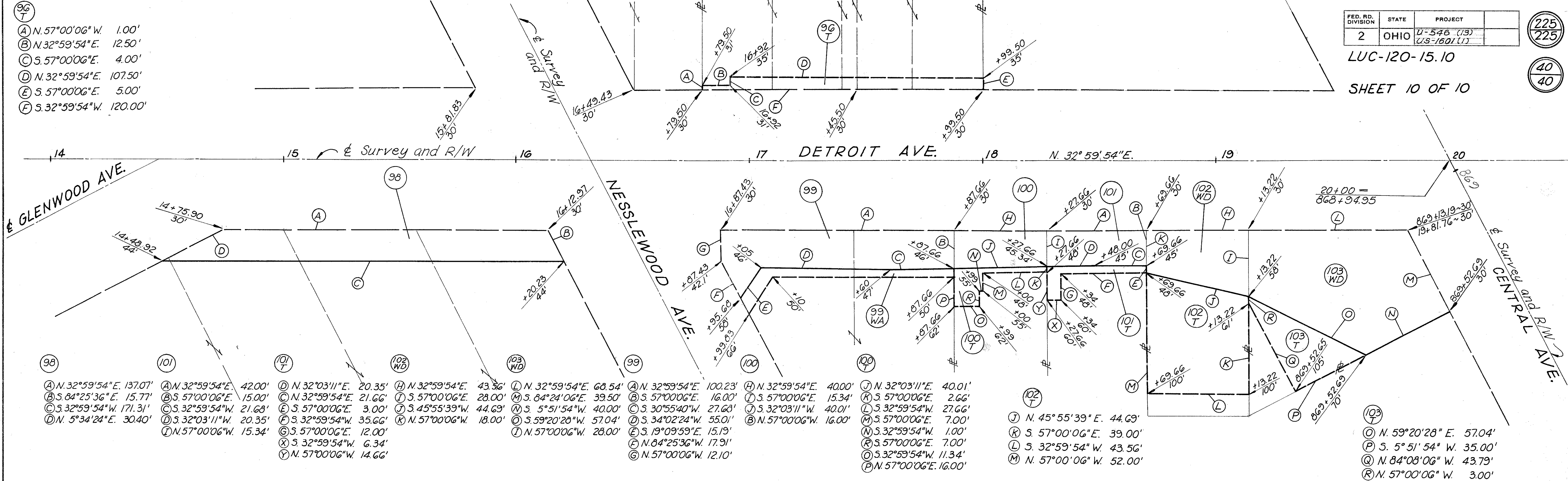
FED. RD. DIVISION	STATE	PROJECT
2	OHIO	U-546 (13) US-1601 (1)

LUC-120-15.10

SHEET 10 OF 10

225
225

40
40



C-120