

FED. RD. DIVISION	STATE	PROJECT	FISCAL YEAR
2	OHIO		1949

LUCAS COUNTY
LUC-120-(0.65-1.82)

1
12

STATE OF OHIO
DEPARTMENT OF HIGHWAYS

LUC-120-(0.65-1.82)

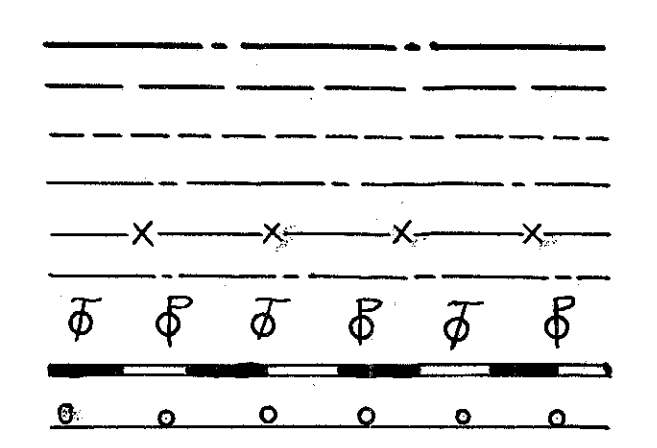
LUCAS COUNTY
CITY OF TOLEDO

352

CONVENTIONAL

- COUNTY LINE
- TOWNSHIP LINE
- SECTION LINE
- CORPORATION LINE
- FENCE LINE
- CENTER LINE
- POLE LINE
- RAILROAD
- GUARD RAIL

SIGNS

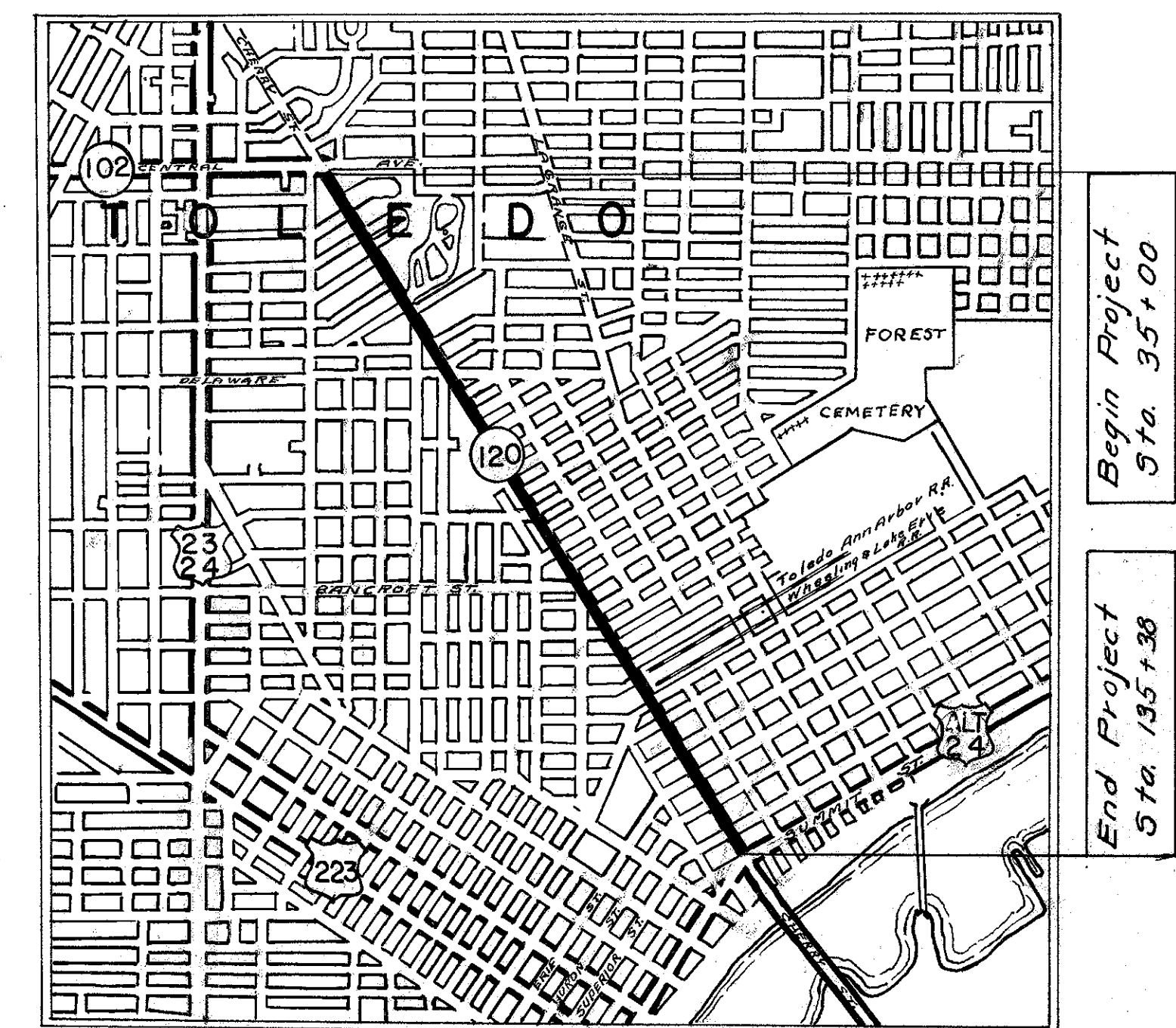


INDEX OF SHEETS

TITLE SHEET	1
TYPICAL SECTIONS	2
GENERAL SUMMARY	3
SUMMARIES	3
GENERAL NOTES	3
PAVEMENT COMPUTATIONS	3
PLAN & PROFILE	4-10
DETAILS	11
SUMMARY OF CASTINGS	12

LINE DATA

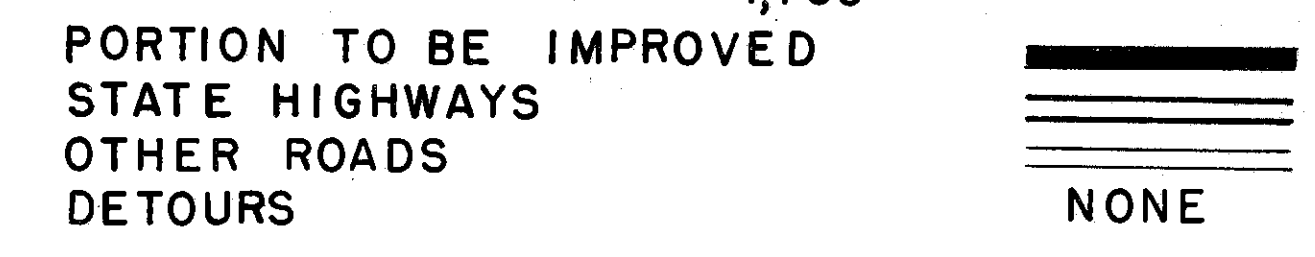
BEGIN PROJECT STA. 35+00
 END PROJECT STA. 135+38
 GROSS LENGTH - NET LENGTH = 10,038' LIN. FT. or 1.901 MILES.



DELIVERY POINT TOLEDO AVERAGE HAUL 1 mi.

LOCATION PLAN

Scale 1"=1,760'



SCALES

- PLAN 1"=50'
- PROFILE HORIZONTAL 1"=50'
- PROFILE VERTICAL 1"=5'
- CROSS SECTIONS None

The Standard Specifications of the State of Ohio, Department of Highways, including changes and Supplemental Specifications listed in the proposal Shall Govern this Project.

The right of way necessary for this improvement will be provided by the State of Ohio.

I hereby approve these plans and declare that the making of this improvement will not require the closing to traffic of the highway and that provisions for the maintenance and safety of traffic will be as set forth on the plans and estimates.

Approved: George W. Reuben
 Date: 4-7-49 Division Deputy Director

Approved: _____
 Date: _____ Chief Engineer, Bureau of Maintenance

Approved: _____
 Date: _____ Chief Engineer, Bureau of Bridges & R.R. Crossings

Approved: Joseph M. Long
 Date: 4-25-49 Chief Engineer, Bureau of Location & Design

Approved: J. H. Lingell
 Date: 4-25-49 First Asst. Director & Chief Engineer

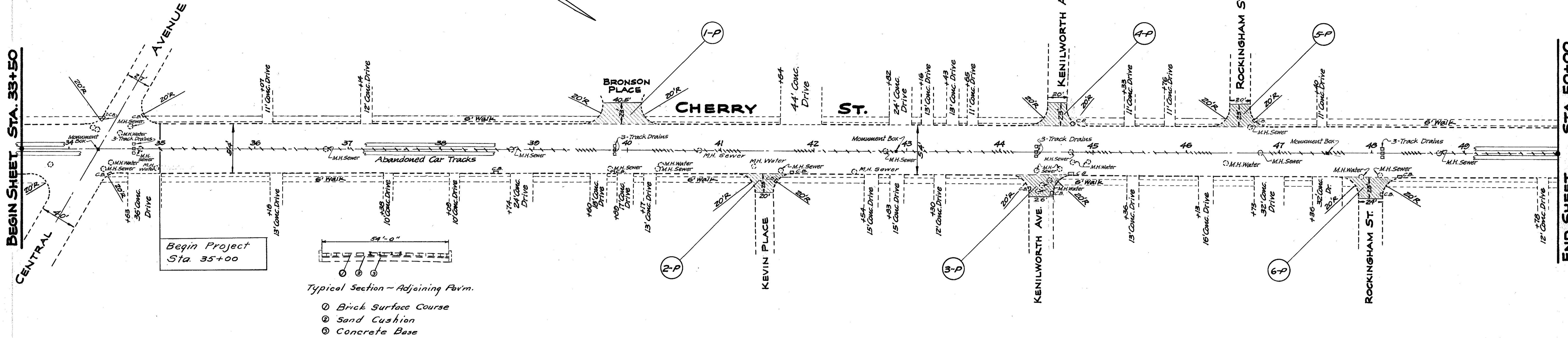
Approved: W. H. Miller
 Date: 4/25/49 Director of Highways

SUPPLEMENTAL SPECIFICATIONS		STANDARD DRAWINGS	
T-171.19	Rev. 6-17-48	I-1,2,3,4&5	2-20-45
		I-8 C.B.N. 6	12-15-41
		I-12	3-15-48

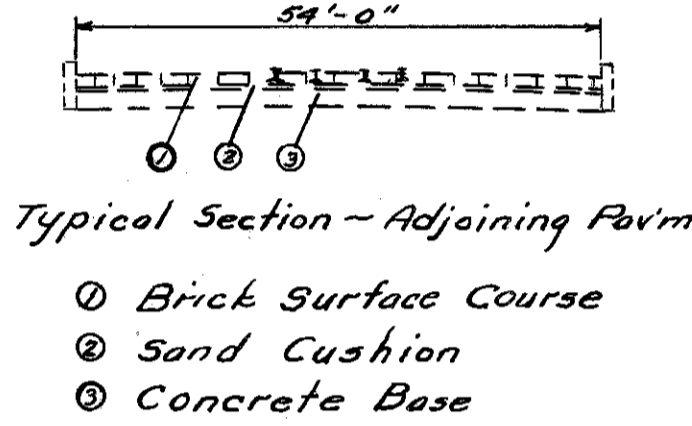
CONSTRUCTION BUREAU
 JUN 30 1955
 GROUND PHOTOLAB

352

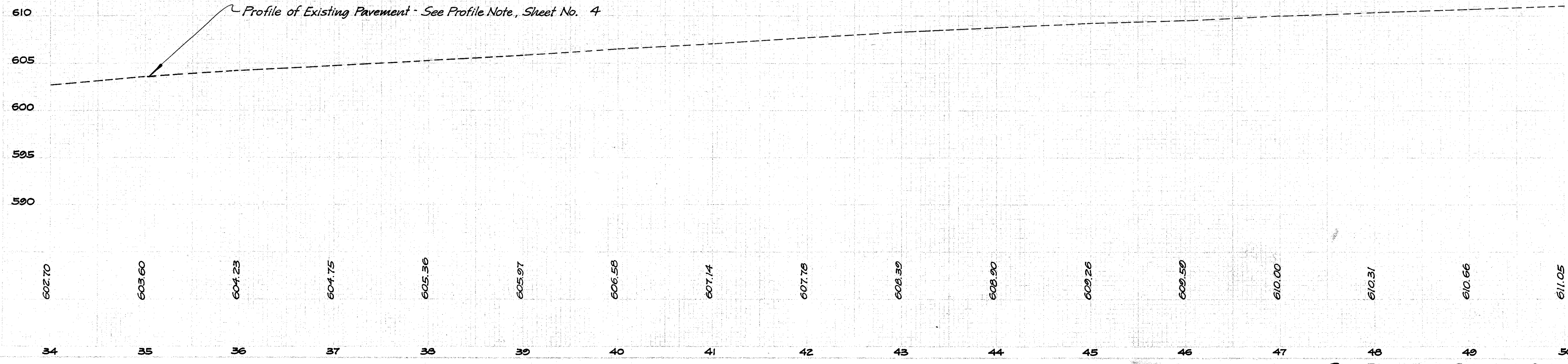
File No.	LUCAS COUNTY	LUC.120-(0.65-1.82)
Date of Letting	_____	
Contract No.	_____	

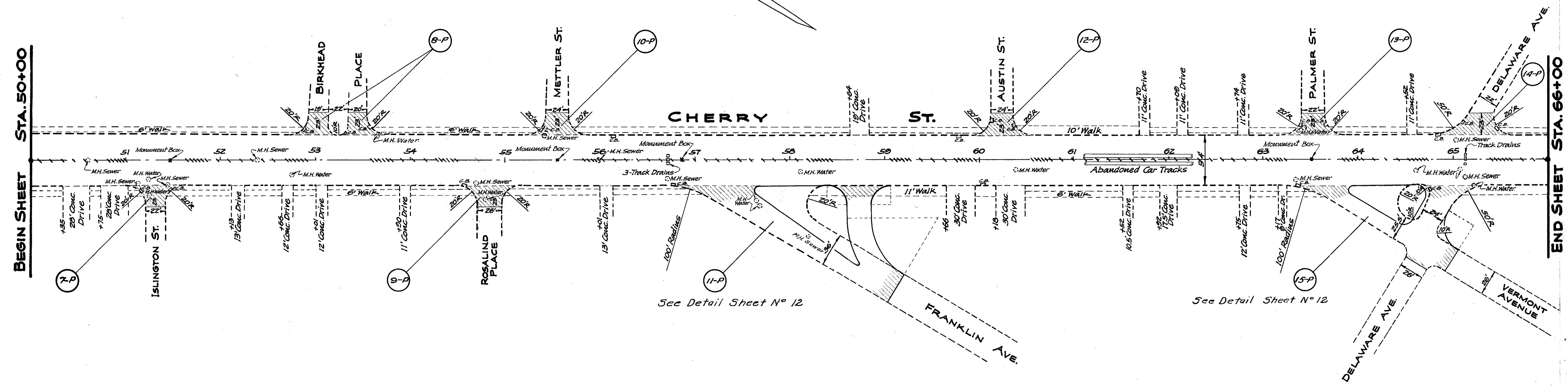


Begin Project
Sta. 35+00



B.M. N.W. corner Cherry
& Central brass plate in stone
Threshold El. 604.162



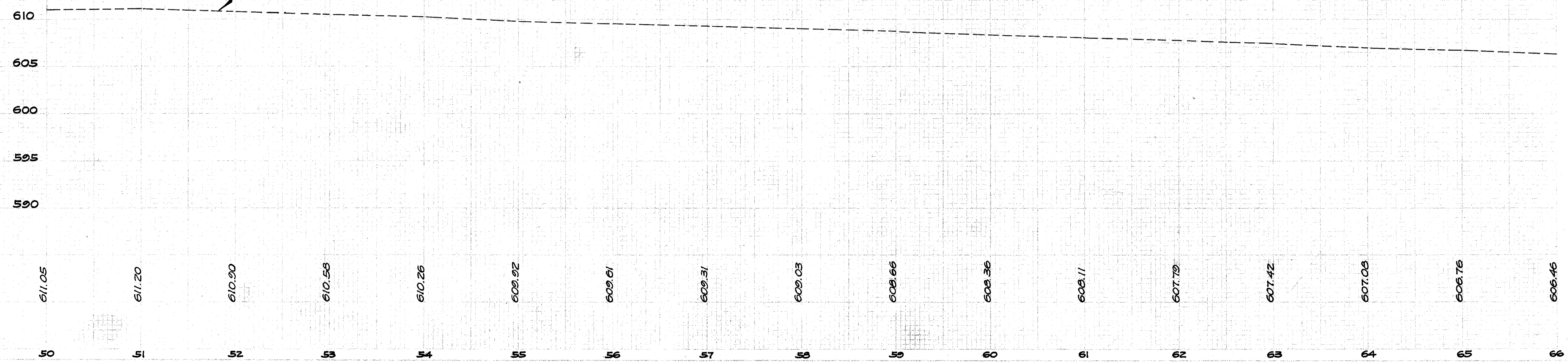


See Detail Sheet No 12

See Detail Sheet No 12

B.M. brass plate in concrete
N.E. Cor. Plymouth Church
Cherry & Delaware
El. 607.916

Profile of Existing Pavement - See Profile Note, Sheet No. 4

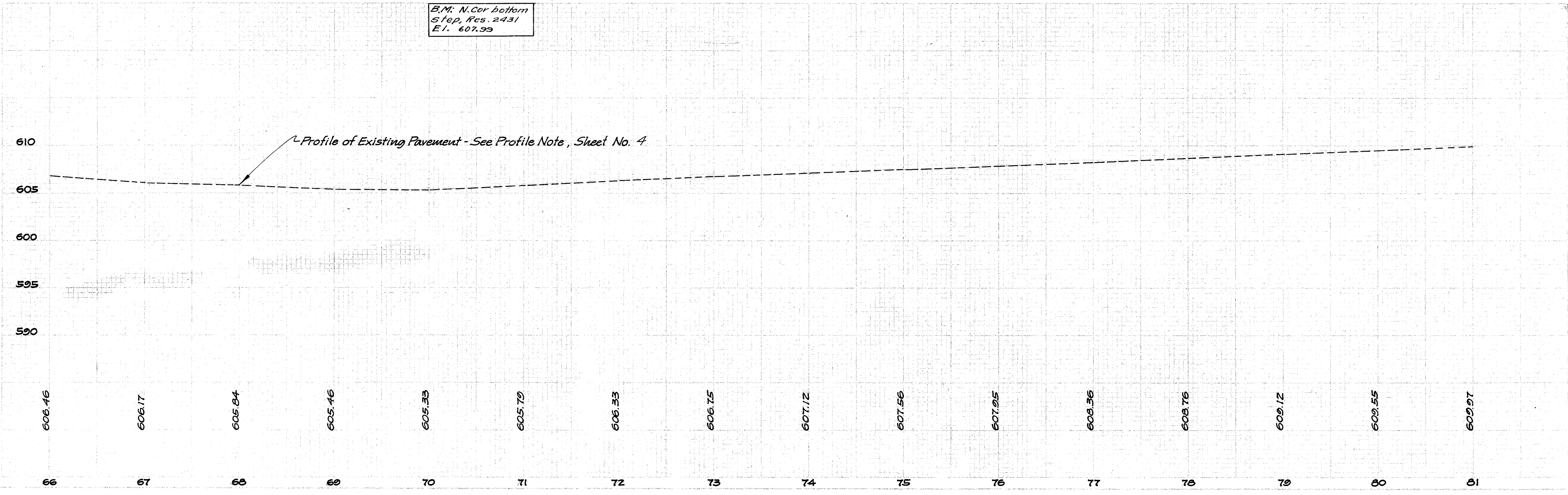
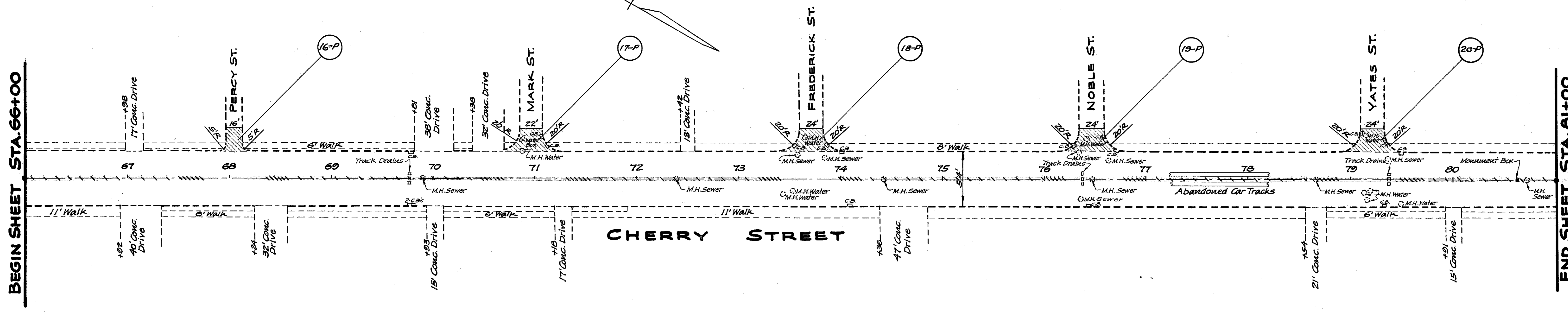


NO. 2	DATE	PROJECT	DATE	6
2	CHIC		1949	12

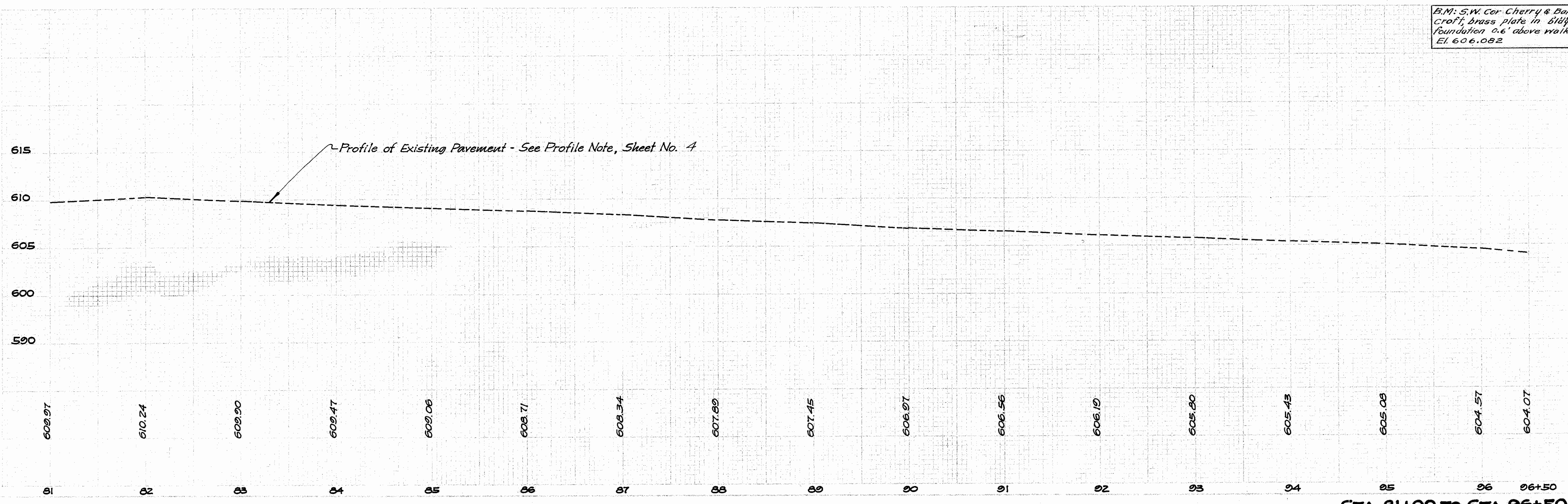
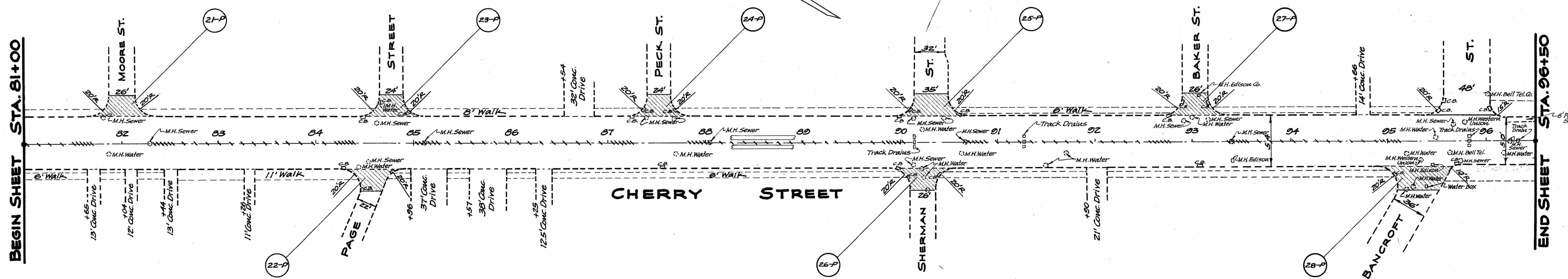
LUCAS COUNTY
LUC.-120-(0.65-1.82)

BEGIN SHEET STA. 66+00

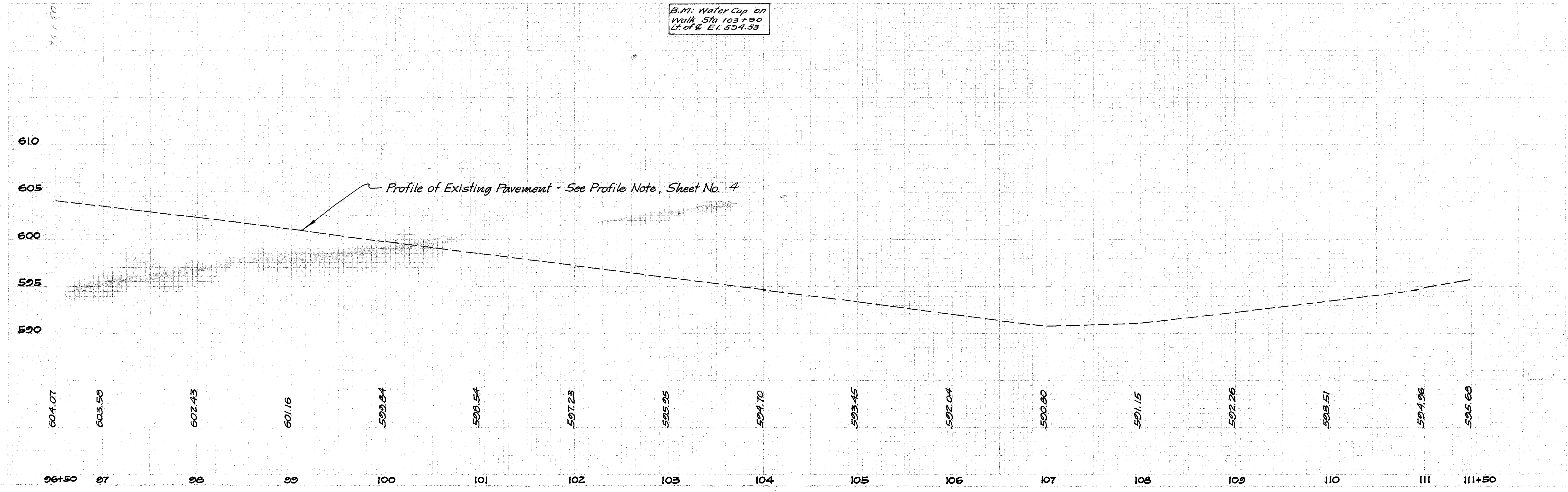
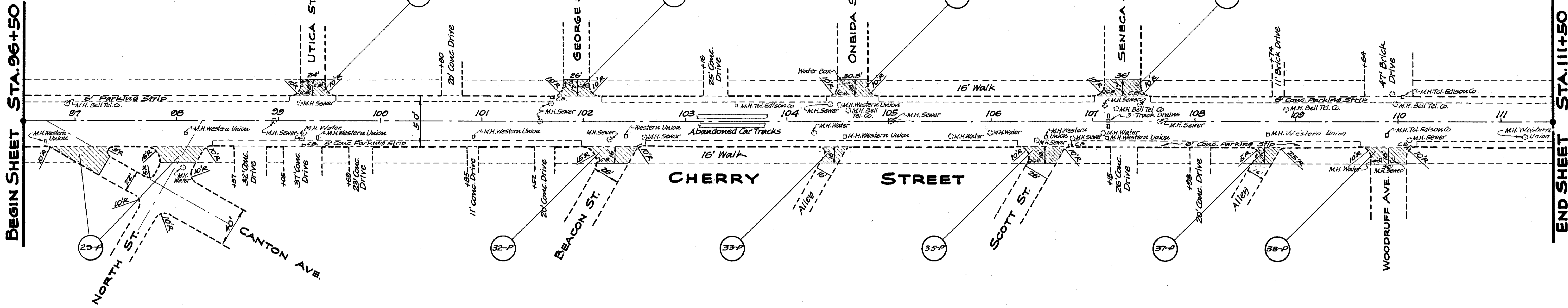
END SHEET STA. 81+00

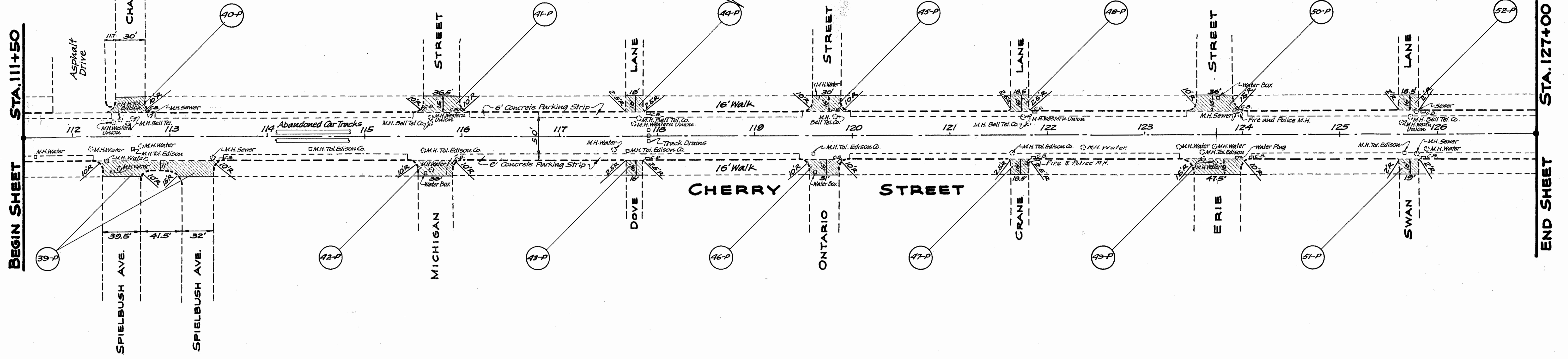


STA. 66+00 TO STA. 81+00

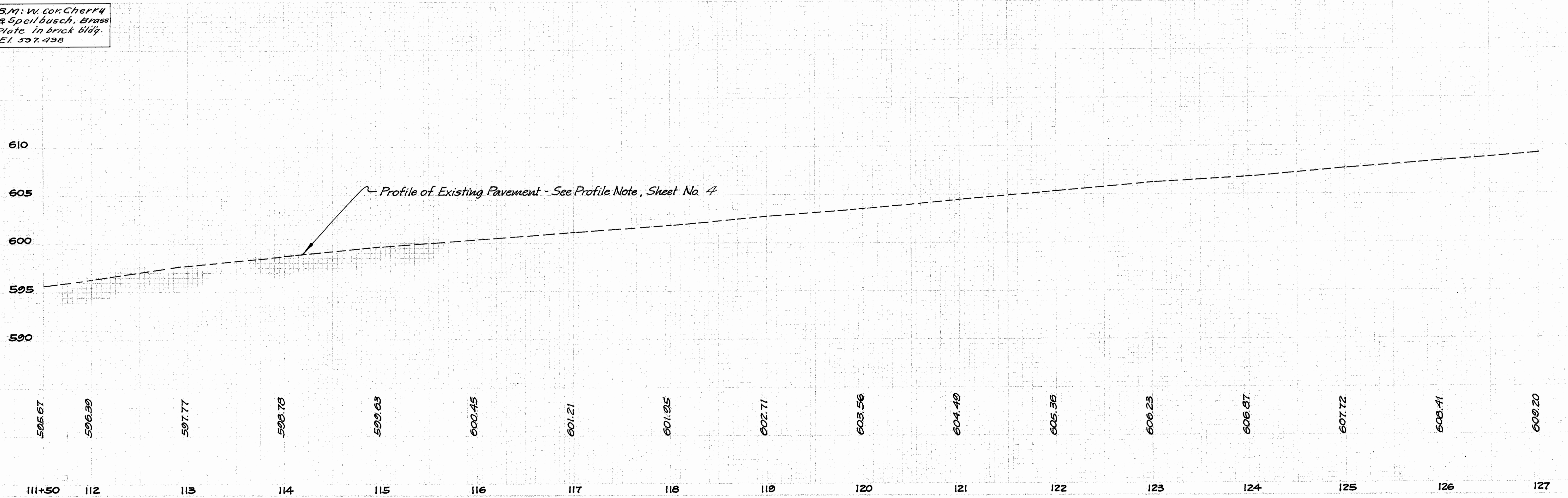


B.M. S.W. Cor. Cherry & Bancroft, brass plate in brick foundation 0.6 above walk El. 606.082


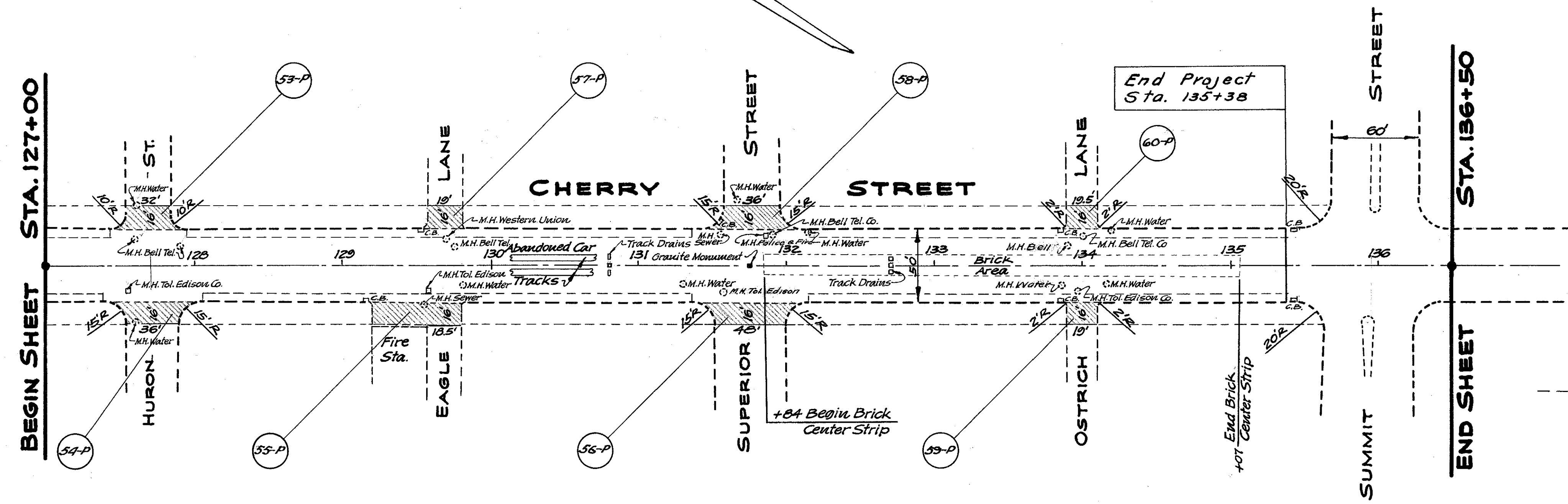




B.M. W. cor. Cherry & Spielbusch, Brass Plate in brick bldg. E.I. 537.438



LUCAS COUNTY
LUC. - 120-(0.65-1.82)



B.M. N. cor Cherry & Summit, Brass plate on W. cor of Brick Bldg. El. 607.246

