

O.D.O.T. DISTRICT 2 SURVEY OFFICE (USE ONLY)

PERSONNEL

REFERENCE NO. 1

SHEET 1 OF 11

NOTES RHOADES
 H.C. HOMAN
 R.C. O'DONNELL
LEU, KEFFER

DATE 6-24-16
 WEATHER SUNNY
 TEMP. 75°

ROUTE SR 20/SR 120
 COUNTY LUCAS
 TOWNSHIP SYLVANIA
 SECTION 23

DWG BY JAMES PID 95717

T 9 N R 6 E

TYPE MONUMENT MAG/WASHER

ON SURFACE - ~~BELOW~~ ON

OFFSET ϕ PAVEMENT 9' EAST ϕ US 20 LT : RT

32.9' TO LT EDGE PAVEMENT

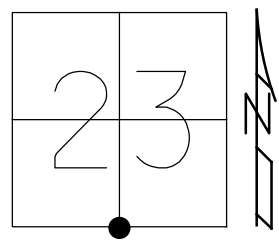
STATION: 562+32.00

HORZ.DATUM: NAD83 2011

GEOID: NAVD88 2012A

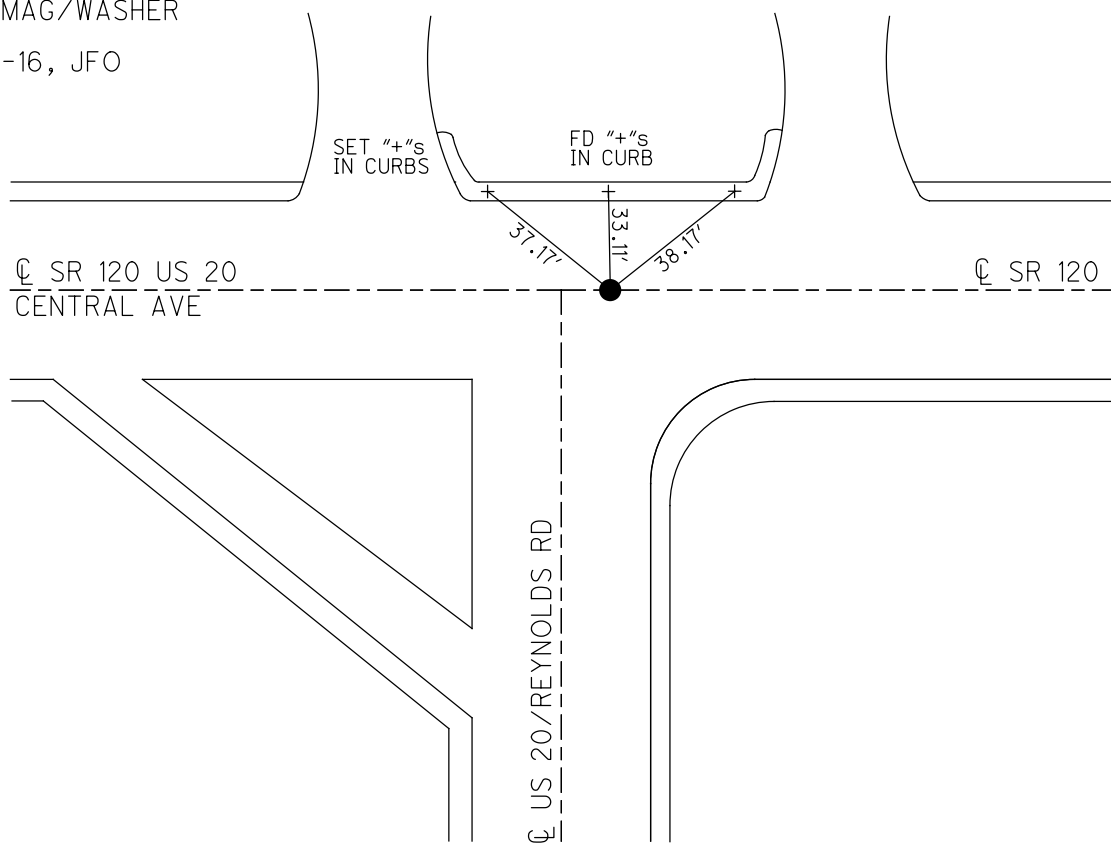
GRID: NORTHING: 734449.653

EASTING: 1647992.611



RECORD:
 FD ADJ BRASS MON
 TO SURFACE
 8/9/71, W.DENNO
 FD P.K./WASHER
 5/23/03, SWH
 FD MAG NAIL
 8-15-07, RGN
 SET MAG/WASHER
 REF1
 6-24-16, JFO

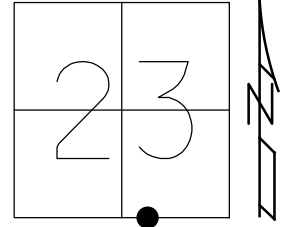
NOTE: REF 47 US 20
 POINT 8' E OF
 REYNOLDS RD ϕ



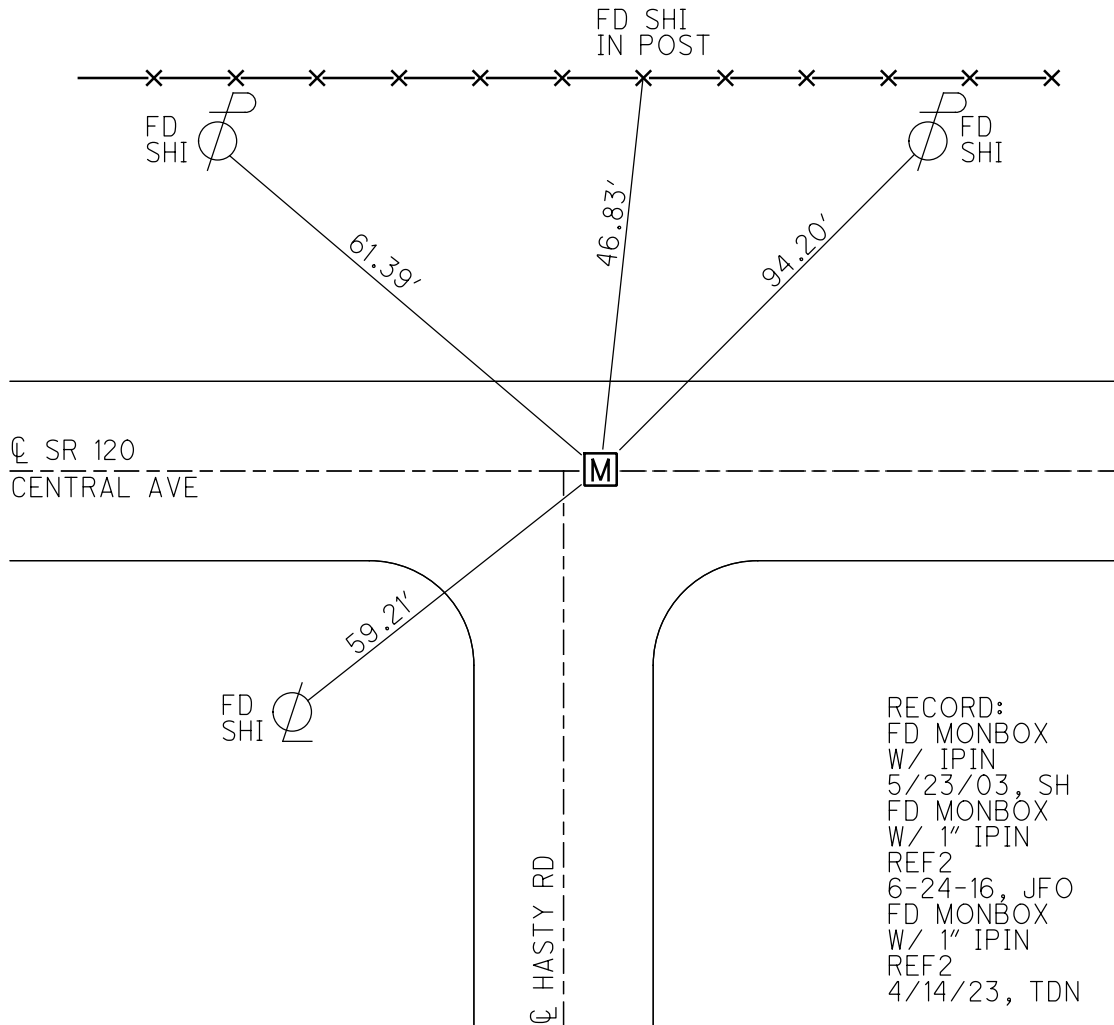
O.D.O.T. DISTRICT 2 SURVEY OFFICE (USE ONLY)

PERSONNEL _____ REFERENCE NO. 2 SHEET 2 OF 13
 NOTES NIESE DATE 4/14/23 ROUTE SR 120
 H.C. NIESE WEATHER SUNNY COUNTY LUCAS
 R.C. AUBLE TEMP. 85° TOWNSHIP SYLVANIA
 DWG BY RHOADES PID 102940 SECTION 23
 T 9 N R 6 E

TYPE MONUMENT MONBOX W/ 1" IPIN
 ON SURFACE - ~~BELOW~~ ON
 OFFSET ☉ PAVEMENT 3.4' E ☉ HASTY RD LT : RT
27.1' TO LT EDGE PAVEMENT
 STATION: 574+41



HORIZ.DATUM: NAD83 2011 GEOID: NAVD88 2018
 GRID: NORTHING: 734461.245 EASTING: 1649174.889



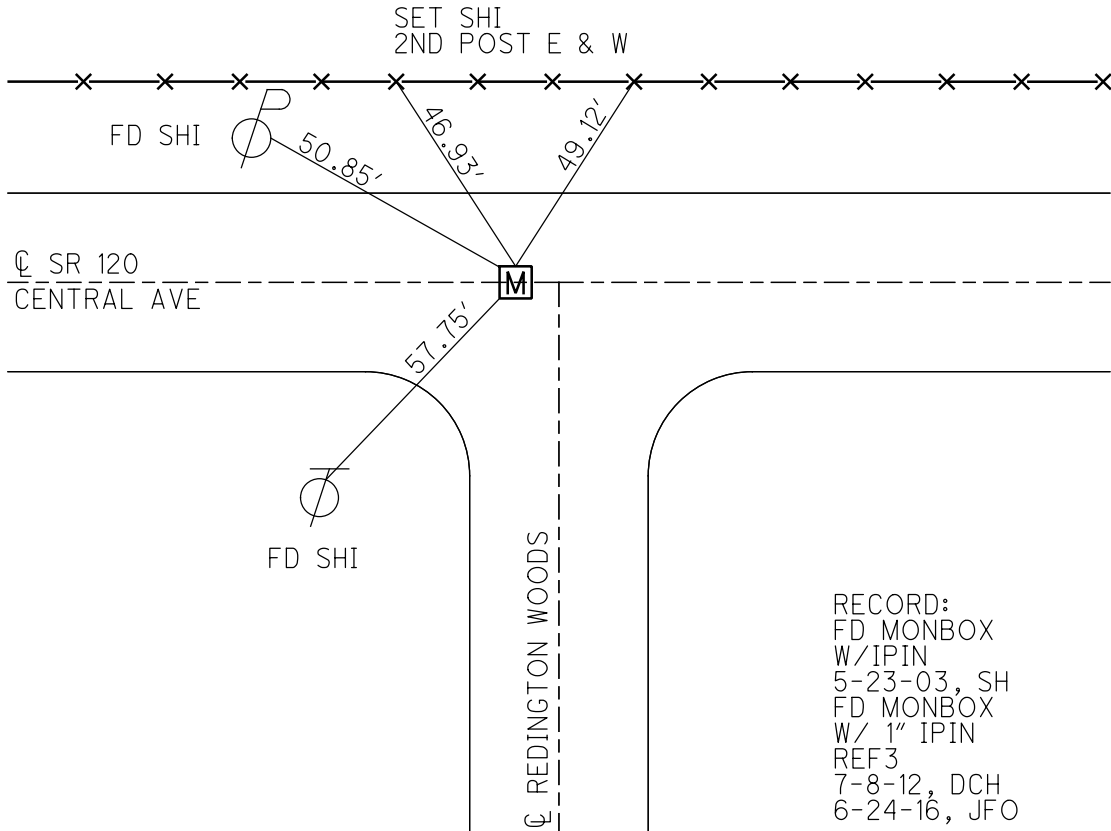
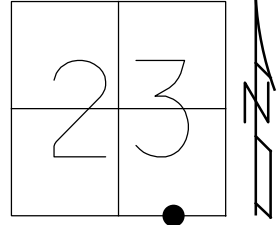
RECORD:
 FD MONBOX
 W/ 1" IPIN
 5/23/03, SH
 FD MONBOX
 W/ 1" IPIN
 REF2
 6-24-16, JFO
 FD MONBOX
 W/ 1" IPIN
 REF2
 4/14/23, TDN

O.D.O.T. DISTRICT 2 SURVEY OFFICE (USE ONLY)

PERSONNEL _____ REFERENCE NO. 3 SHEET 3 OF 11
 NOTES HOFFMAN DATE 5-23-03 ROUTE SR 120
 H.C. BROWN WEATHER OVERCAST COUNTY LUCAS
 R.C. BEAUMONT TEMP. 65° TOWNSHIP SYLVANIA
GLASS SECTION 23
 DWG BY JAMES PID 95717 T 9 S R 6 E

TYPE MONUMENT MONBOX W/ IPIN
 ON SURFACE - ~~BELOW~~ ON
 OFFSET \varnothing PAVEMENT ON LT : RT
27.1' TO LT EDGE PAVEMENT
 STATION: 579+47

HORZ. DATUM: NAD83 2011 GEOID: NAVD88 2012A
 GRID: NORTHING: 734466.080 EASTING: 1649680.990



RECORD:
 FD MONBOX
 W/IPIN
 5-23-03, SH
 FD MONBOX
 W/ 1" IPIN
 REF3
 7-8-12, DCH
 6-24-16, JFO

O.D.O.T. DISTRICT 2 SURVEY OFFICE (USE ONLY)

PERSONNEL _____ REFERENCE NO. 4 SHEET 4 OF 13

NOTES NIESE DATE 4/21/23 ROUTE SR 120
 H.C. NIESE WEATHER CLOUDY COUNTY LUCAS
 R.C. AUBLE TEMP. 60° TOWNSHIP SYLVANIA
 SECTION 23

DWG BY RHOADES PID 102940 T 9 S R 6 E

TYPE MONUMENT MONBOX W/ IPIN

ON SURFACE - ~~BELOW~~ ON

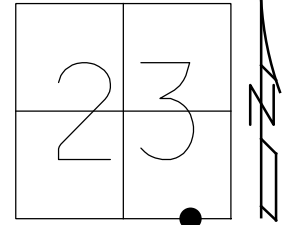
OFFSET \odot PAVEMENT 6.8' ~~RT~~ : RT

26.9' TO RT EDGE PAVEMENT

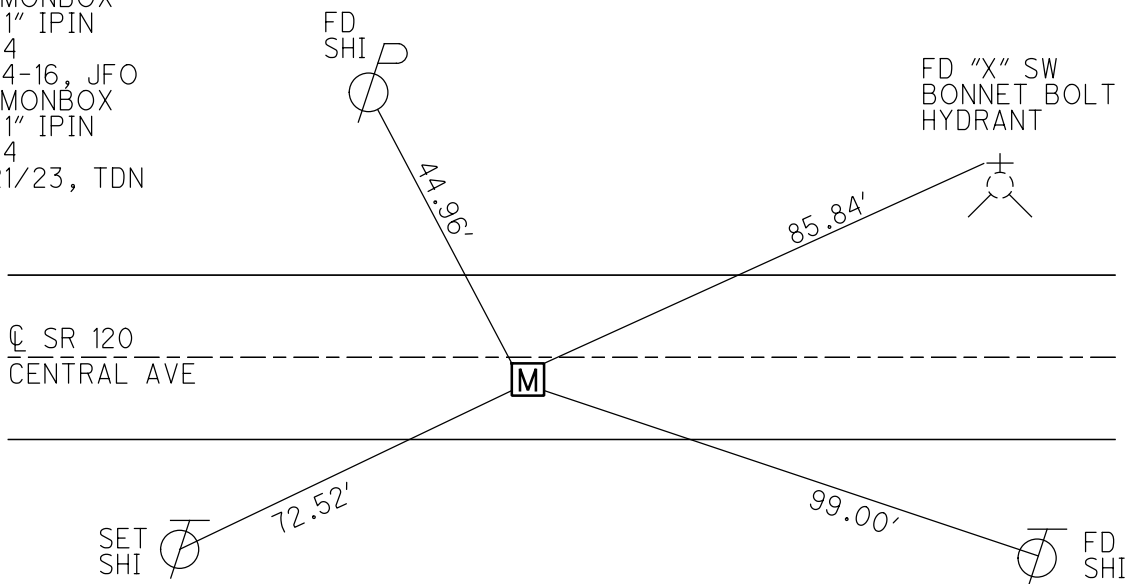
STATION: 584+07

HORZ.DATUM: NAD83 2011 GEOID: NAVD88 2018

GRID: NORTHING: 734470.936 EASTING: 1650168.124



RECORD:
 FD MONBOX
 W/IPIN
 5-23-03, SH
 FD MONBOX
 W/IPIN
 REF4
 7-8-12, DCH
 FD MONBOX
 W/ 1" IPIN
 REF4
 6-24-16, JFO
 FD MONBOX
 W/ 1" IPIN
 REF4
 4/21/23, TDN



O.D.O.T. DISTRICT 2 SURVEY OFFICE (USE ONLY)

PERSONNEL _____

REFERENCE NO. 5

SHEET 5 OF 13

NOTES NIESE DATE 4/14/23

ROUTE SR 120

H.C. NIESE WEATHER SUNNY

COUNTY LUCAS

R.C. AUBLE TEMP. 85°

TOWNSHIP SYLVANIA

SECTION 23

DWG BY RHOADES PID 102940

T 9 S R 6 E

TYPE MONUMENT MAG/WASHER

ON SURFACE - ~~BELOW~~ ON

OFFSET Q PAVEMENT 0.4' ~~LT~~ : RT

37.2' TO LT EDGE PAVEMENT

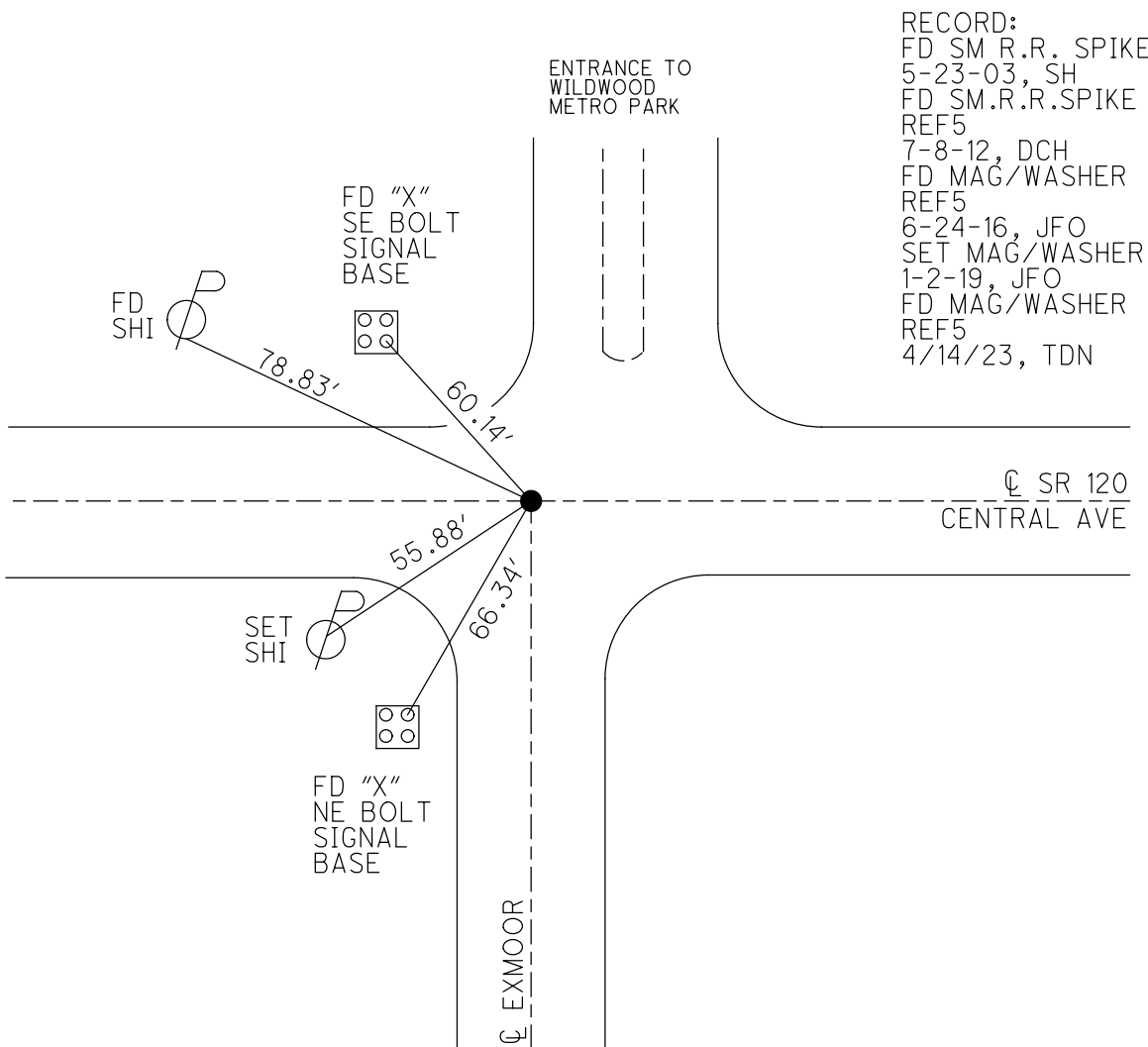
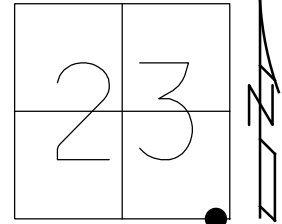
STATION: 586+45.36

HORIZ.DATUM: NAD83 2011

GEOID: NAVD88 2018

GRID: NORTHING: 734473.217

EASTING: 1650405.818



RECORD:
 FD SM R.R. SPIKE
 5-23-03, SH
 FD SM.R.R.SPIKE
 REF5
 7-8-12, DCH
 FD MAG/WASHER
 REF5
 6-24-16, JFO
 SET MAG/WASHER
 1-2-19, JFO
 FD MAG/WASHER
 REF5
 4/14/23, TDN

O.D.O.T. DISTRICT 2 SURVEY OFFICE (USE ONLY)

PERSONNEL _____

REFERENCE NO. 5 A

SHEET 6 OF 13

NOTES NIESE

DATE 4/21/23

ROUTE SR 120

H.C. NIESE

WEATHER CLOUDY

COUNTY LUCAS

R.C. AUBLE

TEMP. 60°

TOWNSHIP SYLVANIA

SECTION 23

DWG BY RHOADES

PID 102940

T 9 S R 6 E

TYPE MONUMENT CALC POINT

ON SURFACE - ~~BELOW~~ ON

OFFSET \varnothing PAVEMENT - LT : RT

- TO - EDGE PAVEMENT

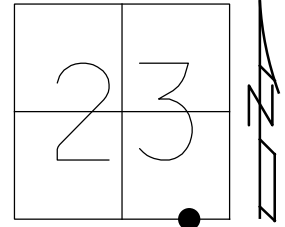
STATION: 590+26.65

HORZ.DATUM: NAD83 2011

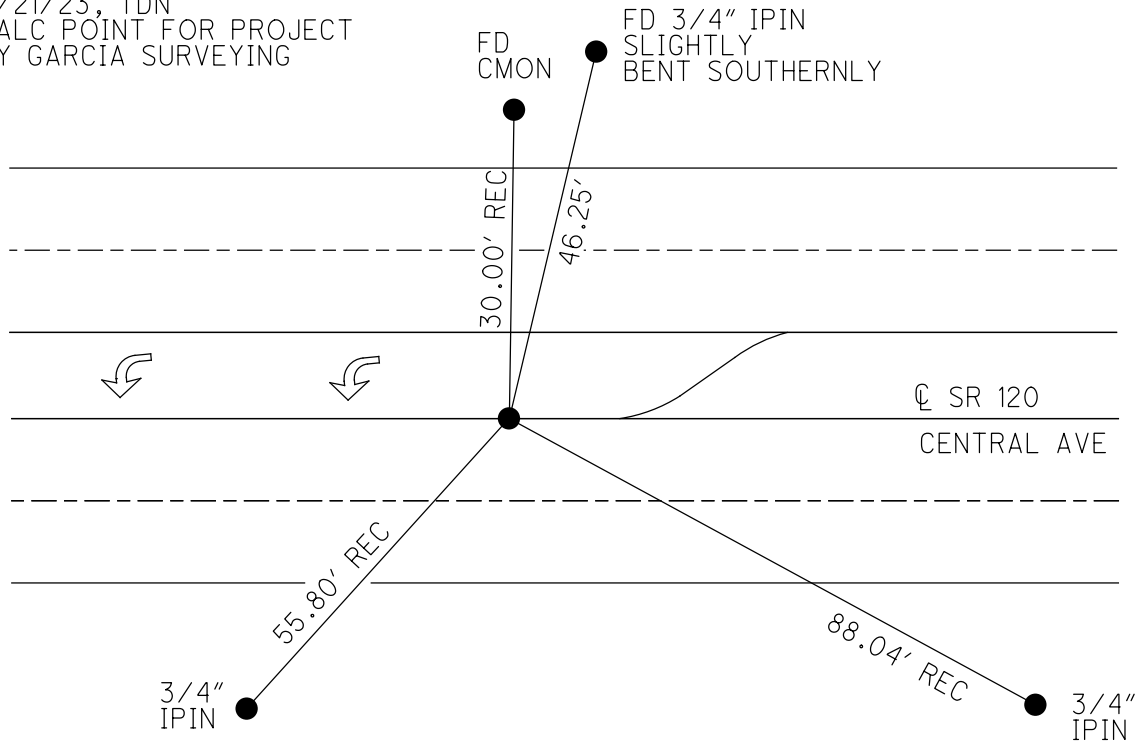
GEOID: NAVD88 2018

GRID: NORTHING: 734475.415

EASTING: 1650627.939



RECORD: P.I.
 STA.590+26.65 PLANS
 LUC-120-10.68 (1973)
 CTL OF R/W
 BRASS MON
 9/7/1972, TOMSIC
 D.N.F.
 4/21/23, TDN
 CALC POINT FOR PROJECT
 BY GARCIA SURVEYING



O.D.O.T. DISTRICT 2 SURVEY OFFICE (USE ONLY)

PERSONNEL

REFERENCE NO. 6

SHEET 7 OF 13

NOTES ASTON

DATE 8/31/23

ROUTE SR 120

H.C. NIESE

WEATHER FAIR

COUNTY LUCAS

R.C. AUBLE

TEMP. 66°

TOWNSHIP SYLVANIA

RHOADES

DWG BY RHOADES PID 102940

SECTION 24

T 9 S R 6 E

TYPE MONUMENT MAG/WASHER

ON SURFACE - ~~BELOW~~ ON

OFFSET ☉ PAVEMENT ON LT : RT

27.4' TO LT EDGE PAVEMENT

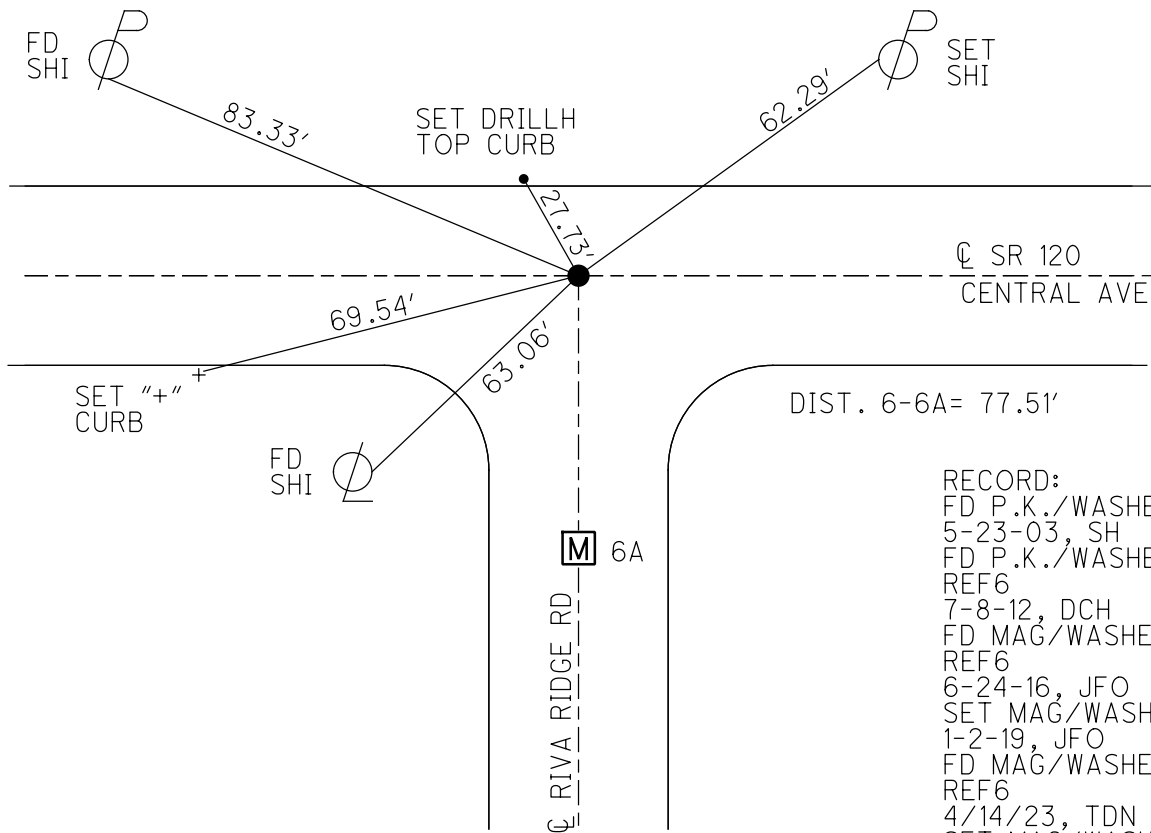
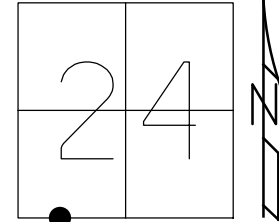
STATION: 595+52.23

HORZ. DATUM: NAD83 2011

GEOID: NAVD88 2018

GRID: NORTHING: 764490.361

EASTING: 1651312.537

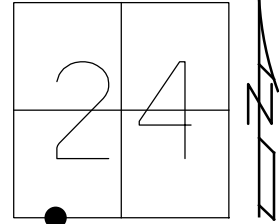


RECORD:
 FD P.K./WASHER
 5-23-03, SH
 FD P.K./WASHER
 REF6
 7-8-12, DCH
 FD MAG/WASHER
 REF6
 6-24-16, JFO
 SET MAG/WASHER
 1-2-19, JFO
 FD MAG/WASHER
 REF6
 4/14/23, TDN
 SET MAG/WASHER
 REF6
 8/31/23, TDN

O.D.O.T. DISTRICT 2 SURVEY OFFICE (USE ONLY)

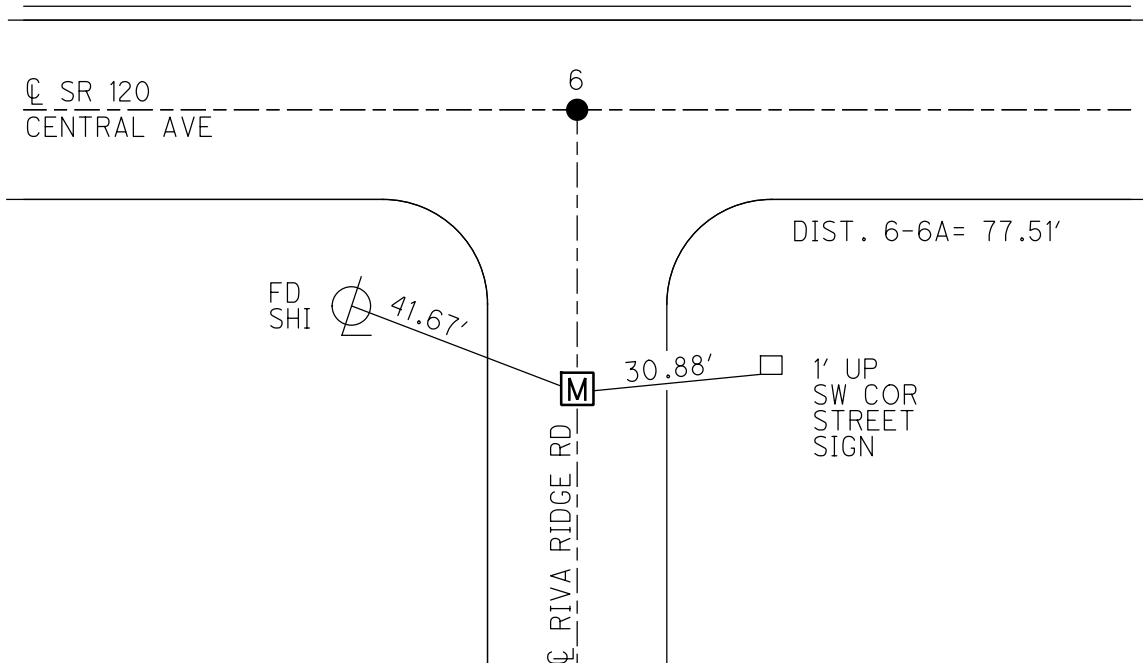
PERSONNEL _____ REFERENCE NO. 6 A SHEET 8 OF 13
 NOTES ASTON DATE 8/31/23 ROUTE SR 120
 H.C. NIESE WEATHER FAIR COUNTY LUCAS
 R.C. AUBLE TEMP. 66° TOWNSHIP SYLVANIA
 _____ RHOADES SECTION 24
 DWG BY RHOADES PID 102940 T 9 S R 6 E

TYPE MONUMENT MONBOX W/1" IPIN
 ON SURFACE - ~~BELOW~~ ON
 OFFSET Q PAVEMENT ON LT : RT
- TO - EDGE PAVEMENT
 STATION: 595+52



HORZ.DATUM: NAD83 2011 GEOID: NAVD88 2018
 GRID: NORTHING: 734440.401 EASTING: 1651313.549

RECORD:
 FD 1" IPIN
 1" DOWN
 RW1
 4/14/23, TDN
 TIES PULLED
 CLOUDY/WINDY
 38°
 4/17/23, TDN
 FD MONBOX
 W/1" IPIN
 RW1
 8/31/23, TDN



O.D.O.T. DISTRICT 2 SURVEY OFFICE (USE ONLY)

PERSONNEL _____

REFERENCE NO. 7

SHEET 9 OF 13

NOTES NIESE
 H.C. NIESE
 R.C. AUBLE

DATE 4/14/23
 WEATHER SUNNY
 TEMP. 85°

ROUTE SR 120
 COUNTY LUCAS
 TOWNSHIP SYLVANIA
 SECTION 24
 T 9 S R 6 E

DWG BY RHOADES PID 102940

TYPE MONUMENT MONBOX W/1" IPIN

ON SURFACE - ~~BELOW~~ ON

OFFSET Q PAVEMENT ON LT : RT

27.1' TO LT EDGE PAVEMENT

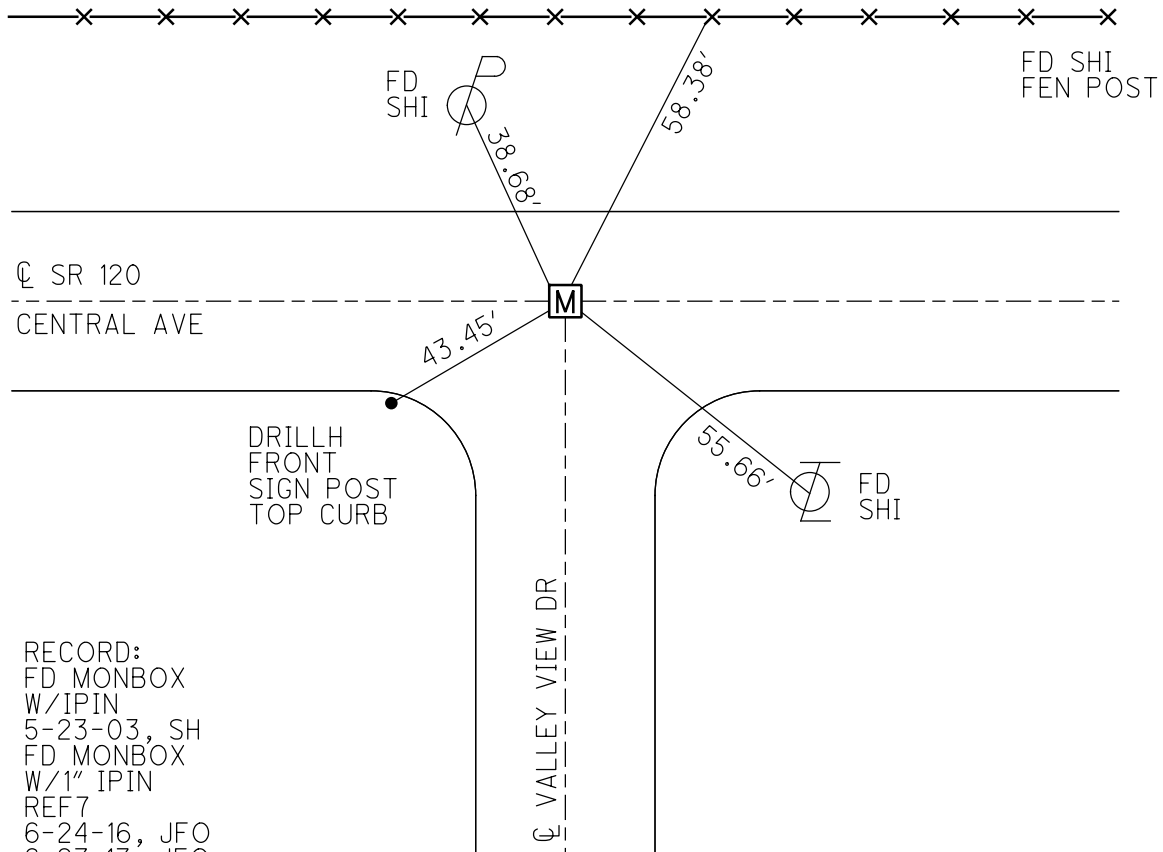
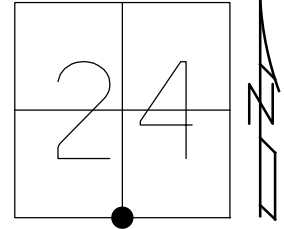
STATION: 606+16

HORZ. DATUM: NAD83 2011

GEOID: NAVD88 2018

GRID: NORTHING: 734513.528

EASTING: 1652376.258

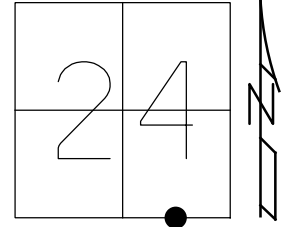


RECORD:
 FD MONBOX
 W/1" IPIN
 5-23-03, SH
 FD MONBOX
 W/1" IPIN
 REF7
 6-24-16, JFO
 6-27-17, JFO
 REF7
 4/14/23, TDN

O.D.O.T. DISTRICT 2 SURVEY OFFICE (USE ONLY)

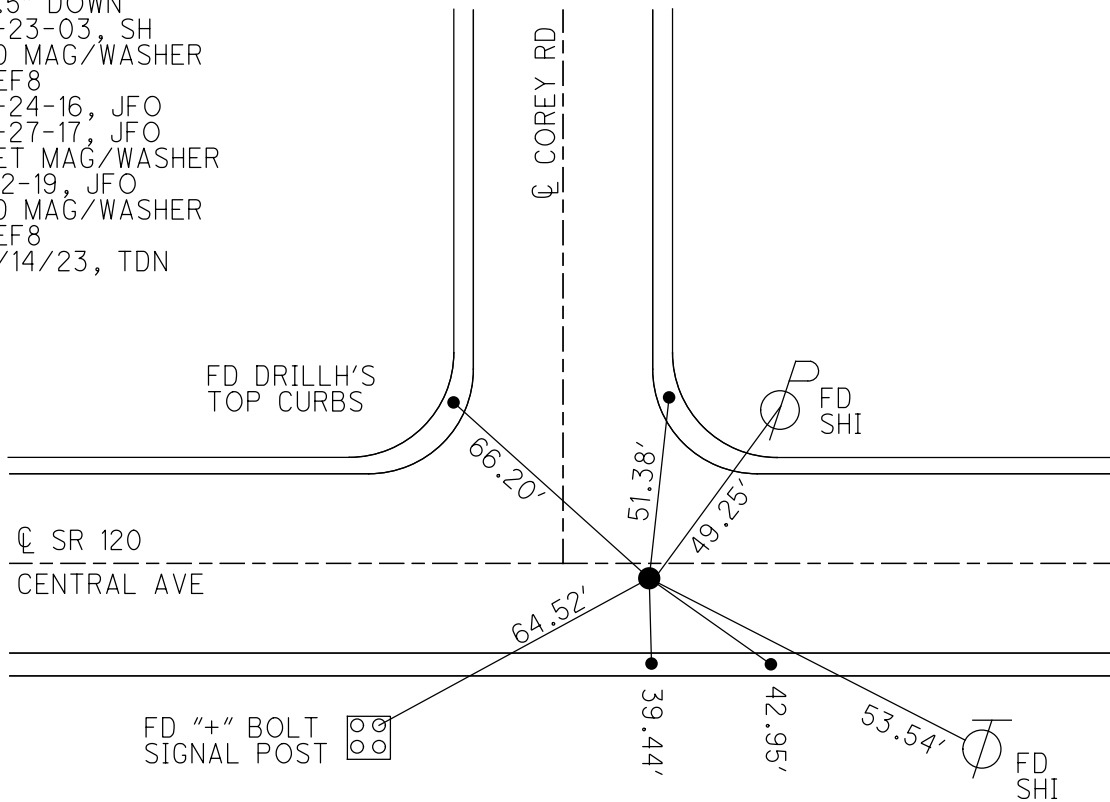
PERSONNEL _____ REFERENCE NO. 8 SHEET 10 OF 13
 NOTES NIESE DATE 4/14/23 ROUTE SR 120
 H.C. NIESE WEATHER SUNNY COUNTY LUCAS
 R.C. AUBLE TEMP. 85° TOWNSHIP SYLVANIA
 DWG BY RHOADES PID 102940 SECTION 24
 T 9 S R 6 E

TYPE MONUMENT MAG/WASHER
 ON SURFACE - ~~BELOW~~ ON
 OFFSET \odot PAVEMENT 0.6' LT : RT
39.2' TO RT EDGE PAVEMENT
 STATION: 615+55.19



HORZ. DATUM: NAD83 2011 GEOID: NAVD88 2018
 GRID: NORTHING: 734533.850 EASTING: 1653315.026

RECORD:
 FD "MOBORA"
 BRASS MON W/"+"
 3.5" DOWN
 5-23-03, SH
 FD MAG/WASHER
 REF8
 6-24-16, JFO
 6-27-17, JFO
 SET MAG/WASHER
 1-2-19, JFO
 FD MAG/WASHER
 REF8
 4/14/23, TDN



O.D.O.T. DISTRICT 2 SURVEY OFFICE (USE ONLY)

PERSONNEL

REFERENCE NO. 9

SHEET 9 OF 11

NOTES CORDER
 H.C. LOERKHE
 R.C. COX

DATE 7-14-97
 WEATHER HOT
 TEMP. 92°

ROUTE SR 120
 COUNTY LUCAS
 TOWNSHIP CITY OF TOLEDO
 SECTION 24
 T 9 S R 6 E

DWG BY JAMES PID 95717

TYPE MONUMENT MONBOX

ON SURFACE - ~~BELOW~~ ON

OFFSET CL PAVEMENT ON
26.7' TO N EDGE PAVEMENT

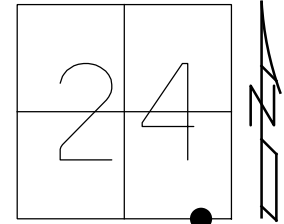
STATION: 620+95

HORZ. DATUM: NAD83 2011

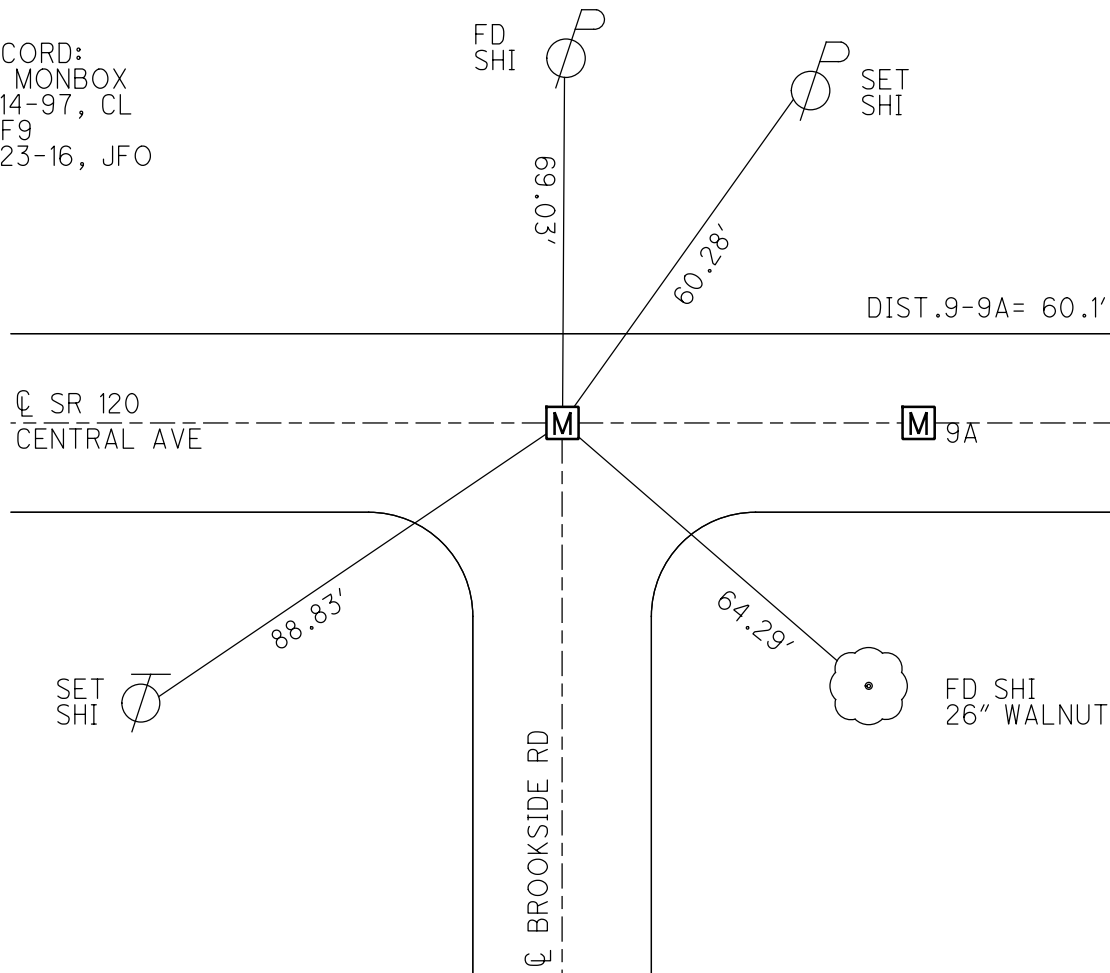
GEOID: NAVD88 2012A

GRID: NORTHING: 734523.895

EASTING: 1653855.646



RECORD:
 FD MONBOX
 7-14-97, CL
 REF9
 6-23-16, JFO



O.D.O.T. DISTRICT 2 SURVEY OFFICE (USE ONLY)

PERSONNEL

REFERENCE NO. 9 A

SHEET 10 OF 11

NOTES CORDER

DATE 7-14-97

ROUTE SR 120

H.C. LOERKHE

WEATHER HOT

COUNTY LUCAS

R.C. COX

TEMP. 92°

TOWNSHIP CITY OF TOLEDO

SECTION 24

DWG BY JAMES PID 95717

T 9 S R 6 E

TYPE MONUMENT MONBOX

ON SURFACE - ~~BELOW~~ ON

OFFSET Q PAVEMENT ON LT : RT

26.7' TO N EDGE PAVEMENT

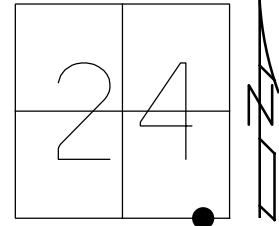
STATION: 621+55.91

HORZ. DATUM: NAD83 2011

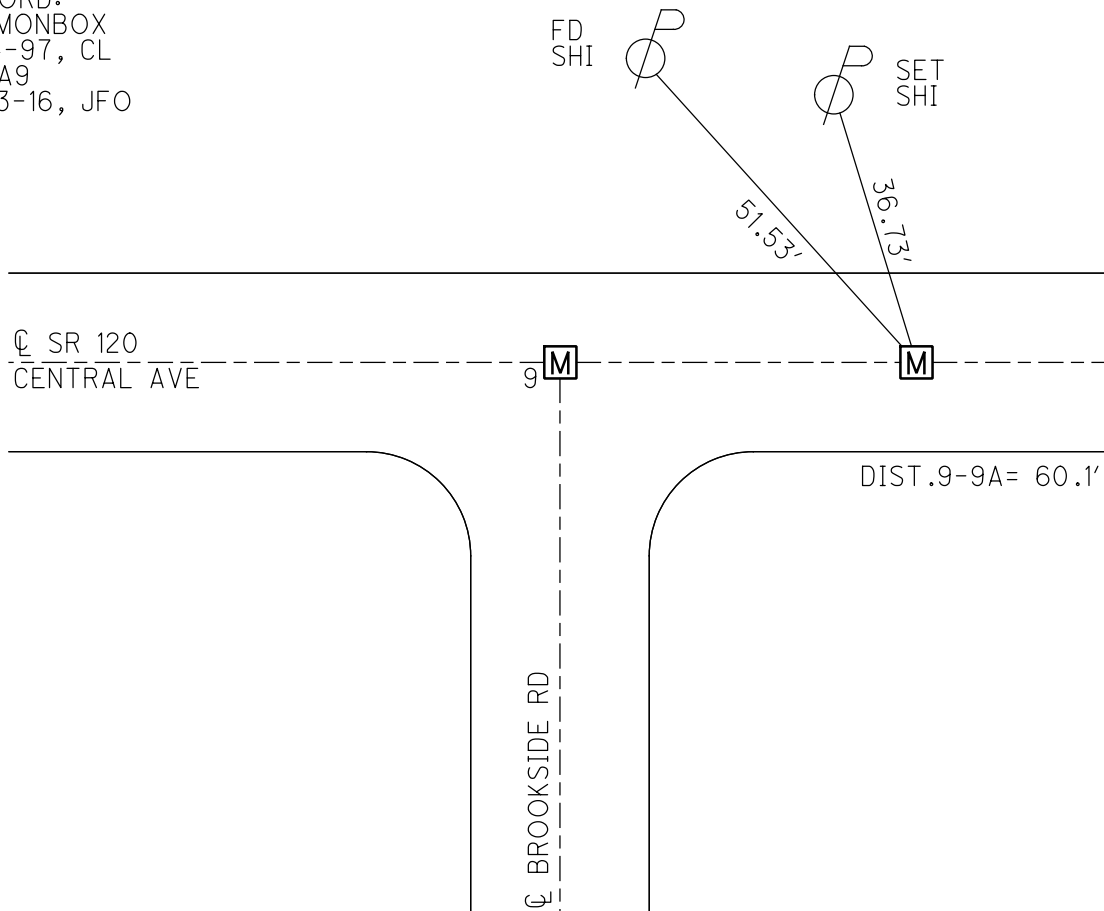
GEOID: NAVD88 2012A

GRID: NORTHING: 734522.754

EASTING: 1653915.664



RECORD:
FD MONBOX
7-14-97, CL
REFA9
6-23-16, JFO



O.D.O.T. DISTRICT 2 SURVEY OFFICE (USE ONLY)

PERSONNEL

REFERENCE NO. 10

SHEET 11 OF 11

NOTES CORDES

DATE 7-14-97

ROUTE SR 120

H.C. LOERKHE

WEATHER HOT

COUNTY LUCAS

R.C. COX

TEMP. 92°

TOWNSHIP CITY OF TOLEDO

SECTION 24

DWG BY JAMES

PID 95717

T 9 S R 6 E

TYPE MONUMENT MONBOX

ON SURFACE - ~~BELOW~~ ON

OFFSET \bar{C} PAVEMENT ON LT : RT

26.7' TO LT EDGE PAVEMENT

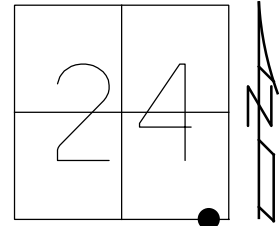
STATION: 623+15

HORZ.DATUM: NAD83 2011

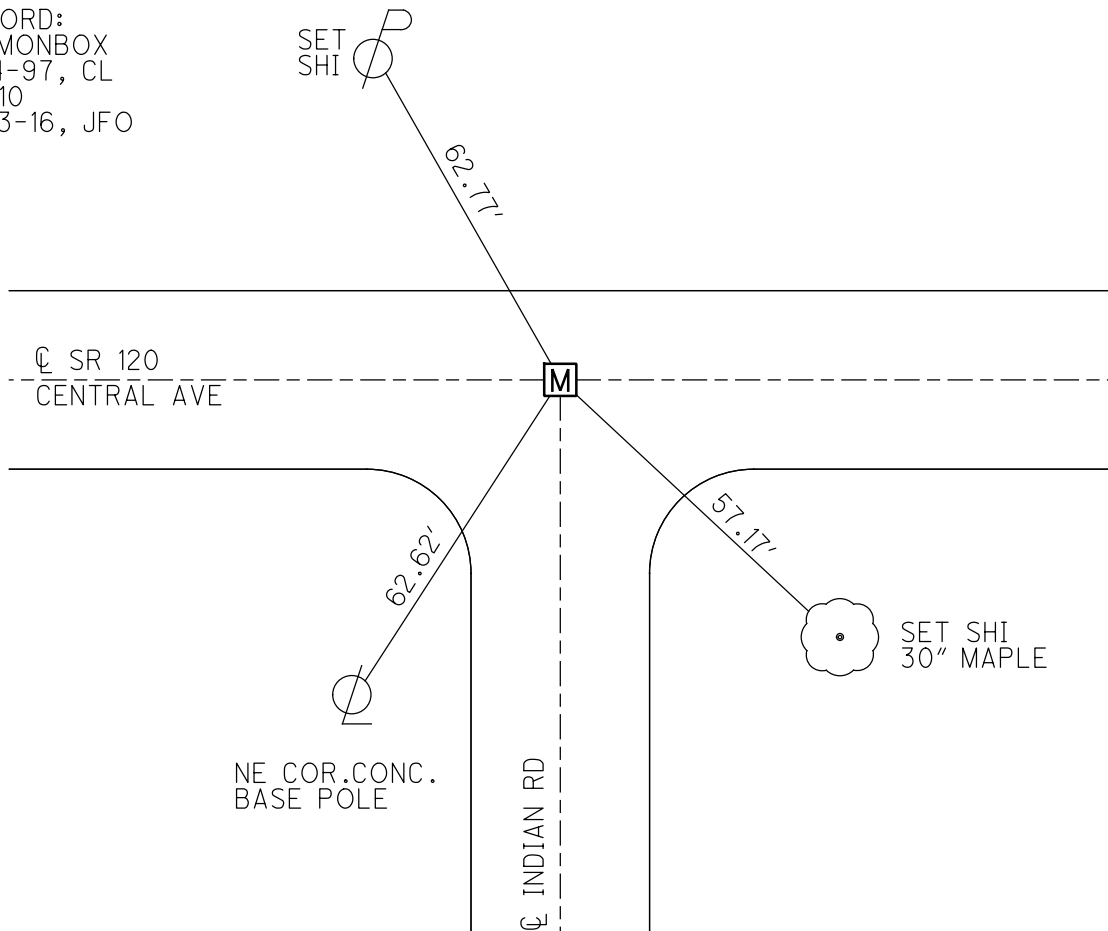
GEOID: NAVD88 2012A

GRID: NORTHING: 734519.615

EASTING: 1654075.331



RECORD:
FD MONBOX
7-14-97, CL
REF10
6-23-16, JFO



O.D.O.T. DISTRICT 2 SURVEY OFFICE (USE ONLY)

PERSONNEL

REFERENCE NO. 11

SHEET 1 OF 37

NOTES LOEHRKE

DATE 7/14/97

ROUTE US 120

H.C. CORDES

WEATHER HOT

COUNTY LUCAS

R.C. LOEHRKE

TEMP. 95°

TOWNSHIP CITY OF TOLEDO

SECTION 25

DWG BY NIESE PID _____

T 9 S R 6 E

TYPE MONUMENT MONBOX

ON SURFACE - ~~BELOW~~ ON

OFFSET Q PAVEMENT ON LT : RT

- TO - EDGE PAVEMENT

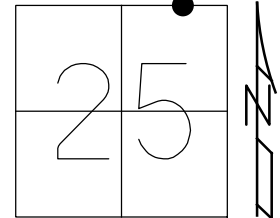
STATION: 631+32

HORIZ.DATUM: _____

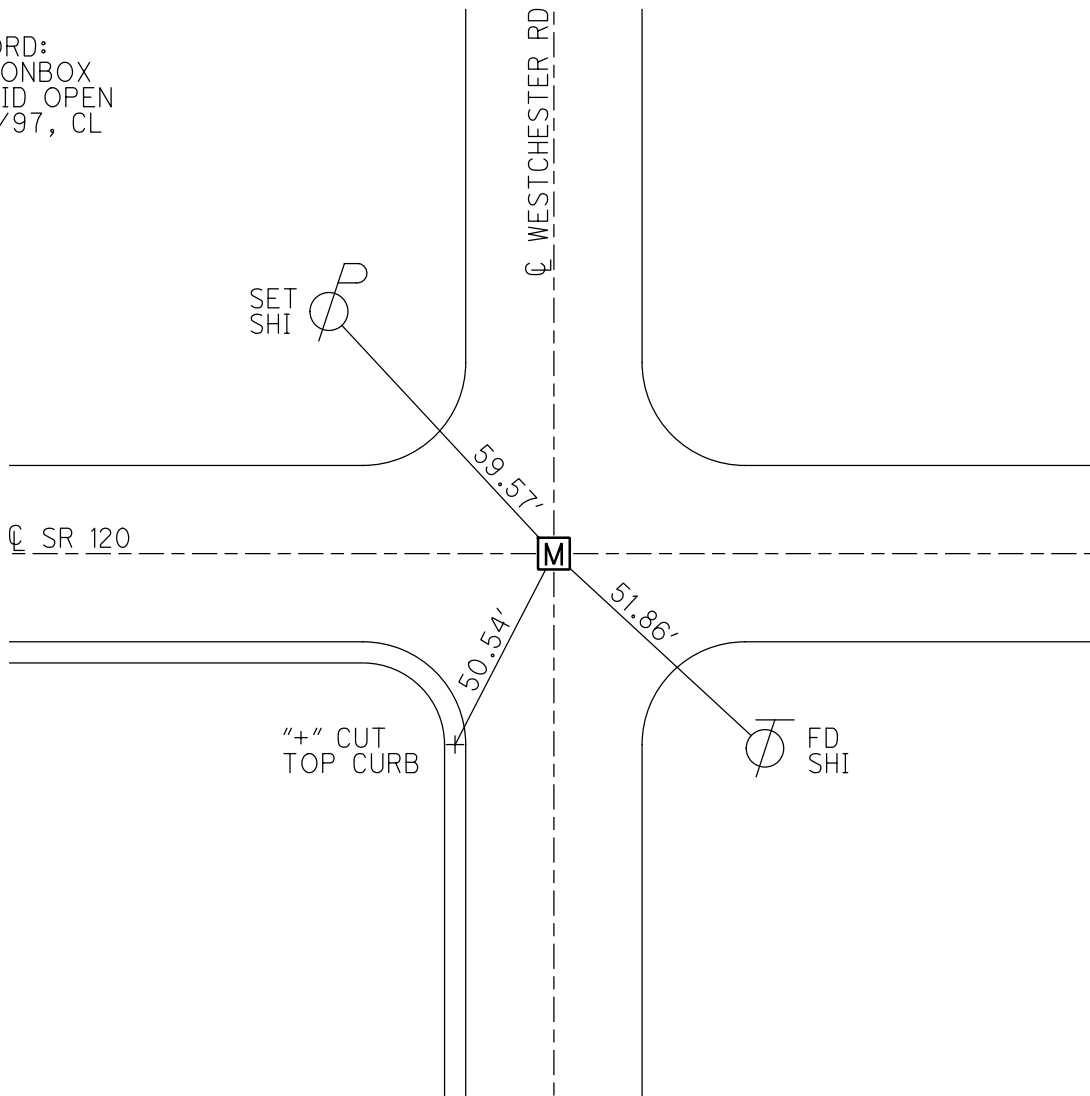
GEOID: _____

GRID: NORTHING: _____

EASTING: _____



RECORD:
FD MONBOX
W/ LID OPEN
7/14/97, CL



O.D.O.T. DISTRICT 2 SURVEY OFFICE (USE ONLY)

PERSONNEL _____

REFERENCE NO. 12

SHEET 2 OF 37

NOTES CORDES

DATE 7/14/97

ROUTE US 120

H.C. LOEHRKE

WEATHER SUNNY/HUMID

COUNTY LUCAS

R.C. COX

TEMP. 95°

TOWNSHIP CITY OF TOLEDO

DWG BY NIESE PID _____

SECTION 25

T 9 S R 6 E

TYPE MONUMENT MONBOX

ON SURFACE - ~~BELOW~~ ON

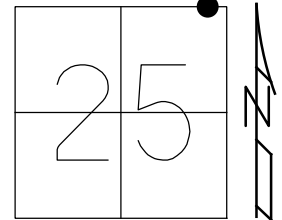
OFFSET \bar{C} PAVEMENT ON LT : RT

27.8' TO RT EDGE PAVEMENT

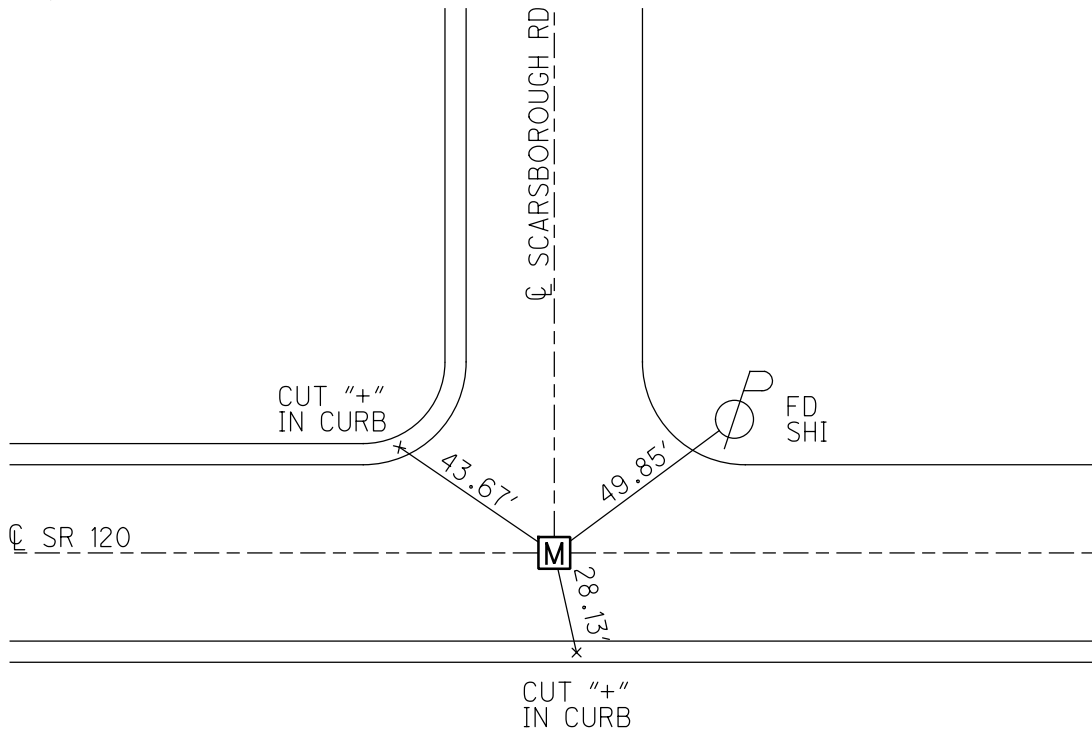
STATION: 637+85

HORZ.DATUM: _____ GEOID: _____

GRID: NORTHING: _____ EASTING: _____



RECORD:
FD MONBOX
W/ LID OPEN
7/14/97, CL



O.D.O.T. DISTRICT 2 SURVEY OFFICE (USE ONLY)

PERSONNEL

REFERENCE NO. 13

SHEET 3 OF 37

NOTES LOEHRKE

DATE 7/14/97

ROUTE US 120

H.C. LOEHRKE

WEATHER HOT

COUNTY LUCAS

R.C. CORDES

TEMP. 100°

TOWNSHIP CITY OF TOLEDO

SECTION 25

DWG BY NIESE

PID _____

T 9 S R 6 E

TYPE MONUMENT BRASS PLUG W/ CROSS

~~ON SURFACE~~ - BELOW 3"

OFFSET \odot PAVEMENT ON LT : RT

- TO - EDGE PAVEMENT

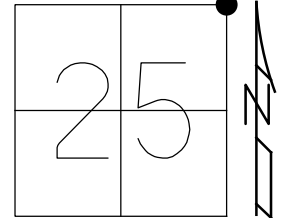
STATION: 642+34

HORZ. DATUM: _____

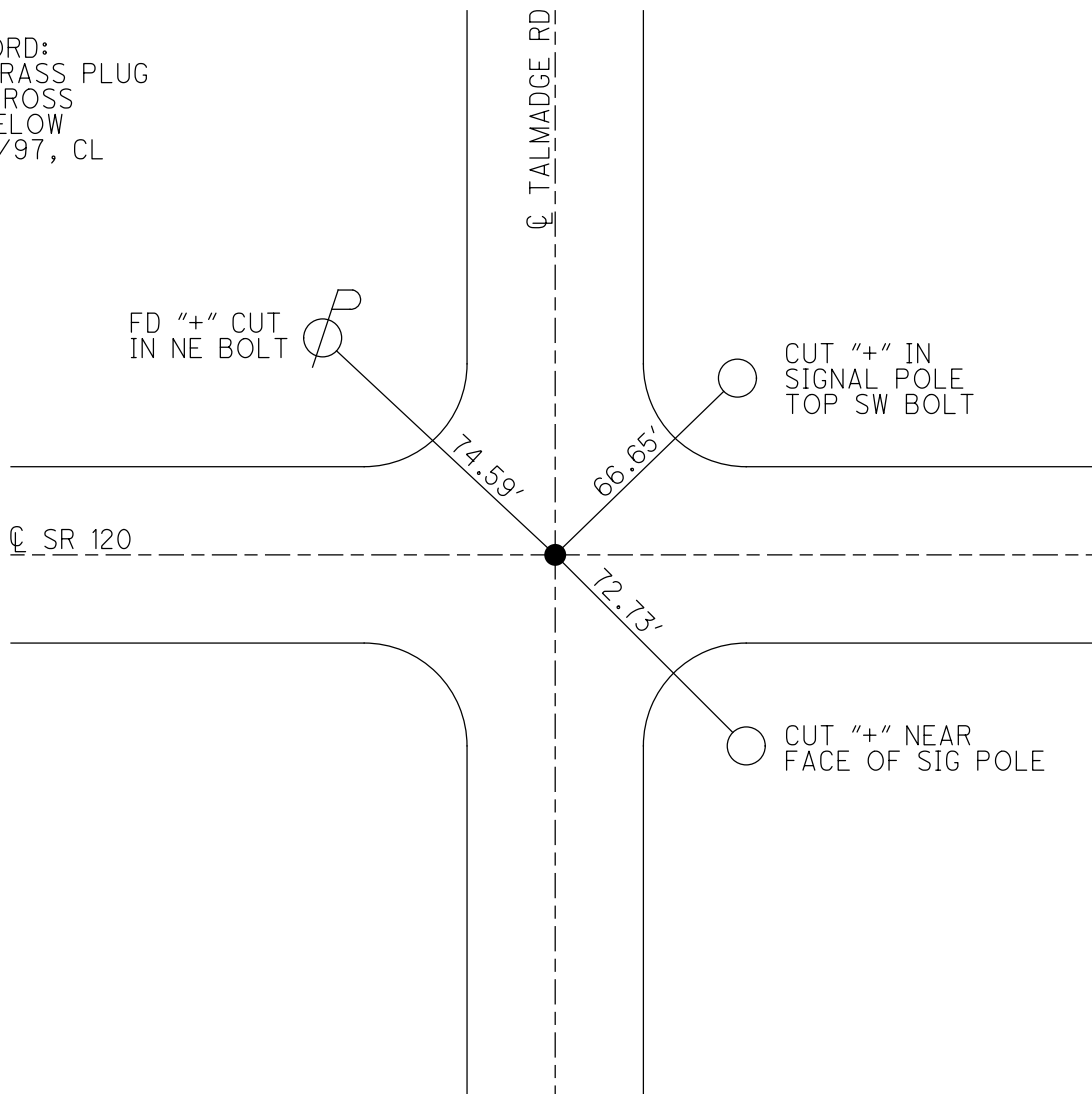
GEOID: _____

GRID: NORTHING: _____

EASTING: _____



RECORD:
FD BRASS PLUG
W/ CROSS
3" BELOW
7/14/97, CL



O.D.O.T. DISTRICT 2 SURVEY OFFICE (USE ONLY)

PERSONNEL

REFERENCE NO. 14

SHEET 4 OF 37

NOTES LOEHRKE

DATE 7/15/97

ROUTE US 120

H.C. LOEHRKE

WEATHER NICE

COUNTY LUCAS

R.C. HUSS

TEMP. 82

TOWNSHIP CITY OF TOLEDO

DWG BY NIESE

PID _____

SECTION 30

T 9 S R 7 E

TYPE MONUMENT MONBOX

ON SURFACE - ~~BELOW~~ ON

OFFSET C PAVEMENT ON LT : RT

27.3' TO LT EDGE PAVEMENT

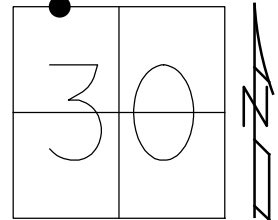
STATION: 654+33

HORZ. DATUM: _____

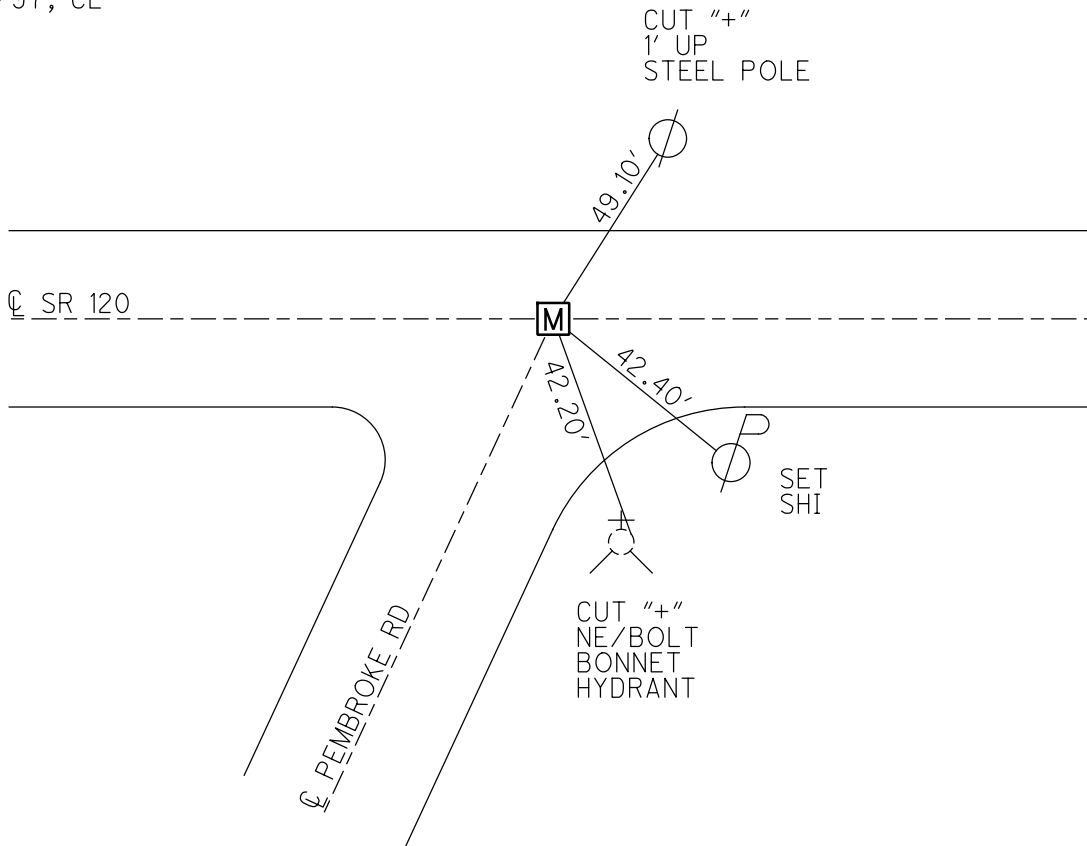
GEOID: _____

GRID: NORTHING: _____

EASTING: _____



RECORD:
FD MONBOX
7/15/97, CL



O.D.O.T. DISTRICT 2 SURVEY OFFICE (USE ONLY)

PERSONNEL

REFERENCE NO. 15

SHEET 5 OF 37

NOTES LOEHRKE
 H.C. LOEHRKE
 R.C. HUSS

DATE 7/15/97
 WEATHER NICE
 TEMP. 82°

ROUTE US 120
 COUNTY LUCAS
 TOWNSHIP CITY OF TOLEDO
 SECTION 30

DWG BY NIESE PID _____

T 9 S R 7 E

TYPE MONUMENT MONBOX

ON SURFACE - ~~BELOW~~ ON

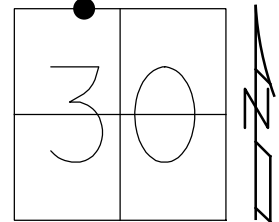
OFFSET ☉ PAVEMENT ON LT : RT

27.3' TO LT EDGE PAVEMENT

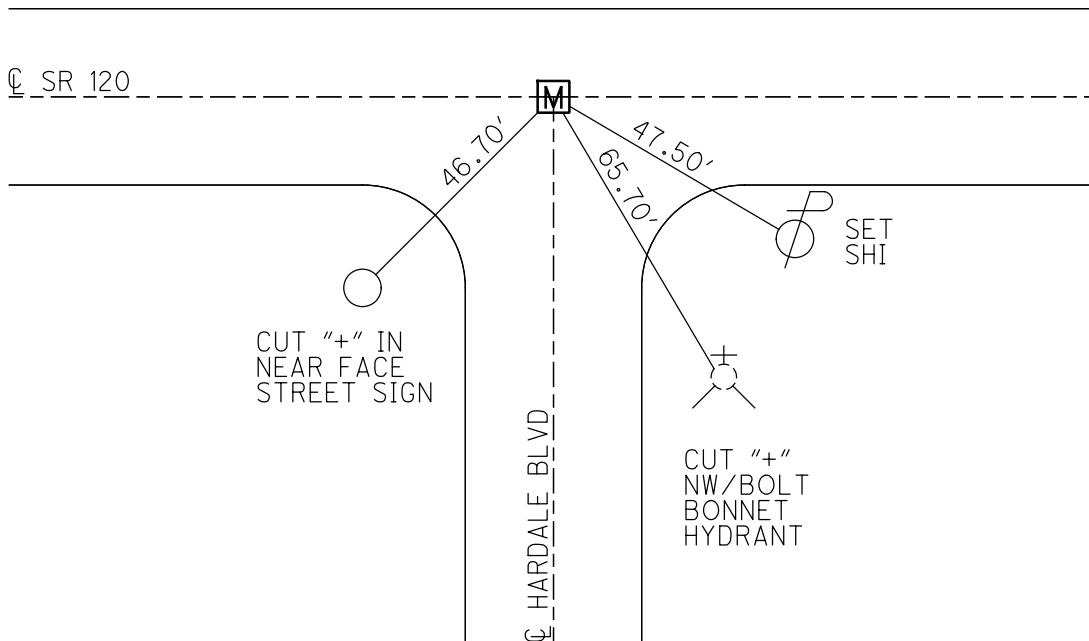
STATION: 660+32

HORZ. DATUM: _____ GEOID: _____

GRID: NORTHING: _____ EASTING: _____



RECORD:
 FD MONBOX
 7/15/97, CL



O.D.O.T. DISTRICT 2 SURVEY OFFICE (USE ONLY)

PERSONNEL _____

REFERENCE NO. 16

SHEET 6 OF 37

NOTES LOEHRKE

DATE 7/15/97

ROUTE US 120

H.C. LOEHRKE

WEATHER NICE

COUNTY LUCAS

R.C. HUSS

TEMP. 82°

TOWNSHIP CITY OF TOLEDO

DWG BY NIESE

PID _____

SECTION 30

T 9 S R 7 E

TYPE MONUMENT MONBOX

ON SURFACE - ~~BELOW~~ ON

OFFSET ☉ PAVEMENT ON LT : RT

- TO - EDGE PAVEMENT

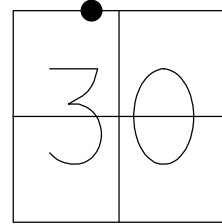
STATION: 662+59

HORIZ. DATUM: _____

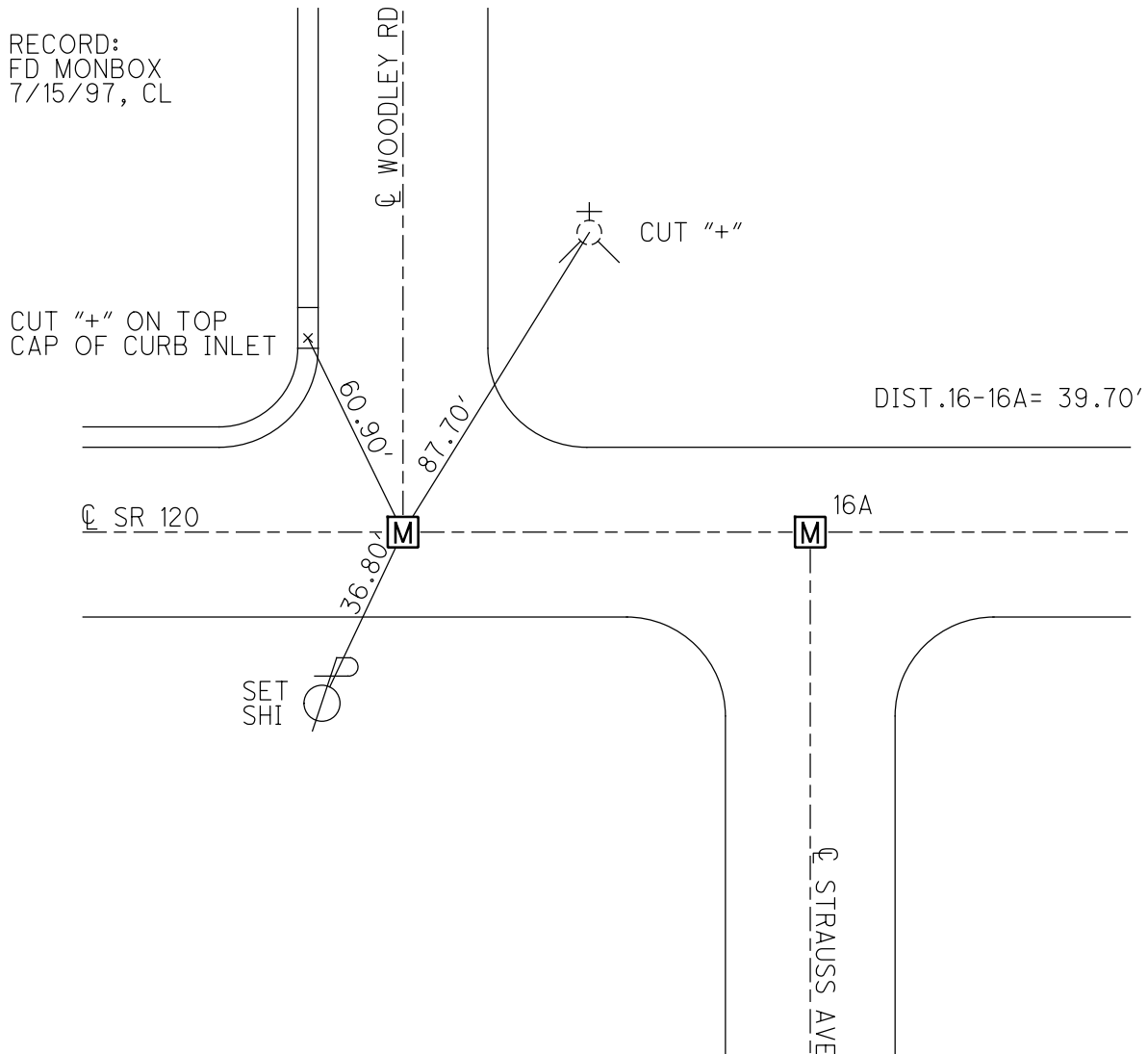
GEOID: _____

GRID: NORTHING: _____

EASTING: _____



RECORD:
FD MONBOX
7/15/97, CL



O.D.O.T. DISTRICT 2 SURVEY OFFICE (USE ONLY)

PERSONNEL

REFERENCE NO. 16 A

SHEET 7 OF 37

NOTES LOEHRKE

DATE 7/15/97

ROUTE US 120

H.C. LOEHRKE

WEATHER NICE

COUNTY LUCAS

R.C. HUSS

TEMP. 82°

TOWNSHIP CITY OF TOLEDO

SECTION 30

DWG BY NIESE PID _____

T9S R7E

TYPE MONUMENT MONBOX

ON SURFACE - ~~BELOW~~ ON

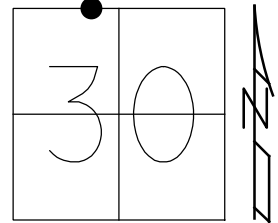
OFFSET ϕ PAVEMENT ON LT : RT

- TO - EDGE PAVEMENT

STATION: 662+99

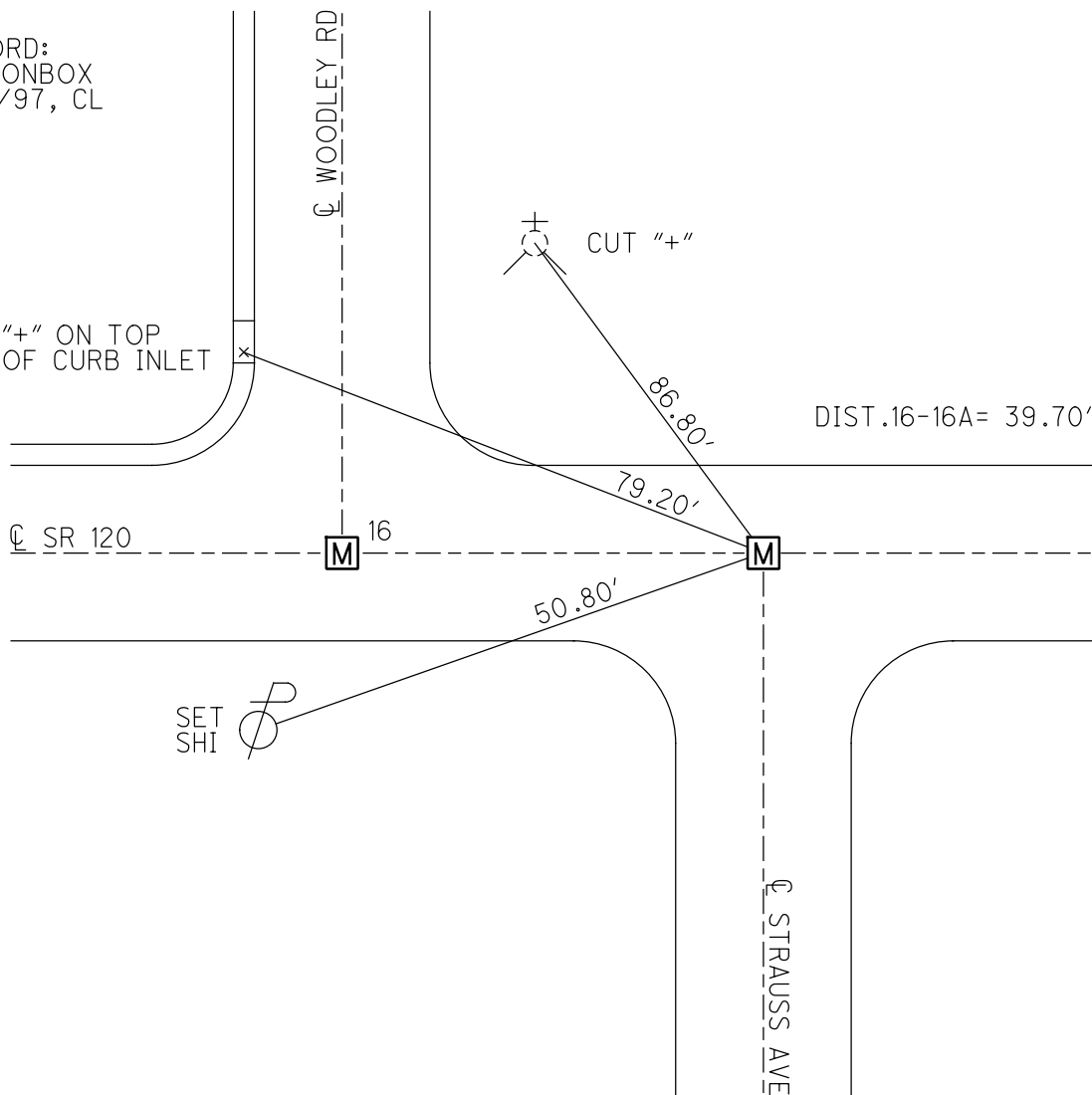
HORZ.DATUM: _____ GEOID: _____

GRID: NORTHING: _____ EASTING: _____



RECORD:
FD MONBOX
7/15/97, CL

CUT "+" ON TOP
CAP OF CURB INLET



O.D.O.T. DISTRICT 2 SURVEY OFFICE (USE ONLY)

PERSONNEL

REFERENCE NO. 17

SHEET 8 OF 37

NOTES LOEHRKE

DATE 7/15/97

ROUTE US 120

H.C. LOEHRKE

WEATHER FAIR

COUNTY LUCAS

R.C. HUSS

TEMP. 82°

TOWNSHIP CITY OF TOLEDO

COX

SECTION 30

DWG BY NIESE PID _____

T 9 S R 7 E

TYPE MONUMENT MONBOX

ON SURFACE - ~~BELOW~~ ON

OFFSET \odot PAVEMENT ON LT : RT

27.0' TO LT EDGE PAVEMENT

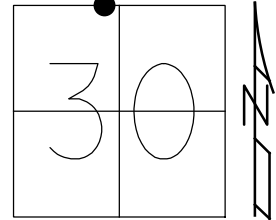
STATION: 666+11

HORZ.DATUM: _____

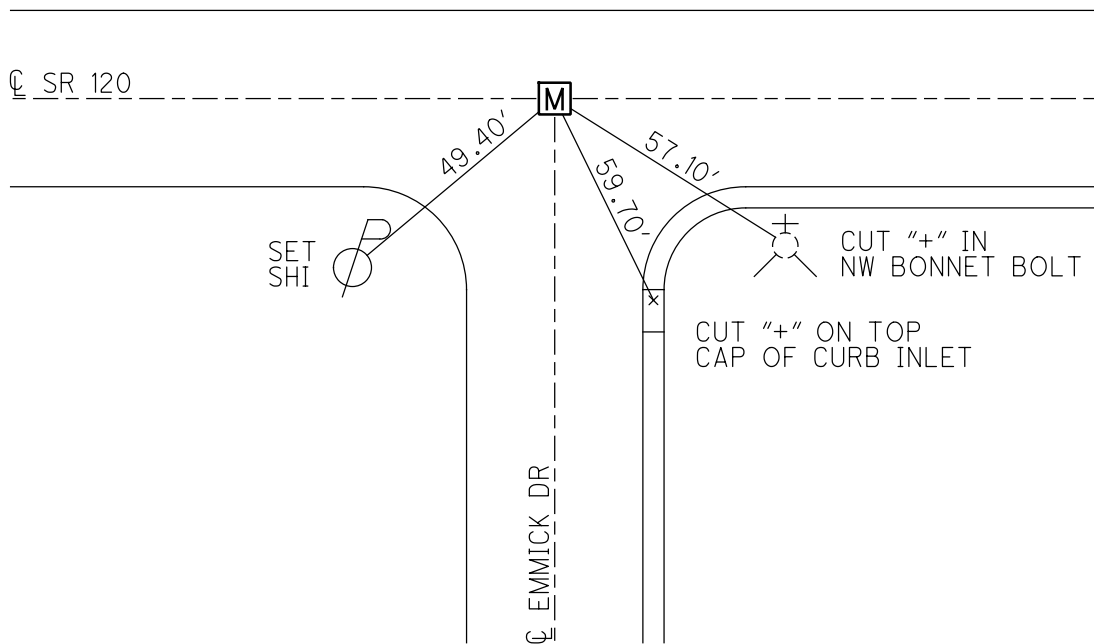
GEOID: _____

GRID: NORTHING: _____

EASTING: _____



RECORD:
FD MONBOX
7/15/97, CL



O.D.O.T. DISTRICT 2 SURVEY OFFICE (USE ONLY)

PERSONNEL

REFERENCE NO. 18

SHEET 9 OF 37

NOTES LOEHRKE

DATE 7/15/97

ROUTE US 120

H.C. LOEHRKE

WEATHER FAIR

COUNTY LUCAS

R.C. HUSS

TEMP. 82°

TOWNSHIP CITY OF TOLEDO

COX

SECTION 30

DWG BY NIESE

PID _____

T 9 S R 7 E

TYPE MONUMENT MONBOX

ON SURFACE - ~~BELOW~~ ON

OFFSET \odot PAVEMENT ON LT : RT

- TO - EDGE PAVEMENT

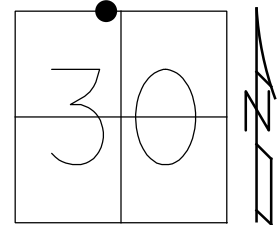
STATION: 669+42

HORZ. DATUM: _____

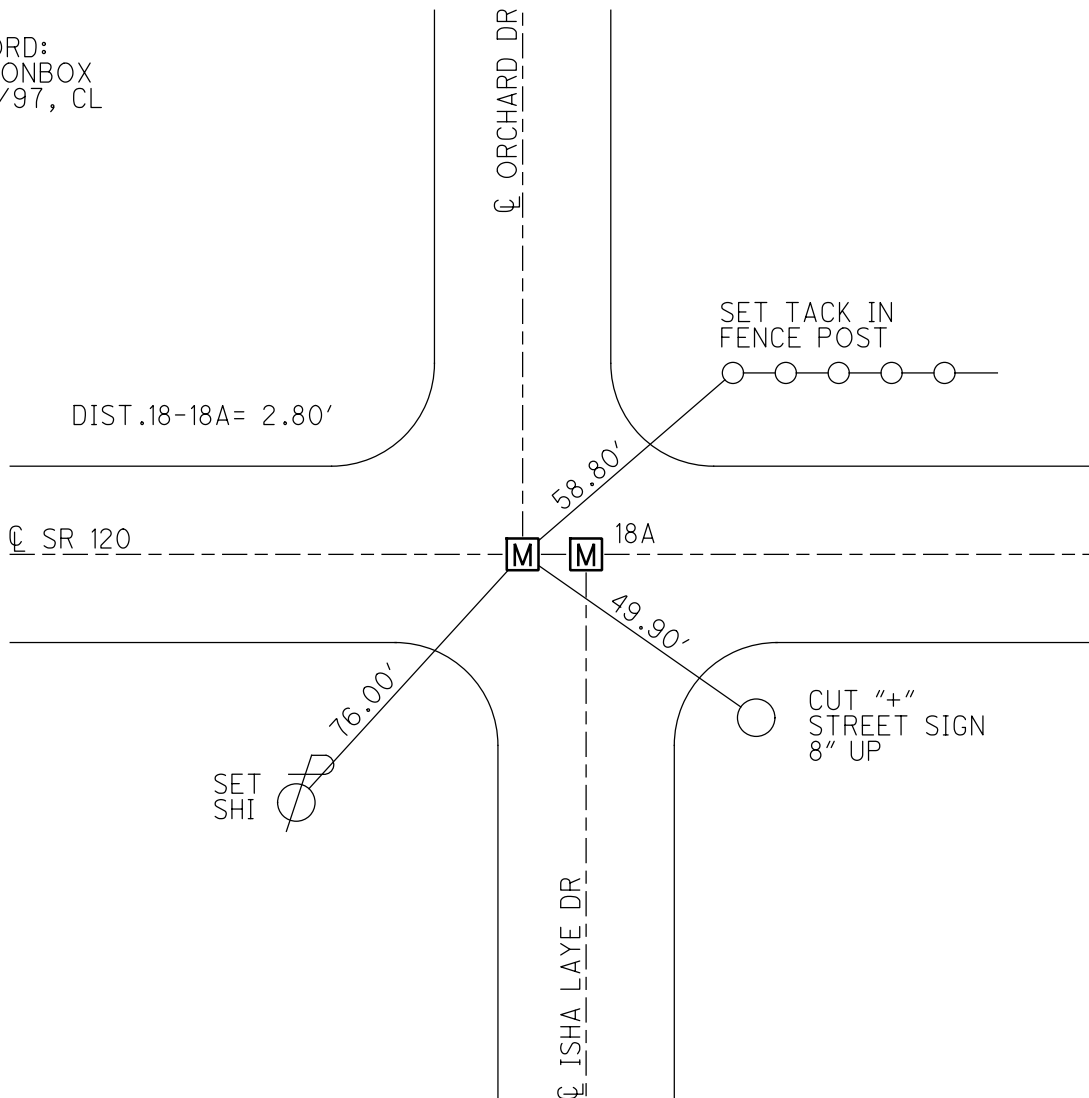
GEOID: _____

GRID: NORTHING: _____

EASTING: _____



RECORD:
FD MONBOX
7/15/97, CL



O.D.O.T. DISTRICT 2 SURVEY OFFICE (USE ONLY)

PERSONNEL

REFERENCE NO. 18 A

SHEET 10 OF 37

NOTES LOEHRKE

DATE 7/15/97

ROUTE SR 120

H.C. LOEHRKE

WEATHER FAIR

COUNTY LUCAS

R.C. HUSS

TEMP. 82°

TOWNSHIP CITY OF TOLEDO

COX

SECTION 30

DWG BY NIESE PID _____

T 9 S R 7 E

TYPE MONUMENT MONBOX

ON SURFACE - ~~BELOW~~ ON

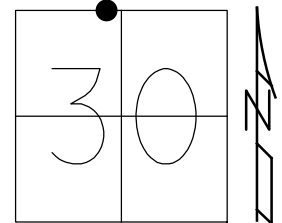
OFFSET Q PAVEMENT ON LT : RT

- TO - EDGE PAVEMENT

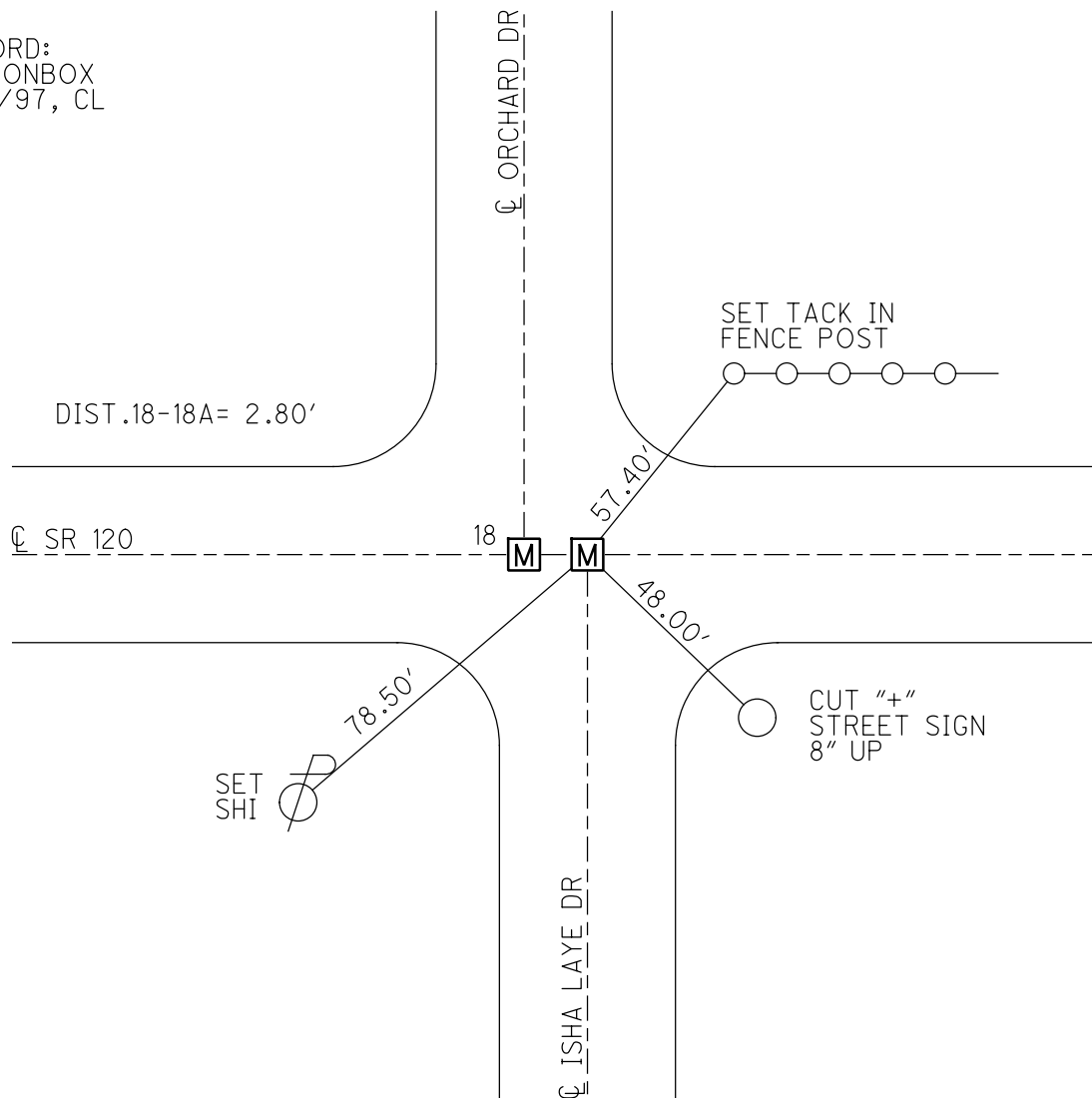
STATION: 669+45

HORIZ.DATUM: _____ GEOID: _____

GRID: NORTHING: _____ EASTING: _____



RECORD:
FD MONBOX
7/15/97, CL



O.D.O.T. DISTRICT 2 SURVEY OFFICE (USE ONLY)

PERSONNEL _____

REFERENCE NO. 19

SHEET 11 OF 37

NOTES LOEHRKE

DATE 7/15/97

ROUTE SR 120

H.C. LOEHRKE

WEATHER FAIR

COUNTY LUCAS

R.C. HUSS

TEMP. 84°

TOWNSHIP CITY OF TOLEDO

COX

SECTION 30

DWG BY NIESE PID _____

T 9 S R 7 E

TYPE MONUMENT MONBOX

ON SURFACE - ~~BELOW~~ ON _____

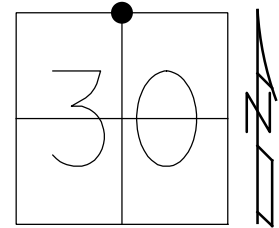
OFFSET \odot PAVEMENT ON _____ LT : RT

27.0' TO LT EDGE PAVEMENT

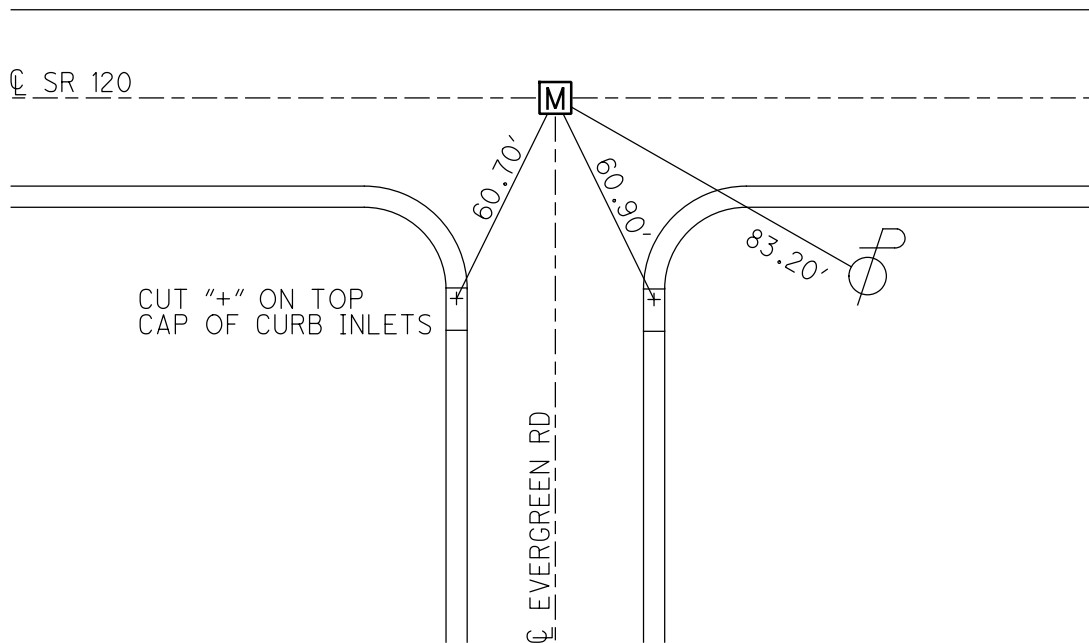
STATION: 672+79

HORIZ.DATUM: _____ GEOID: _____

GRID: NORTHING: _____ EASTING: _____



RECORD:
FD MONBOX
7/15/97, CL



O.D.O.T. DISTRICT 2 SURVEY OFFICE (USE ONLY)

PERSONNEL _____

REFERENCE NO. 20

SHEET 12 OF 37

NOTES LOEHRKE DATE 7/15/97

ROUTE SR 120

H.C. LOEHRKE WEATHER FAIR

COUNTY LUCAS

R.C. HUSS TEMP. 84°
COX

TOWNSHIP CITY OF TOLEDO

DWG BY NIESE PID _____

SECTION 30

T 9 S R 7 E

TYPE MONUMENT BOAT SPIKE

ON SURFACE - ~~BELOW~~ ON

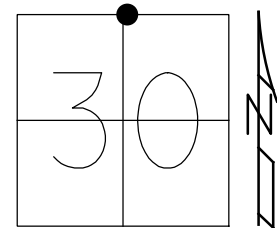
OFFSET C PAVEMENT ON LT : RT

27.0' TO RT EDGE PAVEMENT

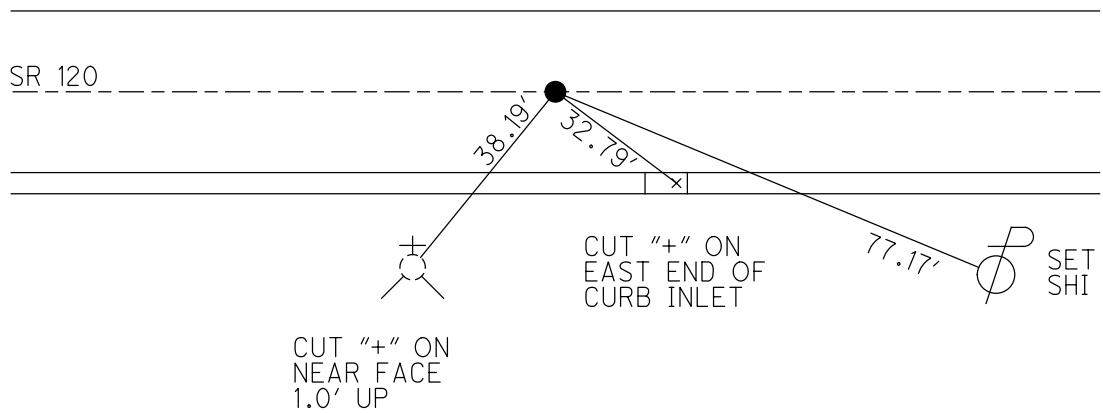
STATION: 674+10

HORIZ.DATUM: _____ GEOID: _____

GRID: NORTHING: _____ EASTING: _____



RECORD: P.I.
STA 675+63.84
 $\Delta = 00^{\circ}13'00''$ RT
166.5' W OF
W LINCOLNSHIRE RD S
FD BOAT SPIKE
7/15/97, CL
SET P.K./WASHER
12/29/97, CL



O.D.O.T. DISTRICT 2 SURVEY OFFICE (USE ONLY)

PERSONNEL

REFERENCE NO. 21

SHEET 13 OF 37

NOTES LOEHRKE

DATE 7/15/97

ROUTE SR 120

H.C. LOEHRKE

WEATHER FAIR

COUNTY LUCAS

R.C. HUSS
COX

TEMP. 84°

TOWNSHIP CITY OF TOLEDO

DWG BY NIESE PID _____

SECTION 30

T 9 S R 7 E

TYPE MONUMENT MONBOX

ON SURFACE - ~~BELOW~~ ON

OFFSET CL PAVEMENT ON LT : RT

27.5' TO LT EDGE PAVEMENT

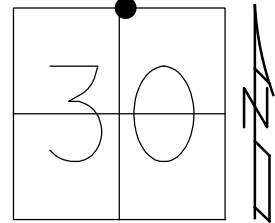
STATION: 674+72

HORZ.DATUM: _____

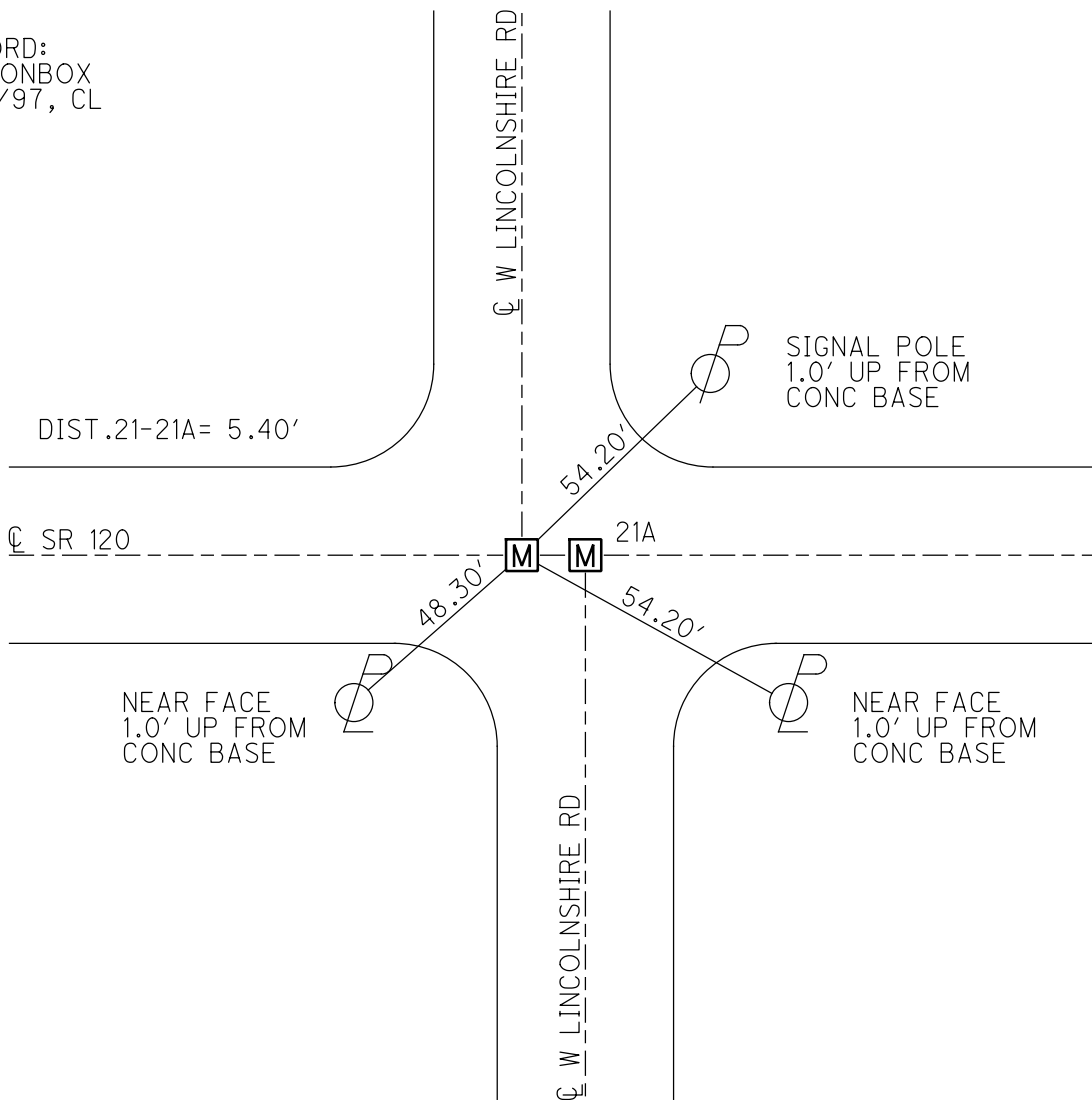
GEOID: _____

GRID: NORTHING: _____

EASTING: _____



RECORD:
FD MONBOX
7/15/97, CL



O.D.O.T. DISTRICT 2 SURVEY OFFICE (USE ONLY)

PERSONNEL

REFERENCE NO. 21

SHEET 14 OF 37

NOTES LOEHRKE

DATE 7/15/97

ROUTE SR 120

H.C. LOEHRKE

WEATHER FAIR

COUNTY LUCAS

R.C. HUSS

TEMP. 84°

TOWNSHIP CITY OF TOLEDO

COX

SECTION 30

DWG BY NIESE PID _____

T 9 S R 7 E

TYPE MONUMENT MONBOX

ON SURFACE - ~~BELOW~~ ON

OFFSET ϕ PAVEMENT ON LT : RT

27.5' TO LT EDGE PAVEMENT

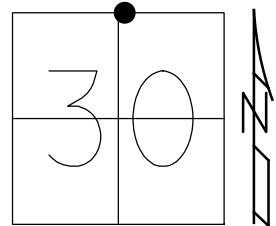
STATION: 674+78

HORZ. DATUM: _____

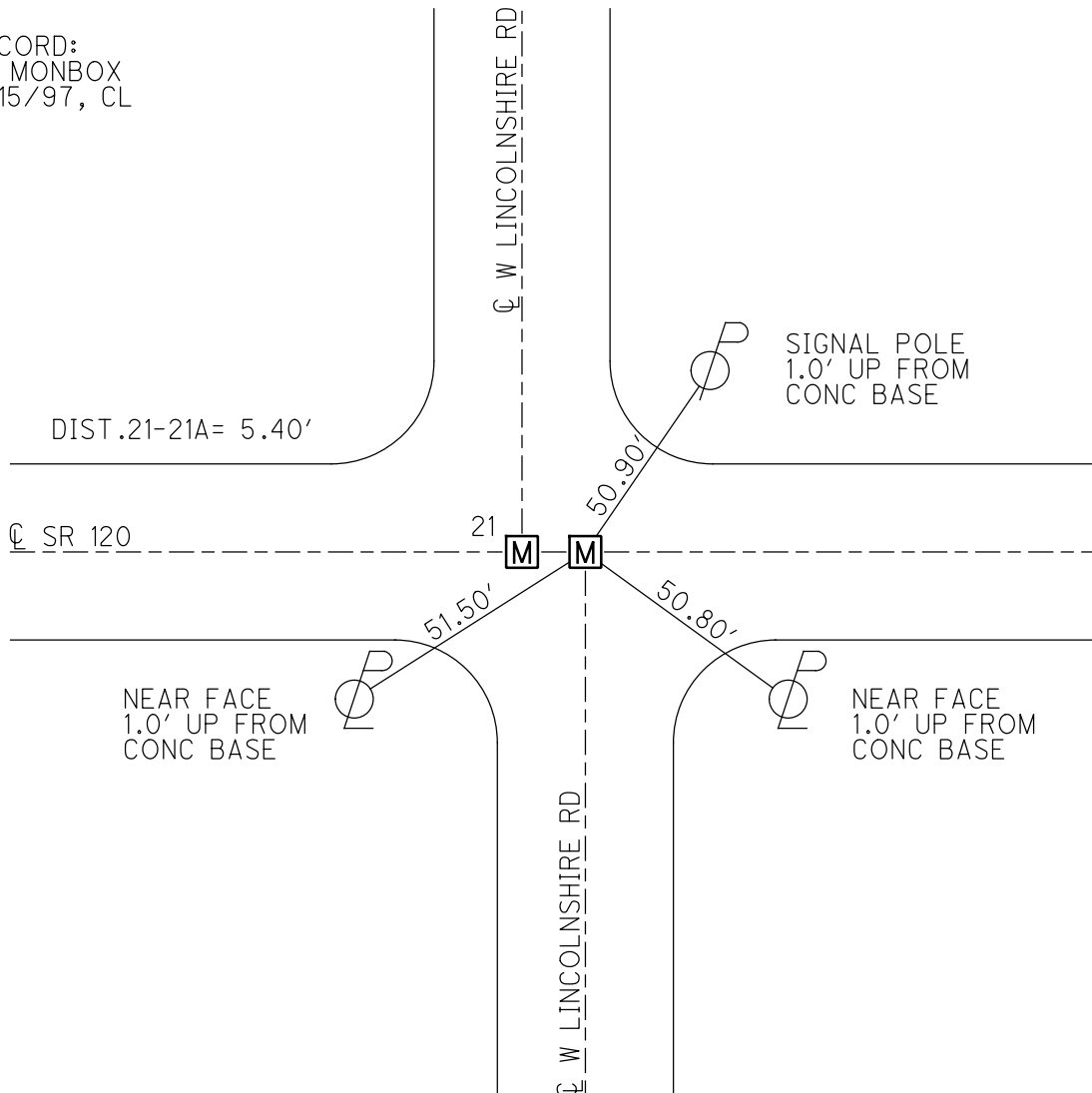
GEOID: _____

GRID: NORTHING: _____

EASTING: _____



RECORD:
FD MONBOX
7/15/97, CL



O.D.O.T. DISTRICT 2 SURVEY OFFICE (USE ONLY)

PERSONNEL

REFERENCE NO. 22

SHEET 16 OF 37

NOTES LOEHRKE

DATE 7/15/97

ROUTE SR 120

H.C. LOEHRKE

WEATHER FAIR

COUNTY LUCAS

R.C. HUSS

TEMP. 84°

TOWNSHIP CITY OF TOLEDO

COX

DWG BY NIESE PID _____

SECTION 30

T 9 S R 7 E

TYPE MONUMENT MONBOX

ON SURFACE - ~~BELOW~~ ON

OFFSET CL PAVEMENT ON LT : RT

- TO - EDGE PAVEMENT

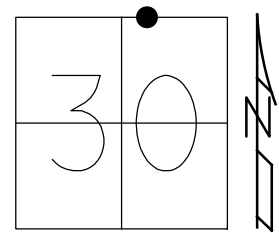
STATION: 679+79

HORZ.DATUM: _____

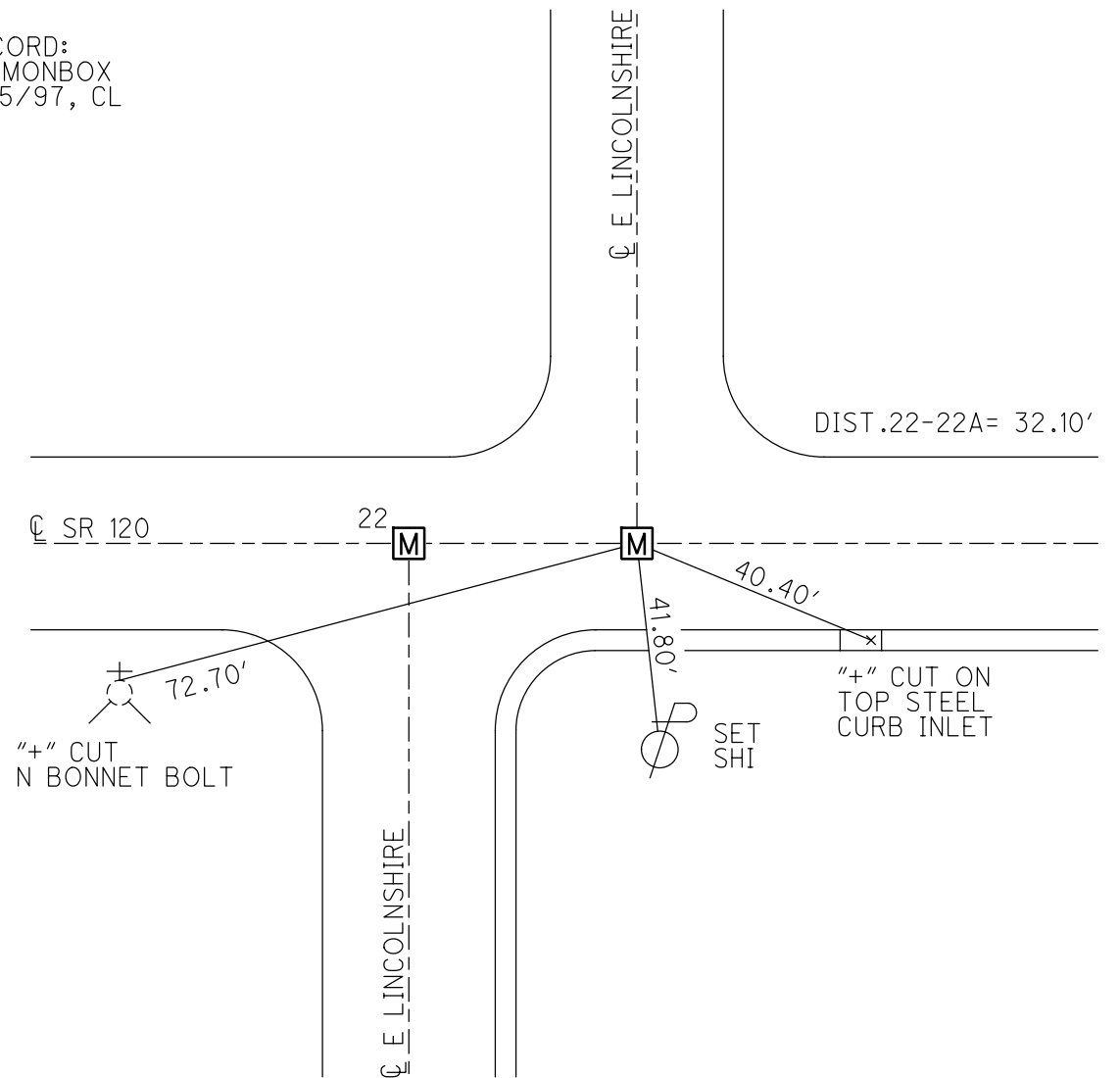
GEOID: _____

GRID: NORTHING: _____

EASTING: _____



RECORD:
FD MONBOX
7/15/97, CL



O.D.O.T. DISTRICT 2 SURVEY OFFICE (USE ONLY)

PERSONNEL

REFERENCE NO. 23

SHEET 17 OF 37

NOTES LOEHRKE

DATE 7/15/97

ROUTE SR 120

H.C. LOEHRKE

WEATHER FAIR

COUNTY LUCAS

R.C. HUSS

TEMP. 84°

TOWNSHIP CITY OF TOLEDO

COX

SECTION 30

DWG BY NIESE PID _____

T 9 S R 7 E

TYPE MONUMENT MONBOX

ON SURFACE - ~~BELOW~~ ON

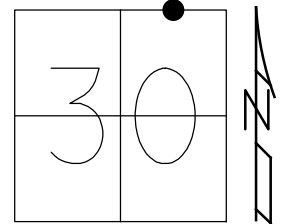
OFFSET CL PAVEMENT ON LT : RT

42.0' TO LT EDGE PAVEMENT

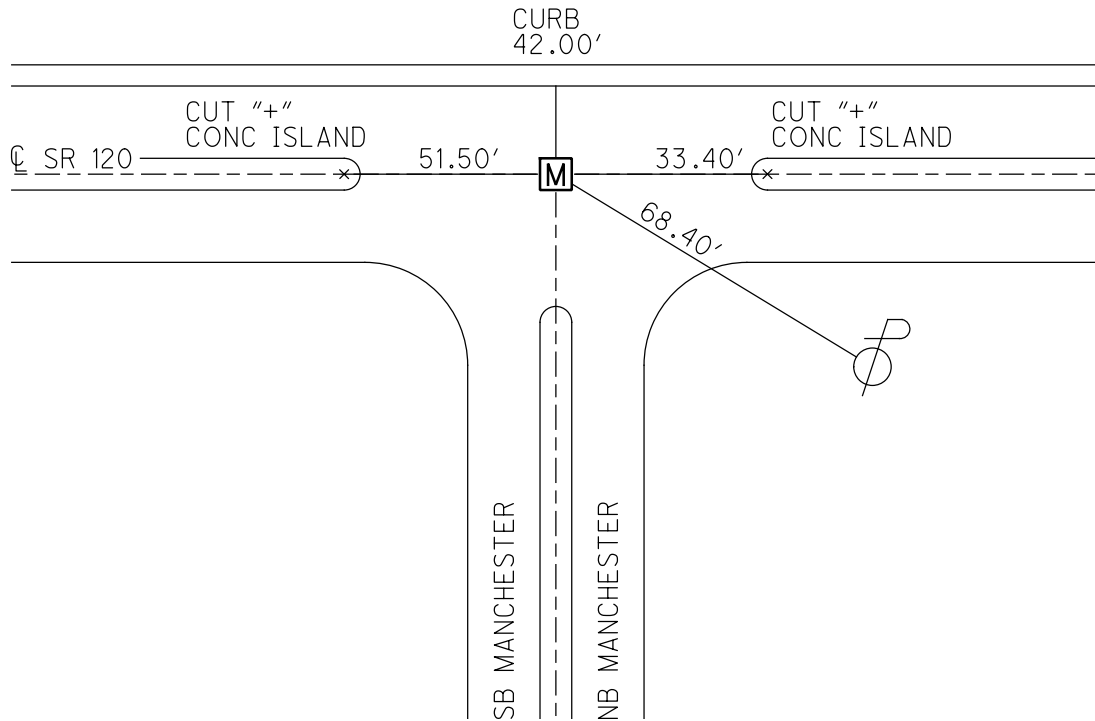
STATION: 686+48

HORZ.DATUM: _____ GEOID: _____

GRID: NORTHING: _____ EASTING: _____



RECORD:
FD MONBOX
7/15/97, CL



O.D.O.T. DISTRICT 2 SURVEY OFFICE (USE ONLY)

PERSONNEL _____

REFERENCE NO. 23 A

SHEET 18 OF 37

NOTES CITY _____ DATE 5/10/94

H.C. OF _____ WEATHER FAIR

R.C. TOLEDO TEMP. 57°

ROUTE _____ SR 120

COUNTY LUCAS

TOWNSHIP CITY OF TOLEDO

SECTION 30

DWG BY NIESE PID _____

T 9 S R 7 E

TYPE MONUMENT MONBOX W/ BRASS PLATE

ON SURFACE - ~~BELOW~~ ON _____

OFFSET \odot PAVEMENT _____ LT : RT

_____ TO _____ EDGE PAVEMENT

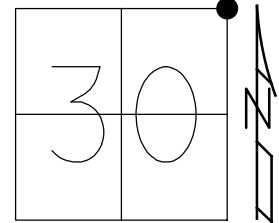
STATION: 701+18.4

HORZ. DATUM: _____

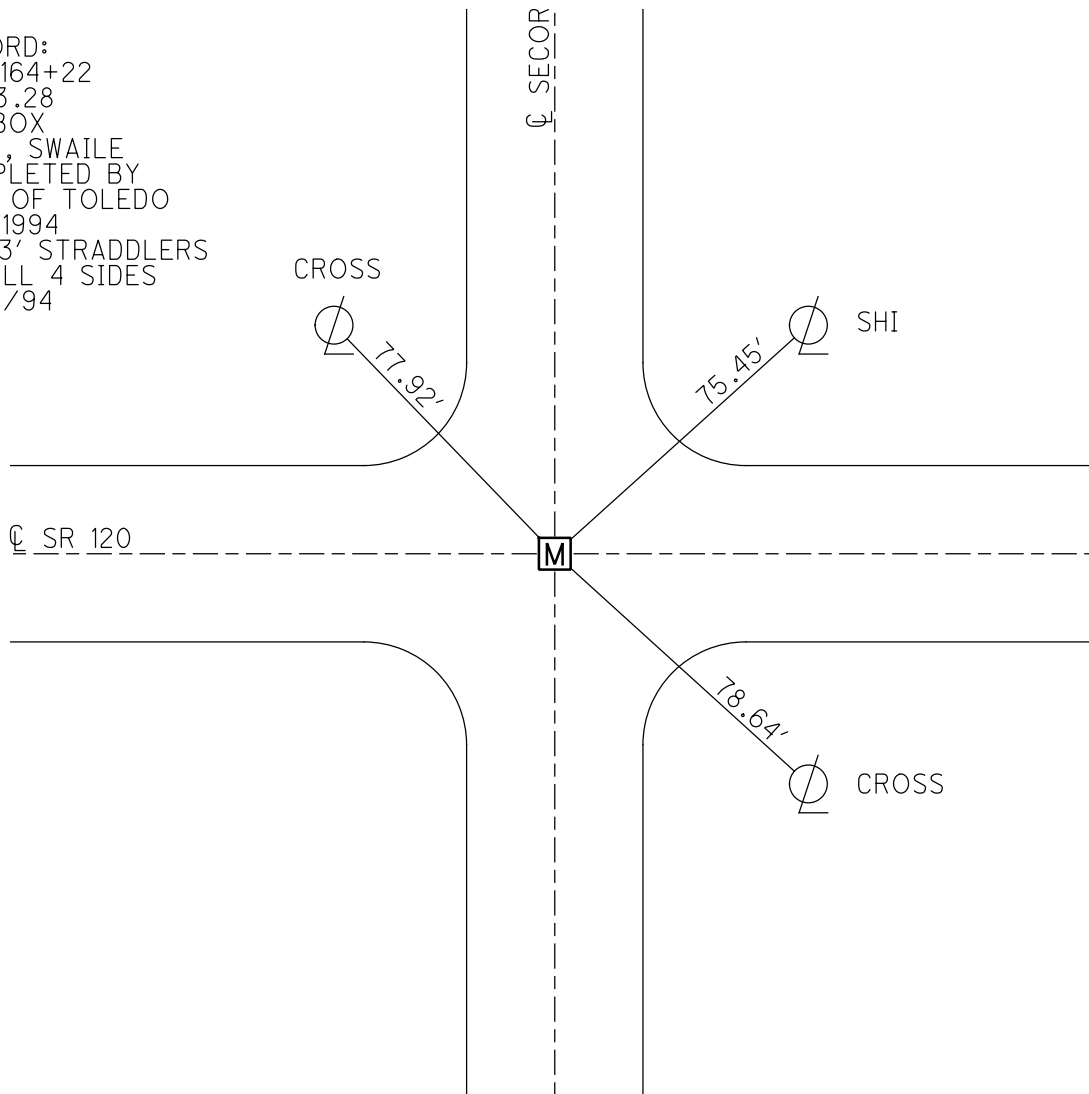
GEOID: _____

GRID: NORTHING: _____

EASTING: _____



RECORD:
 STA 164+22
 MP 13.28
 MONBOX
 2/94, SWAILE
 COMPLETED BY
 CITY OF TOLEDO
 MAY 1994
 SET 3' STRADDLERS
 ON ALL 4 SIDES
 11/22/94



O.D.O.T. DISTRICT 2 SURVEY OFFICE (USE ONLY)

PERSONNEL

REFERENCE NO. 24

SHEET 19 OF 37

NOTES LOEHRKE

DATE 5/19/94

ROUTE SR 120

H.C. CANTERBURY

WEATHER NICE

COUNTY LUCAS

R.C. VOGEL

TEMP. 55°

TOWNSHIP CITY OF TOLEDO

SECTION 29

DWG BY NIESE PID _____

T 9 S R 7 E

TYPE MONUMENT P.K. NAIL

ON SURFACE - ~~BELOW~~ ON

OFFSET ϕ PAVEMENT 0.7' LT : ~~RT~~

34.1' TO LT CURB

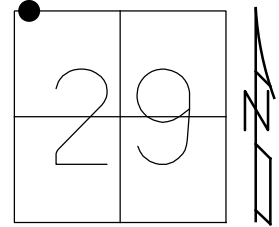
STATION: 704+35

HORIZ.DATUM: _____

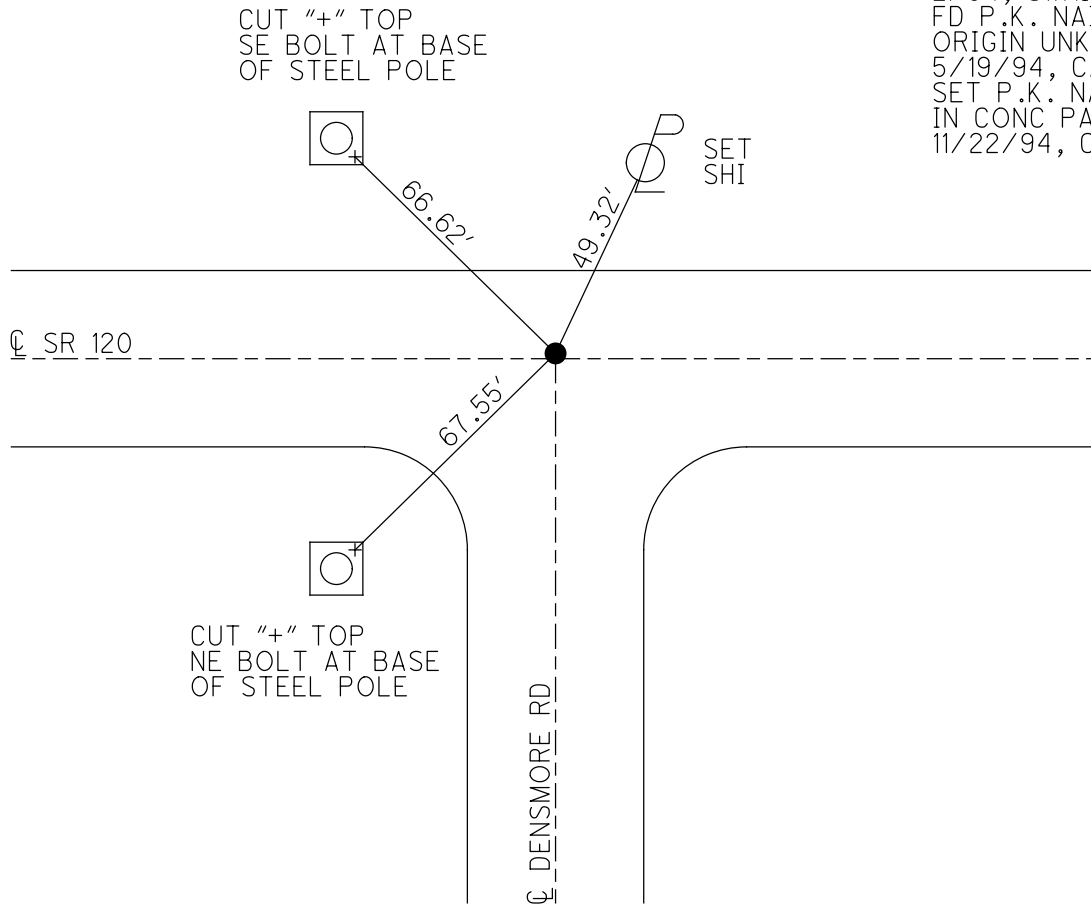
GEOID: _____

GRID: NORTHING: _____

EASTING: _____



RECORD:
 STA 167+82
 SET P.K. NAIL
 2/94, SWAILE
 FD P.K. NAIL
 ORIGIN UNKNOWN
 5/19/94, CAL
 SET P.K. NAIL
 IN CONC PATCH
 11/22/94, CAL



O.D.O.T. DISTRICT 2 SURVEY OFFICE (USE ONLY)

PERSONNEL _____

REFERENCE NO. 24 A

SHEET 20 OF 37

NOTES CITY _____ DATE 5/10/94

H.C. OF _____ WEATHER FAIR

R.C. TOLEDO TEMP. 57°

ROUTE _____ SR 120

COUNTY _____ LUCAS

TOWNSHIP CITY OF TOLEDO

SECTION _____ 29

DWG BY NIESE PID _____

T 9 S R 7 E

TYPE MONUMENT MONBOX

ON SURFACE - ~~BELOW~~ _____ ON _____

OFFSET \odot PAVEMENT _____ LT : RT

_____ TO _____ EDGE PAVEMENT

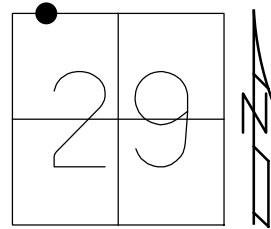
STATION: 708+57.6

HORZ. DATUM: _____

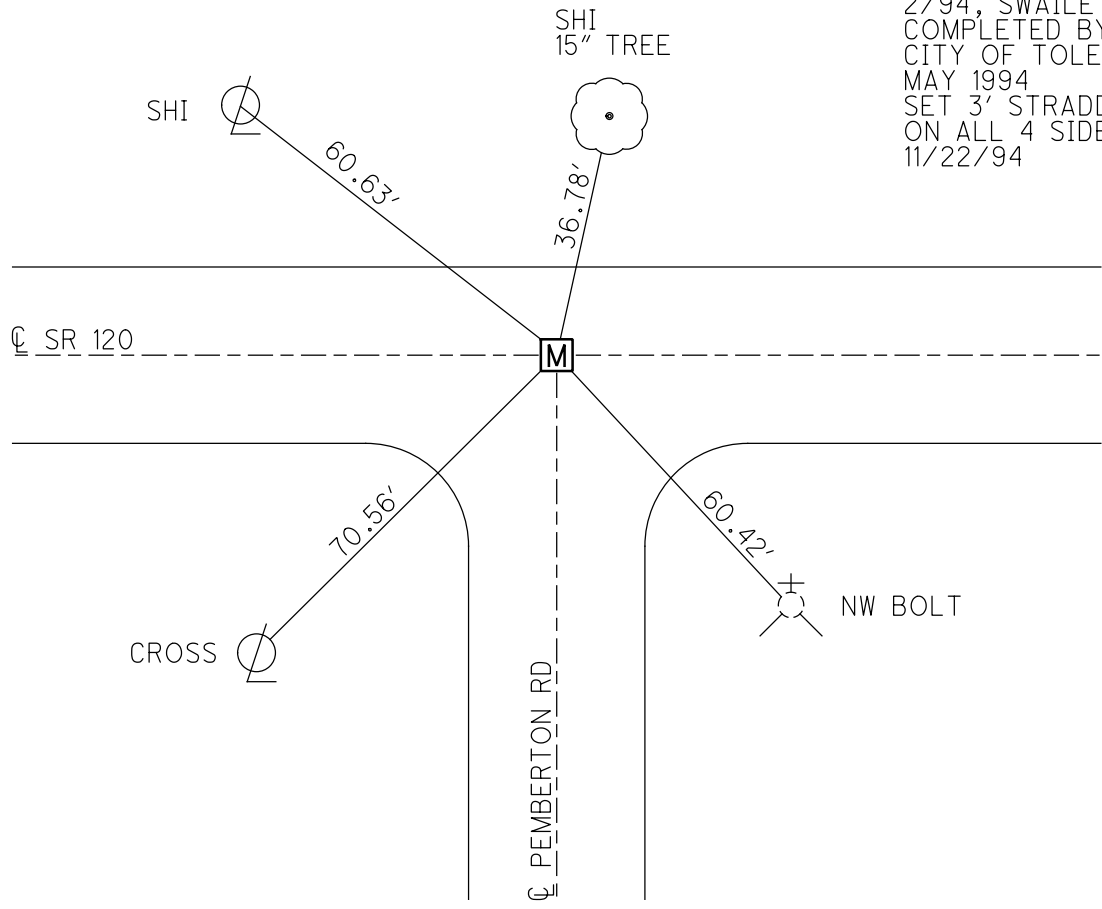
GEOID: _____

GRID: NORTHING: _____

EASTING: _____



RECORD:
 STA 171+91
 MP 13.42
 MONBOX
 2/94, SWAILE
 COMPLETED BY
 CITY OF TOLEDO
 MAY 1994
 SET 3' STRADDLERS
 ON ALL 4 SIDES
 11/22/94



O.D.O.T. DISTRICT 2 SURVEY OFFICE (USE ONLY)

PERSONNEL _____

REFERENCE NO. 24 B

SHEET 22 OF 37

NOTES CITY _____ DATE 5/10/94

H.C. OF _____ WEATHER _____

R.C. TOLEDO TEMP. _____

ROUTE SR 120

COUNTY LUCAS

TOWNSHIP CITY OF TOLEDO

SECTION 29

DWG BY NIESE PID _____

T 9 S R 7 E

TYPE MONUMENT MONBOX

ON SURFACE - ~~BELOW~~ ON _____

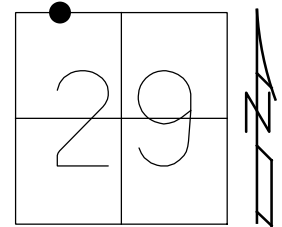
OFFSET \varnothing PAVEMENT _____ LT : RT

_____ TO _____ EDGE PAVEMENT

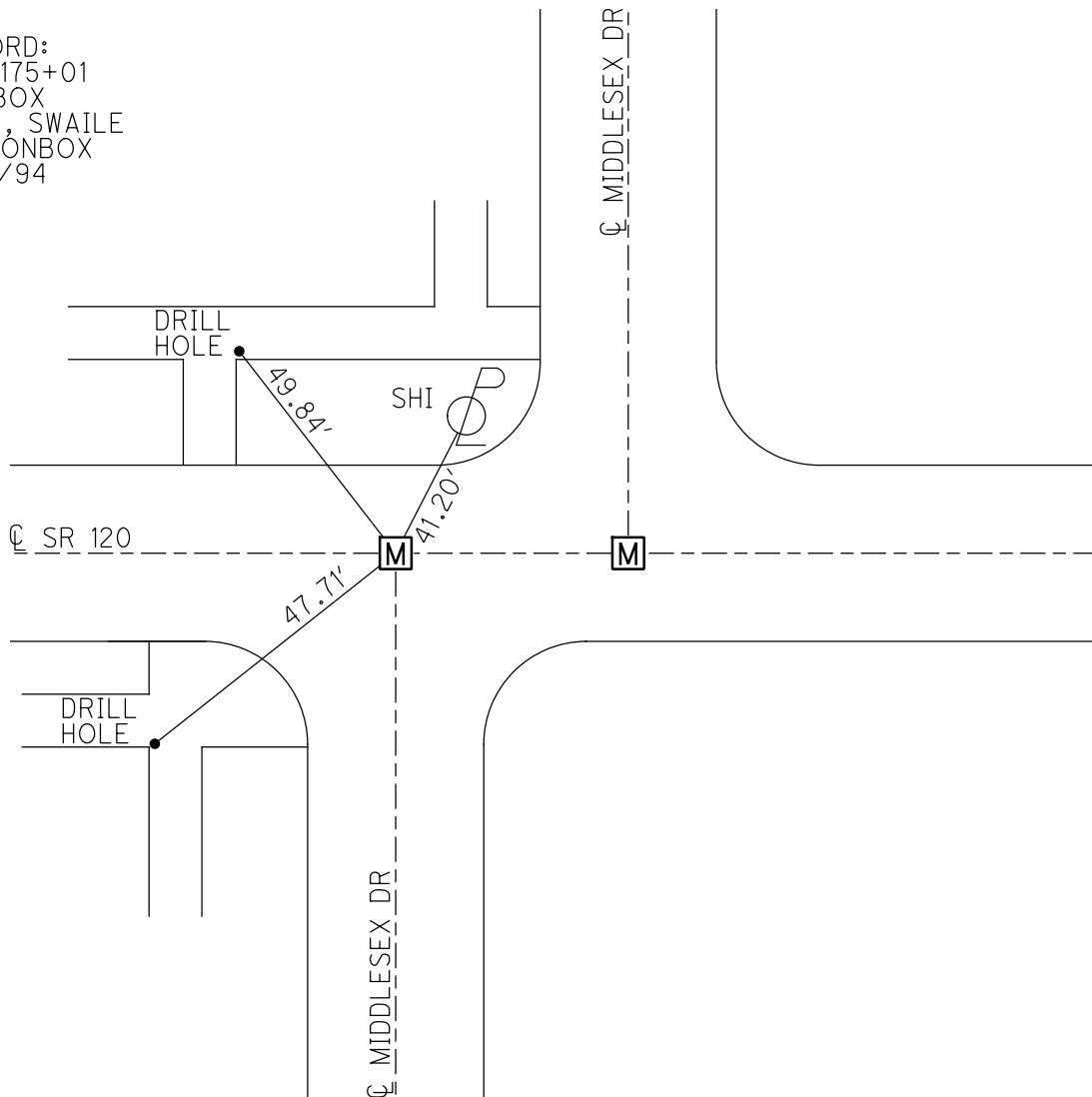
STATION: 712+27

HORZ. DATUM: _____ GEOID: _____

GRID: NORTHING: _____ EASTING: _____



RECORD:
STA 175+01
MONBOX
2/94, SWAILE
FD MONBOX
5/10/94



O.D.O.T. DISTRICT 2 SURVEY OFFICE (USE ONLY)

PERSONNEL _____

REFERENCE NO. 24 C

SHEET 23 OF 37

NOTES CITY

DATE 5/10/94

ROUTE SR 120

H.C. OF

WEATHER _____

COUNTY LUCAS

R.C. TOLEDO

TEMP. _____

TOWNSHIP CITY OF TOLEDO

SECTION 29

DWG BY _____ PID _____

T 9 S R 7 E

TYPE MONUMENT MONBOX

ON SURFACE - ~~BELOW~~ ON _____

OFFSET \varnothing PAVEMENT _____ LT : RT

_____ TO _____ EDGE PAVEMENT

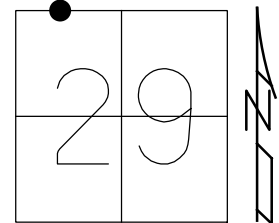
STATION: 712+79

HORZ. DATUM: _____

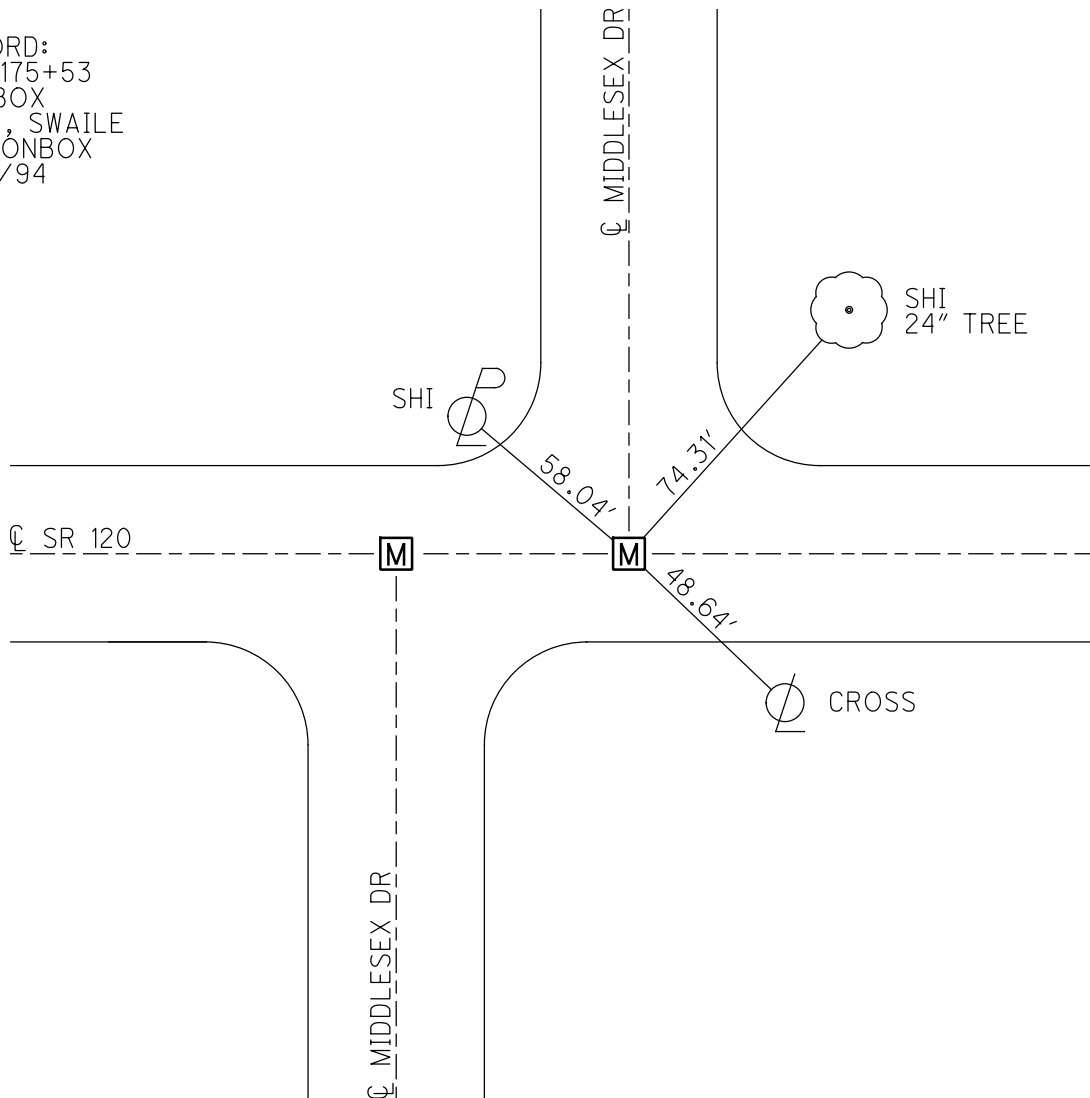
GEOID: _____

GRID: NORTHING: _____

EASTING: _____



RECORD:
STA 175+53
MONBOX
2/94, SWAILE
FD MONBOX
5/10/94



O.D.O.T. DISTRICT 2 SURVEY OFFICE (USE ONLY)

PERSONNEL _____

REFERENCE NO. 24 D

SHEET 24 OF 37

NOTES CITY _____

DATE 5/10/94

ROUTE SR 120

H.C. OF _____

WEATHER _____

COUNTY LUCAS

R.C. TOLEDO

TEMP. _____

TOWNSHIP CITY OF TOLEDO

DWG BY NIESE

PID _____

SECTION 29

T 9 S R 7 E

TYPE MONUMENT MONBOX

ON SURFACE - ~~BELOW~~ ON _____

OFFSET \varnothing PAVEMENT _____ LT : RT

_____ TO _____ EDGE PAVEMENT

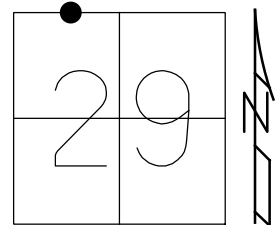
STATION: 715+44

HORZ.DATUM: _____

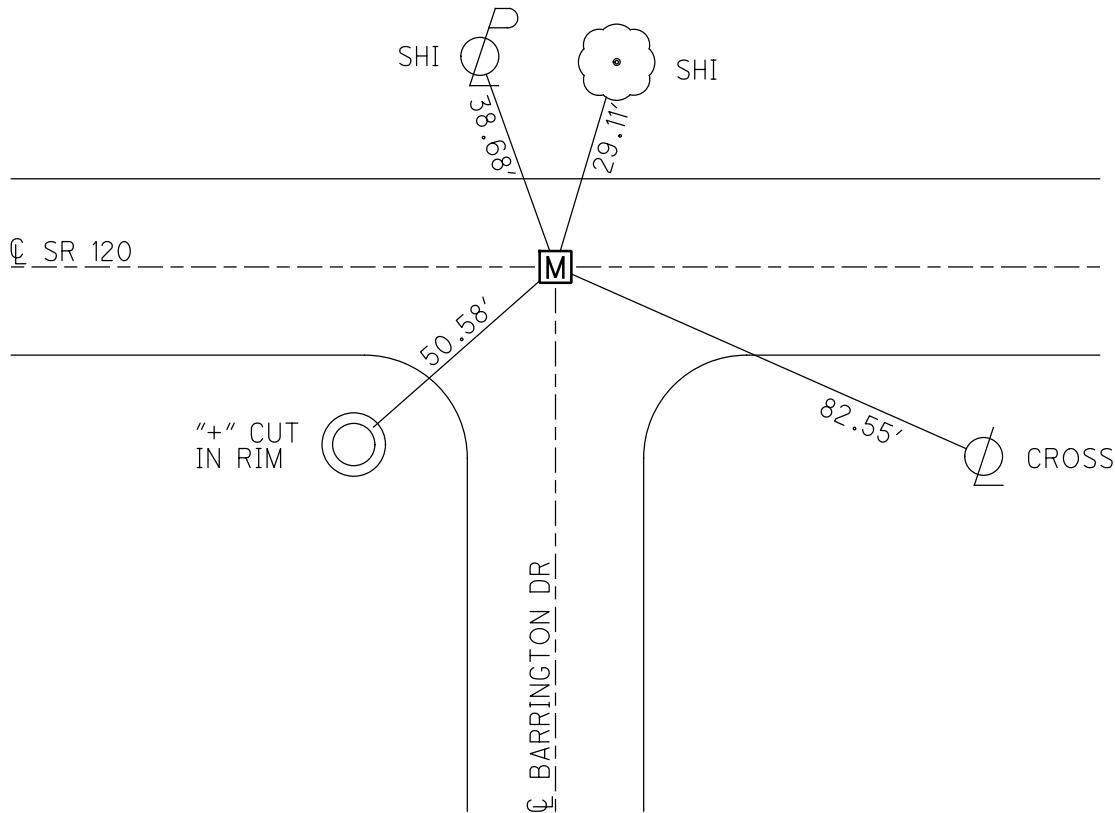
GEOID: _____

GRID: NORTHING: _____

EASTING: _____



RECORD:
 STA 178+62
 MONBOX
 2/94, SWAILE
 FD MONBOX
 5/10/94



O.D.O.T. DISTRICT 2 SURVEY OFFICE (USE ONLY)

PERSONNEL _____

REFERENCE NO. 24 E

SHEET 25 OF 37

NOTES CITY _____ DATE 5/10/94

H.C. OF _____ WEATHER _____

R.C. TOLEDO _____ TEMP. _____

ROUTE _____ SR 120

COUNTY _____ LUCAS

TOWNSHIP CITY OF TOLEDO

SECTION _____ 29

DWG BY NIESE PID _____

T 9 S R 7 E

TYPE MONUMENT MONBOX

ON SURFACE - ~~BELOW~~ ON

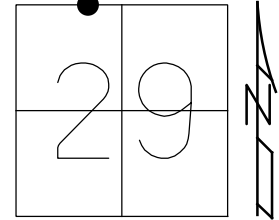
OFFSET \odot PAVEMENT _____ LT : RT

_____ TO _____ EDGE PAVEMENT

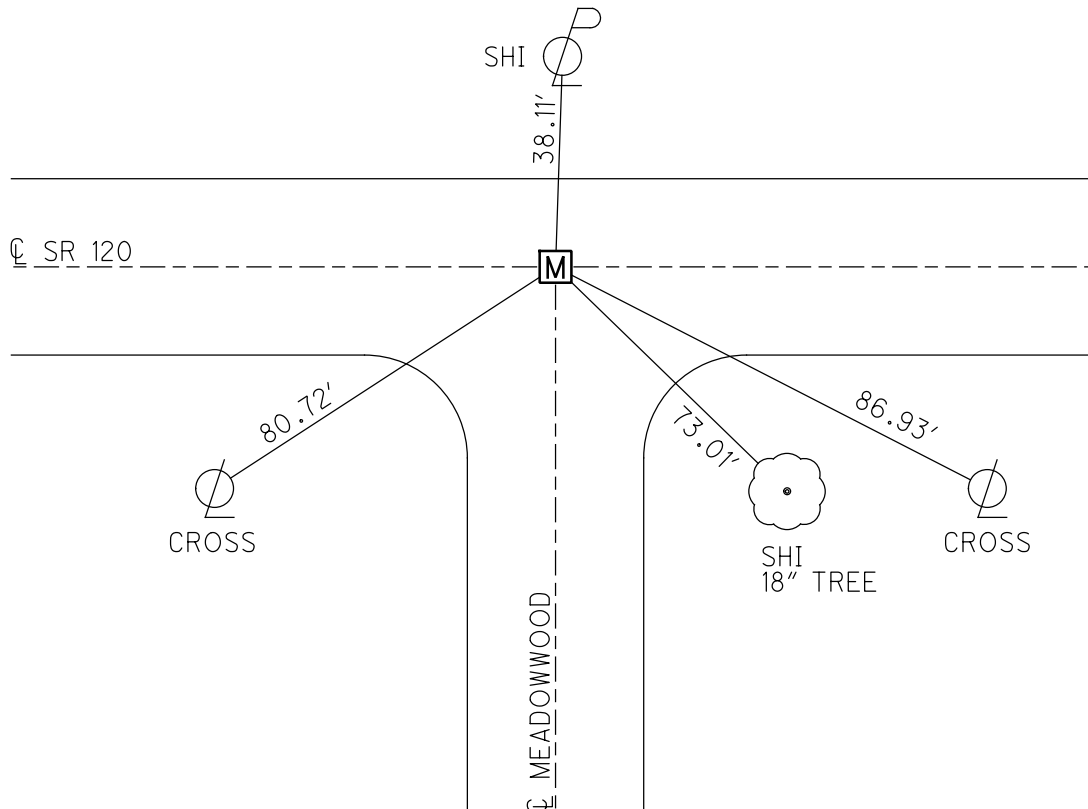
STATION: 718+61

HORZ. DATUM: _____ GEOID: _____

GRID: NORTHING: _____ EASTING: _____



RECORD:
STA 182+22
MONBOX
2/94, SWAILE
FD MONBOX
5/10/94



O.D.O.T. DISTRICT 2 SURVEY OFFICE (USE ONLY)

PERSONNEL _____

REFERENCE NO. 24 F

SHEET 26 OF 37

NOTES CITY _____

DATE 5/10/94

ROUTE SR 120

H.C. OF _____

WEATHER _____

COUNTY LUCAS

R.C. TOLEDO

TEMP. _____

TOWNSHIP CITY OF TOLEDO

SECTION 29

DWG BY NIESE

PID _____

T 9 S R 7 E

TYPE MONUMENT MONBOX

ON SURFACE - ~~BELOW~~ ON _____

OFFSET ϕ PAVEMENT _____ LT : RT

_____ TO _____ EDGE PAVEMENT

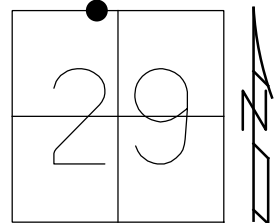
STATION: 721+77

HORZ. DATUM: _____

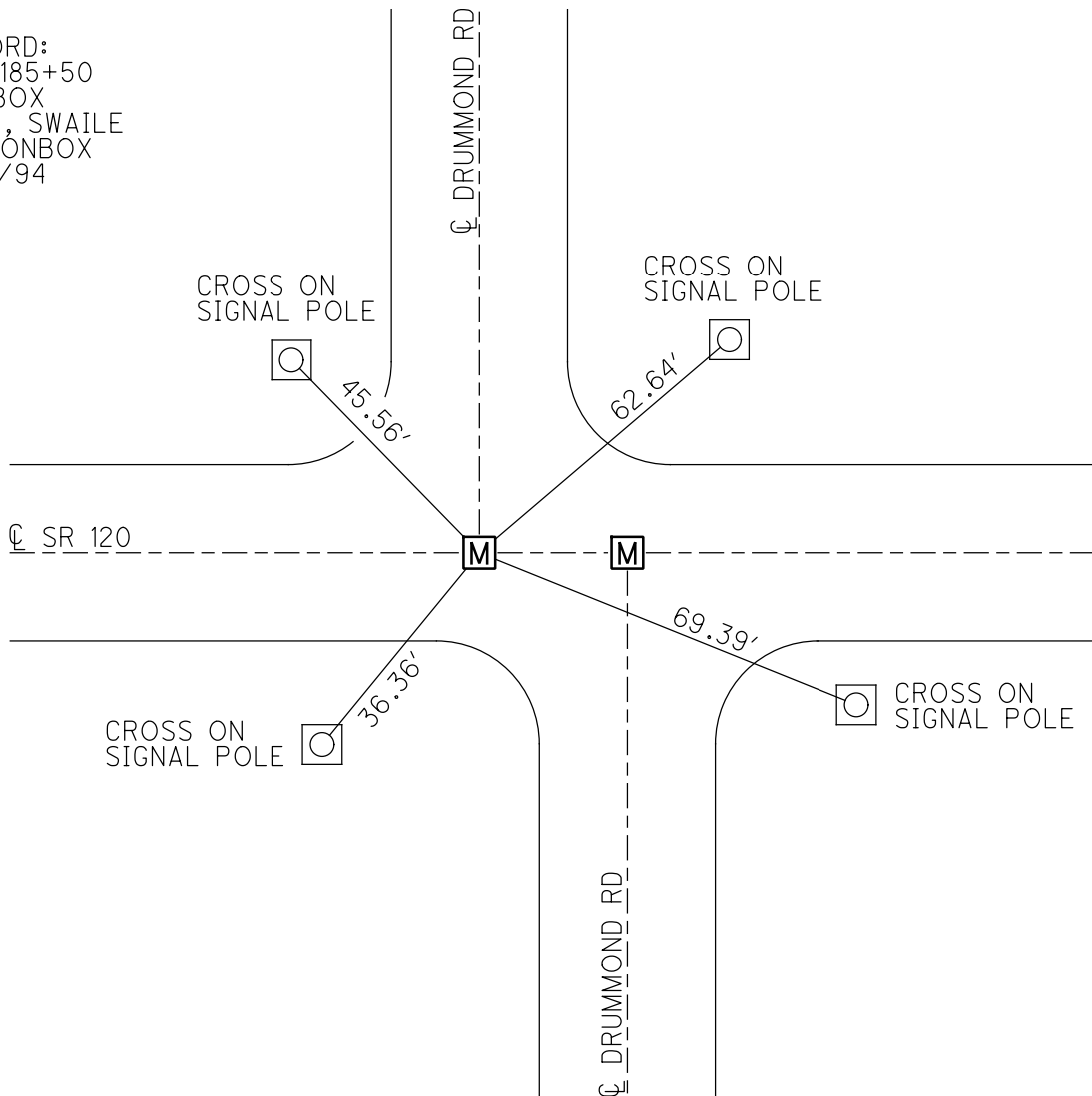
GEOID: _____

GRID: NORTHING: _____

EASTING: _____



RECORD:
STA 185+50
MONBOX
2/94, SWAILE
FD MONBOX
5/10/94



O.D.O.T. DISTRICT 2 SURVEY OFFICE (USE ONLY)

PERSONNEL _____

REFERENCE NO. 24 G

SHEET 27 OF 37

NOTES CITY _____ DATE 5/10/94
 H.C. OF _____ WEATHER _____
 R.C. TOLEDO _____ TEMP. _____

ROUTE SR 120
 COUNTY LUCAS
 TOWNSHIP CITY OF TOLEDO
 SECTION 29
 T 9 S R 7 E

DWG BY NIESE PID _____

TYPE MONUMENT MONBOX

ON SURFACE - ~~BELOW~~ ON _____

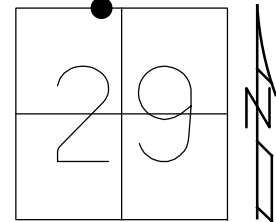
OFFSET \odot PAVEMENT _____ LT : RT

_____ TO _____ EDGE PAVEMENT

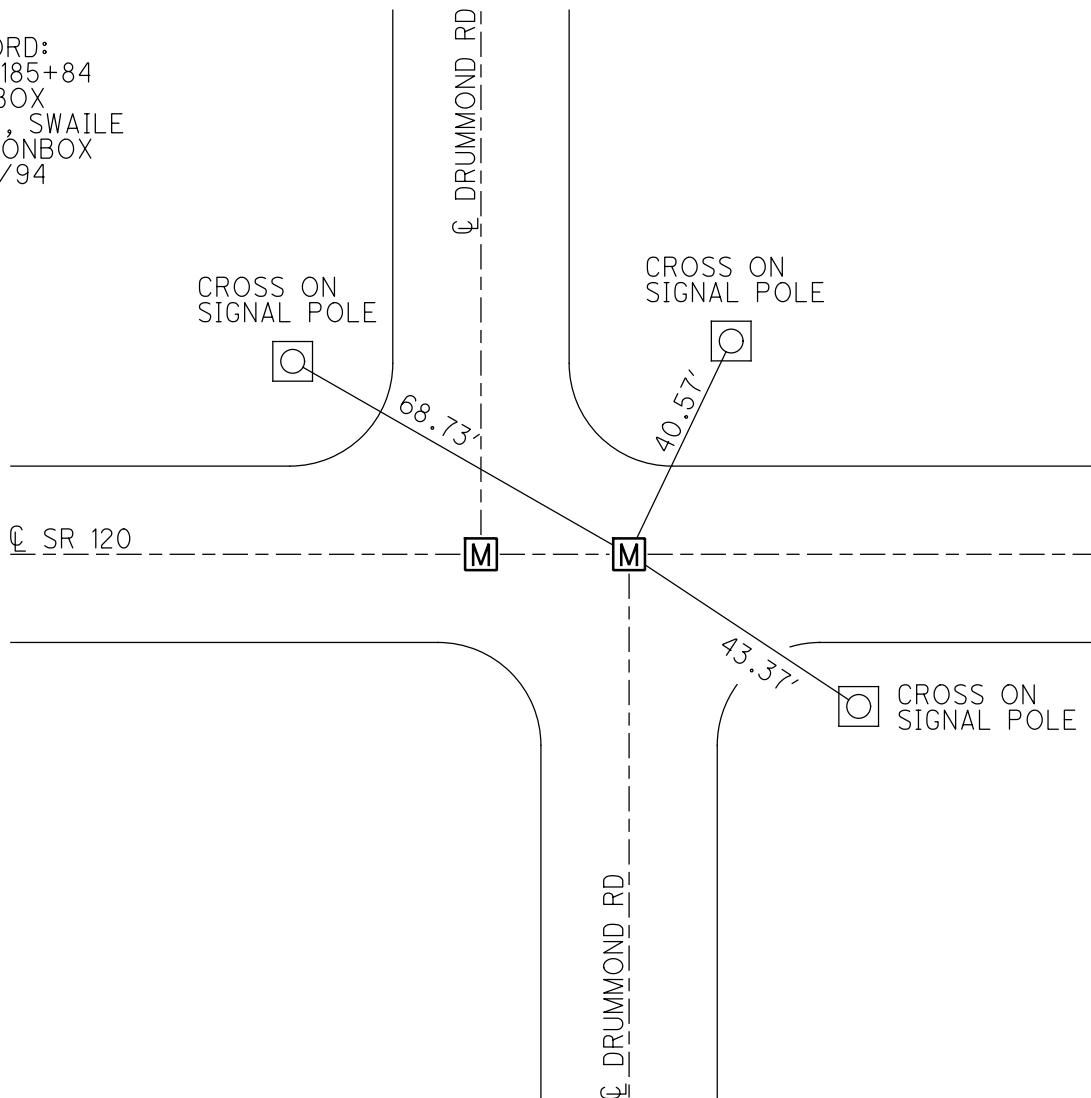
STATION: 722+11

HORZ. DATUM: _____ GEOID: _____

GRID: NORTHING: _____ EASTING: _____



RECORD:
 STA 185+84
 MONBOX
 2/94, SWAILE
 FD MONBOX
 5/10/94



O.D.O.T. DISTRICT 2 SURVEY OFFICE (USE ONLY)

PERSONNEL _____

REFERENCE NO. 24 H

SHEET 28 OF 37

NOTES CITY _____ DATE 5/10/94

ROUTE _____ SR 120

H.C. OF _____ WEATHER _____

COUNTY _____ LUCAS

R.C. TOLEDO _____ TEMP. _____

TOWNSHIP CITY OF TOLEDO

DWG BY NIESE PID _____

SECTION _____ 29

T 9 S R 7 E

TYPE MONUMENT MONBOX

ON SURFACE - ~~BELOW~~ ON _____

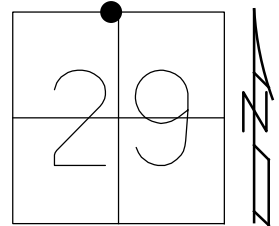
OFFSET \varnothing PAVEMENT _____ LT : RT

_____ TO _____ EDGE PAVEMENT

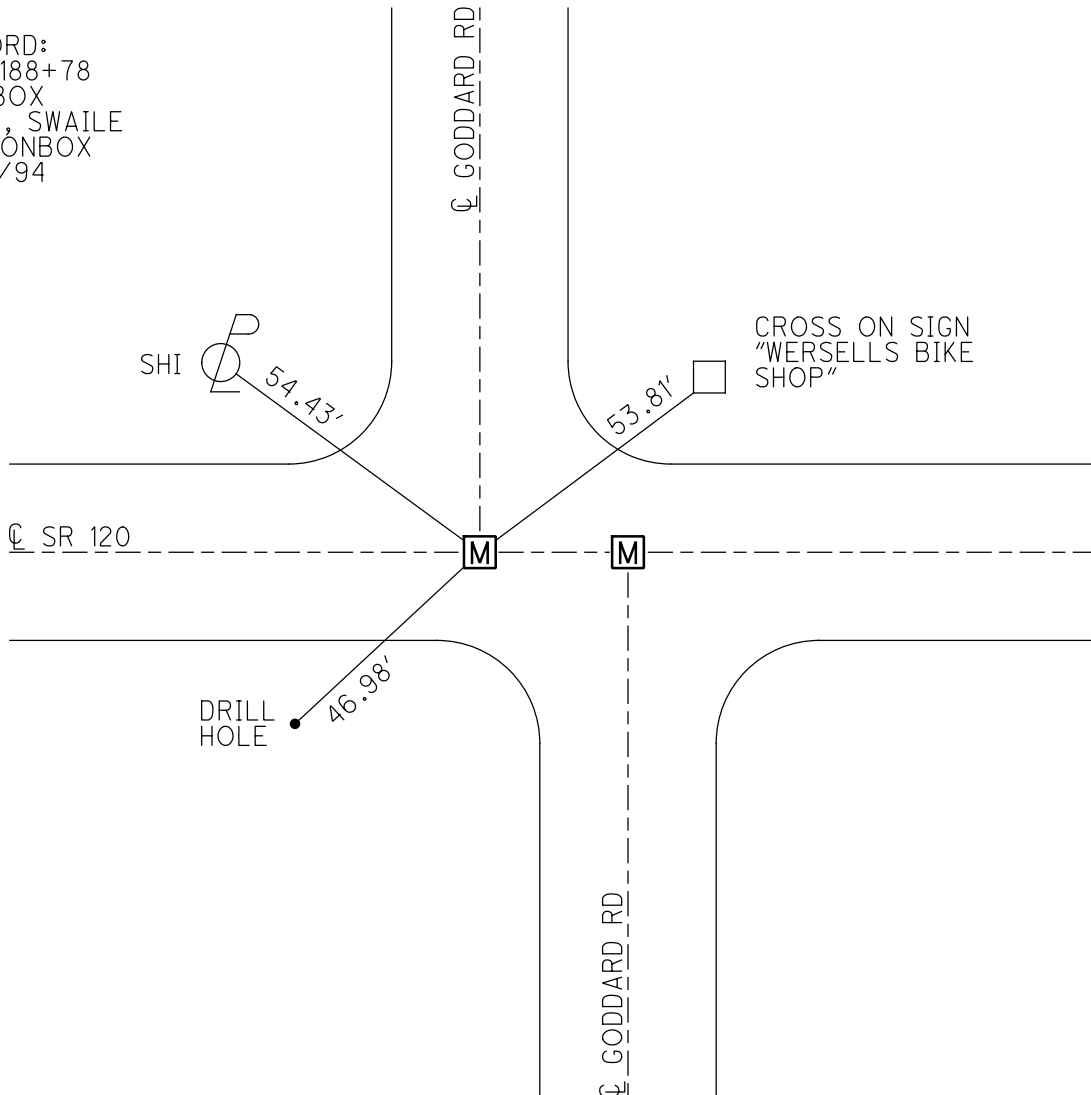
STATION: 725+47

HORZ. DATUM: _____ GEOID: _____

GRID: NORTHING: _____ EASTING: _____



RECORD:
STA 188+78
MONBOX
2/94, SWAILE
FD MONBOX
5/10/94



O.D.O.T. DISTRICT 2 SURVEY OFFICE (USE ONLY)

PERSONNEL _____

REFERENCE NO. 24 I

SHEET 29 OF 37

NOTES CITY _____

DATE 5/10/94

ROUTE SR 120

H.C. OF _____

WEATHER _____

COUNTY LUCAS

R.C. TOLEDO

TEMP. _____

TOWNSHIP CITY OF TOLEDO

SECTION 29

DWG BY NIESE

PID _____

T 9 S R 7 E

TYPE MONUMENT MONBOX

ON SURFACE - ~~BELOW~~ ON _____

OFFSET $\frac{1}{4}$ PAVEMENT _____ LT : RT _____

TO _____ EDGE PAVEMENT

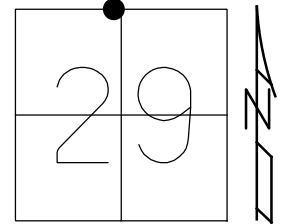
STATION: 725+63

HORZ. DATUM: _____

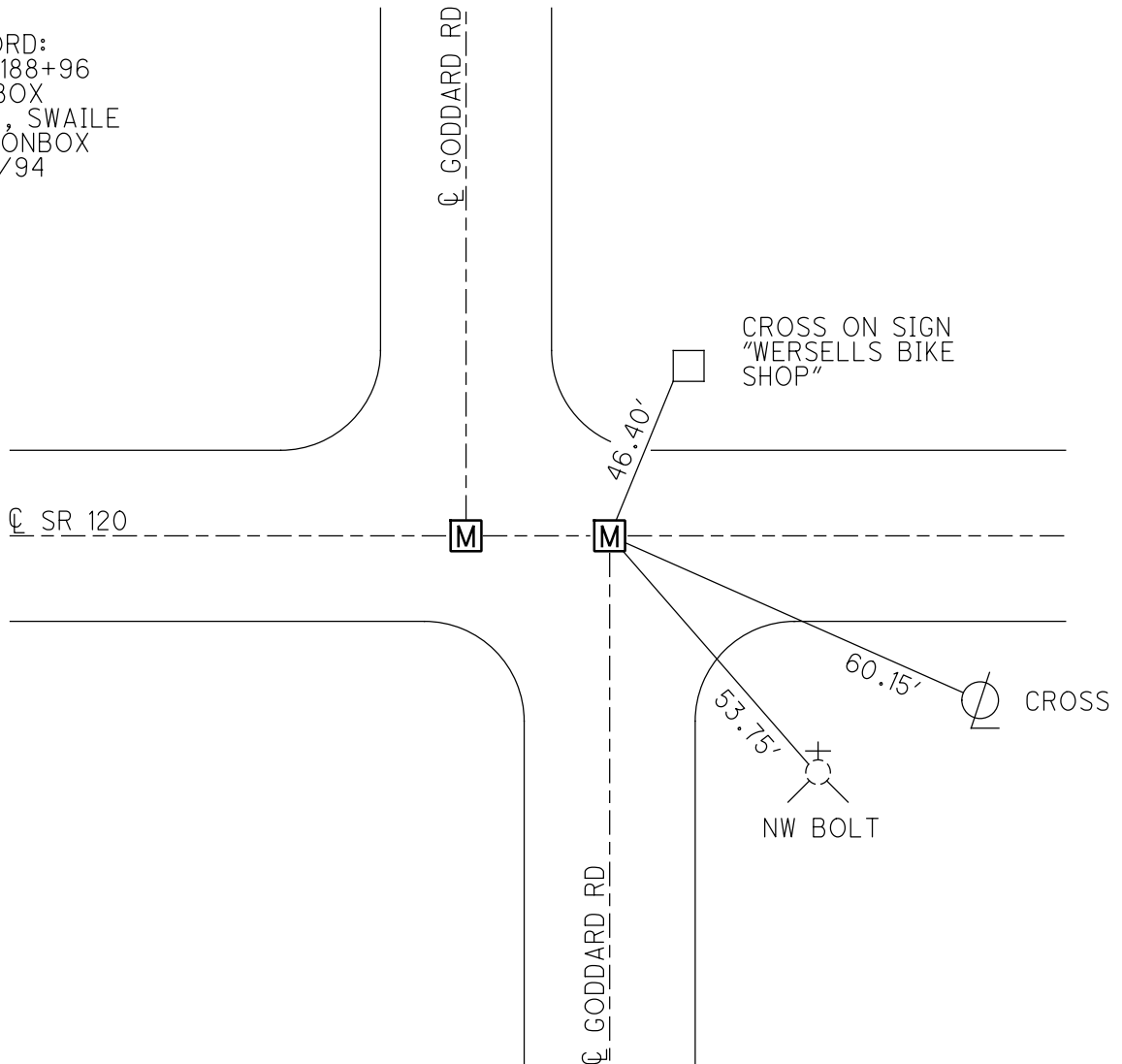
GEOID: _____

GRID: NORTHING: _____

EASTING: _____



RECORD:
STA 188+96
MONBOX
2/94, SWAILE
FD MONBOX
5/10/94



O.D.O.T. DISTRICT 2 SURVEY OFFICE (USE ONLY)

PERSONNEL _____

REFERENCE NO. 24 J

SHEET 21 OF 37

NOTES LOEHRKE

DATE 5/19/94

ROUTE SR 120

H.C. CANTERBURY

WEATHER NICE

COUNTY LUCAS

R.C. VOGEL

TEMP. 55°

TOWNSHIP CITY OF TOLEDO

SECTION 29

DWG BY NIESE

PID _____

T 9 S R 7 E

TYPE MONUMENT P.K. NAIL

ON SURFACE - ~~BELOW~~ ON

OFFSET Q PAVEMENT ON LT : RT

32.7' TO LT ~~EDGE PAVEMENT~~ CURB

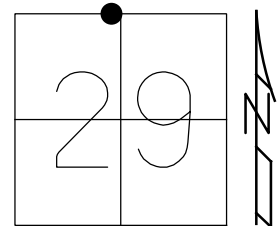
STATION: 726+69

HORIZ.DATUM: _____

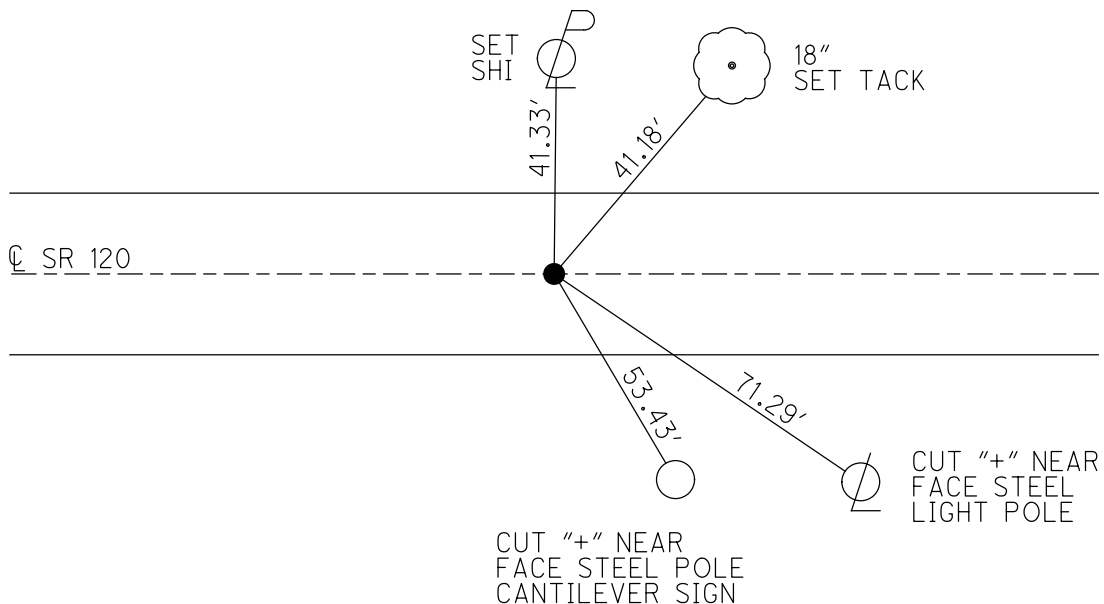
GEOID: _____

GRID: NORTHING: _____

EASTING: _____



RECORD: P.I.
 STA 190+42.43
 $\Delta = 00^{\circ}22'30''$ (REC)
 FD P.K.
 5/19/94, CAL
 SET P.K./WASHER
 11/22/94, CAL



O.D.O.T. DISTRICT 2 SURVEY OFFICE (USE ONLY)

PERSONNEL _____

REFERENCE NO. 24 K

SHEET 30 OF 37

NOTES CITY _____ DATE 5/10/94

ROUTE _____ SR 120

H.C. OF _____ WEATHER _____

COUNTY _____ LUCAS

R.C. TOLEDO _____ TEMP. _____

TOWNSHIP CITY OF TOLEDO

SECTION _____ 29

DWG BY NIESE PID _____

T 9 S R 7 E

TYPE MONUMENT MONBOX

ON SURFACE - ~~BELOW~~ ON _____

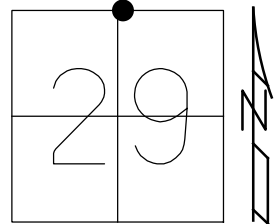
OFFSET \varnothing PAVEMENT _____ LT : RT

_____ TO _____ EDGE PAVEMENT

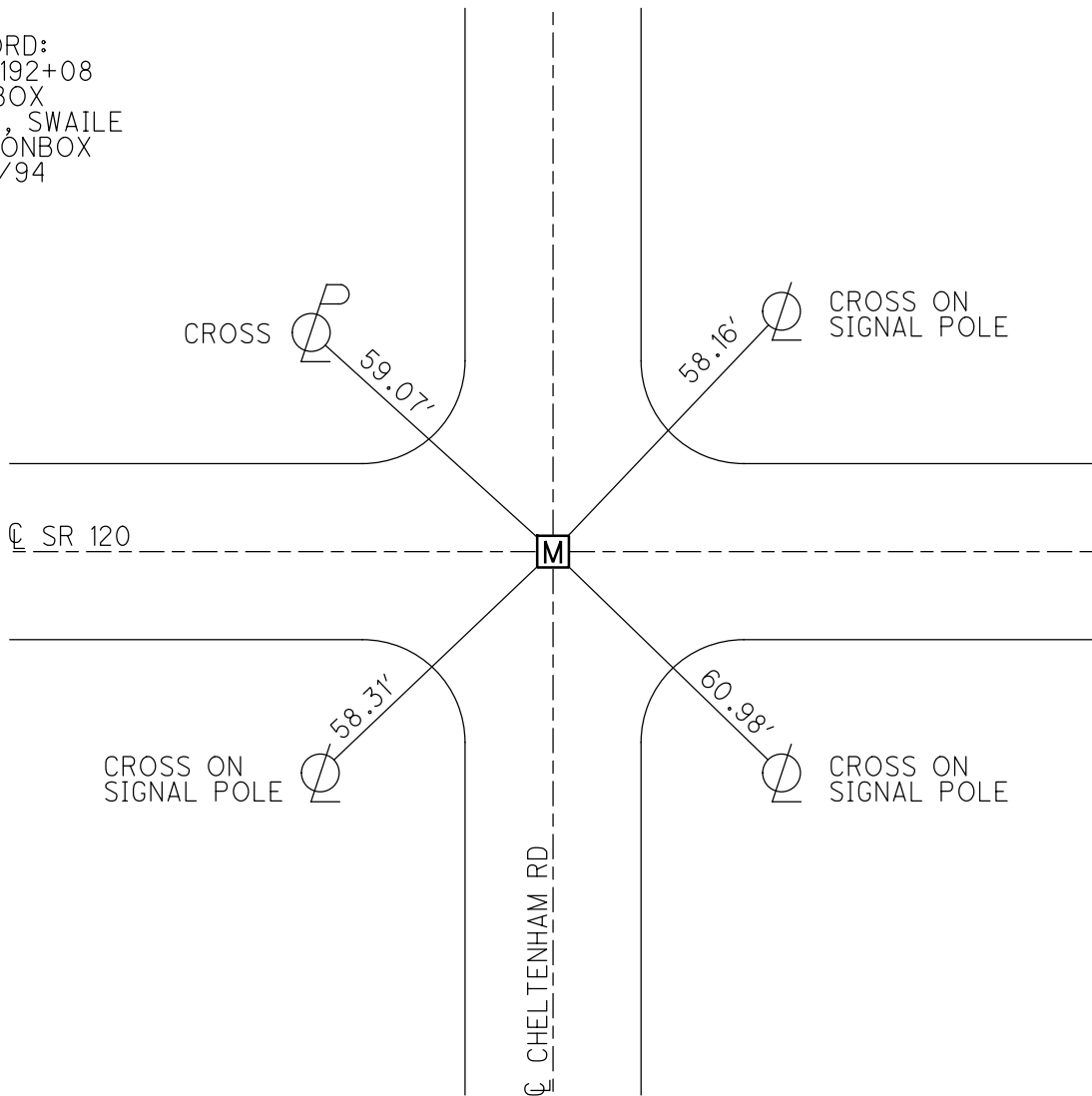
STATION: 728+64

HORZ.DATUM: _____ GEOID: _____

GRID: NORTHING: _____ EASTING: _____



RECORD:
 STA 192+08
 MONBOX
 2/94, SWAILE
 FD MONBOX
 5/10/94



O.D.O.T. DISTRICT 2 SURVEY OFFICE (USE ONLY)

PERSONNEL _____

REFERENCE NO. 24 L

SHEET 31 OF 37

NOTES CITY _____ DATE 5/10/94
 H.C. OF _____ WEATHER _____
 R.C. TOLEDO _____ TEMP. _____

ROUTE _____ SR 120
 COUNTY _____ LUCAS
 TOWNSHIP CITY OF TOLEDO
 SECTION _____ 29
 T 9 S R 7 E

DWG BY NIESE PID _____

TYPE MONUMENT MONBOX

ON SURFACE - ~~BELOW~~ ON _____

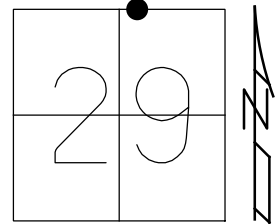
OFFSET \varnothing PAVEMENT _____ LT : RT

_____ TO _____ EDGE PAVEMENT

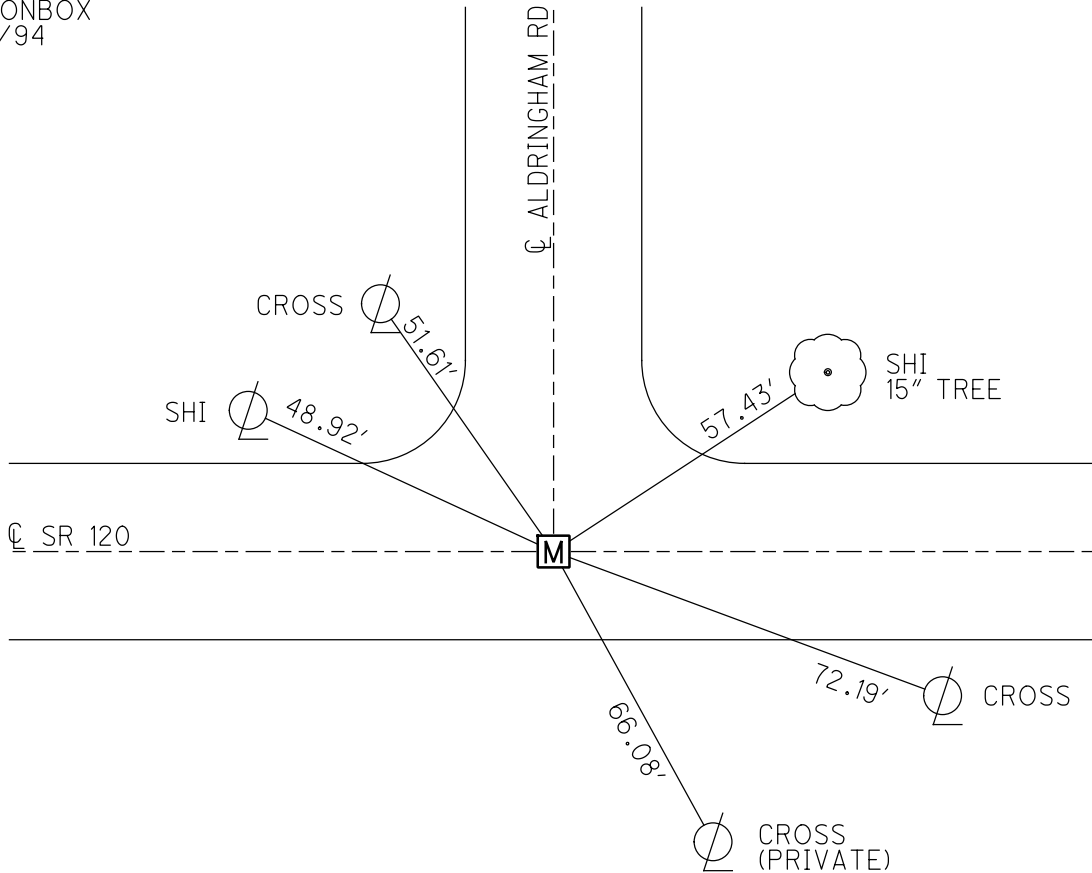
STATION: 731+81

HORZ.DATUM: _____ GEOID: _____

GRID: NORTHING: _____ EASTING: _____



RECORD:
 STA 195+40
 MONBOX
 2/94, SWAILE
 FD MONBOX
 5/10/94



O.D.O.T. DISTRICT 2 SURVEY OFFICE (USE ONLY)

PERSONNEL _____

REFERENCE NO. 24 M

SHEET 32 OF 37

NOTES CITY _____ DATE 5/10/94
 H.C. OF _____ WEATHER _____
 R.C. TOLEDO _____ TEMP. _____

ROUTE _____ SR 120
 COUNTY _____ LUCAS
 TOWNSHIP CITY OF TOLEDO
 SECTION _____ 29
 T 9 S R 7 E

DWG BY NIESE PID _____

TYPE MONUMENT MONBOX

ON SURFACE - ~~BELOW~~ ON _____

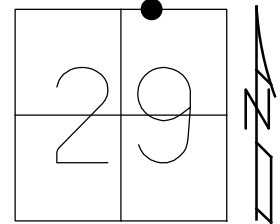
OFFSET \varnothing PAVEMENT _____ LT : RT

_____ TO _____ EDGE PAVEMENT

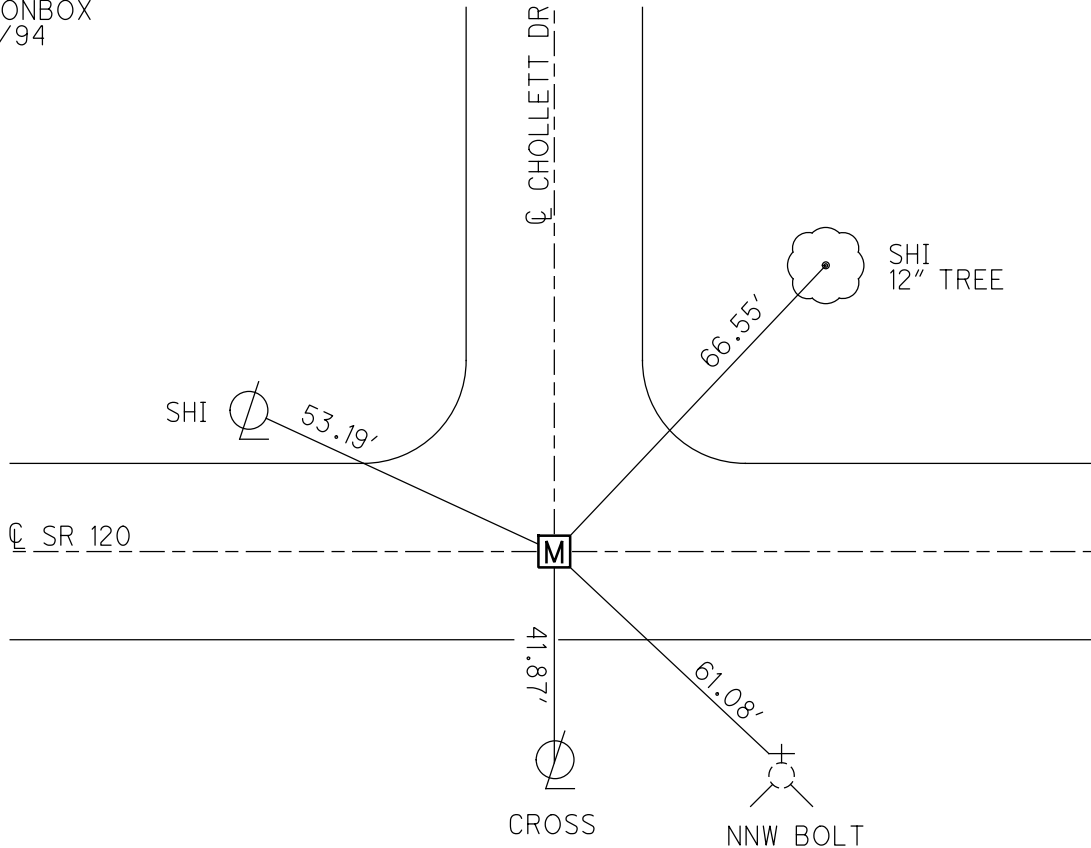
STATION: 734+98

HORZ. DATUM: _____ GEOID: _____

GRID: NORTHING: _____ EASTING: _____



RECORD:
 STA 198+50
 MONBOX
 2/94, SWAILE
 FD MONBOX
 5/10/94



O.D.O.T. DISTRICT 2 SURVEY OFFICE (USE ONLY)

PERSONNEL _____

REFERENCE NO. 24 N

SHEET 33 OF 37

NOTES CITY _____
 H.C. OF _____
 R.C. TOLEDO _____

DATE 5/10/94
 WEATHER _____
 TEMP. _____

ROUTE SR 120
 COUNTY LUCAS
 TOWNSHIP CITY OF TOLEDO
 SECTION 29
 T 9 S R 7 E

DWG BY NIESE PID _____

TYPE MONUMENT MONBOX

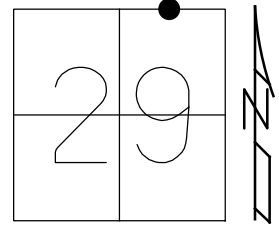
ON SURFACE - ~~BELOW~~ ON _____

OFFSET C PAVEMENT _____ LT : RT
 _____ TO _____ EDGE PAVEMENT

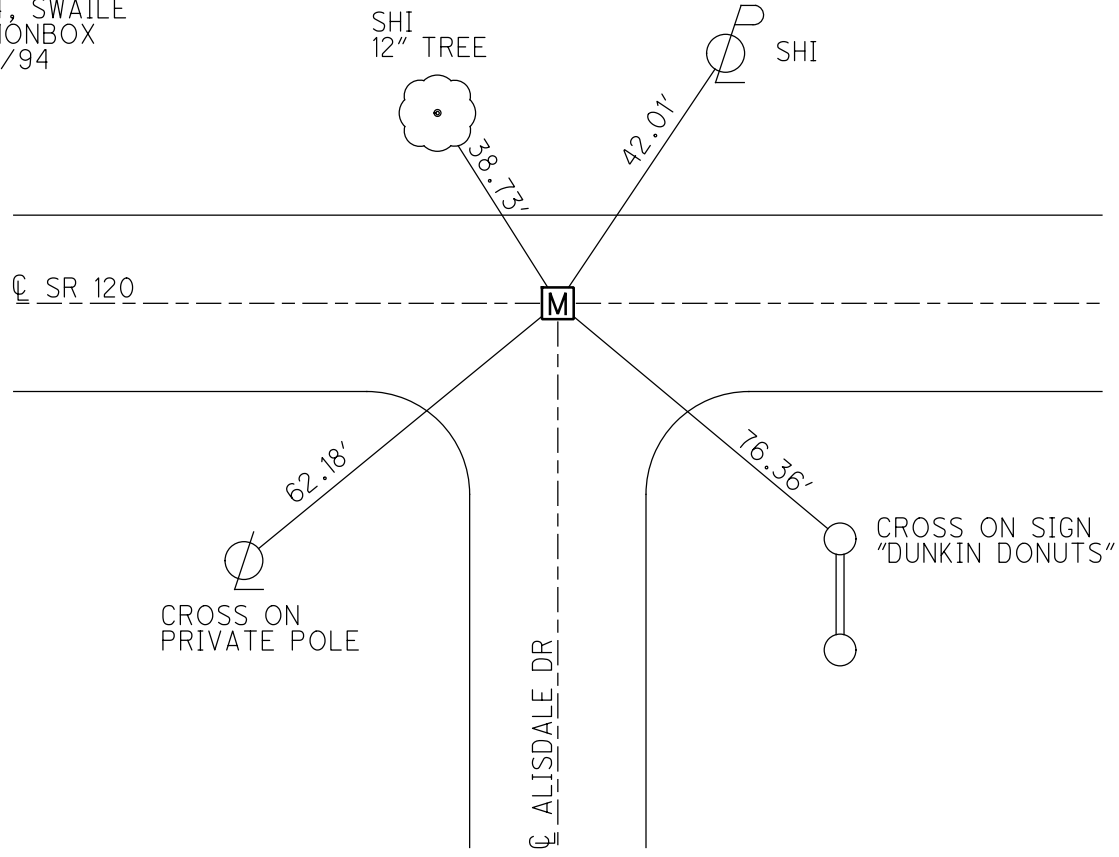
STATION: 739+73

HORIZ. DATUM: _____ GEOID: _____

GRID: NORTHING: _____ EASTING: _____



RECORD:
 STA 203+36
 MONBOX
 2/94, SWAILE
 FD MONBOX
 5/10/94



O.D.O.T. DISTRICT 2 SURVEY OFFICE (USE ONLY)

PERSONNEL _____

REFERENCE NO. 24 "O"

SHEET 34 OF 37

NOTES CITY _____ DATE 5/10/94

H.C. OF _____ WEATHER _____

R.C. TOLEDO TEMP. _____

ROUTE SR 120

COUNTY LUCAS

TOWNSHIP CITY OF TOLEDO

SECTION 29

DWG BY NIESE PID _____

T 9 S R 7 E

TYPE MONUMENT MONBOX

ON SURFACE - ~~BELOW~~ ON

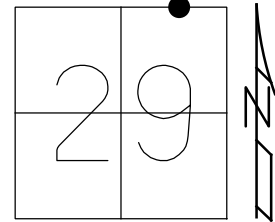
OFFSET C PAVEMENT _____ LT : RT

_____ TO _____ EDGE PAVEMENT

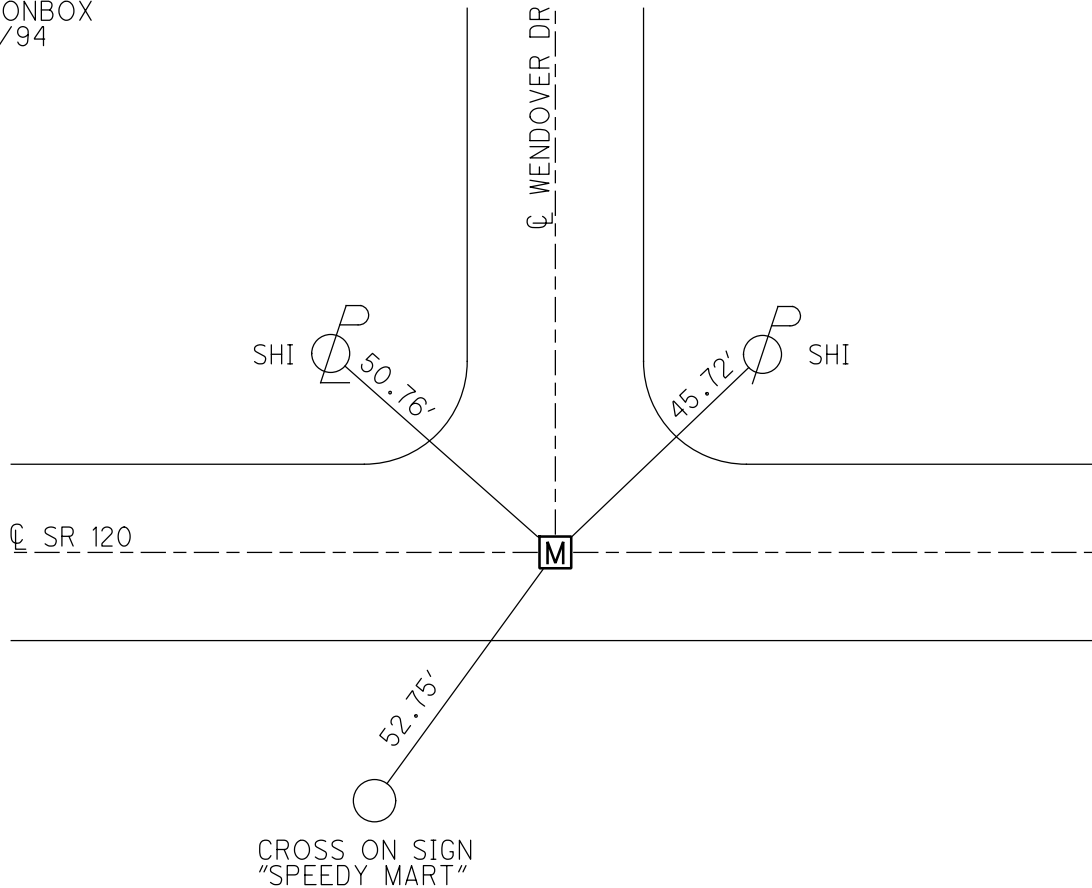
STATION: 740+78

HORZ. DATUM: _____ GEOID: _____

GRID: NORTHING: _____ EASTING: _____



RECORD:
 STA 205+21
 MONBOX
 2/94, SWAILE
 FD MONBOX
 5/10/94



O.D.O.T. DISTRICT 2 SURVEY OFFICE (USE ONLY)

PERSONNEL _____

REFERENCE NO. 24 P

SHEET 35 OF 37

NOTES CITY _____ DATE 5/10/94

ROUTE _____ SR 120

H.C. OF _____ WEATHER _____

COUNTY LUCAS

R.C. TOLEDO TEMP. _____

TOWNSHIP CITY OF TOLEDO

DWG BY NIESE PID _____

SECTION 29

T 9 S R 7 E

TYPE MONUMENT MONBOX

ON SURFACE - ~~BELOW~~ ON _____

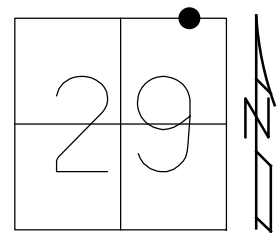
OFFSET \varnothing PAVEMENT _____ LT : RT

_____ TO _____ EDGE PAVEMENT

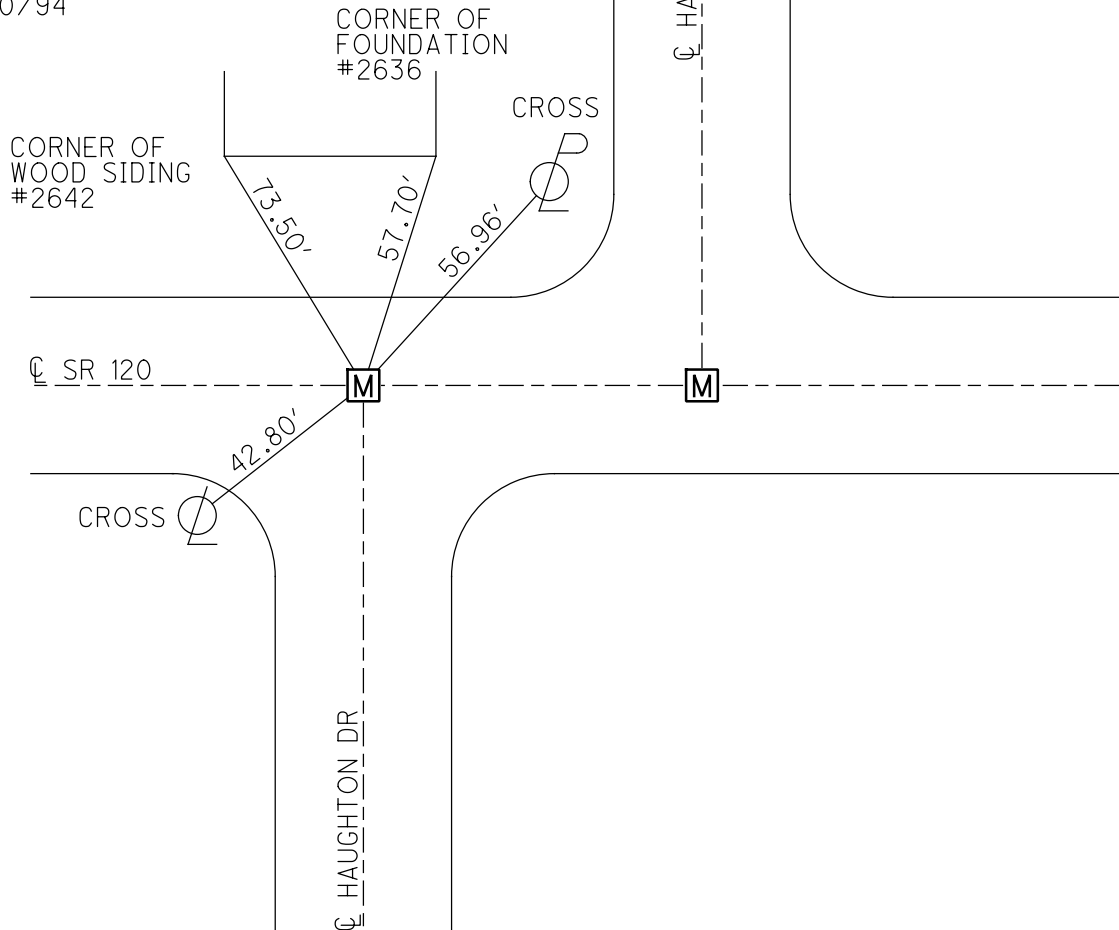
STATION: 743+77

HORIZ.DATUM: _____ GEOID: _____

GRID: NORTHING: _____ EASTING: _____



RECORD:
STA 207+88
MONBOX
2/94, SWAILE
FD MONBOX
5/10/94



O.D.O.T. DISTRICT 2 SURVEY OFFICE (USE ONLY)

PERSONNEL _____

REFERENCE NO. 24 Q

SHEET 36 OF 37

NOTES CITY _____ DATE 5/10/94

H.C. OF _____ WEATHER _____

R.C. TOLEDO TEMP. _____

ROUTE _____ SR 120

COUNTY _____ LUCAS

TOWNSHIP CITY OF TOLEDO

SECTION _____ 29

DWG BY NIESE PID _____

T 9 S R 7 E

TYPE MONUMENT MONBOX

ON SURFACE - ~~BELOW~~ ON

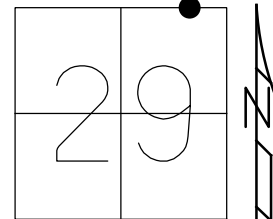
OFFSET Q PAVEMENT _____ LT : RT

_____ TO _____ EDGE PAVEMENT

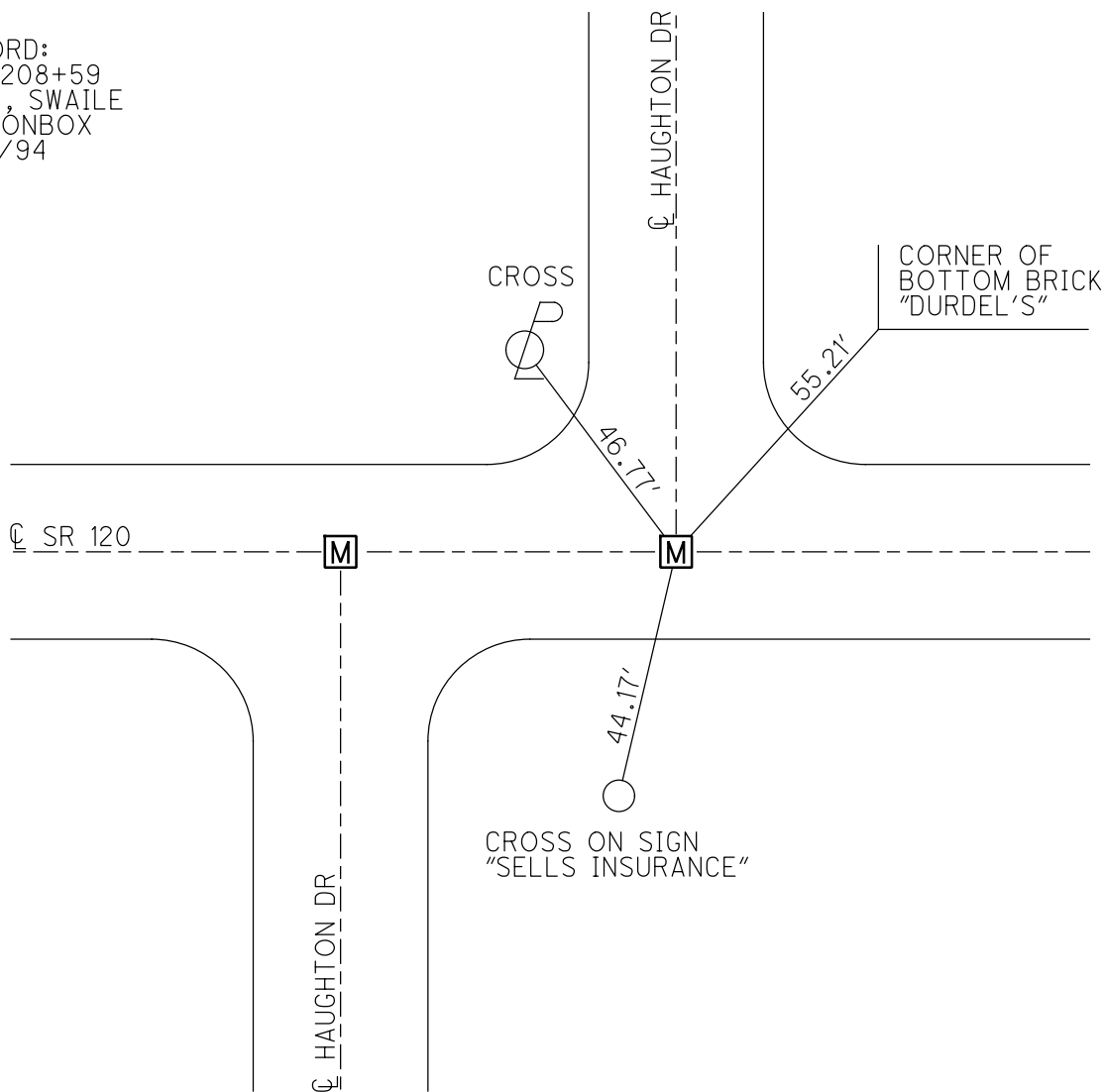
STATION: 744+48

HORZ. DATUM: _____ GEOID: _____

GRID: NORTHING: _____ EASTING: _____



RECORD:
STA 208+59
2/94, SWAILE
FD MONBOX
5/10/94



O.D.O.T. DISTRICT 2 SURVEY OFFICE (USE ONLY)

PERSONNEL _____ REFERENCE NO. 25 SHEET 37 OF 37

NOTES LOEHRKE DATE 5/19/94 ROUTE SR 120

H.C. CANTERBURY WEATHER NICE COUNTY LUCAS

R.C. VOGEL TEMP. 55° TOWNSHIP CITY OF TOLEDO

DWG BY NIESE PID _____ SECTION 29

T 9 S R 7 E

TYPE MONUMENT MONBOX

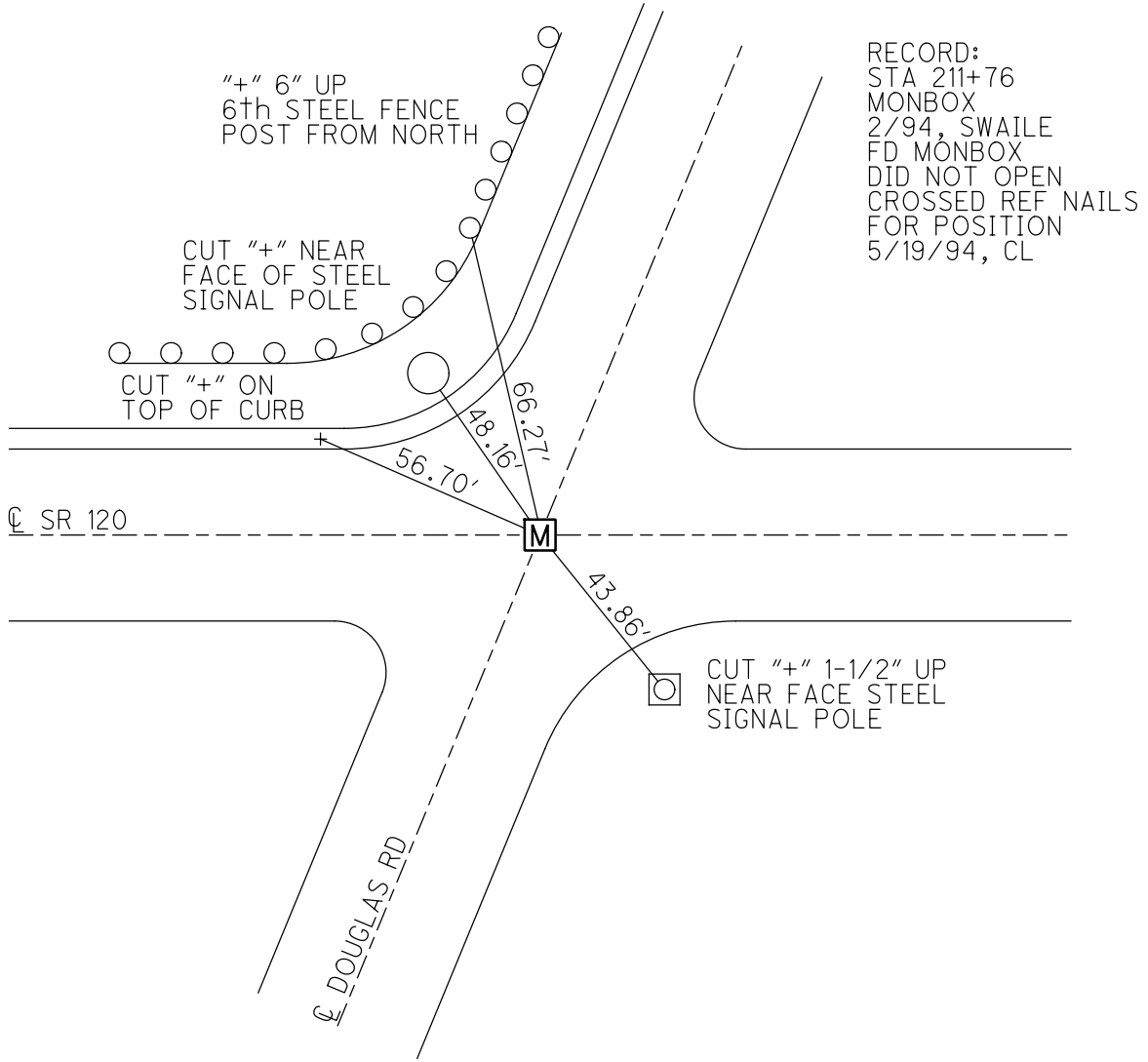
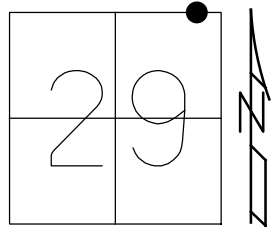
ON SURFACE - ~~BELOW~~ ON

OFFSET CL PAVEMENT ON LT : RT
TO EDGE PAVEMENT

STATION: 747+65

HORZ. DATUM: _____ GEOID: _____

GRID: NORTHING: _____ EASTING: _____



O.D.O.T. DISTRICT 2 SURVEY OFFICE (USE ONLY)

PERSONNEL

REFERENCE NO. 26

SHEET 1 OF 19

NOTES ALBRIGHT

DATE 10/24/77

ROUTE SR 120

H.C. GRDUZINSKI

WEATHER _____

COUNTY LUCAS

R.C. STUBLESKI

TEMP. 55°

TOWNSHIP CITY OF TOLEDO

SECTION 27

DWG BY NIESE PID _____

T 9 S R 7 E

TYPE MONUMENT CMON W/ HOLE

ON SURFACE - BELOW _____

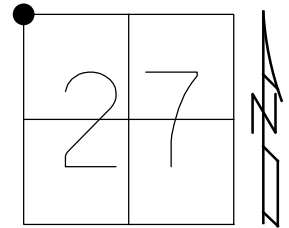
OFFSET \odot PAVEMENT _____ LT : RT

_____ TO _____ EDGE PAVEMENT

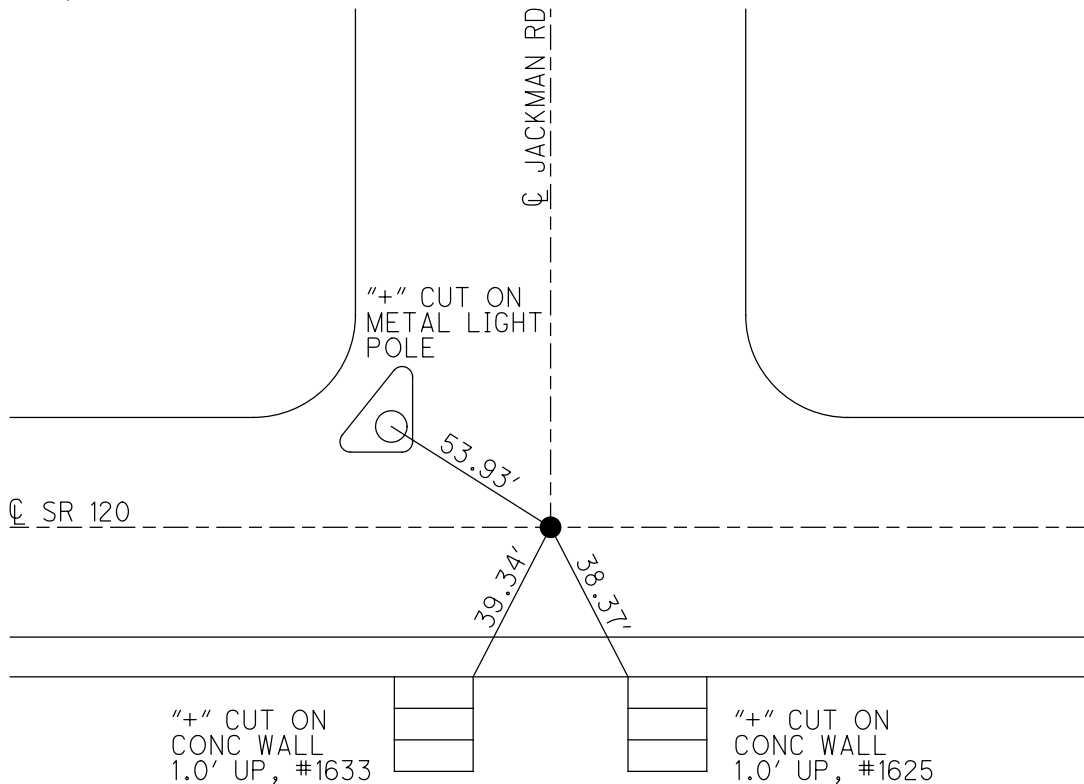
STATION: 805+73

HORZ. DATUM: _____ GEOID: _____

GRID: NORTHING: _____ EASTING: _____



RECORD:
FD CMON
W/ HOLE IN CENTER
10/27/77, ALBRIGHT



O.D.O.T. DISTRICT 2 SURVEY OFFICE (USE ONLY)

PERSONNEL

REFERENCE NO. 27

SHEET 2 OF 19

NOTES ALBRIGHT

DATE 10/24/77

ROUTE SR 120

H.C. GRDUZINSKI

WEATHER _____

COUNTY LUCAS

R.C. STUBLESKI

TEMP. 55°

TOWNSHIP CITY OF TOLEDO

DWG BY NIESE PID _____

SECTION 27

T 9 S R 7 E

TYPE MONUMENT CMON W/ HOLE

ON SURFACE - BELOW _____

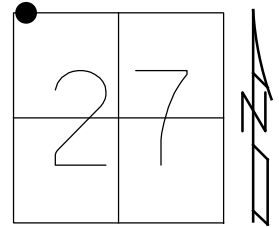
OFFSET ϕ PAVEMENT _____ LT : RT

_____ TO _____ EDGE PAVEMENT

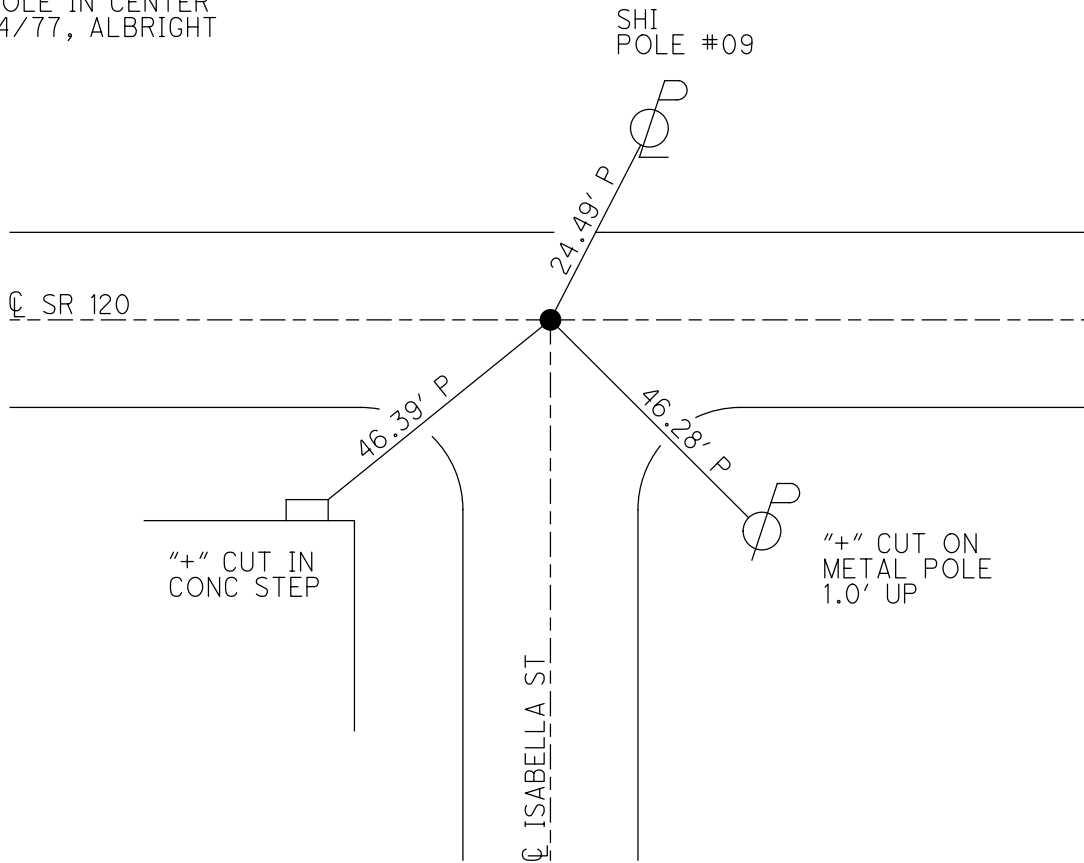
STATION: 808+89

HORZ. DATUM: _____ GEOID: _____

GRID: NORTHING: _____ EASTING: _____



RECORD:
FD CMON
W/ HOLE IN CENTER
10/24/77, ALBRIGHT



O.D.O.T. DISTRICT 2 SURVEY OFFICE (USE ONLY)

PERSONNEL _____

REFERENCE NO. 28

SHEET 3 OF 19

NOTES ALBRIGHT

DATE 10/24/77

ROUTE SR 120

H.C. GRDUZINSKI

WEATHER _____

COUNTY LUCAS

R.C. STUBLESKI

TEMP. 55°

TOWNSHIP CITY OF TOLEDO

SECTION 27

DWG BY NIESE PID _____

T 9 S R 7 E

TYPE MONUMENT CMON W/ HOLE

ON SURFACE - BELOW _____

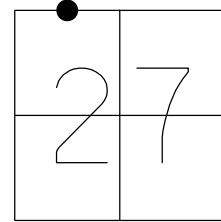
OFFSET ☑ PAVEMENT _____ LT : RT

_____ TO _____ EDGE PAVEMENT

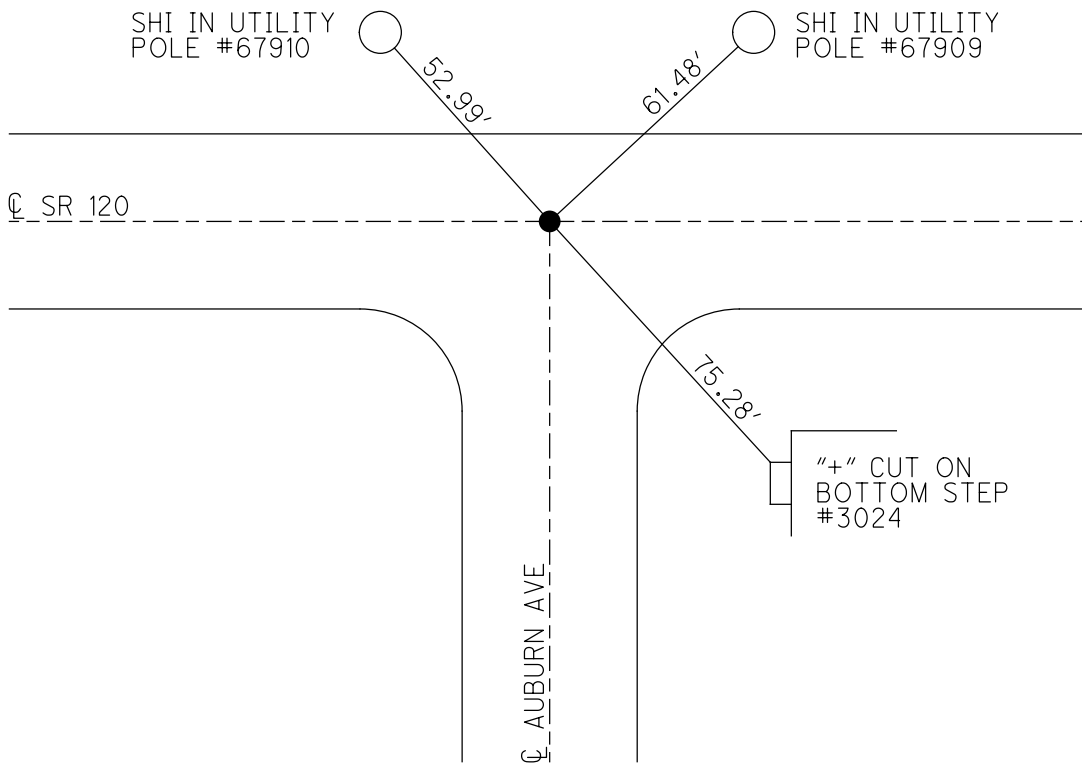
STATION: 818+40

HORZ. DATUM: _____ GEOID: _____

GRID: NORTHING: _____ EASTING: _____



RECORD:
FD CMON
W/ HOLE IN CENTER
10/24/77, ALBRIGHT



O.D.O.T. DISTRICT 2 SURVEY OFFICE (USE ONLY)

PERSONNEL

REFERENCE NO. 29

SHEET 4 OF 19

NOTES ALBRIGHT

DATE 10/24/77

ROUTE SR 120

H.C. GRDUZINSKI

WEATHER _____

COUNTY LUCAS

R.C. STUBLESKI

TEMP. 55°

TOWNSHIP CITY OF TOLEDO

SECTION 27

DWG BY NIESE

PID _____

T9S R7E

TYPE MONUMENT CMON W/ HOLE

ON SURFACE - BELOW _____

OFFSET \odot PAVEMENT _____ LT : RT

_____ TO _____ EDGE PAVEMENT

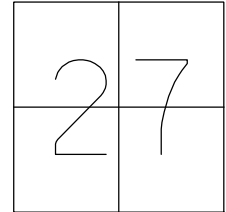
STATION: \pm 864+86

HORIZ.DATUM: _____

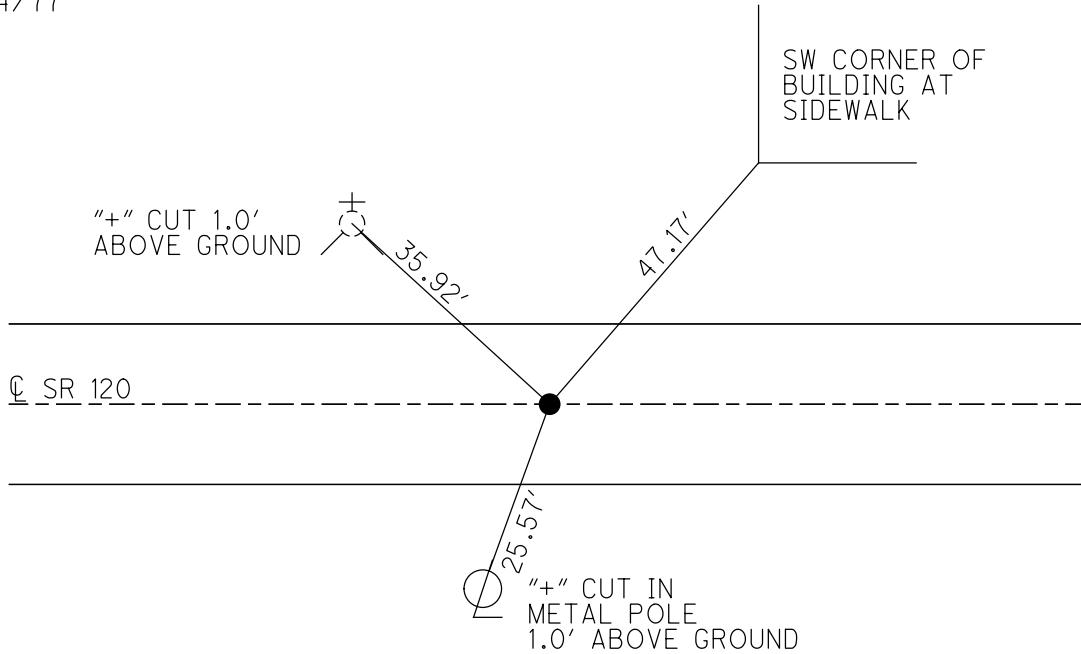
GEOID: _____

GRID: NORTHING: _____

EASTING: _____



RECORD:
STA 59+25 \pm
GLENWOOD
FD CMON
10/24/77



O.D.O.T. DISTRICT 2 SURVEY OFFICE (USE ONLY)

PERSONNEL _____

REFERENCE NO. 30

SHEET 5 OF 19

NOTES ALBRIGHT

DATE 10/24/77

ROUTE SR 120

H.C. GRDUZINSKI

WEATHER _____

COUNTY LUCAS

R.C. STUBLESKI

TEMP. 55°

TOWNSHIP CITY OF TOLEDO

DWG BY NIESE PID _____

SECTION 26

T 9 S R 7 E

TYPE MONUMENT CMON IN BOX W/ LEAD PLUG

ON SURFACE - ~~BELOW~~ ON

OFFSET \varnothing PAVEMENT _____ LT : RT

_____ TO _____ EDGE PAVEMENT

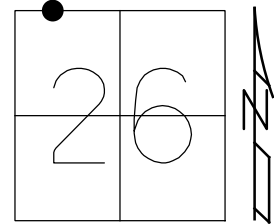
STATION: 868+03

HORIZ.DATUM: _____

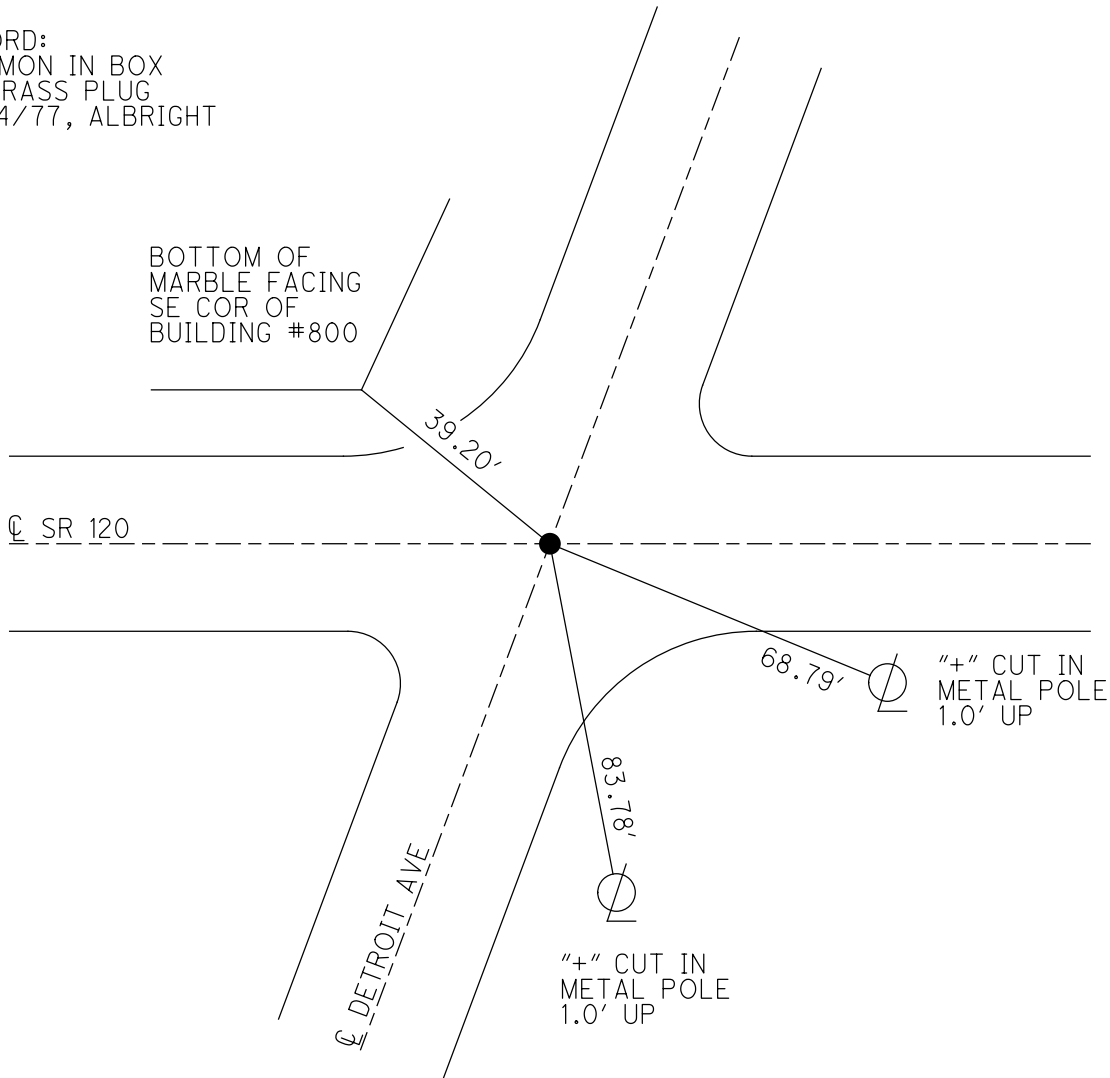
GEOID: _____

GRID: NORTHING: _____

EASTING: _____



RECORD:
FD CMON IN BOX
W/ BRASS PLUG
10/24/77, ALBRIGHT



O.D.O.T. DISTRICT 2 SURVEY OFFICE (USE ONLY)

PERSONNEL _____

REFERENCE NO. 31

SHEET 6 OF 19

NOTES ALBRIGHT

DATE 10/24/77

ROUTE SR 120

H.C. GRDUZINSKI

WEATHER _____

COUNTY LUCAS

R.C. STUBLESKI

TEMP. 55°

TOWNSHIP CITY OF TOLEDO

SECTION 26

DWG BY NIESE

PID _____

T 9 S R 7 E

TYPE MONUMENT MONBOX

ON SURFACE - ~~BELOW~~ ON

OFFSET ☉ PAVEMENT _____ LT : RT

_____ TO _____ EDGE PAVEMENT

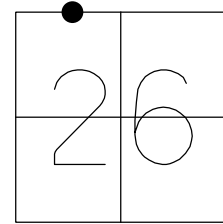
STATION: 873+84

HORIZ.DATUM: _____

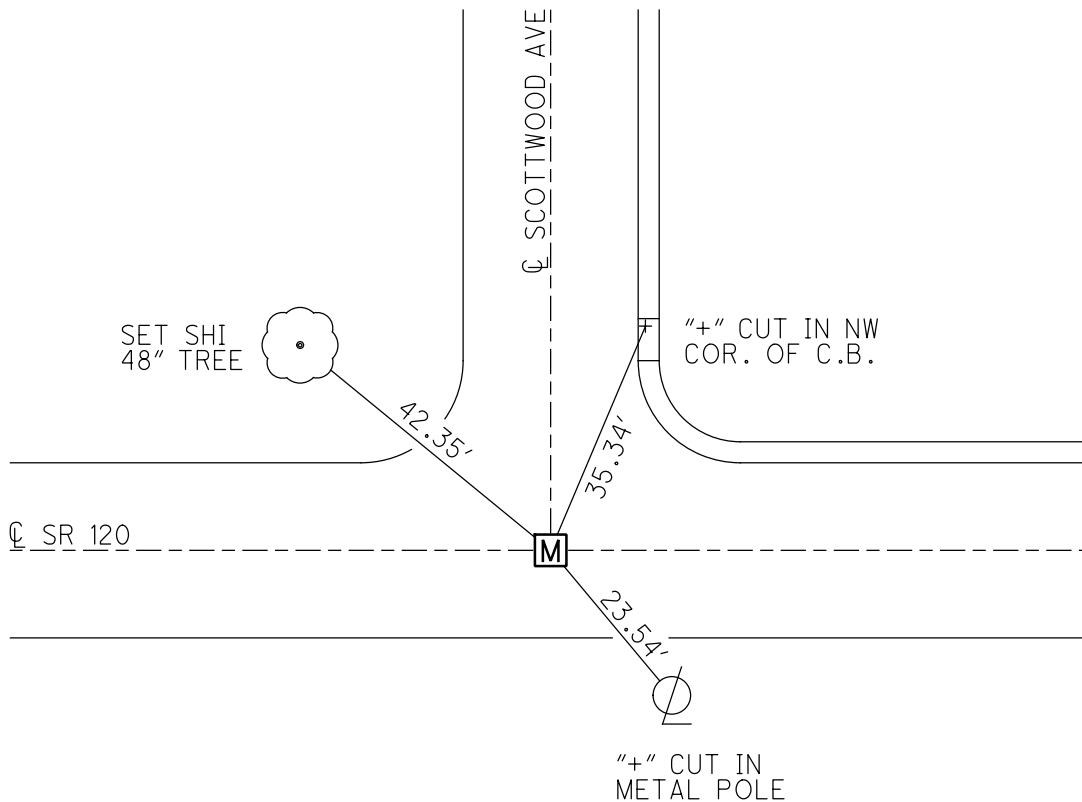
GEOID: _____

GRID: NORTHING: _____

EASTING: _____



RECORD:
FD MONBOX
10/24/77, ALBRIGHT



O.D.O.T. DISTRICT 2 SURVEY OFFICE (USE ONLY)

PERSONNEL _____

REFERENCE NO. 32

SHEET 7 OF 19

NOTES ALBRIGHT

DATE 10/24/77

ROUTE SR 120

H.C. GRDUZINSKI

WEATHER _____

COUNTY LUCAS

R.C. STUBLESKI

TEMP. 55°

TOWNSHIP CITY OF TOLEDO

SECTION 26

DWG BY NIESE

PID _____

T 9 S R 7 E

TYPE MONUMENT CMON IN MONBOX

ON SURFACE - ~~BELOW~~ ON

OFFSET Q PAVEMENT _____ LT : RT

_____ TO _____ EDGE PAVEMENT

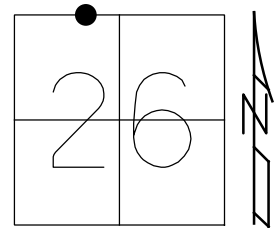
STATION: 876+48

HORZ. DATUM: _____

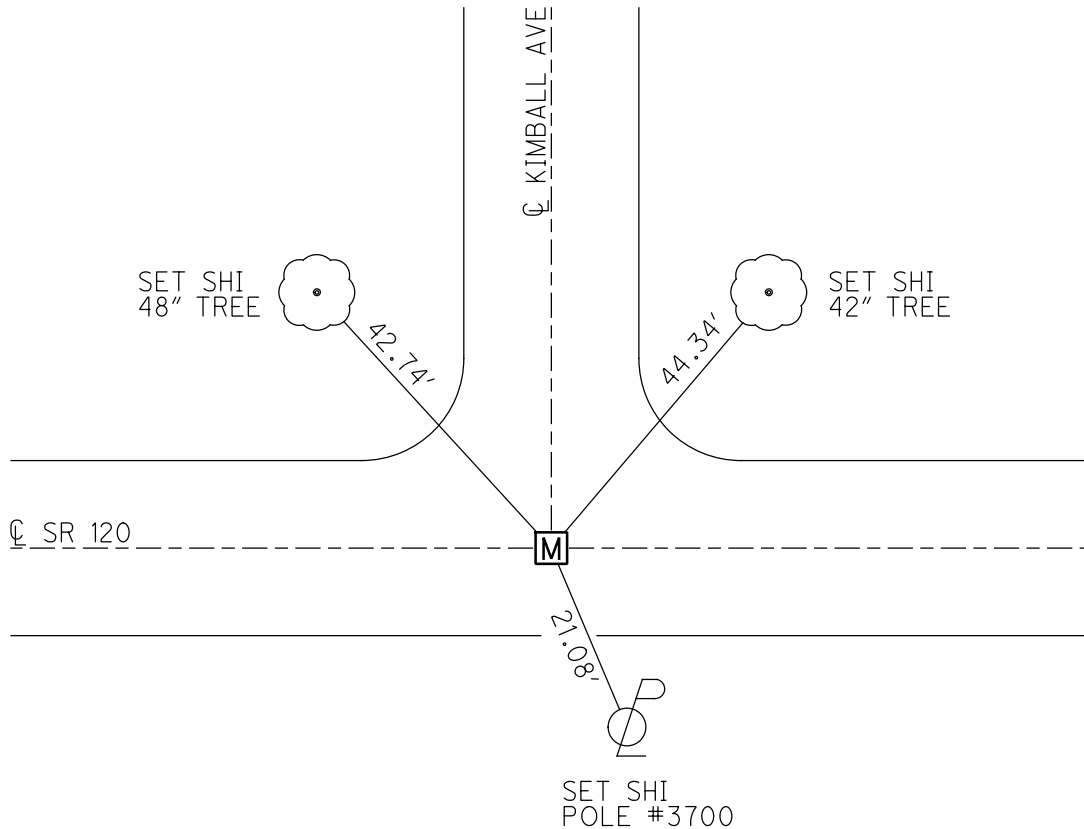
GEOID: _____

GRID: NORTHING: _____

EASTING: _____



RECORD:
FD MONBOX
W/ CMON
10/24/77, ALBRIGHT



O.D.O.T. DISTRICT 2 SURVEY OFFICE (USE ONLY)

PERSONNEL _____ REFERENCE NO. 33 SHEET 8 OF 19

NOTES MENNITL DATE 1977 ROUTE SR 120

H.C. GRDUZINSKI WEATHER _____ COUNTY LUCAS

R.C. STUBLESKI TEMP. _____ TOWNSHIP CITY OF TOLEDO

DWG BY NIESE PID _____ SECTION 26
T 9 S R 7 E

TYPE MONUMENT MONBOX

ON SURFACE - ~~BELOW~~ ON

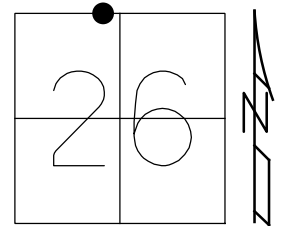
OFFSET \bar{C} PAVEMENT _____ LT : RT

_____ TO _____ EDGE PAVEMENT

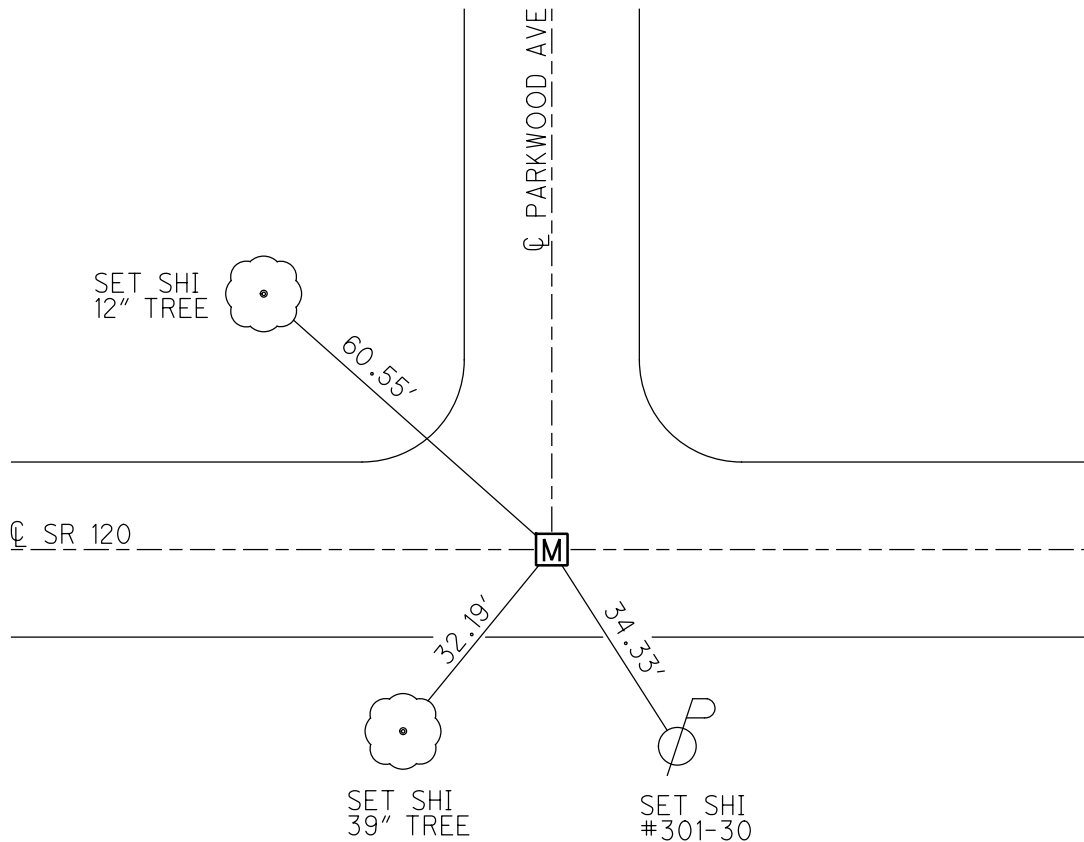
STATION: 879+12

HORZ. DATUM: _____ GEOID: _____

GRID: NORTHING: _____ EASTING: _____



RECORD:
FD MONBOX
MENNITL



O.D.O.T. DISTRICT 2 SURVEY OFFICE (USE ONLY)

PERSONNEL _____

REFERENCE NO. 34

SHEET 9 OF 19

NOTES MENNITL

DATE 1977

ROUTE SR 120

H.C. GRDUZINSKI

WEATHER _____

COUNTY LUCAS

R.C. STUBLESKI

TEMP. _____

TOWNSHIP CITY OF TOLEDO

SECTION 26

DWG BY NIESE PID _____

T 9 S R 7 E

TYPE MONUMENT MONBOX

ON SURFACE - ~~BELOW~~ ON _____

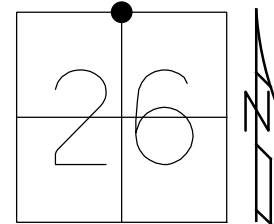
OFFSET \odot PAVEMENT _____ LT : RT

_____ TO _____ EDGE PAVEMENT

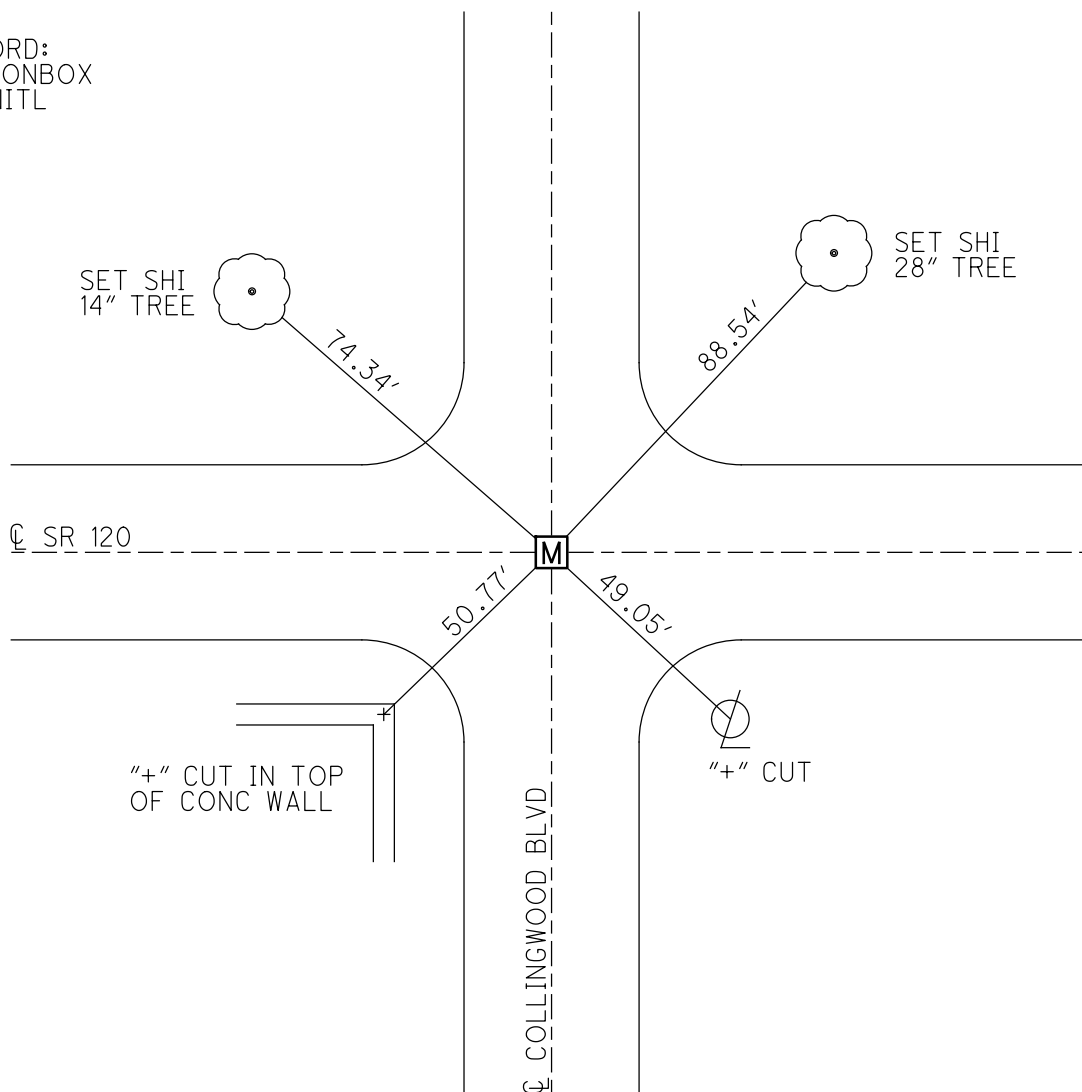
STATION: 884+93

HORZ. DATUM: _____ GEOID: _____

GRID: NORTHING: _____ EASTING: _____



RECORD:
FD MONBOX
MENNITL



O.D.O.T. DISTRICT 2 SURVEY OFFICE (USE ONLY)

PERSONNEL _____

REFERENCE NO. 35

SHEET 10 OF 19

NOTES TOMSIK

DATE 9/15/72

ROUTE SR 120

H.C. NEUSER

WEATHER _____

COUNTY LUCAS

R.C. VANYO
GRANATA

TEMP. _____

TOWNSHIP CITY OF TOLEDO

DWG BY NIESE PID _____

SECTION 26

T 9 S R 7 E

TYPE MONUMENT P.K. NAIL

ON SURFACE - BELOW _____

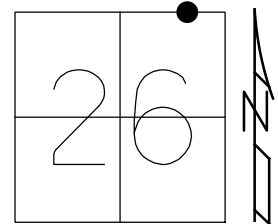
OFFSET $\text{\textcircled{C}}$ PAVEMENT _____ LT : RT

_____ TO _____ EDGE PAVEMENT

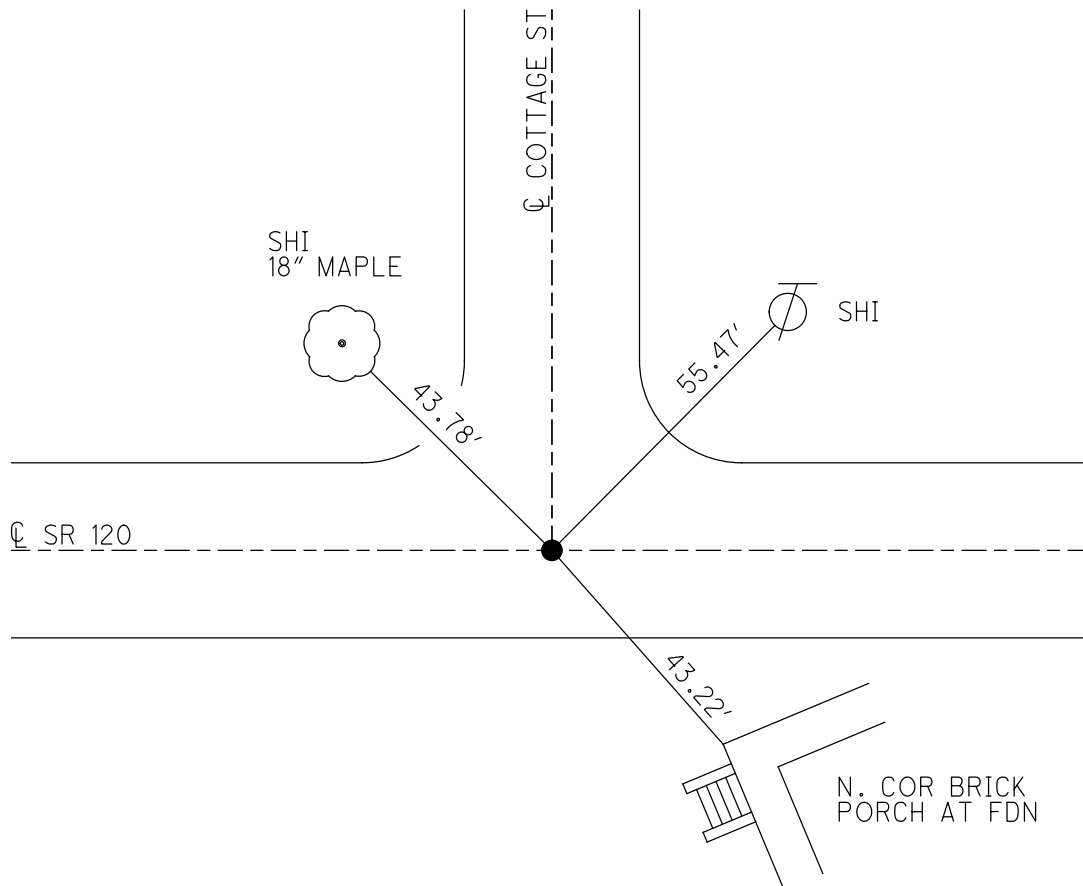
STATION: 901+29

HORIZ.DATUM: _____ GEOID: _____

GRID: NORTHING: _____ EASTING: _____



RECORD:
FD P.K. NAIL
9/15/72, TOMSIK



O.D.O.T. DISTRICT 2 SURVEY OFFICE (USE ONLY)

PERSONNEL

REFERENCE NO. 36

SHEET 11 OF 19

NOTES TOMCIC

DATE 9/15/72

ROUTE SR 120

H.C. NEUSER

WEATHER _____

COUNTY LUCAS

R.C. VANYO
GRANATA

TEMP. _____

TOWNSHIP CITY OF TOLEDO

DWG BY NIESE PID _____

SECTION 26

T 9 S R 7 E

TYPE MONUMENT P.K. NAIL

ON SURFACE - BELOW _____

OFFSET C PAVEMENT _____ LT : RT

_____ TO _____ EDGE PAVEMENT

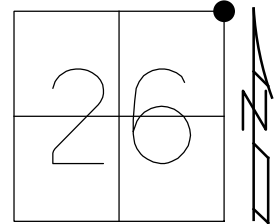
STATION: 922+41

HORZ. DATUM: _____

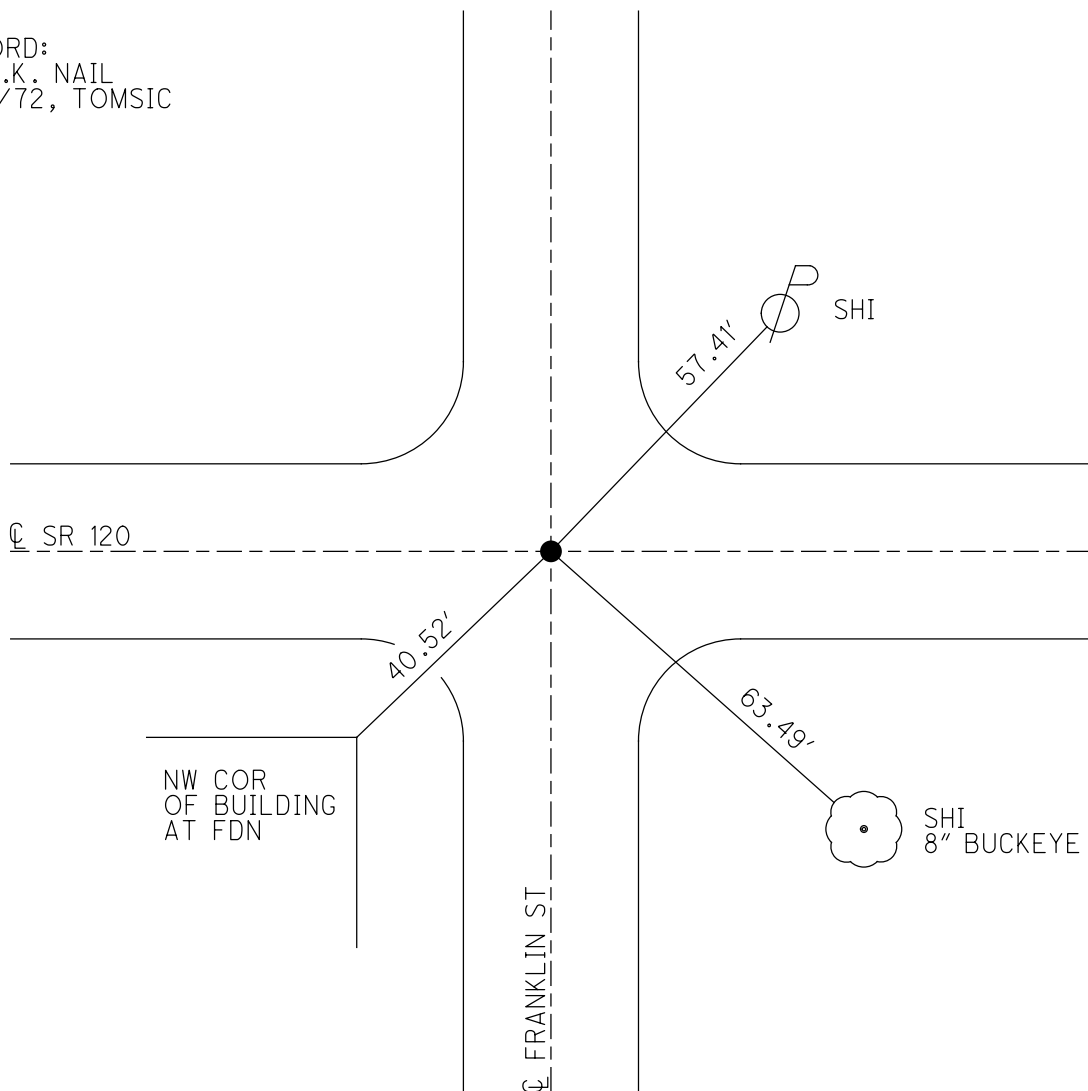
GEOID: _____

GRID: NORTHING: _____

EASTING: _____



RECORD:
FD P.K. NAIL
9/15/72, TOMCIC



O.D.O.T. DISTRICT 2 SURVEY OFFICE (USE ONLY)

PERSONNEL

REFERENCE NO. 37

SHEET 12 OF 19

NOTES TOMSIK
H.C. NEUSER
R.C. VANYO
GRANATA

DATE 9/15/72
WEATHER _____
TEMP. _____

ROUTE SR 120
COUNTY LUCAS
TOWNSHIP CITY OF TOLEDO
SECTION 25

DWG BY NIESE PID _____

T 9 S R 7 E

TYPE MONUMENT D.N.F.

ON SURFACE - BELOW _____

OFFSET \varnothing PAVEMENT _____ LT : RT

_____ TO _____ EDGE PAVEMENT

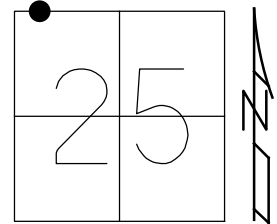
STATION: 928+87

HORZ. DATUM: _____

GEOID: _____

GRID: NORTHING: _____

EASTING: _____



RECORD:
D.N.F.
9/15/72, TOMSIK

\varnothing SR 120

\varnothing WARSAW ST

O.D.O.T. DISTRICT 2 SURVEY OFFICE (USE ONLY)

PERSONNEL

REFERENCE NO. 38

SHEET 13 OF 19

NOTES TOMSIK

DATE 9/15/72

ROUTE SR 120

H.C. NEUSER

WEATHER _____

COUNTY LUCAS

R.C. VANYO
GRANATA

TEMP. _____

TOWNSHIP CITY OF TOLEDO

DWG BY NIESE

PID _____

SECTION 25

T 9 S R 7 E

TYPE MONUMENT D.N.F.

ON SURFACE - BELOW _____

OFFSET \odot PAVEMENT _____ LT : RT

_____ TO _____ EDGE PAVEMENT

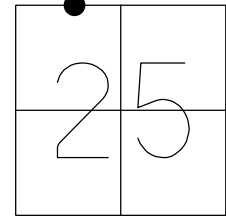
STATION: 925+58

HORZ.DATUM: _____

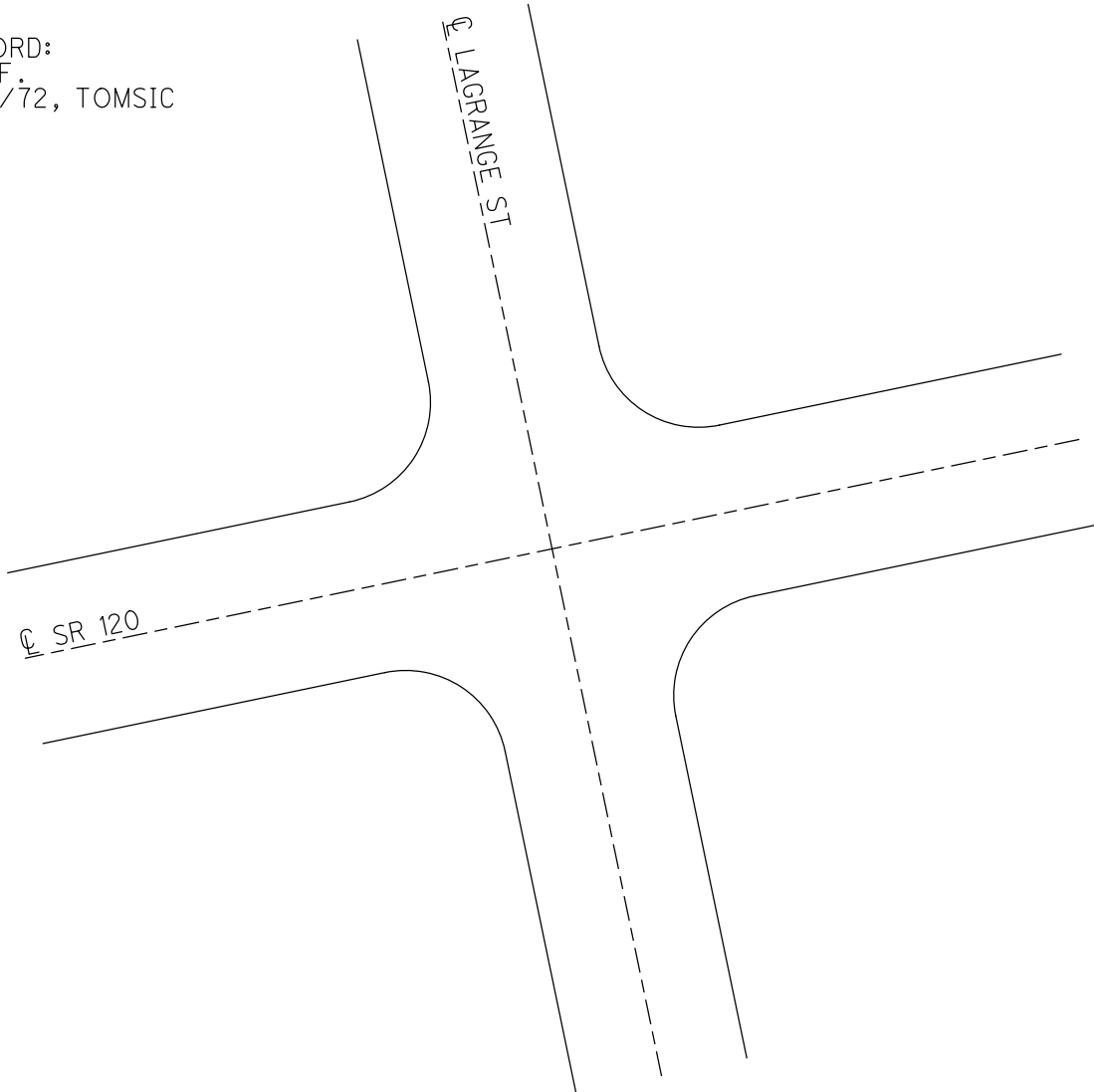
GEOID: _____

GRID: NORTHING: _____

EASTING: _____



RECORD:
D.N.F.
9/15/72, TOMSIK



O.D.O.T. DISTRICT 2 SURVEY OFFICE (USE ONLY)

PERSONNEL _____

REFERENCE NO. 38 A

SHEET 14 OF 19

NOTES TOMSIC

DATE 9/15/72

ROUTE SR 120

H.C. NEUSER

WEATHER _____

COUNTY LUCAS

R.C. VANYO

TEMP. _____

TOWNSHIP CITY OF TOLEDO

GRANATA

SECTION 24

DWG BY NIESE PID _____

T 9 S R 7 E

TYPE MONUMENT P.K. NAIL

ON SURFACE - BELOW _____

OFFSET \odot PAVEMENT _____ LT : RT

_____ TO _____ EDGE PAVEMENT

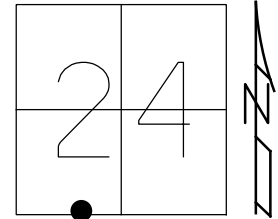
STATION: 931+30

HORZ. DATUM: _____

GEOID: _____

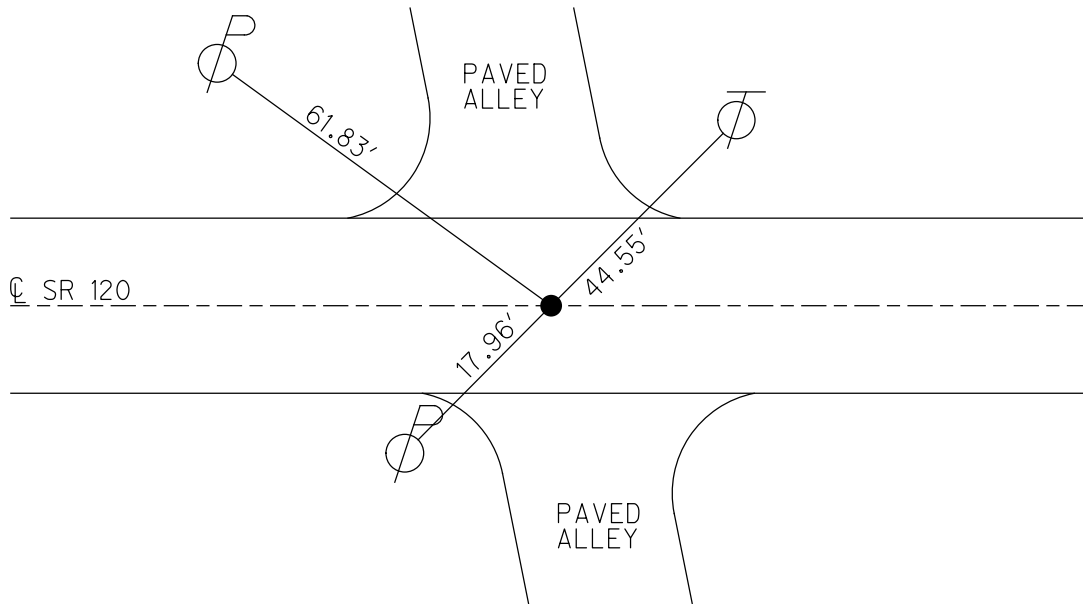
GRID: NORTHING: _____

EASTING: _____



RECORD:
FD P.K. NAIL
9/15/72, TOMSIC

NOTE:
 $\pm 200'$ EAST OF
LAGRANGE ST



O.D.O.T. DISTRICT 2 SURVEY OFFICE (USE ONLY)

PERSONNEL _____

REFERENCE NO. 39

SHEET 15 OF 19

NOTES TOMSIK

DATE 9/15/72

ROUTE SR 120

H.C. NEUSER

WEATHER _____

COUNTY LUCAS

R.C. VANYO
GRANATA

TEMP. _____

TOWNSHIP CITY OF TOLEDO

DWG BY NIESE PID _____

SECTION 24

T 9 S R 7 E

TYPE MONUMENT P.K. NAIL

ON SURFACE - BELOW _____

OFFSET \varnothing PAVEMENT _____ LT : RT

_____ TO _____ EDGE PAVEMENT

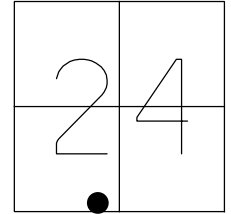
STATION: 936+14

HORIZ.DATUM: _____

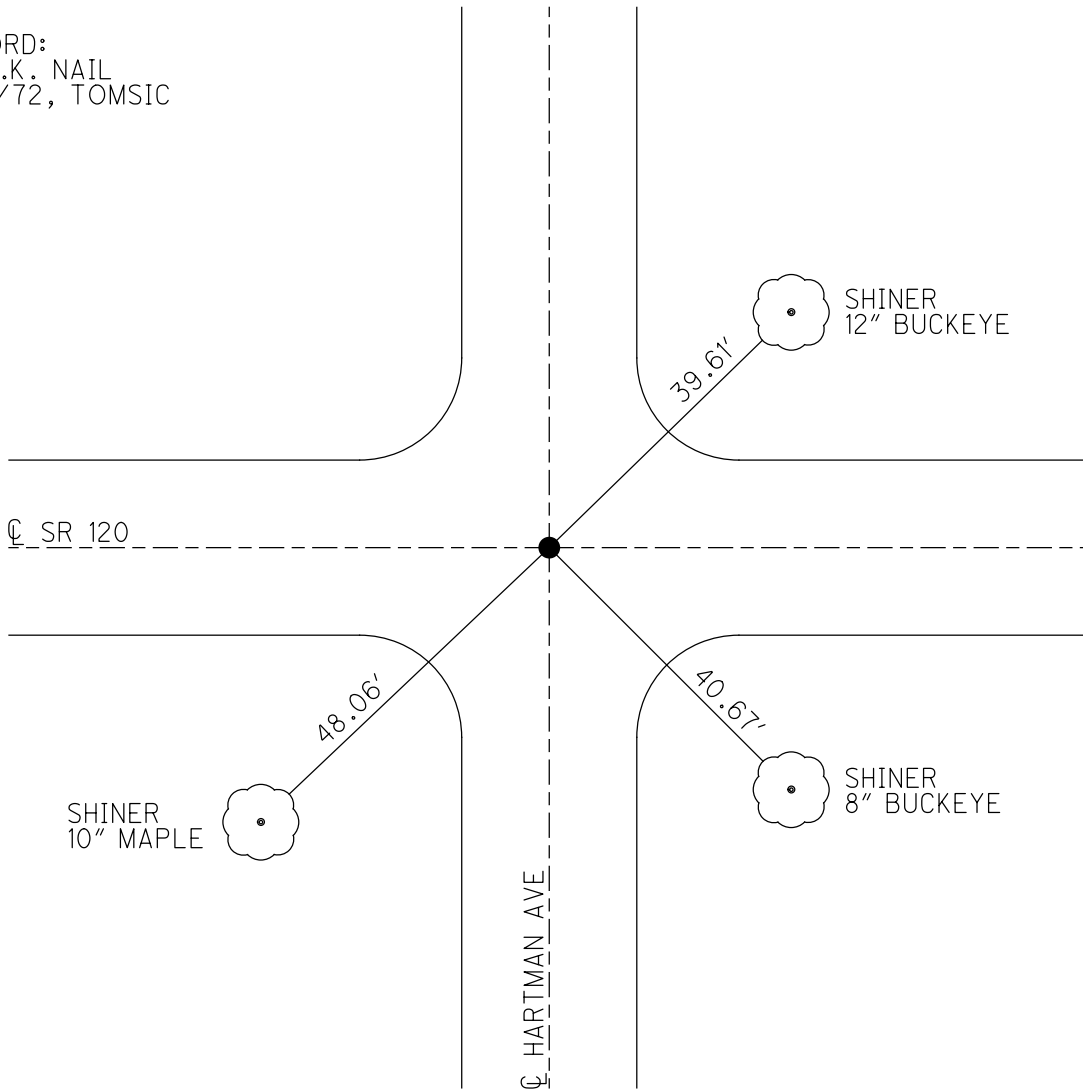
GEOID: _____

GRID: NORTHING: _____

EASTING: _____



RECORD:
FD P.K. NAIL
9/15/72, TOMSIK



O.D.O.T. DISTRICT 2 SURVEY OFFICE (USE ONLY)

PERSONNEL _____

REFERENCE NO. 40

SHEET 16 OF 19

NOTES TOMSIK

DATE 9/15/72

ROUTE SR 120

H.C. NEUSER

WEATHER _____

COUNTY LUCAS

R.C. VANYO

TEMP. _____

TOWNSHIP CITY OF TOLEDO

GRANATA

SECTION 24

DWG BY NIESE PID _____

T 9 S R 7 E

TYPE MONUMENT P.K. NAIL

ON SURFACE - BELOW _____

OFFSET \varnothing PAVEMENT _____ LT : RT

_____ TO _____ EDGE PAVEMENT

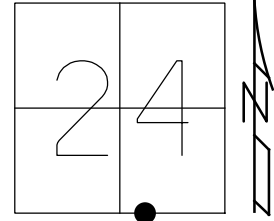
STATION: 941+42

HORZ. DATUM: _____

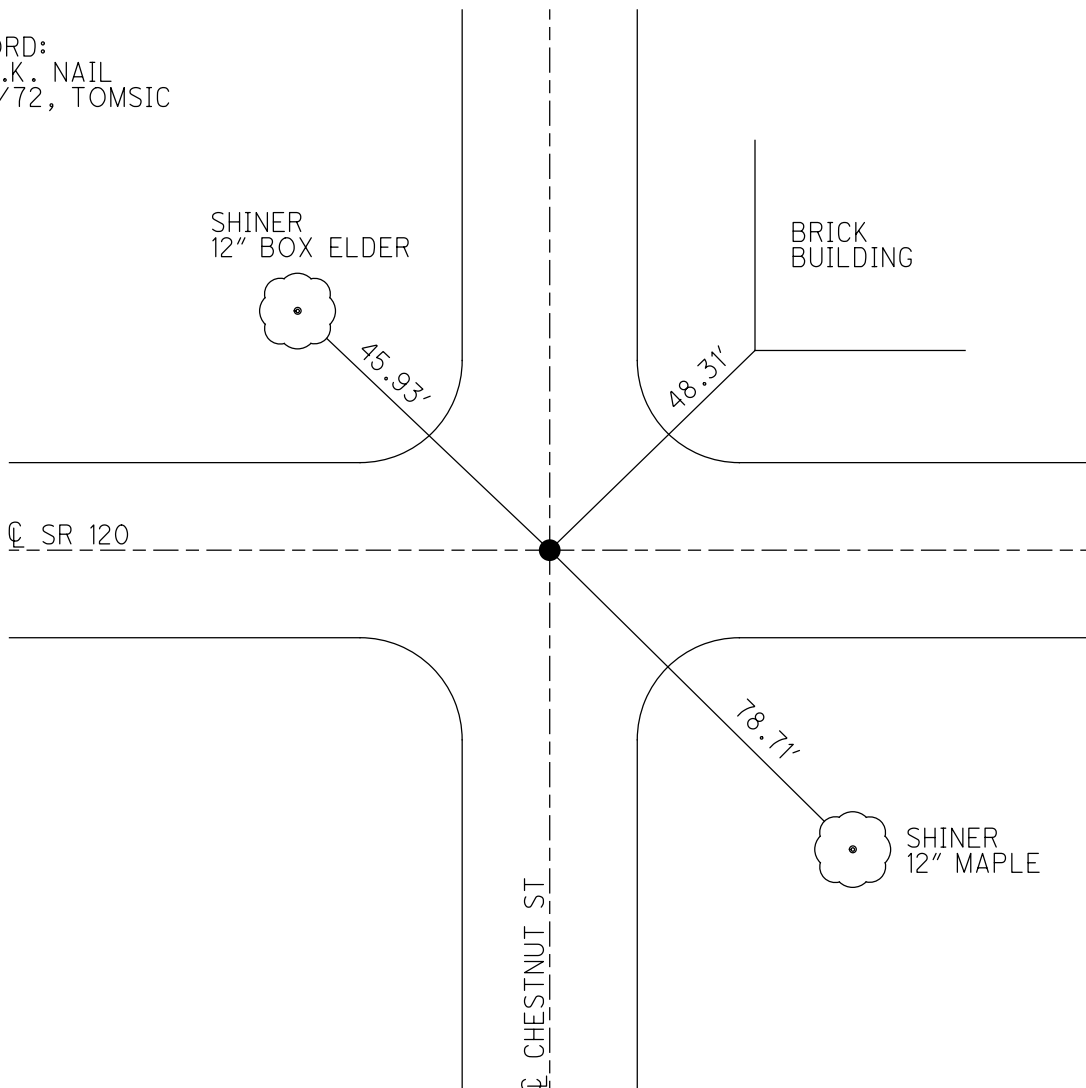
GEOID: _____

GRID: NORTHING: _____

EASTING: _____



RECORD:
FD P.K. NAIL
9/15/72, TOMSIK



O.D.O.T. DISTRICT 2 SURVEY OFFICE (USE ONLY)

PERSONNEL _____

REFERENCE NO. 41

SHEET 17 OF 19

NOTES TOMSIK

DATE 9/14/72

ROUTE SR 120

H.C. NEUSER

WEATHER _____

COUNTY LUCAS

R.C. VANYO

TEMP. _____

TOWNSHIP CITY OF TOLEDO

GRANATA

SECTION 24

DWG BY NIESE PID _____

T 9 S R 7 E

TYPE MONUMENT IRON BOLT

ON SURFACE - BELOW _____

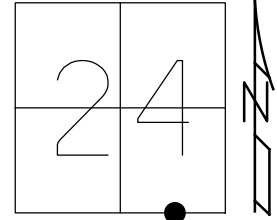
OFFSET \odot PAVEMENT _____ LT : RT

_____ TO _____ EDGE PAVEMENT

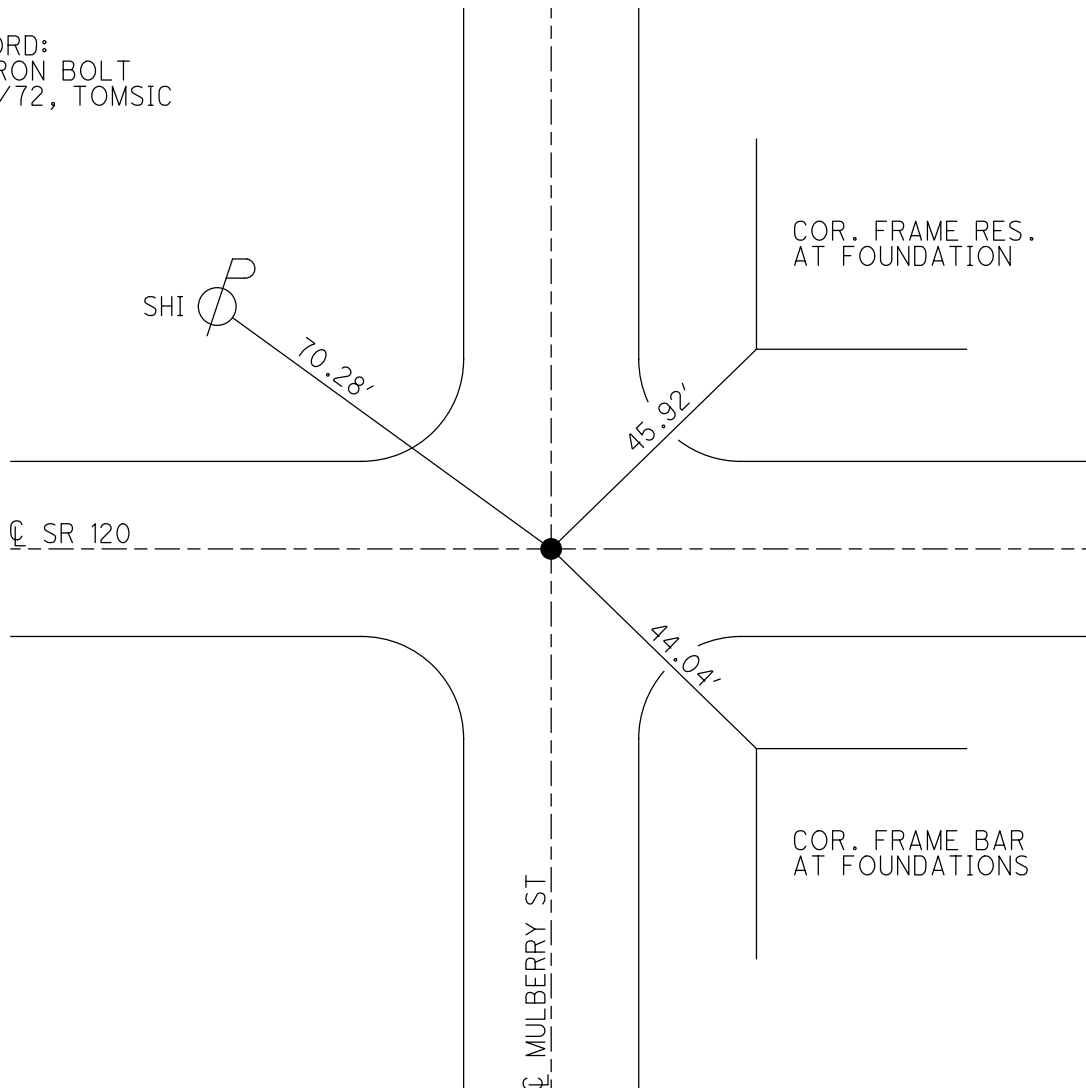
STATION: 947+23

HORIZ.DATUM: _____ GEOID: _____

GRID: NORTHING: _____ EASTING: _____



RECORD:
FD IRON BOLT
9/14/72, TOMSIK



O.D.O.T. DISTRICT 2 SURVEY OFFICE (USE ONLY)

PERSONNEL

REFERENCE NO. 42

SHEET 18 OF 19

NOTES TOMSIK

DATE 9/14/72

ROUTE SR 120

H.C. NEUSER

WEATHER _____

COUNTY LUCAS

R.C. VANYO

TEMP. _____

TOWNSHIP CITY OF TOLEDO

GRANATA

SECTION 24

DWG BY NIESE PID _____

T 9 S R 7 E

TYPE MONUMENT D.N.F.

ON SURFACE - BELOW _____

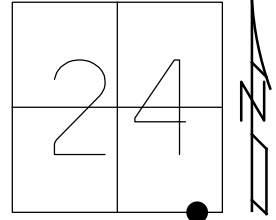
OFFSET \odot PAVEMENT _____ LT : RT

_____ TO _____ EDGE PAVEMENT

STATION: 951+98

HORZ.DATUM: _____ GEOID: _____

GRID: NORTHING: _____ EASTING: _____



RECORD:
D.N.F.
9/14/72, TOMSIK

\odot SR 120

\odot HIGGINS ST

O.D.O.T. DISTRICT 2 SURVEY OFFICE (USE ONLY)

PERSONNEL _____

REFERENCE NO. 43

SHEET 19 OF 19

NOTES TOMSIK

DATE 9/14/72

ROUTE SR 120

H.C. NEUSER

WEATHER _____

COUNTY LUCAS

R.C. VANYO

TEMP. _____

TOWNSHIP CITY OF TOLEDO

GRANATA

SECTION 24

DWG BY NIESE PID _____

T 9 S R 7 E

TYPE MONUMENT CMON

ON SURFACE - BELOW _____

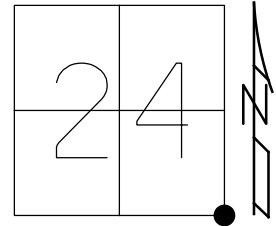
OFFSET C PAVEMENT _____ LT : RT

_____ TO _____ EDGE PAVEMENT

STATION: 960+96

HORZ. DATUM: _____ GEOID: _____

GRID: NORTHING: _____ EASTING: _____



RECORD:
FD CMON
9/14/72, TOMSIK

