

O.D.O.T. DISTRICT 2 SURVEY OFFICE (USE ONLY)

PERSONNEL

REFERENCE NO. 12

SHEET 2 OF 37

NOTES CORDES

DATE 7/14/97

ROUTE US 120

H.C. LOEHRKE

WEATHER SUNNY/HUMID

COUNTY LUCAS

R.C. COX

TEMP. 95°

TOWNSHIP CITY OF TOLEDO

SECTION 25

DWG BY NIESE PID \_\_\_\_\_

T 9 S R 6 E

TYPE MONUMENT MONBOX

ON SURFACE - ~~BELOW~~ ON

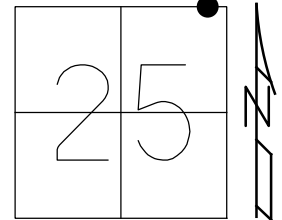
OFFSET CL PAVEMENT ON LT : RT

27.8' TO RT EDGE PAVEMENT

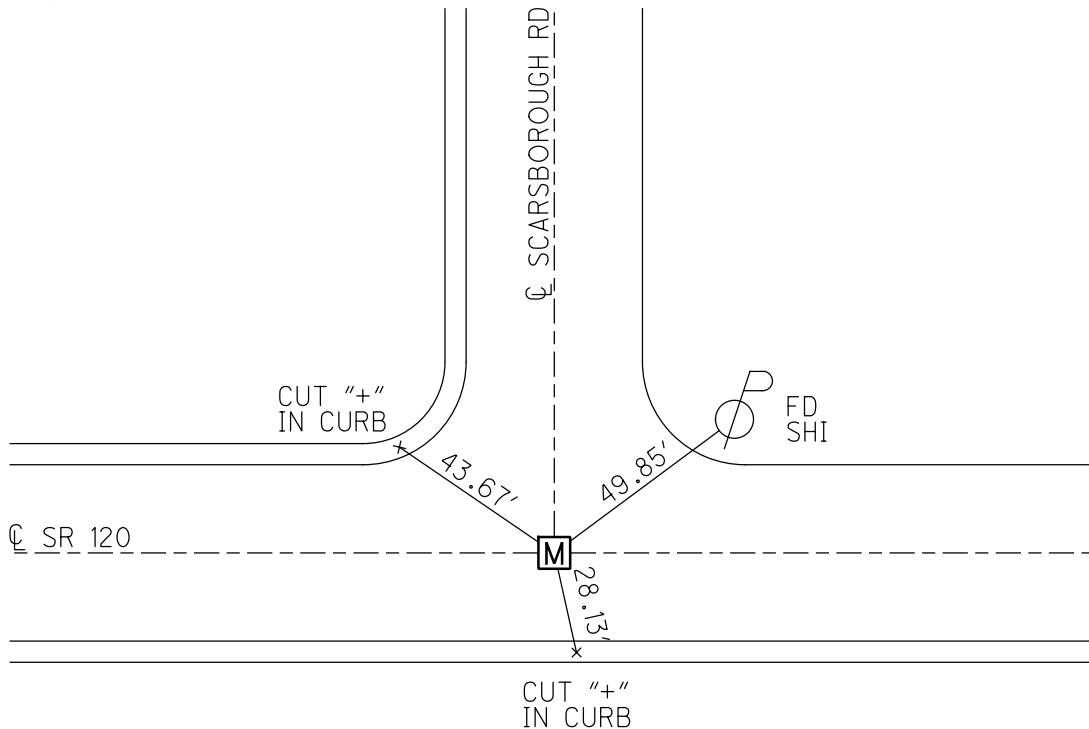
STATION: 637+85

HORZ.DATUM: \_\_\_\_\_ GEOID: \_\_\_\_\_

GRID: NORTHING: \_\_\_\_\_ EASTING: \_\_\_\_\_



RECORD:  
FD MONBOX  
W/ LID OPEN  
7/14/97, CL



# O.D.O.T. DISTRICT 2 SURVEY OFFICE

PERSONNEL

REFERENCE NO. 12

SHEET 4 OF 15

NOTES B. Cordes

H.C. C. Loerkhe

R.C. C. Cox

DATE 7-14-97

WEATHER sunny / humid

TEMP. Hot 95°

ROUTE SK #12-0

COUNTY LUCAS

TOWNSHIP City of Toledo

SECTION \_\_\_\_\_

T \_\_\_\_\_ R \_\_\_\_\_

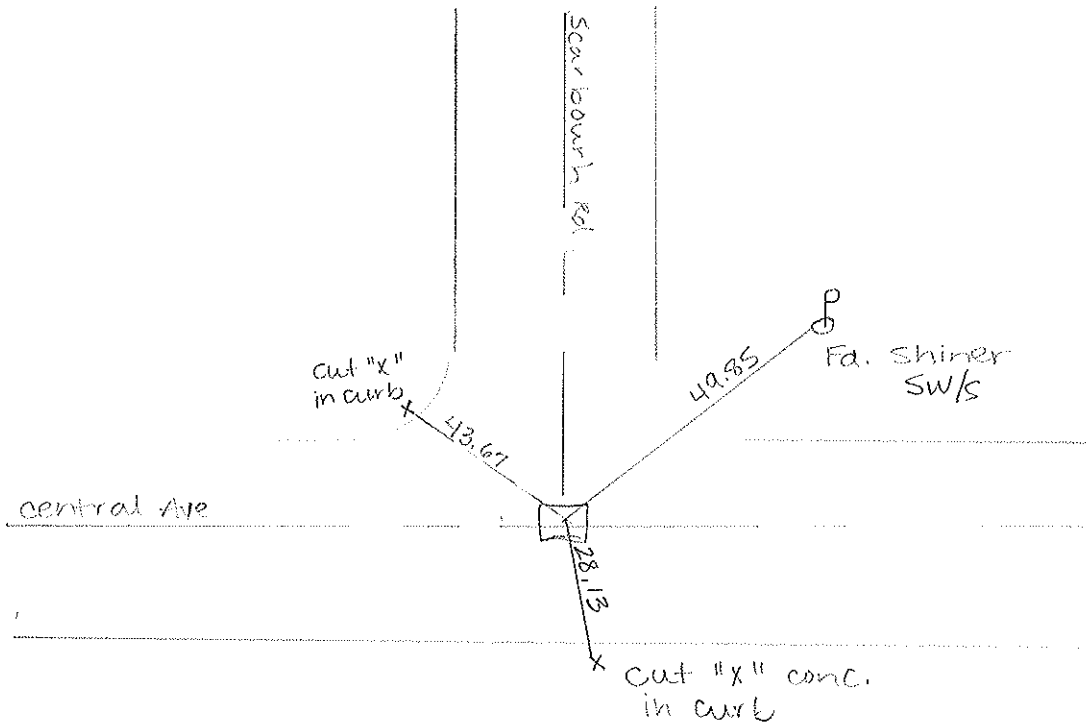
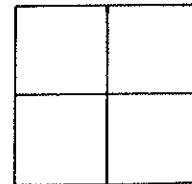
TYPE MONUMENT Mon Box - OPEN LID

ON SURFACE - BELOW Yes

LEFT - ~~C~~ PAV'T. - RIGHT Yes

2 7/8' TO South EDGE PAVEMENT

S.L.M. 637+85 (19.441 Km)



PERSONNEL	TITLE	PERSONNEL	TITLE
Tomsic			
Neuser			
Vanyo			
Granata			

COUNTY Lucas DATE Sept. 7, 1972  
 S. R. U.S. 120 WEATHER \_\_\_\_\_  
 SEC. \_\_\_\_\_ TEMP. \_\_\_\_\_

DESCRIPTION Central ave LEFT CENTER LINE RIGHT JOB NO. \_\_\_\_\_

