

O.D.O.T. DISTRICT 2 SURVEY OFFICE (USE ONLY)

PERSONNEL \_\_\_\_\_

REFERENCE NO. 19

SHEET 11 OF 37

NOTES LOEHRKE

DATE 7/15/97

ROUTE SR 120

H.C. LOEHRKE

WEATHER FAIR

COUNTY LUCAS

R.C. HUSS

TEMP. 84°

TOWNSHIP CITY OF TOLEDO

COX

SECTION 30

DWG BY NIESE PID \_\_\_\_\_

T 9 S R 7 E

TYPE MONUMENT MONBOX

ON SURFACE - ~~BELOW~~ ON \_\_\_\_\_

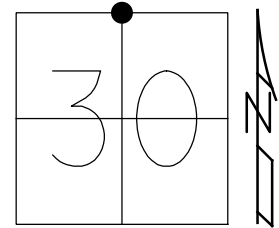
OFFSET  $\odot$  PAVEMENT ON \_\_\_\_\_ LT : RT

27.0' TO LT EDGE PAVEMENT

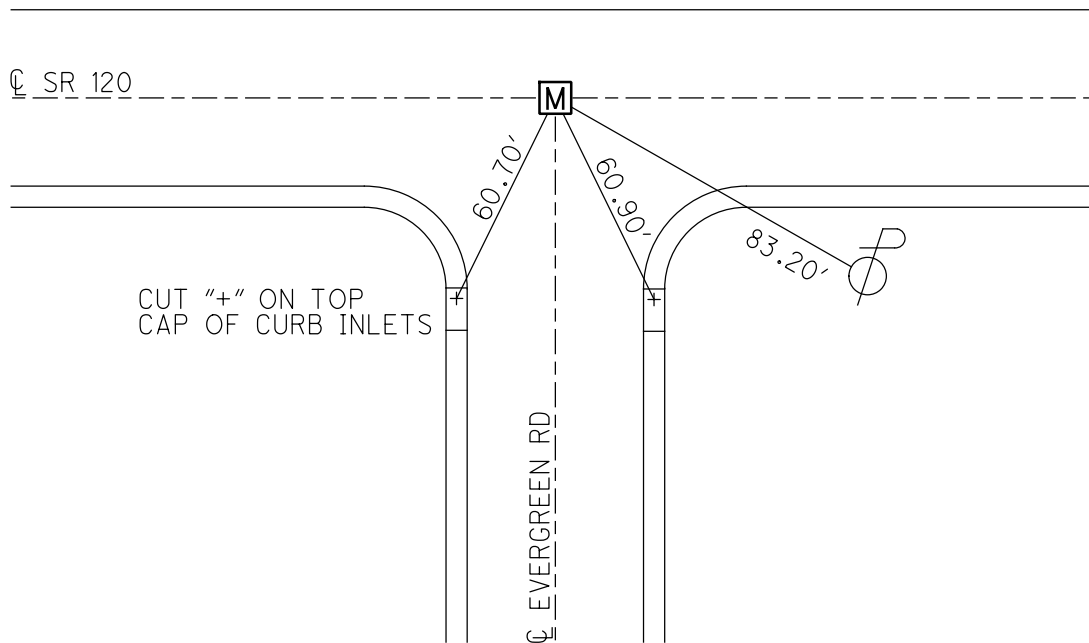
STATION: 672+79

HORIZ.DATUM: \_\_\_\_\_ GEOID: \_\_\_\_\_

GRID: NORTHING: \_\_\_\_\_ EASTING: \_\_\_\_\_



RECORD:  
FD MONBOX  
7/15/97, CL



# O.D.O.T. DISTRICT 2 SURVEY OFFICE

PERSONNEL \_\_\_\_\_

REFERENCE NO. 19

SHEET 11 OF 15

NOTES LOEHRKE

H.C. \_\_\_\_\_

DATE 7-15-97

ROUTE SR. 120

R.C. Huss

WEATHER FAIR

COUNTY LUCAS

Cox

TEMP. +84°F

TOWNSHIP \_\_\_\_\_

SECTION City of Toledo

T \_\_\_\_\_ R \_\_\_\_\_

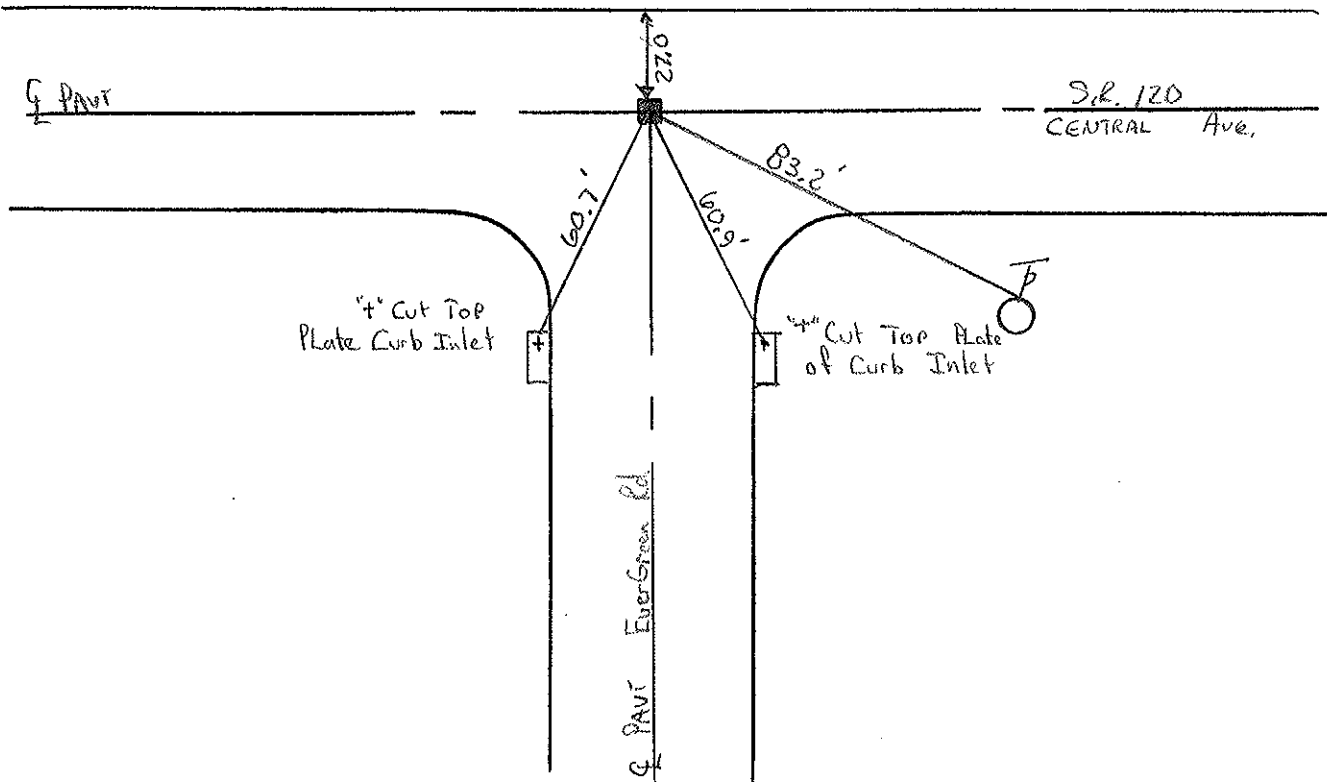
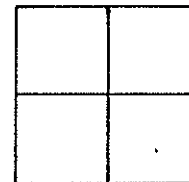
TYPE MONUMENT MAN BOX - UNOPEN

ON SURFACE - BELOW Yes

LEFT - & PAV'T. - RIGHT Yes

27.0' TO Lt EDGE PAVEMENT

S.L.M. 20 + 506.7 Km



PERSONNEL	TITLE	PERSONNEL	TITLE
Tamsic			
Neuser			
Vanya			
Granata			

COUNTY Lucas DATE Sept. 11, 1972  
 S. R. U.S. 120 WEATHER \_\_\_\_\_  
 SEC. Central Ave TEMP. \_\_\_\_\_

DESCRIPTION Central LEFT CENTER LINE RIGHT JOB NO. \_\_\_\_\_

