

O.D.O.T. DISTRICT 2 SURVEY OFFICE (USE ONLY)

PERSONNEL

REFERENCE NO. 21

SHEET 13 OF 37

NOTES LOEHRKE

DATE 7/15/97

ROUTE SR 120

H.C. LOEHRKE

WEATHER FAIR

COUNTY LUCAS

R.C. HUSS
COX

TEMP. 84°

TOWNSHIP CITY OF TOLEDO

DWG BY NIESE PID _____

SECTION 30

T 9 S R 7 E

TYPE MONUMENT MONBOX

ON SURFACE - ~~BELOW~~ ON

OFFSET \bar{C} PAVEMENT ON LT : RT

27.5' TO LT EDGE PAVEMENT

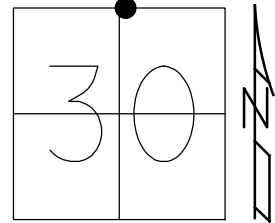
STATION: 674+72

HORZ. DATUM: _____

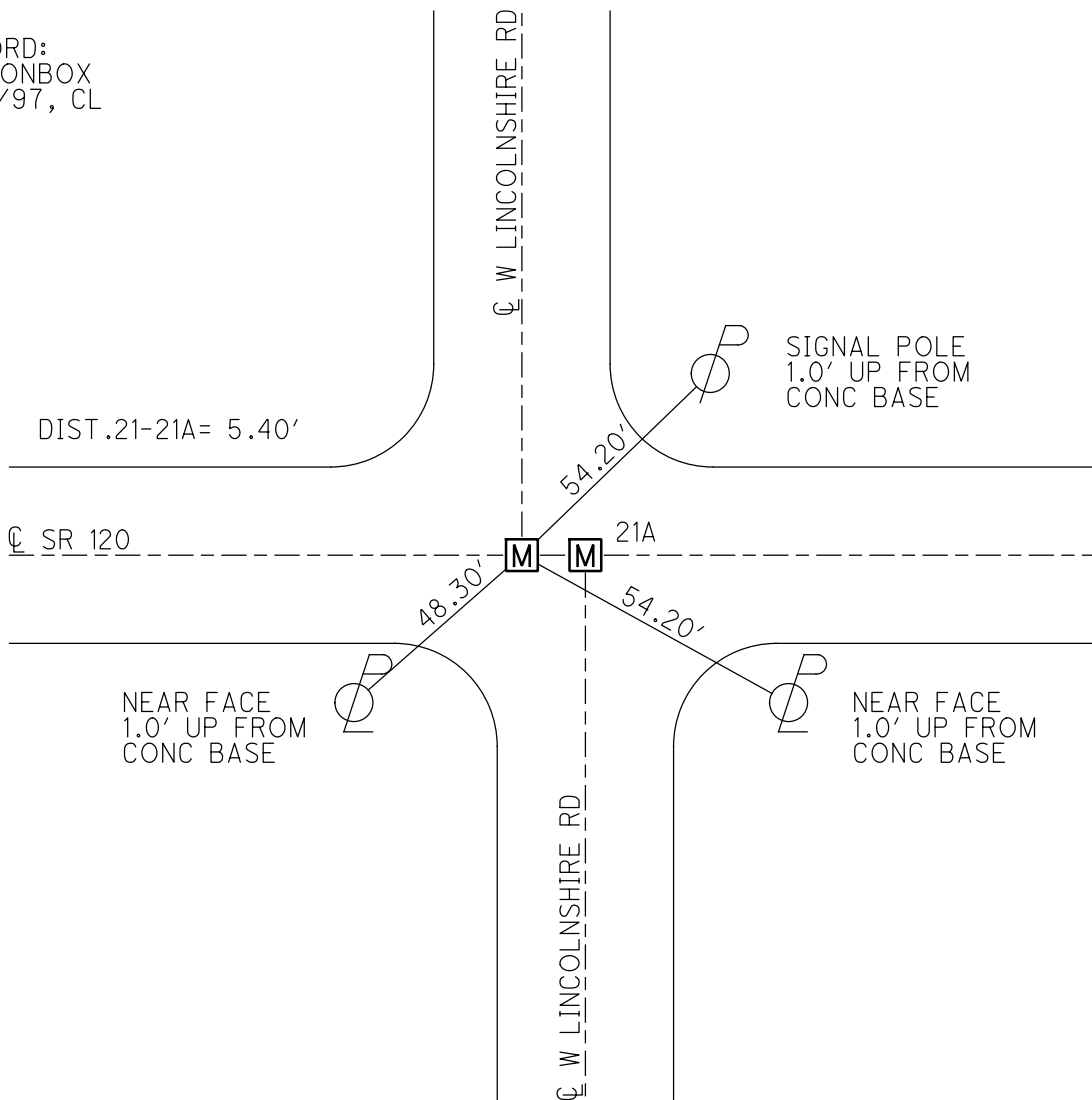
GEOID: _____

GRID: NORTHING: _____

EASTING: _____



RECORD:
FD MONBOX
7/15/97, CL



O.D.O.T. DISTRICT 2 SURVEY OFFICE

PERSONNEL

REFERENCE NO. 21

SHEET 13 OF 15

NOTES LOEHRKE / Huss

H.C. LOEHRKE

R.C. Huss

Cox P

DATE 7-15-97

WEATHER FAIR

TEMP. +84° F

ROUTE S.R. 120

COUNTY LUCAS

TOWNSHIP _____

SECTION City of Toledo

T _____ R _____

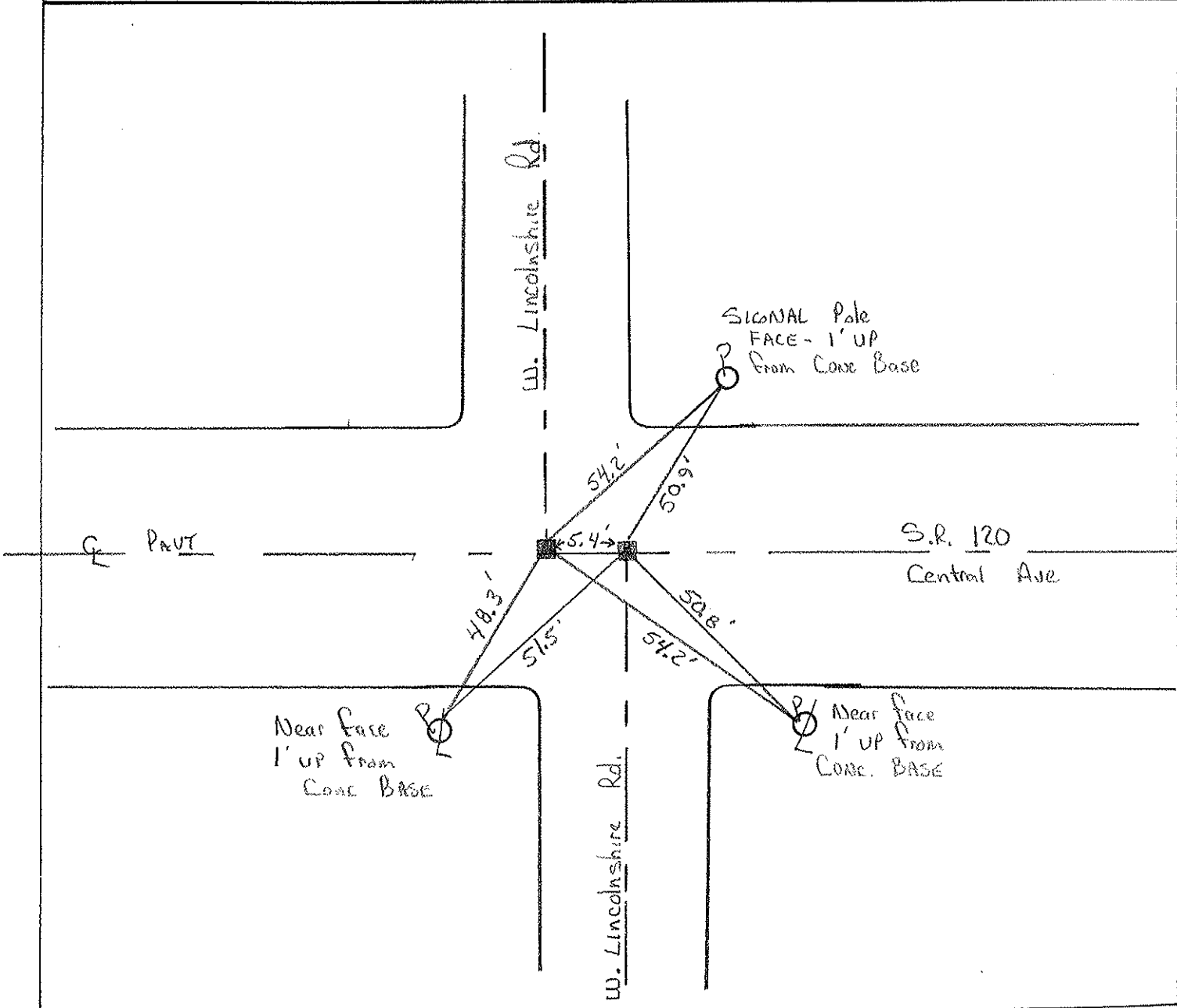
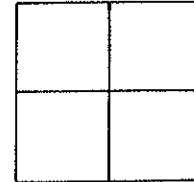
TYPE MONUMENT Mon Box - UN OPEN

ON SURFACE - ~~BELOW~~ Yes

LEFT - ~~CL~~ PAV'T. - RIGHT Yes

27.5' TO Lt EDGE PAVEMENT

S.L.M. ± 204565.7 & ± 204567.3



PERSONNEL TITLE PERSONNEL TITLE

COUNTY Lucas

DATE Sept. 11, 1972

Tomsic

Nasser

Vanyo

Granata

S. R. U.S. 120

WEATHER

SEC. Central Ave.

TEMP.

DESCRIPTION

Central Ave

JOB NO.

LEFT

CENTER LINE

RIGHT

