

O.D.O.T. DISTRICT 2 SURVEY OFFICE (USE ONLY)

PERSONNEL

REFERENCE NO. 22

SHEET 15 OF 37

NOTES LOEHRKE

DATE 7/15/97

ROUTE SR 120

H.C. LOEHRKE

WEATHER FAIR

COUNTY LUCAS

R.C. HUSS

TEMP. 84°

TOWNSHIP CITY OF TOLEDO

COX

SECTION 30

DWG BY NIESE

PID _____

T 9 S R 7 E

TYPE MONUMENT MONBOX

ON SURFACE - ~~BELOW~~ ON

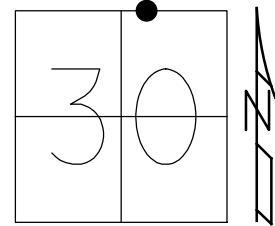
OFFSET CL PAVEMENT ON LT : RT

- TO - EDGE PAVEMENT

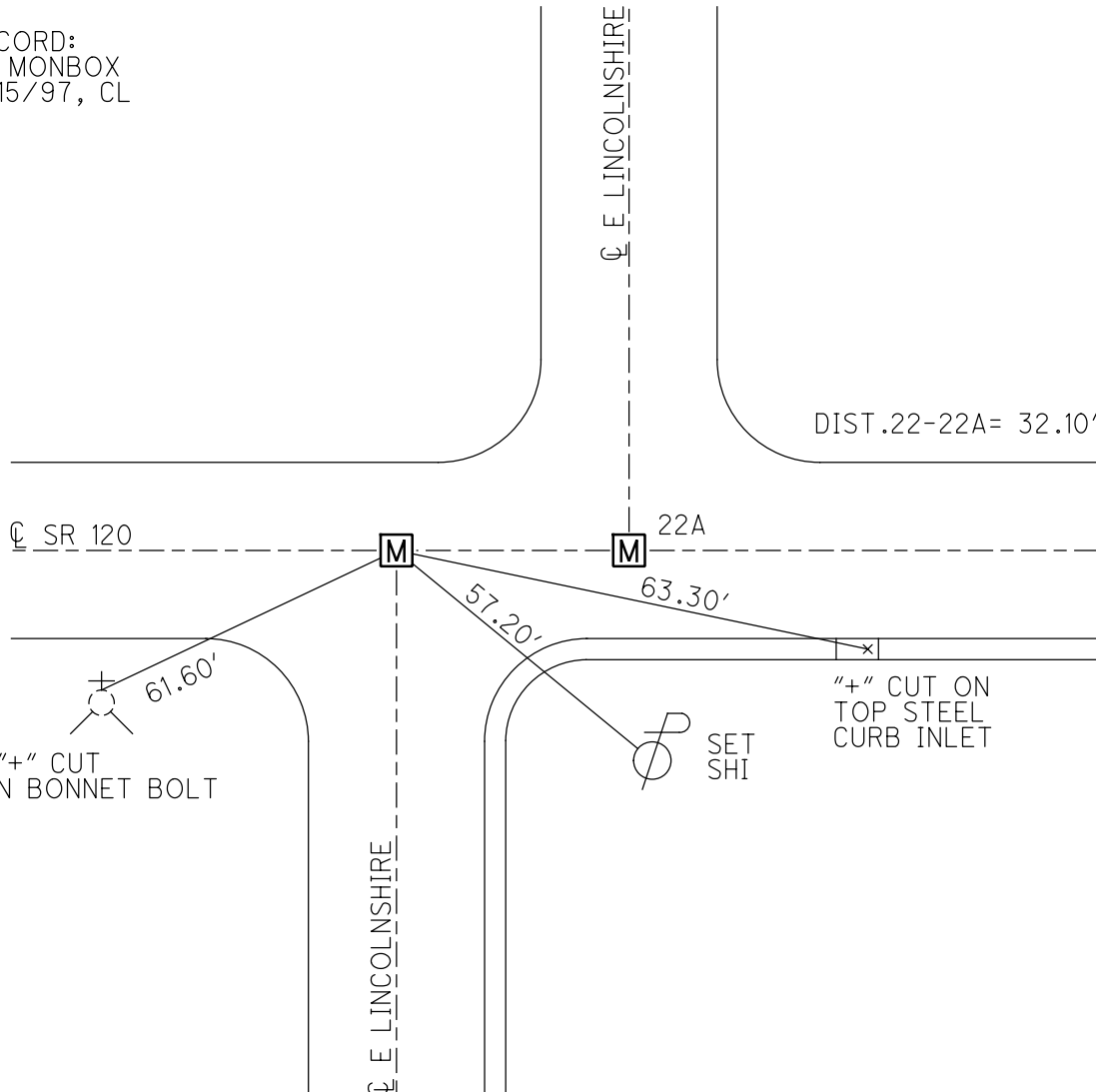
STATION: 679+46

HORZ. DATUM: _____ GEOID: _____

GRID: NORTHING: _____ EASTING: _____



RECORD:
FD MONBOX
7/15/97, CL



O.D.O.T. DISTRICT 2 SURVEY OFFICE

PERSONNEL

REFERENCE NO. 22

SHEET 14 OF 15

NOTES LOEHRKE / Huss

H.C. LOEHRKE

DATE 7-15-97

ROUTE S.R. 120

R.C. Huss

WEATHER Fair

COUNTY LUCAS

Cox P

TEMP. +84° F

TOWNSHIP _____

SECTION City of Toledo

T. _____ R. _____

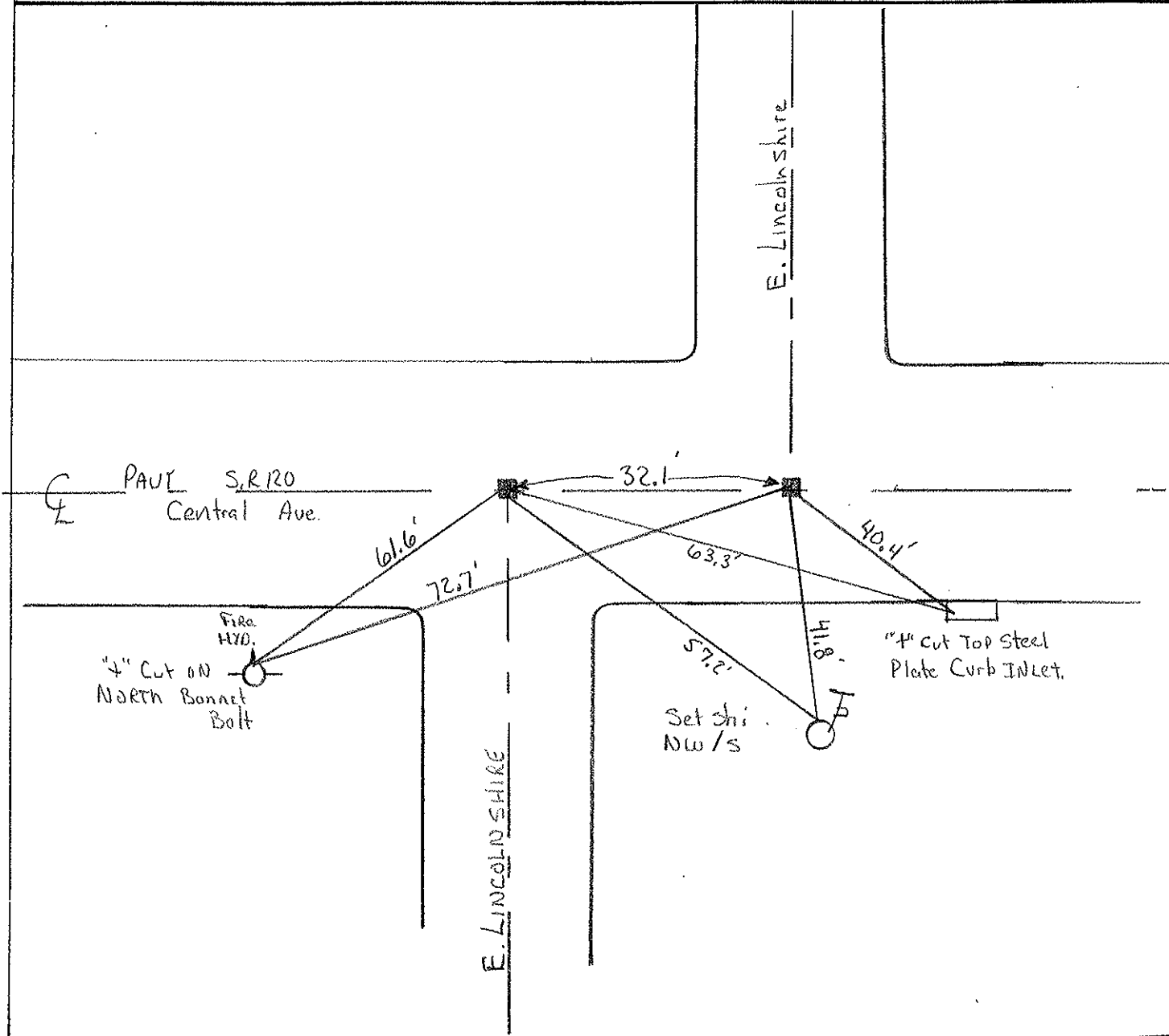
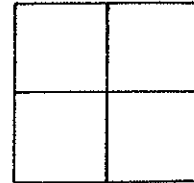
TYPE MONUMENT Mon Box - UNOPEN

ON SURFACE - BELOW Yes

LEFT - & PAV'T. - RIGHT Yes

TO _____ EDGE PAVEMENT

S.L.M. 20+710 & 20+720 Km



PERSONNEL	TITLE	PERSONNEL	TITLE
Tomsic			
Nasser			
Vanyo			
Granata			

COUNTY Lucas DATE Sept. 11, 1972
 S. R. U.S. 120 WEATHER _____
 SEC. Central Ave. TEMP. _____

DESCRIPTION Central Ave LEFT CENTER LINE RIGHT JOB NO. _____

