

O.D.O.T. DISTRICT 2 SURVEY OFFICE (USE ONLY)

PERSONNEL

REFERENCE NO. 23

SHEET 17 OF 37

NOTES LOEHRKE

DATE 7/15/97

ROUTE SR 120

H.C. LOEHRKE

WEATHER FAIR

COUNTY LUCAS

R.C. HUSS

TEMP. 84°

TOWNSHIP CITY OF TOLEDO

COX

SECTION 30

DWG BY NIESE PID _____

T 9 S R 7 E

TYPE MONUMENT MONBOX

ON SURFACE - ~~BELOW~~ ON

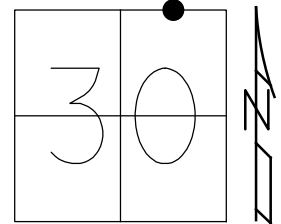
OFFSET CL PAVEMENT ON LT : RT

42.0' TO LT EDGE PAVEMENT

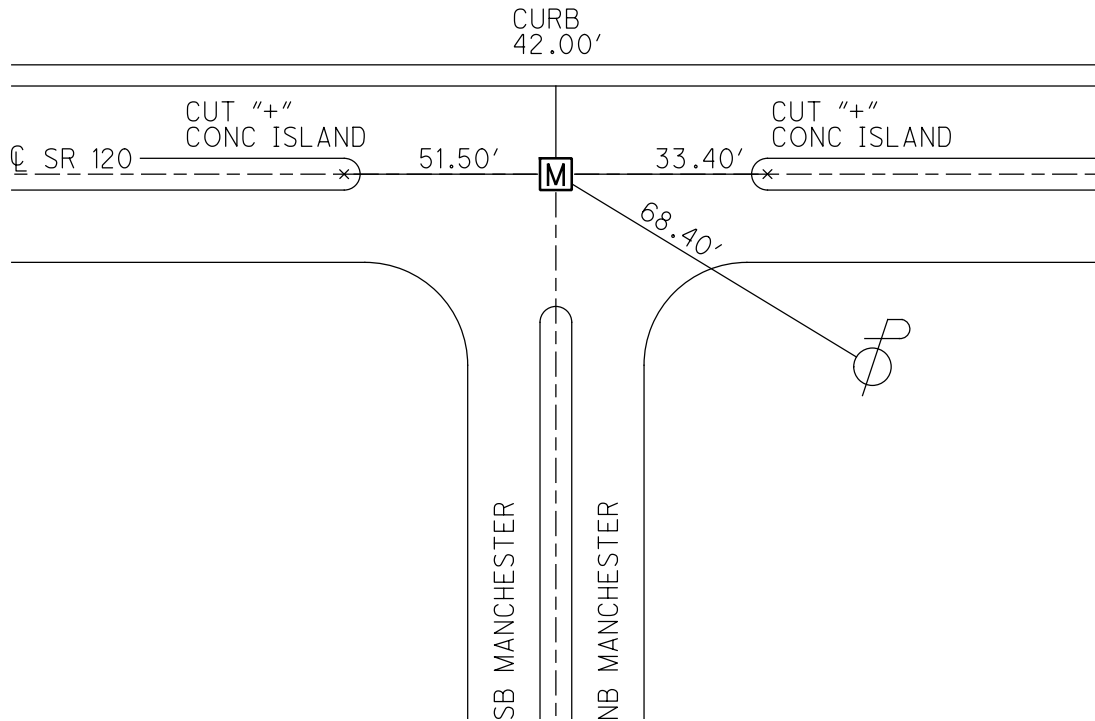
STATION: 686+48

HORZ.DATUM: _____ GEOID: _____

GRID: NORTHING: _____ EASTING: _____



RECORD:
FD MONBOX
7/15/97, CL



O.D.O.T. DISTRICT 2 SURVEY OFFICE

PERSONNEL

REFERENCE NO. 28

SHEET 15 OF 15

NOTES LOEHRE / Huss

H.C. LOEHRE

R.C. Huss

Cox P

DATE 7-15-97

WEATHER FAIR

TEMP. 78.4° F

ROUTE S.R. 120

COUNTY Lucas

TOWNSHIP _____

SECTION City of Toledo

T. _____ R. _____

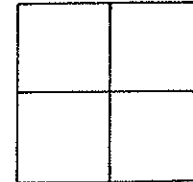
TYPE MONUMENT MON Box

ON SURFACE - ~~BELOW~~ Yes

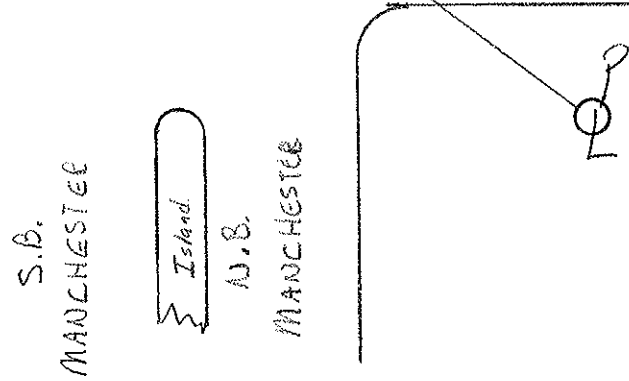
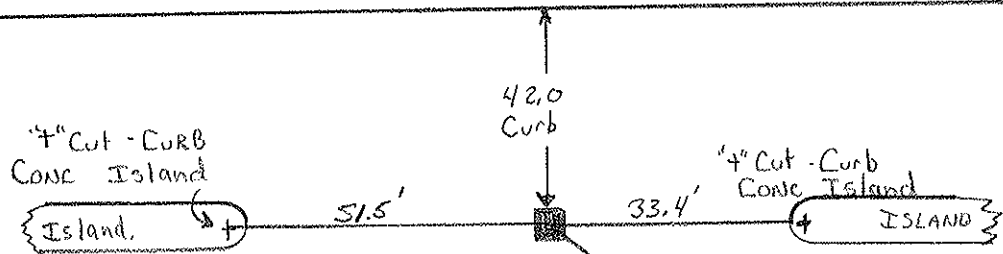
LEFT - ~~☉~~ PAV'T. - RIGHT _____

42.0 TO North EDGE PAVEMENT

S.L.M. 20 + 924.1



S.R. 120



PERSONNEL	TITLE	PERSONNEL	TITLE
Towser			
Waiser			
Laxya			
Granata			

COUNTY Lucas DATE Sept. 11, 1972

S. R. U.S. 120 WEATHER

SEC. Central Ave. TEMP.

DESCRIPTION Central Ave TOLEDO JOB NO.

