

O.D.O.T. DISTRICT 2 SURVEY OFFICE (USE ONLY)

PERSONNEL

REFERENCE NO. 42

SHEET 24 OF 58

NOTES STONE DATE 5/12/76
 H.C. MICHALAK WEATHER CLEAR
 R.C. CURTIS TEMP. 52°
NEUSER

ROUTE SR 184
 COUNTY LUCAS
 TOWNSHIP CITY OF TOLEDO
 SECTION 8
 T 9 S R 7 E

DWG BY NIESE PID _____

TYPE MONUMENT MONBOX W/ IPIN

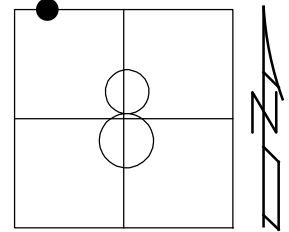
ON SURFACE - ~~BELOW~~ ON

OFFSET Q PAVEMENT ON LT : RT
 _____ TO _____ EDGE PAVEMENT

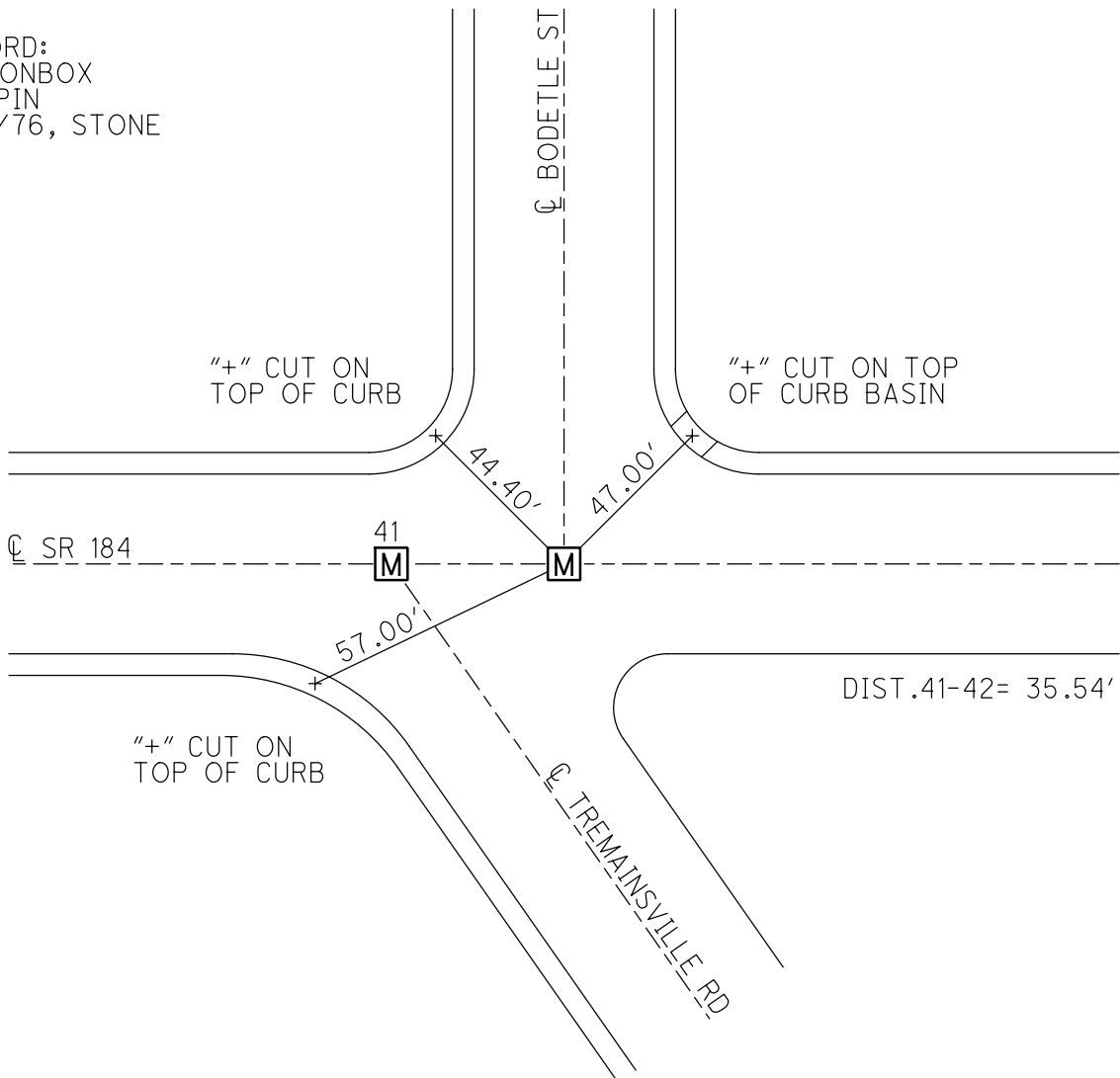
STATION: 193+77

HORZ.DATUM: _____ GEOID: _____

GRID: NORTHING: _____ EASTING: _____



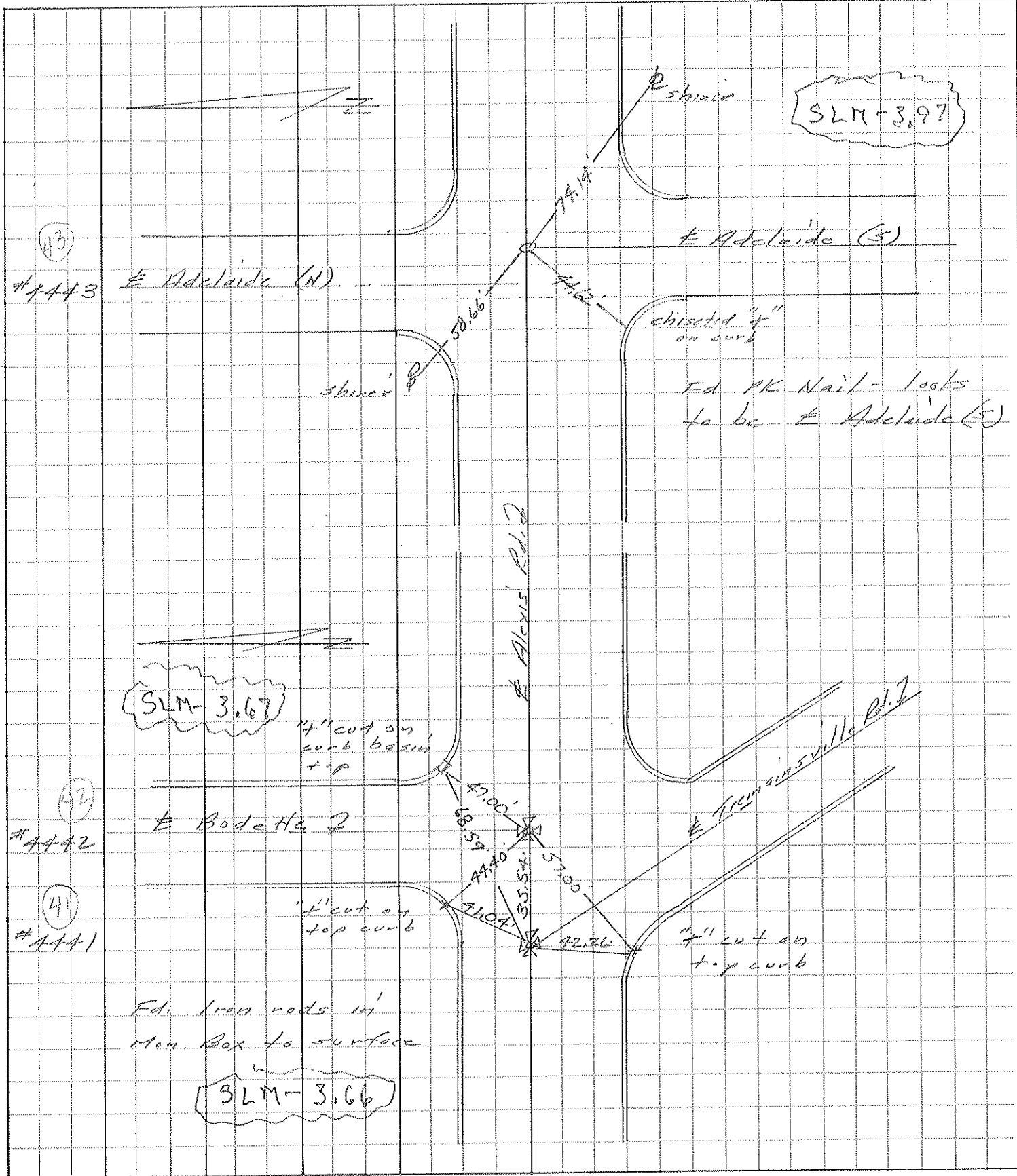
RECORD:
 FD MONBOX
 W/ IPIN
 5/12/76, STONE



PERSONNEL	TITLE	PERSONNEL	TITLE	COUNTY	DATE	WEATHER	TEMP.
Stone		Granata		Lucas	12 May 76	Clear	52°
Michalak				S. R. 187			
Curtis							
Neuser				SEC.			

DESCRIPTION References to Control Points JOB NO. _____

LEFT CENTER LINE RIGHT



PERSONNEL	TITLE	PERSONNEL	TITLE
Stone	Notes		
Michalak	Tape		
Schroder	Tape		

COUNTY Lucas DATE 2 July 68
 S. R. 24-25 Bypass WEATHER Warm
 SEC. Alexis Rd. TEMP. 78°

DESCRIPTION References to Control Points JOB NO. _____
 LEFT CENTER LINE RIGHT

