

O.D.O.T. DISTRICT 2 SURVEY OFFICE (USE ONLY)

PERSONNEL

REFERENCE NO. 43

SHEET 25 OF 58

NOTES STONE DATE 5/12/76
 H.C. MICHALAK WEATHER CLEAR
 R.C. CURTIS TEMP. 52°
NEUSER/GRANATA

ROUTE SR 184
 COUNTY LUCAS
 TOWNSHIP CITY OF TOLEDO
 SECTION 8
 T 9 S R 7 E

DWG BY NIESE PID _____

TYPE MONUMENT P.K. NAIL

ON SURFACE - ~~BELOW~~ ON

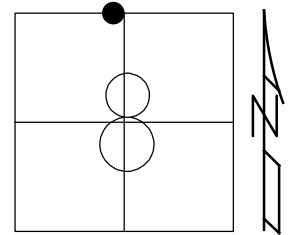
OFFSET \varnothing PAVEMENT ON _____ LT : RT

_____ TO _____ EDGE PAVEMENT

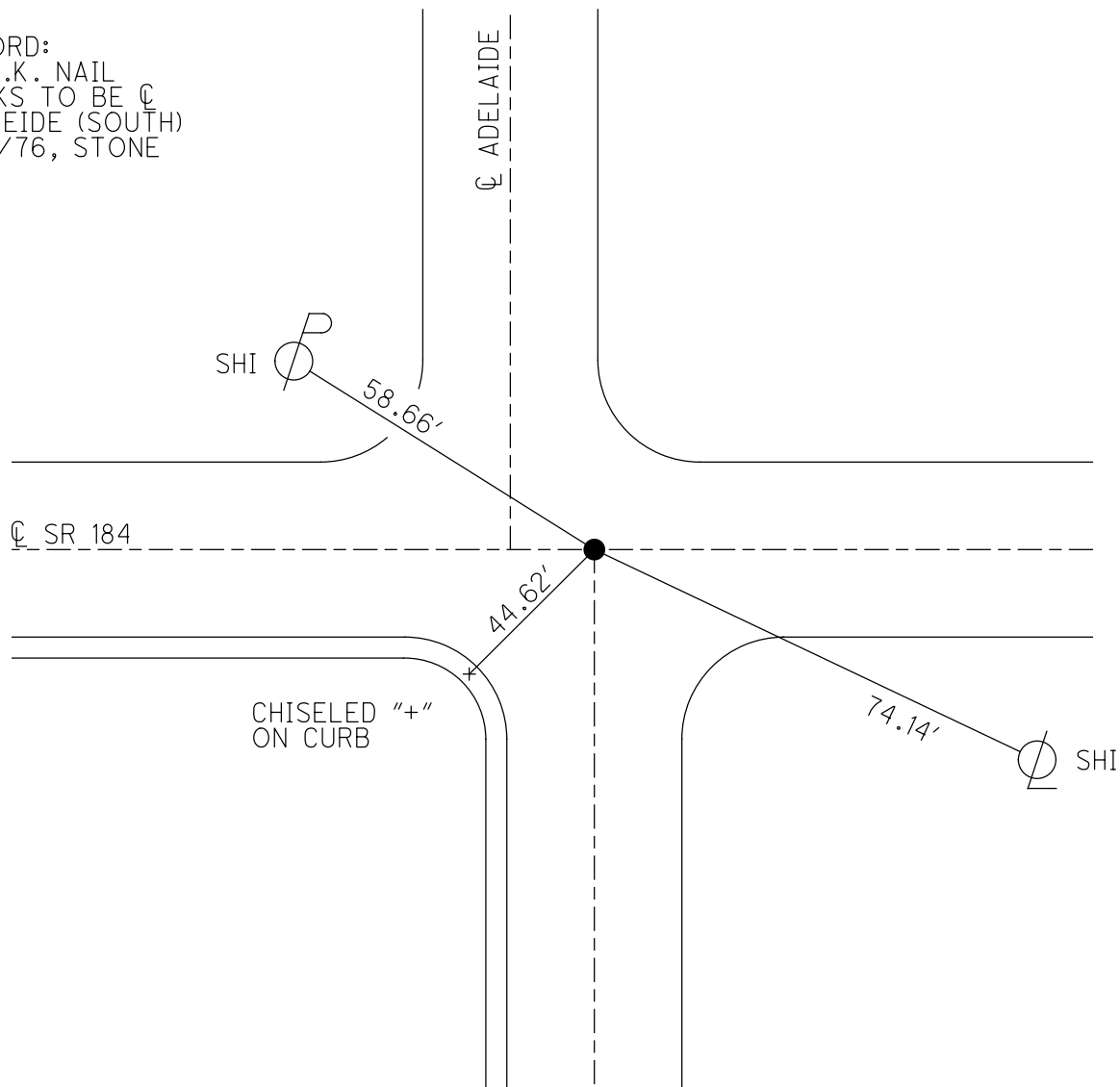
STATION: 209+62

HORIZ.DATUM: _____ GEOID: _____

GRID: NORTHING: _____ EASTING: _____

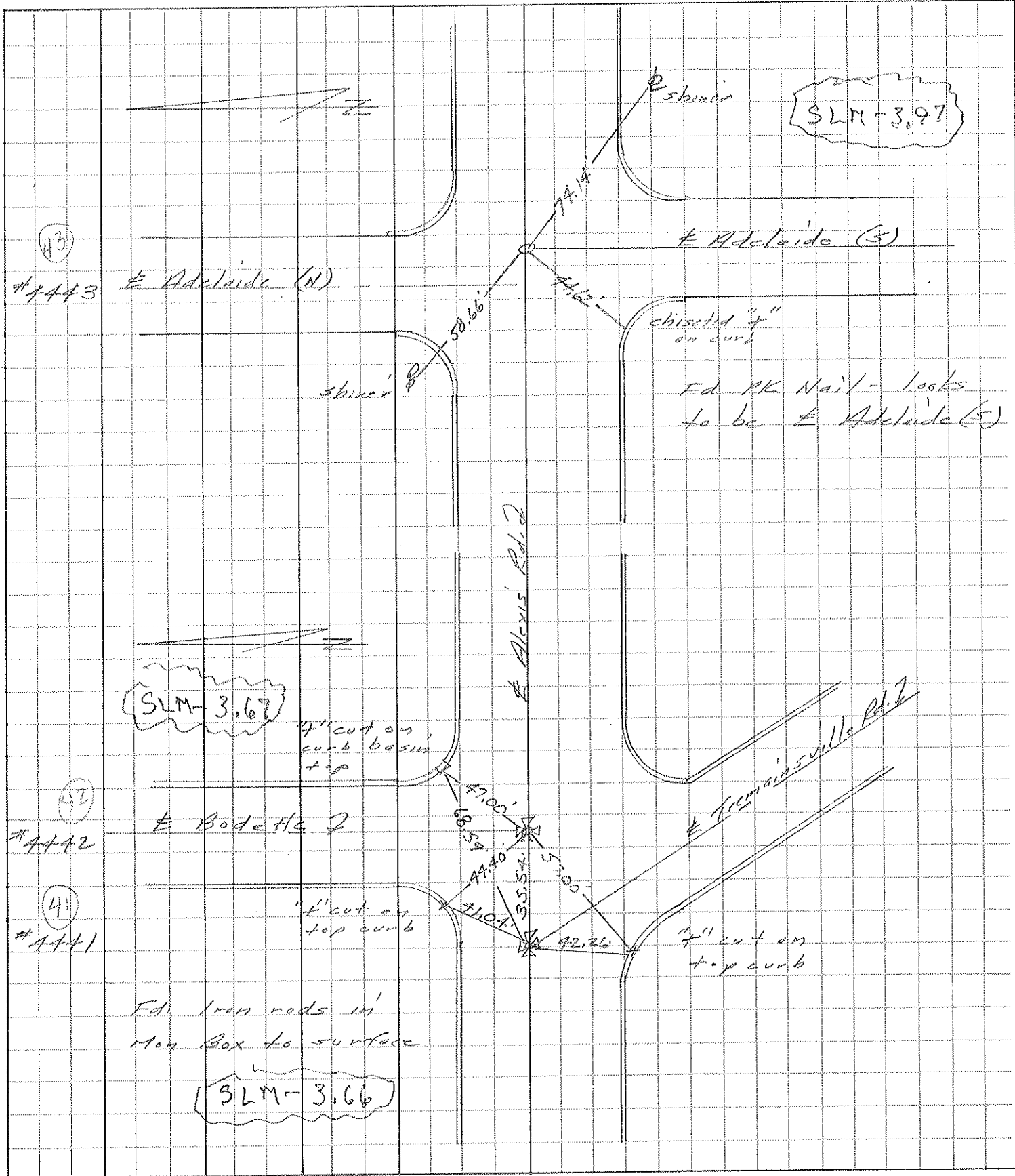


RECORD:
 FD P.K. NAIL
 LOOKS TO BE \varnothing
 ADELAIDE (SOUTH)
 5/12/76, STONE



PERSONNEL	TITLE	PERSONNEL	TITLE	COUNTY	DATE
Stone		Granata		Lucas	12 May 76
Michalak				S. R. 187	WEATHER Clear
Curtis				SEC.	TEMP. 52°
Neuser					

DESCRIPTION References to Control Points JOB NO. _____



PERSONNEL	TITLE	PERSONNEL	TITLE
Stone	Notes		
Michalak	Tape		
Schroder	Tape		

COUNTY Lucas DATE 2 July 68
 S. R. 24-25 Bypass WEATHER Warm
 SEC. Alexis Rd. TEMP. 78°

DESCRIPTION References to Control Points JOB NO. _____
 LEFT CENTER LINE RIGHT

