

O.D.O.T. DISTRICT 2 SURVEY OFFICE (USE ONLY)

PERSONNEL

REFERENCE NO. 45

SHEET 27 OF 58

NOTES STONE DATE 5/12/76
 H.C. MICHALAK WEATHER CLEAR
 R.C. CURTIS TEMP. 52°
NEUSER/GRANATA

ROUTE SR 184
 COUNTY LUCAS
 TOWNSHIP CITY OF TOLEDO
 SECTION 8
 T 9 S R 7 E

DWG BY NIESE PID _____

TYPE MONUMENT P.K. NAIL

ON SURFACE - ~~BELOW~~ ON

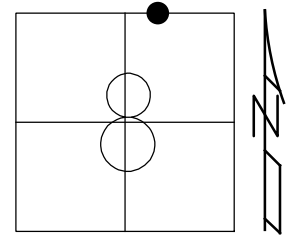
OFFSET ϕ PAVEMENT ON _____ LT : RT

27.0' TO RT EDGE CURB

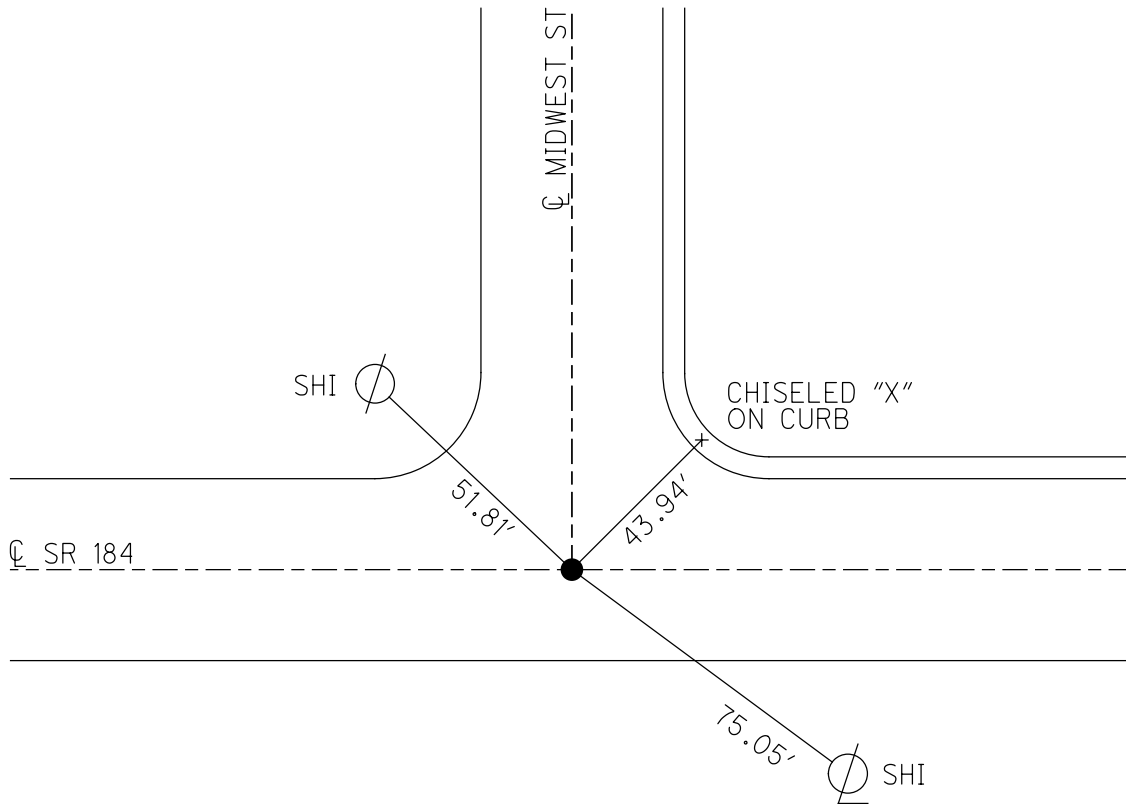
STATION: 219+65

HORIZ.DATUM: _____ GEOID: _____

GRID: NORTHING: _____ EASTING: _____

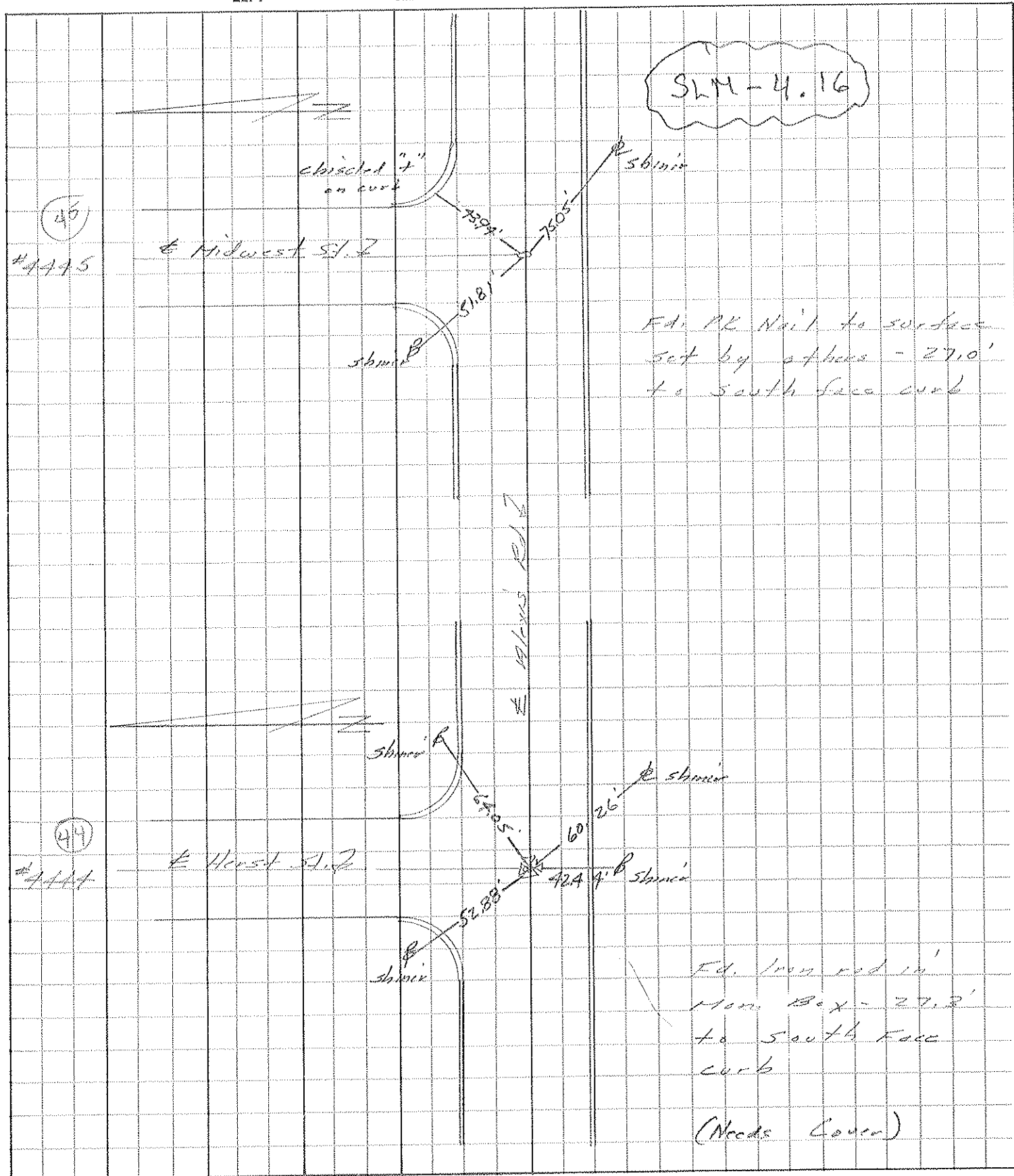


RECORD:
 FD P.K. NAIL
 SET BY OTHERS
 5/12/76, STONE



PERSONNEL	TITLE	PERSONNEL	TITLE	COUNTY	DATE
Stone		Ernata		Lucas	12 May 76
Michael				S. R. 184	WEATHER Clear
Curtis				SEC.	TEMP. 52°
Newser					

DESCRIPTION References to Control Points JOB NO. _____



PERSONNEL	TITLE	PERSONNEL	TITLE	COUNTY	DATE	WEATHER	TEMP.
Stone	Notes			Lucas	3 July 68	Cool	58°
Michalak	Tape			S. R. 2425 Bypass			
Schroder	Tape			SEC. Alexis Rd.			

DESCRIPTION References to Control Points JOB NO. _____
 LEFT CENTER LINE RIGHT

