

O.D.O.T. DISTRICT 2 SURVEY OFFICE (USE ONLY)

PERSONNEL

REFERENCE NO. 47

SHEET 29 OF 58

NOTES STONE DATE 5/12/76  
H.C. MICHALAK WEATHER CLEAR  
R.C. CURTIS TEMP. 53°  
NEUSER/GRANANTA

ROUTE SR 184  
COUNTY LUCAS  
TOWNSHIP CITY OF TOLEDO  
SECTION 9  
T 9 S R 9 E

DWG BY \_\_\_\_\_ PID \_\_\_\_\_

TYPE MONUMENT P.K. NAIL

ON SURFACE - ~~BELOW~~ ON

OFFSET ☉ PAVEMENT ON \_\_\_\_\_ LT : RT

27.1' TO RT EDGE CURB

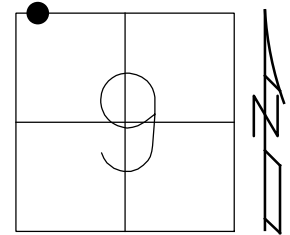
STATION: 242+88

HORIZ.DATUM: \_\_\_\_\_

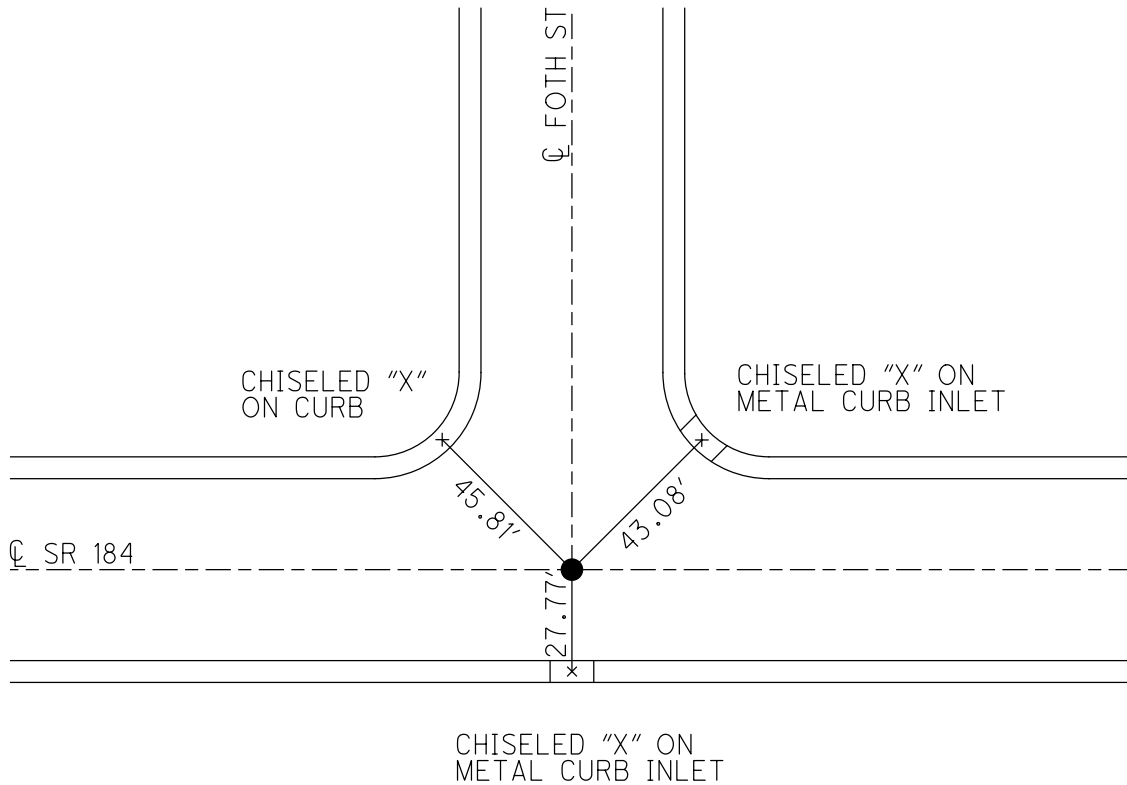
GEOID: \_\_\_\_\_

GRID: NORTHING: \_\_\_\_\_

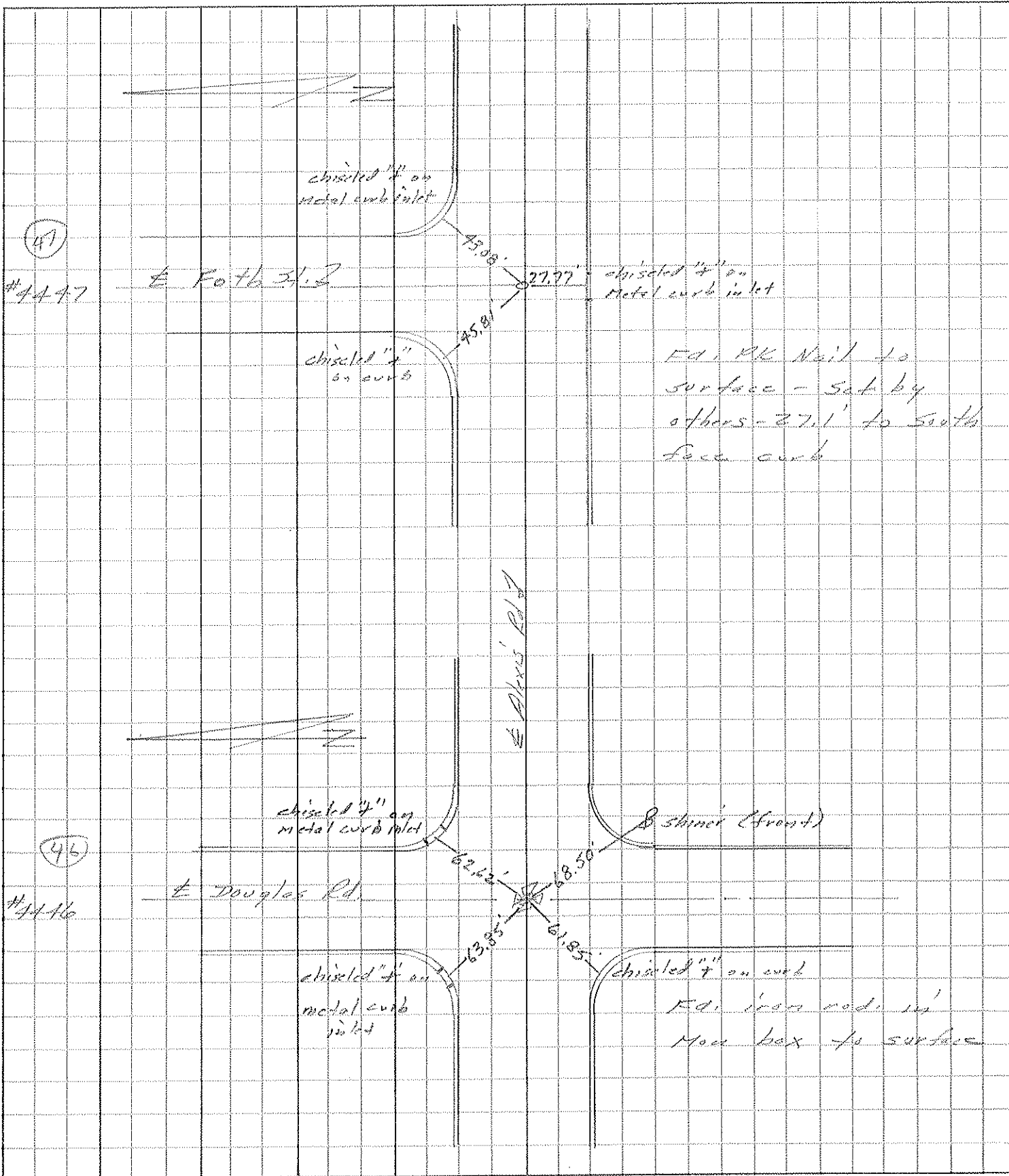
EASTING: \_\_\_\_\_



RECORD:  
FD P.K. NAIL  
SET BY OTHERS  
5/12/76, STONE



PERSONNEL	TITLE	PERSONNEL	TITLE	COUNTY	DATE	S. R.	WEATHER	SEC.	TEMP.	DESCRIPTION	JOB NO.
Stone		Granata		Lucas	13 May 76	189	Clear		53°	Rebarances to Central Points	
Mickaluk											
Curtis											
Newer											



PERSONNEL	TITLE	PERSONNEL	TITLE	COUNTY	DATE	WEATHER	TEMP.
Stone	Notes			Lucas	3 July 68	Cool	59°
Michalak	Tape			S. R. 27-25 Bypass			
Schroder	Tape			SEC. Alexis Rd.			

DESCRIPTION References to Control Points JOB NO. \_\_\_\_\_

LEFT CENTER LINE RIGHT

