

O.D.O.T. DISTRICT 2 SURVEY OFFICE (USE ONLY)

PERSONNEL _____

REFERENCE NO. 48

SHEET 30 OF 58

NOTES STONE DATE 5/13/76
 H.C. MICHALAK WEATHER FAIR
 R.C. CURTIS TEMP. 70°
NEUSER/GRANATA

ROUTE SR 184
 COUNTY LUCAS
 TOWNSHIP CITY OF TOLEDO
 SECTION 9
 T 9 S R 7 E

DWG BY NIESE PID _____

TYPE MONUMENT R.R. SPIKE

ON SURFACE - ~~BELOW~~ ON

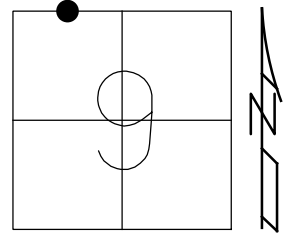
OFFSET ϕ PAVEMENT ON LT : RT

27.0' TO RT EDGE PAVEMENT

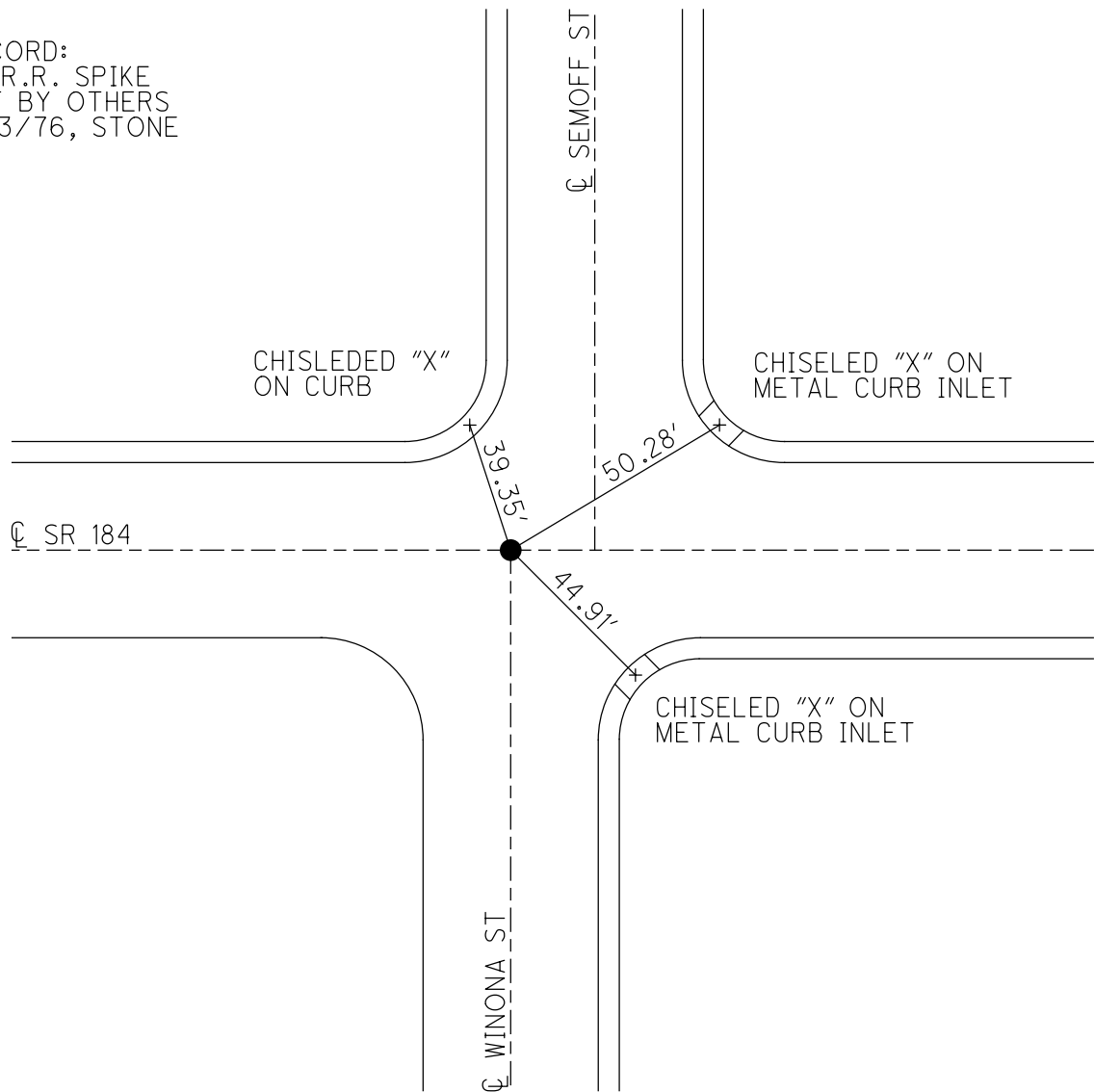
STATION: 251+33

HORZ. DATUM: _____ GEOID: _____

GRID: NORTHING: _____ EASTING: _____



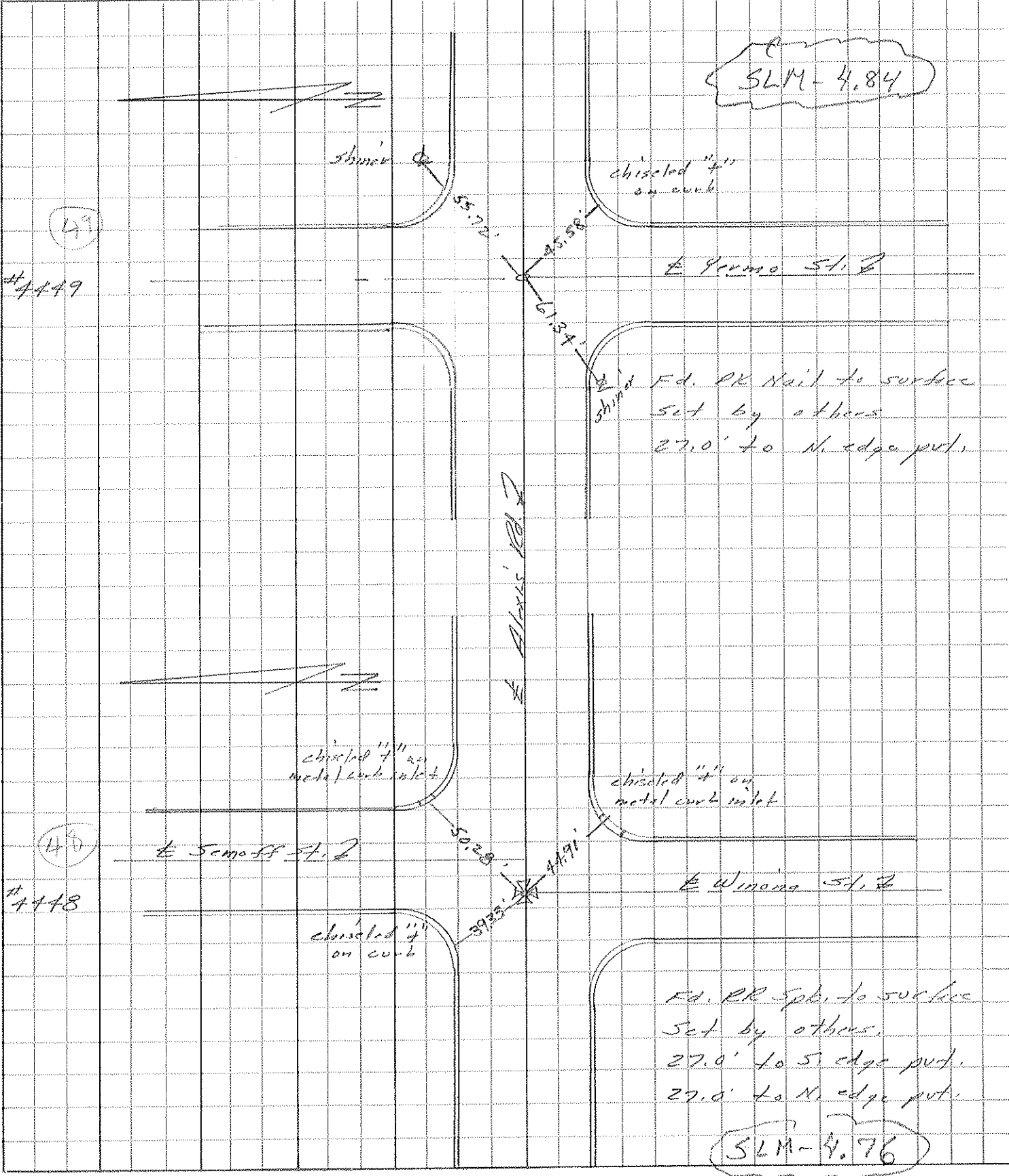
RECORD:
 FD R.R. SPIKE
 SET BY OTHERS
 5/13/76, STONE



PERSONNEL	TITLE	PERSONNEL	TITLE
Stone		Granta	
Michalak			
Curtis			
Neuser			

COUNTY Lucas DATE 13 May '76
 S. R. 187 WEATHER Fair
 SEC. _____ TEMP. 70°

DESCRIPTION References to Central Points JOB NO. _____
 LEFT CENTER LINE RIGHT



PERSONNEL TITLE PERSONNEL TITLE

COUNTY Lucas DATE 3 July 68

Stone Notes

S. R. 29-25 Bypass WEATHER Fair

Michalak Tape

SEC. TEMP. 61°

Schroder Tape

DESCRIPTION References to Control Points JOB NO.

LEFT CENTER LINE RIGHT

