

O.D.O.T. DISTRICT 2 SURVEY OFFICE (USE ONLY)

PERSONNEL

REFERENCE NO. 49

SHEET 31 OF 58

NOTES STONE
 H.C. MICHALAK
 R.C. CURTIS
NEUSER/GRANATA

DATE 5/13/76
 WEATHER FAIR
 TEMP. 70°

ROUTE SR 184
 COUNTY LUCAS
 TOWNSHIP CITY OF TOLEDO
 SECTION 9
 T 9 S R 7 E

DWG BY NIESE PID _____

TYPE MONUMENT P.K. NAIL

ON SURFACE - ~~BELOW~~ ON

OFFSET \varnothing PAVEMENT ON _____ LT : RT

27.0' TO LT EDGE PAVEMENT

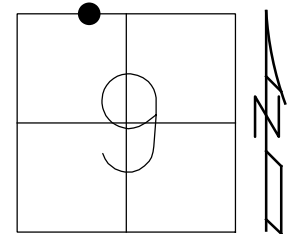
STATION: 255+55

HORZ.DATUM: _____

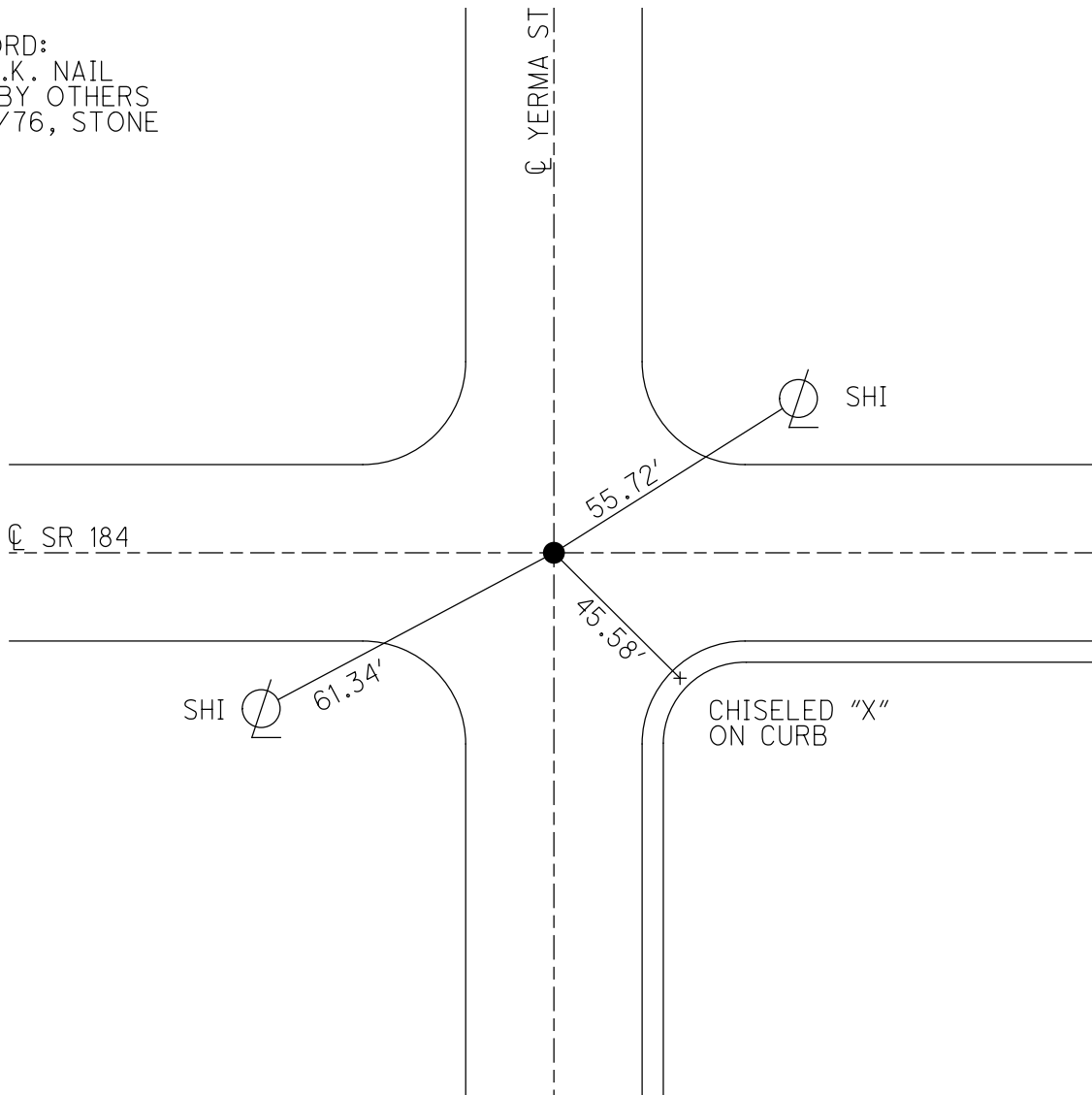
GEOID: _____

GRID: NORTHING: _____

EASTING: _____



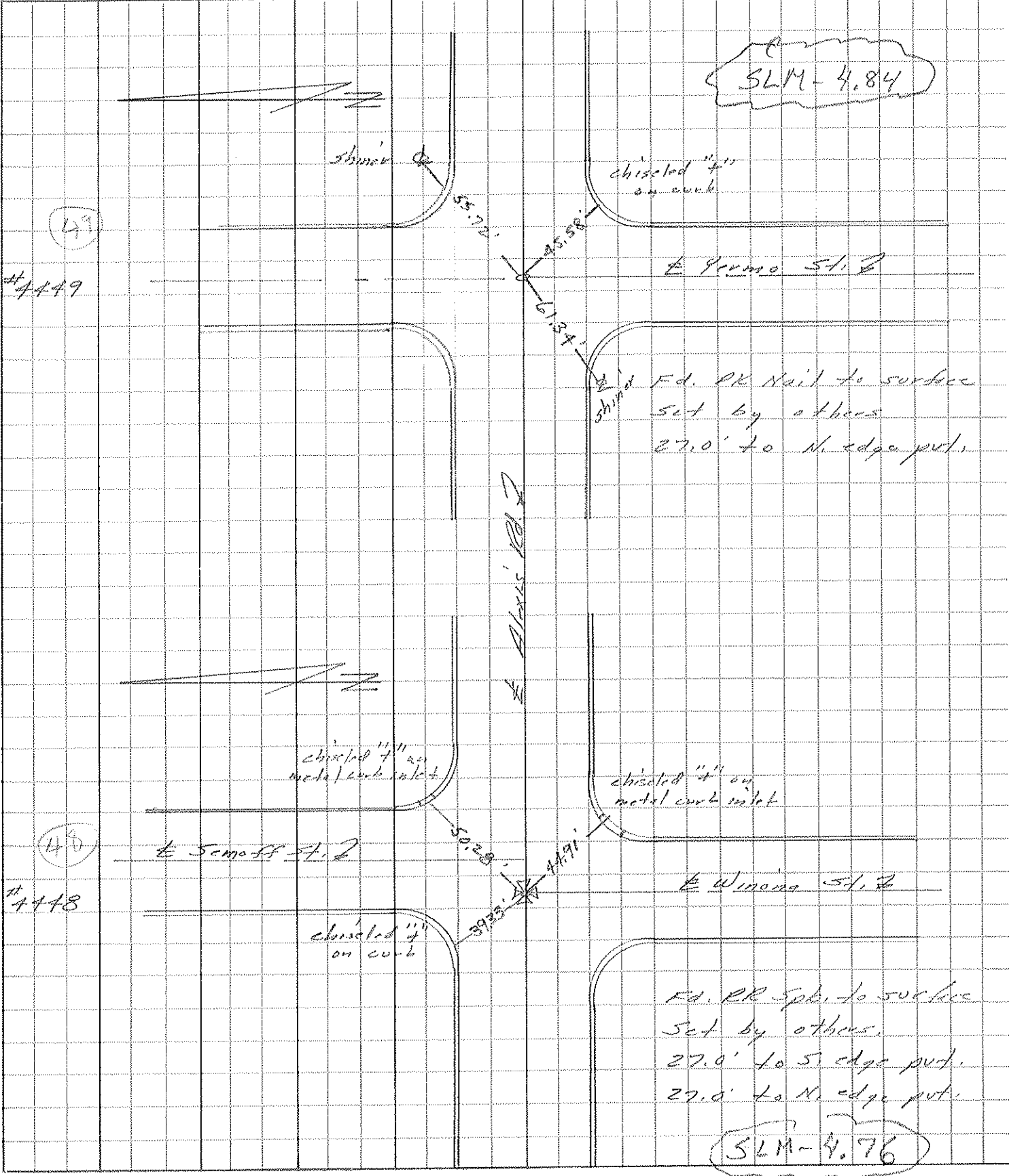
RECORD:
 FD P.K. NAIL
 SET BY OTHERS
 5/13/76, STONE



PERSONNEL	TITLE	PERSONNEL	TITLE
Stone		Granta	
Michalak			
Curtis			
Neuser			

COUNTY Lucas DATE 13 May '76
 S. R. 187 WEATHER Fair
 SEC. _____ TEMP. 70°

DESCRIPTION References to Central Points JOB NO. _____
 LEFT CENTER LINE RIGHT



PERSONNEL TITLE PERSONNEL TITLE

COUNTY Lucas DATE 3 July 68

Stone Notes

S. R. 29-25 Bypass WEATHER Fair

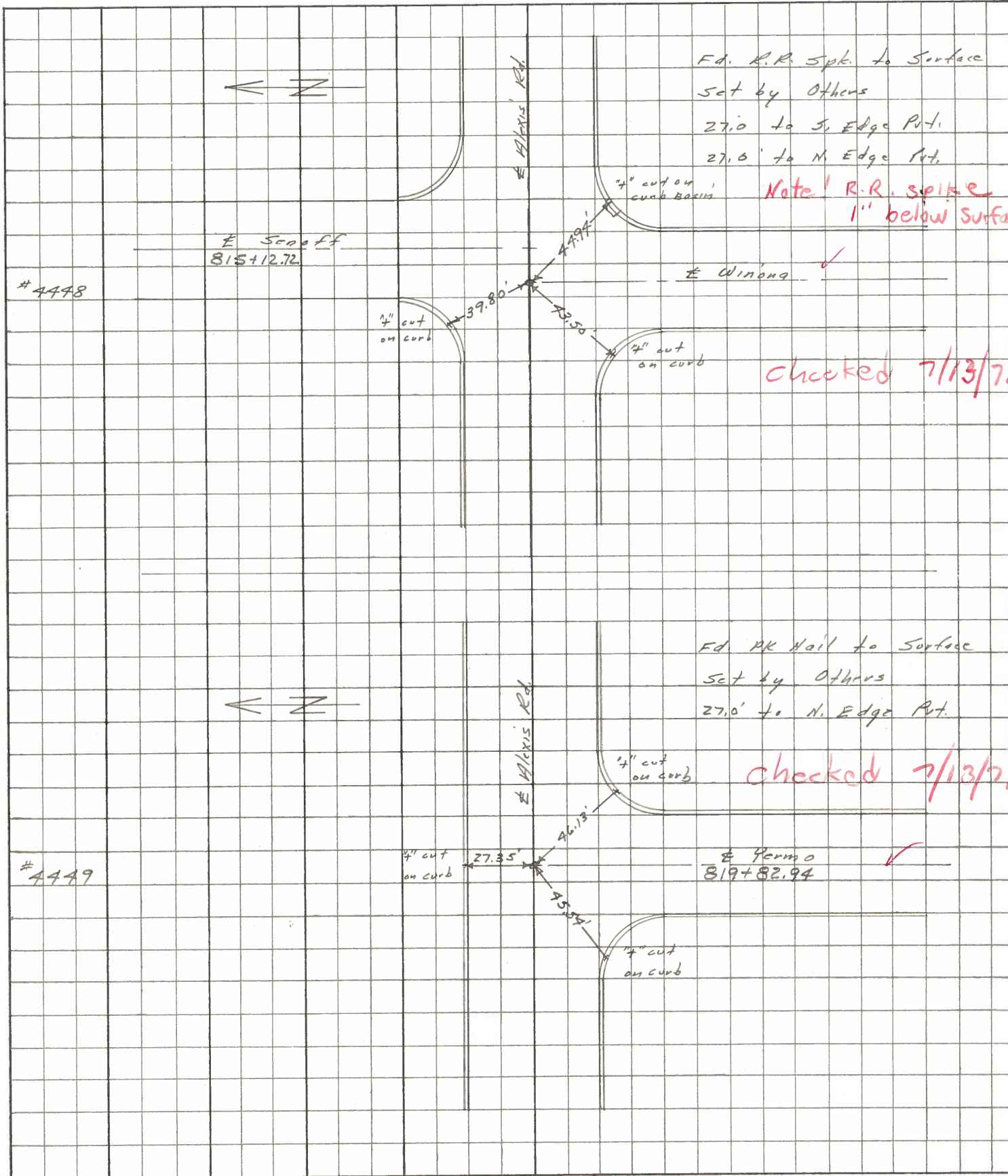
Michalak Tape

SEC. TEMP. 61°

Schroder Tape

DESCRIPTION References to Control Points JOB NO.

LEFT CENTER LINE RIGHT



Fd. R.R. Spk. to Surface
 Set by Others
 27.0' to S. Edge Pkt.
 27.0' to N. Edge Pkt.

Note! R.R. spike
 1" below surface

E Scott St
 815+12.72

4448

E Winona ✓

checked 7/13/70

Fd. PK Nail to Surface
 Set by Others
 27.0' to N. Edge Pkt.

checked 7/13/70

E Yermo
 819+82.94

4449