

O.D.O.T. DISTRICT 2 SURVEY OFFICE (USE ONLY)

PERSONNEL

REFERENCE NO. 51

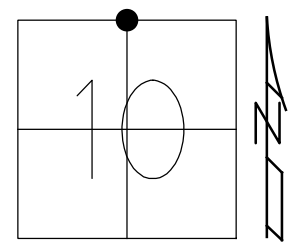
SHEET 34 OF 58

NOTES STONE DATE 5/13/76
 H.C. MICHALAK WEATHER FAIR
 R.C. CURTIS TEMP. 71°
NEUSER/GRANATA

ROUTE SR 184
 COUNTY LUCAS
 TOWNSHIP CITY OF TOLEDO
 SECTION 10
 T 9 S R 7 E

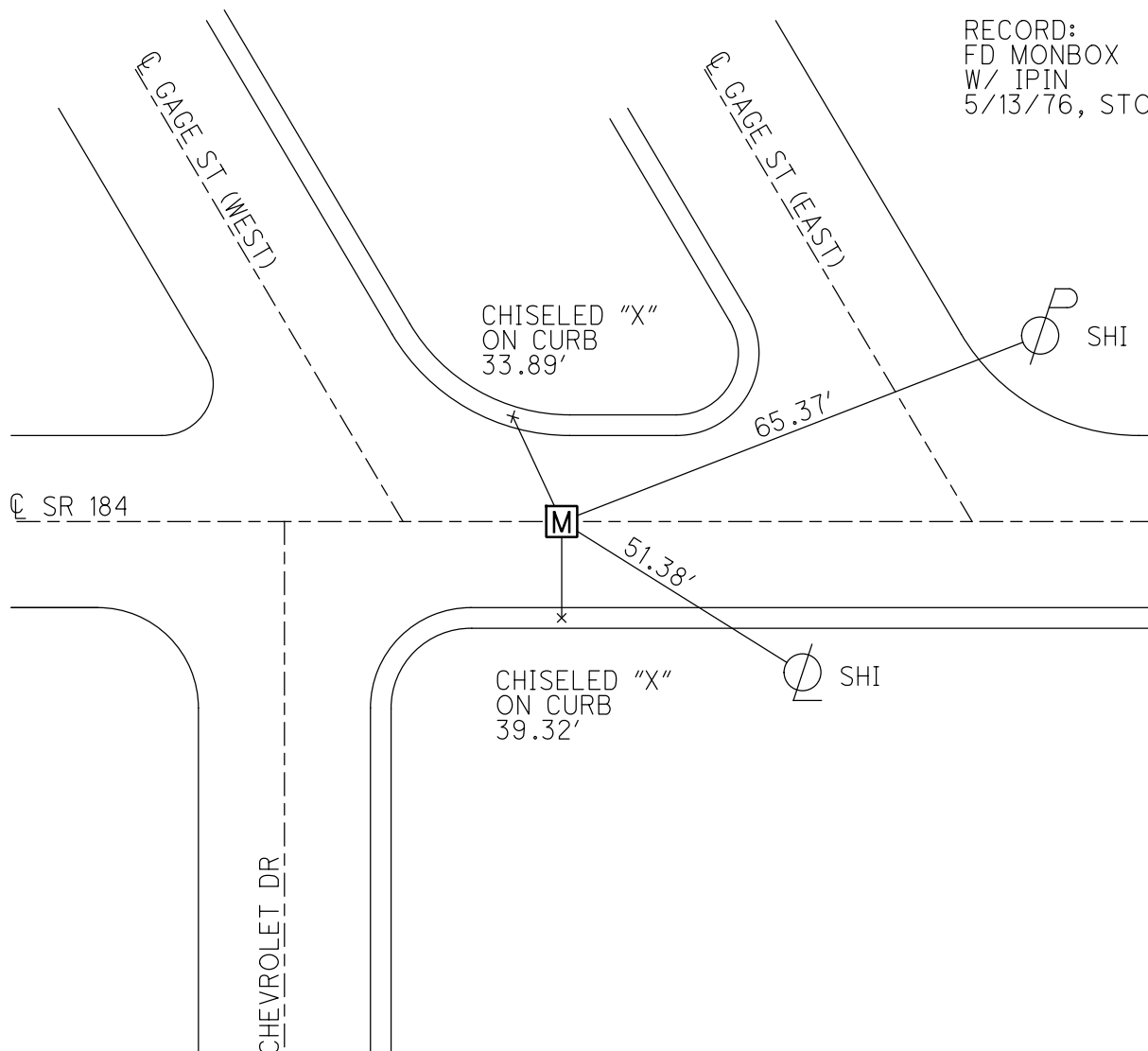
DWG BY NIESE PID _____

TYPE MONUMENT MONBOX W/ IPIN
 ON SURFACE - ~~BELOW~~ ON
 OFFSET \varnothing PAVEMENT ON _____ LT : RT
 _____ TO _____ EDGE PAVEMENT
 STATION: 316+80



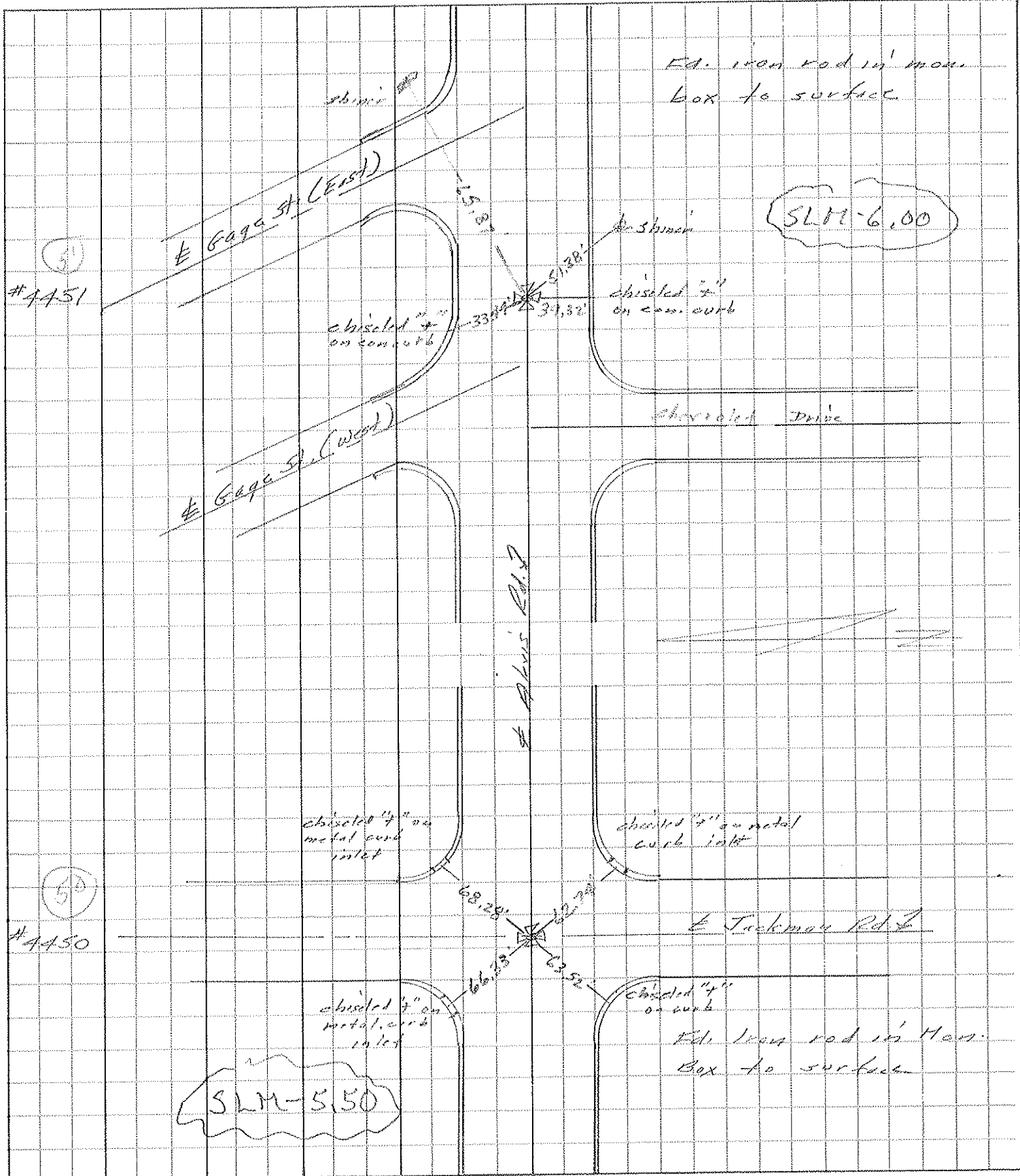
HORZ. DATUM: _____ GEOID: _____
 GRID: NORTHING: _____ EASTING: _____

RECORD:
 FD MONBOX
 W/ IPIN
 5/13/76, STONE



PERSONNEL	TITLE	PERSONNEL	TITLE	COUNTY	DATE
Stone		Granata		Lucas	13 May 76
Michaelak				S. R. 184	WEATHER Fair
Curtis				SEC.	TEMP. 71°
Neuser					

DESCRIPTION References to Control Points JOB NO. _____



PERSONNEL	TITLE	PERSONNEL	TITLE	COUNTY	DATE	WEATHER	TEMP.
Stone	Notes			Lucas	5 July 68	Fair	62°
Michalak	Tape			S. R. 24-25 Bypass			
Schroeder	Tape			SEC. Alexis Rd.			

DESCRIPTION References to Control Points JOB NO. _____
 LEFT CENTER LINE RIGHT

