

O.D.O.T. DISTRICT 2 SURVEY OFFICE (USE ONLY)

PERSONNEL

REFERENCE NO. 55

SHEET 38 OF 58

NOTES STONE DATE 9/2/76

ROUTE SR 184

H.C. MICHALAK WEATHER FAIR

COUNTY LUCAS

R.C. NEUSER TEMP. 64°
CURTIS/GRANATA

TOWNSHIP CITY OF TOLEDO

DWG BY NIESE PID _____

SECTION 11

T 9 S R 7 E

TYPE MONUMENT P.K. NAIL

ON SURFACE - ~~BELOW~~ ON

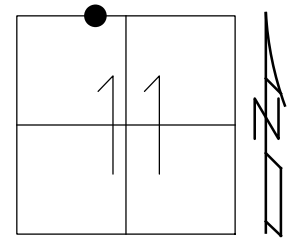
OFFSET ☉ PAVEMENT ON _____ LT : RT

27.2' TO RT EDGE PAVEMENT

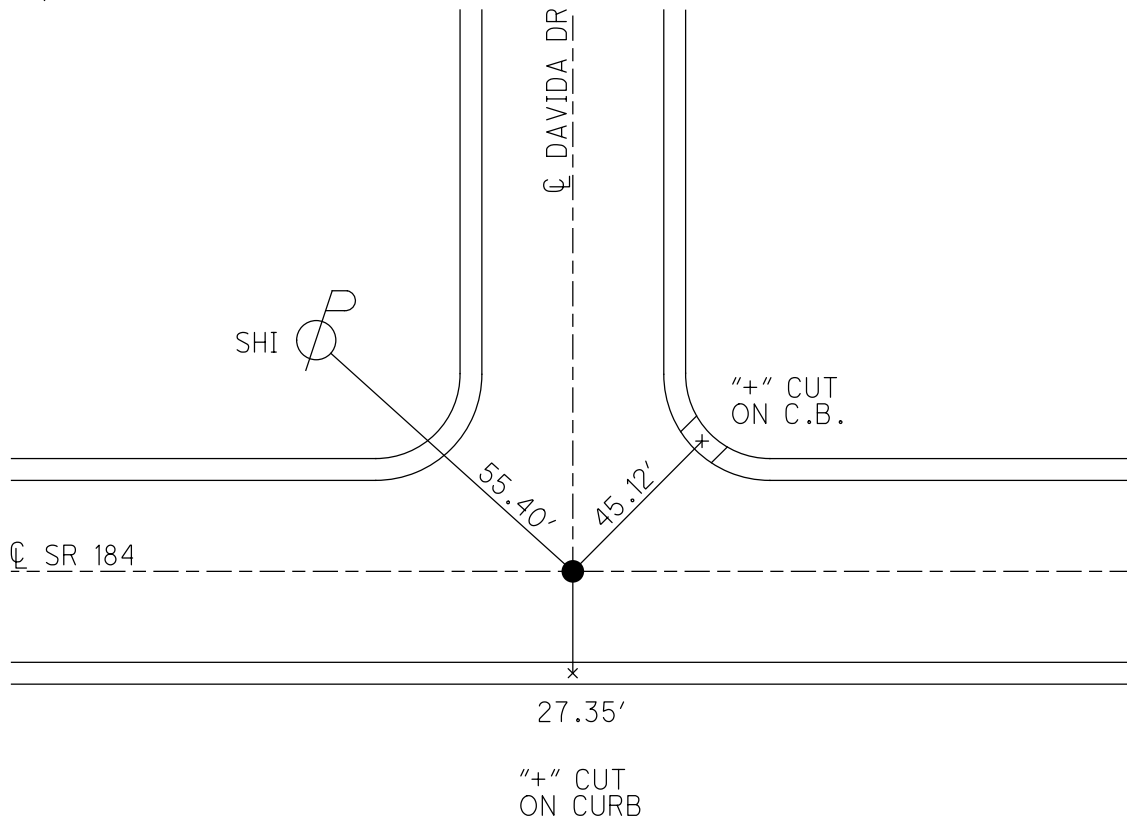
STATION: 360+09

HORZ.DATUM: _____ GEOID: _____

GRID: NORTHING: _____ EASTING: _____

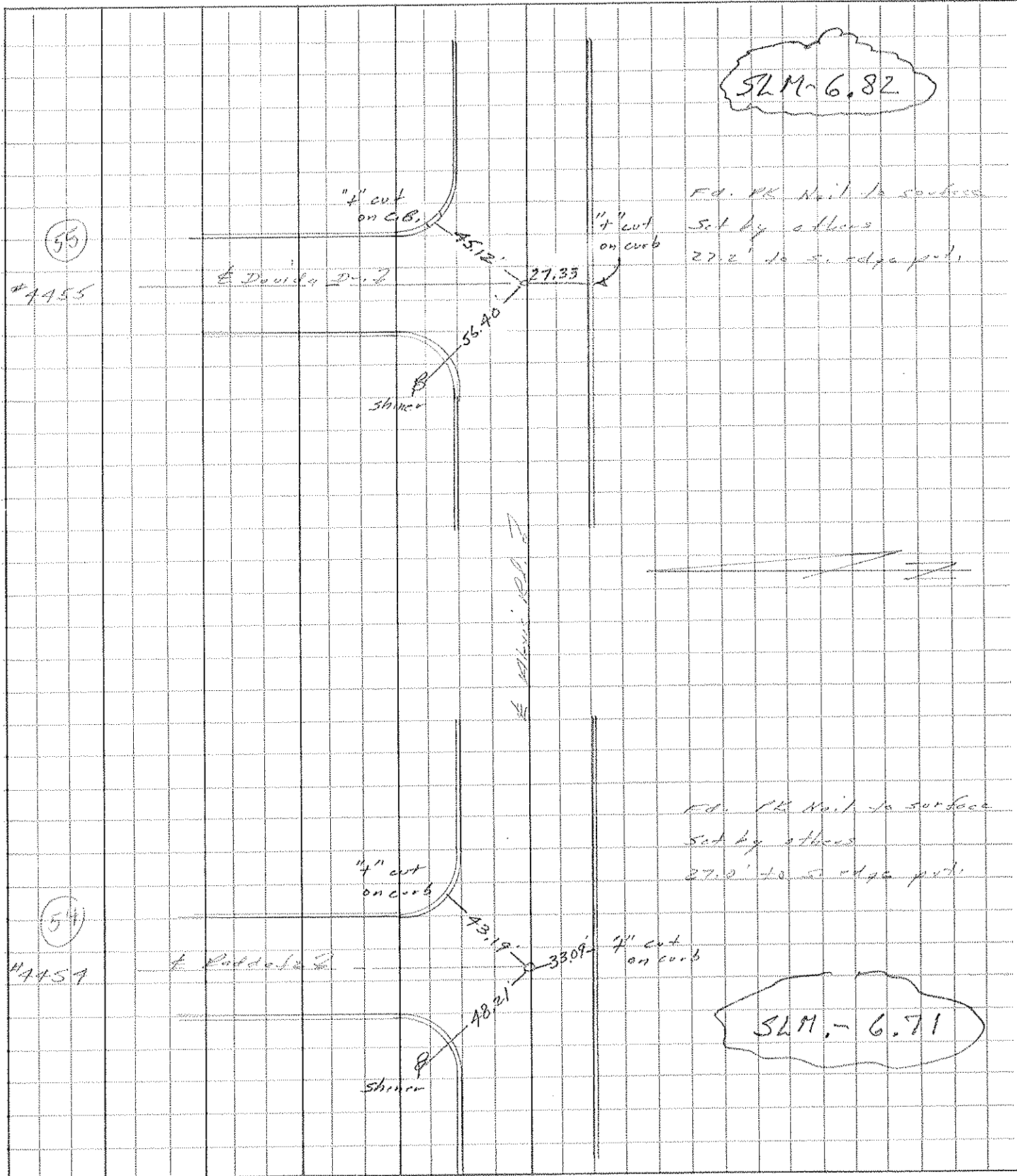


RECORD:
FD P.K. NAIL
SET BY OTHERS
9/2/76, STONE



PERSONNEL	TITLE	PERSONNEL	TITLE	COUNTY	DATE	WEATHER	TEMP.
Schane		Grossnick		Lucas	2 Sept. 76	Fair	64°
Aichalak				S. R. 187			
Newman				SEC. Alexis, Rd.			
Cooper							

DESCRIPTION: *Revisions to Control Points* JOB NO. _____



S.M. - 6.82

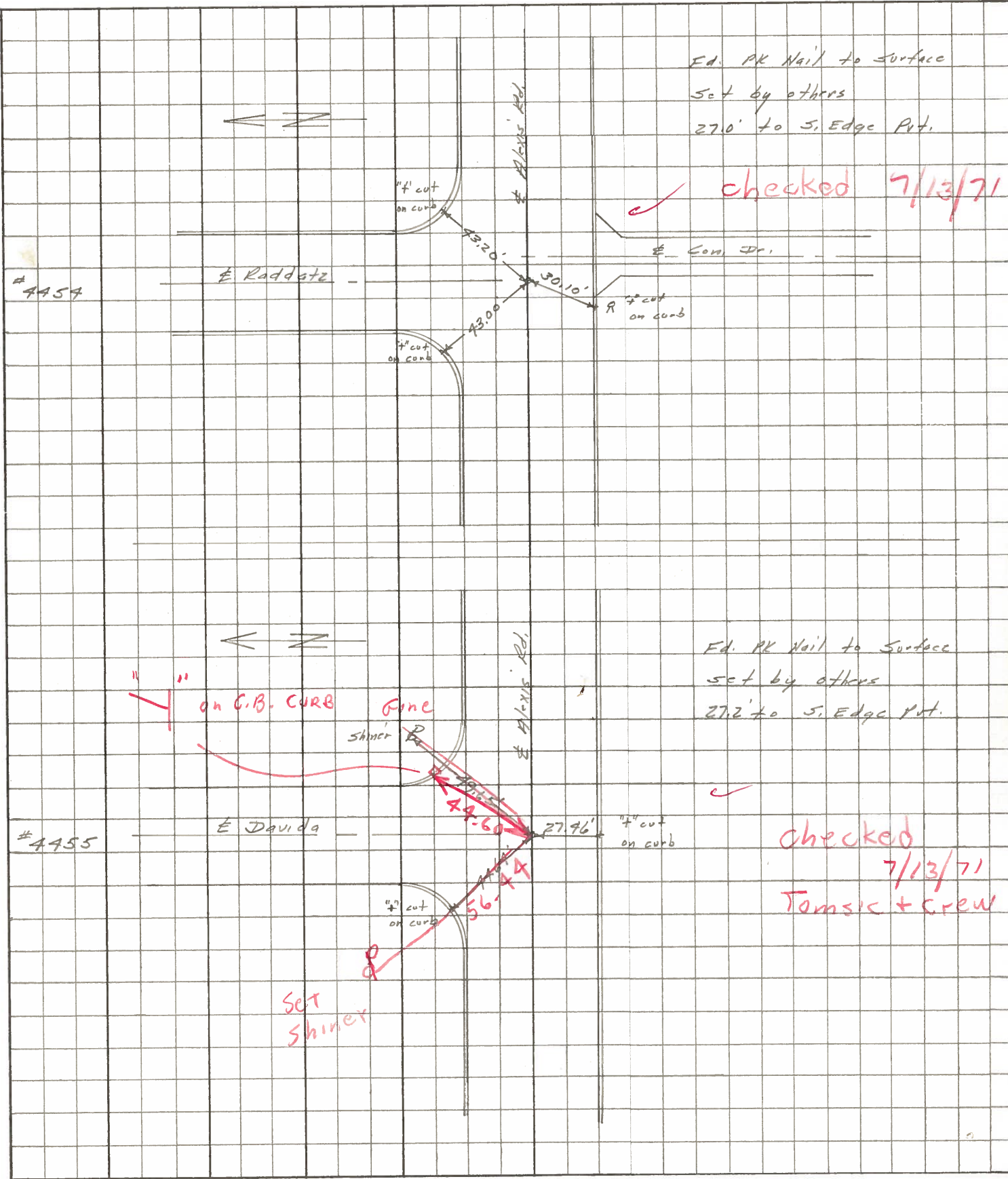
Ed. PK Nail to surface
Set by others
27.2' to S. edge p.d.

Ed. PK Nail to surface
Set by others
27.2' to S. edge p.d.

S.M. - 6.71

PERSONNEL	TITLE	PERSONNEL	TITLE	COUNTY	DATE	WEATHER	TEMP.
Stone	Notes			Lucas	3 July 68	Fair	66°
Michalak	Tape			S. R. 24-25 By Pass			
Schroder	Tape			SEC. Alexis Rd.			

DESCRIPTION References to Control Points JOB NO. _____



Ed. PK Nail to surface
 set by others
 270' to S. Edge Pnt.

checked 7/13/71

Ed. PK Nail to surface
 set by others
 272' to S. Edge Pnt.

checked 7/13/71
 Tamsic + crew

SET
 Shiner