

O.D.O.T. DISTRICT 2 SURVEY OFFICE (USE ONLY)

PERSONNEL

REFERENCE NO. 57

SHEET 40 OF 58

NOTES STONE

DATE 9/2/76

ROUTE SR 184

H.C. MICHALAK

WEATHER FAIR

COUNTY LUCAS

R.C. NEUSER

TEMP. 65°

TOWNSHIP CITY OF TOLEDO

CURTIS/GRANATA

SECTION 11

DWG BY NIESE PID \_\_\_\_\_

T 9 S R 7 E

TYPE MONUMENT P.K. NAIL

ON SURFACE - ~~BELOW~~ ON

OFFSET ☉ PAVEMENT ON \_\_\_\_\_ LT : RT

27.1' TO RT EDGE PAVEMENT

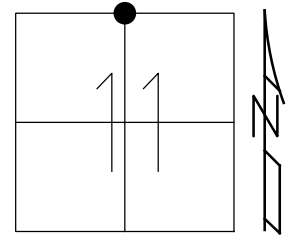
STATION: 367+49

HORIZ.DATUM: \_\_\_\_\_

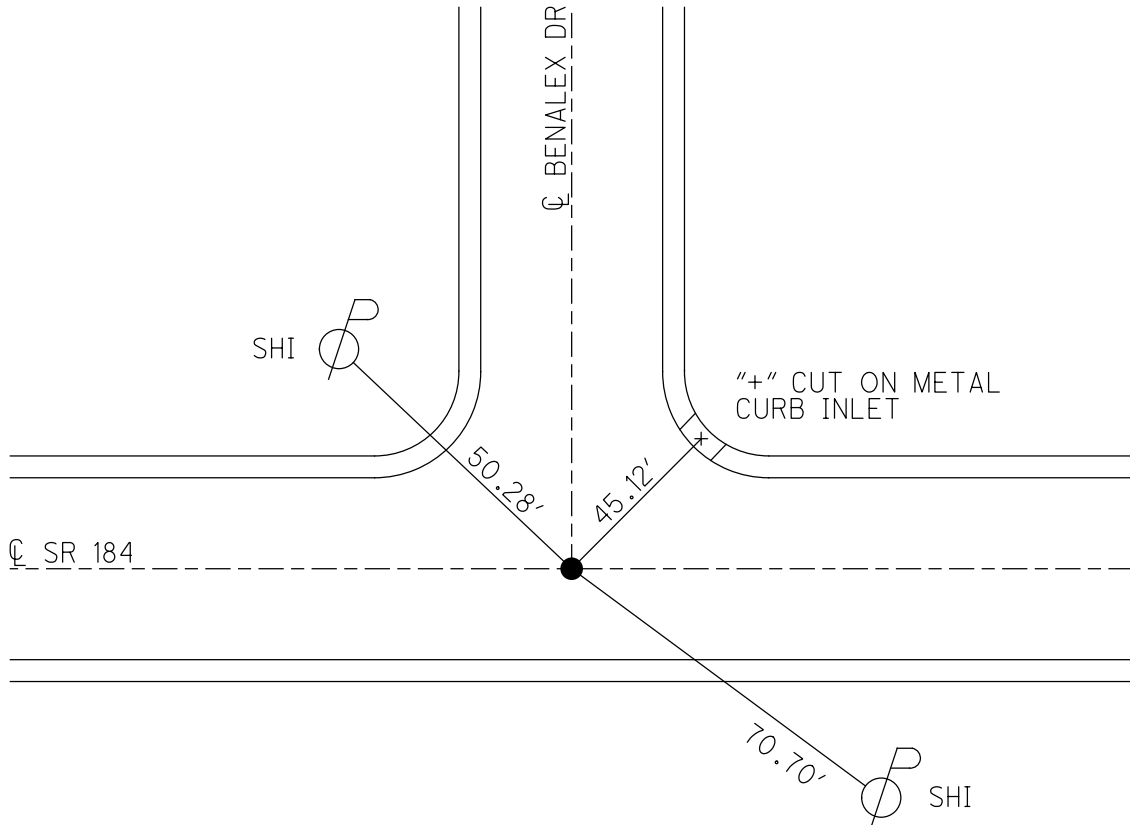
GEOID: \_\_\_\_\_

GRID: NORTHING: \_\_\_\_\_

EASTING: \_\_\_\_\_

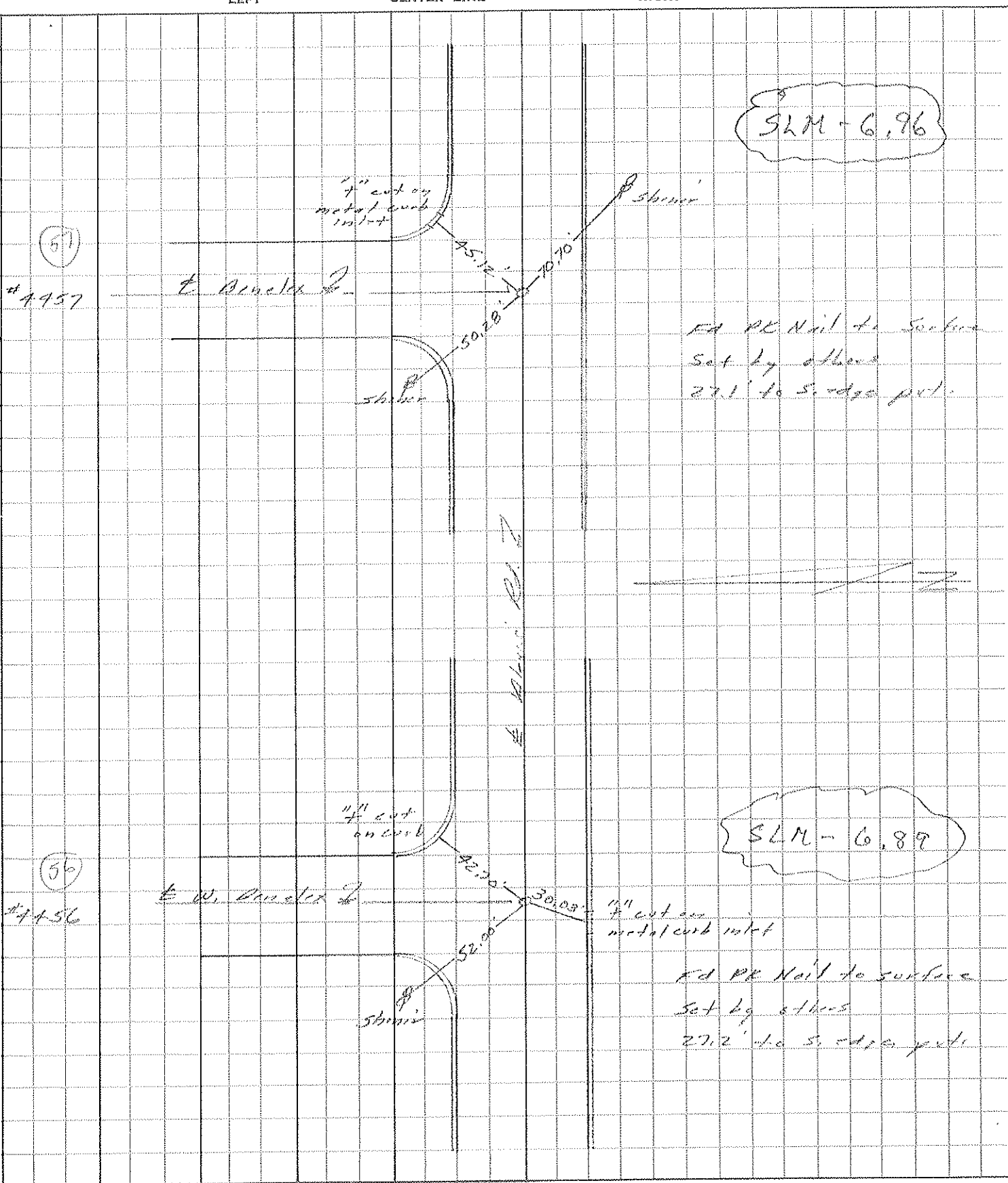


RECORD:  
FD P.K. NAIL  
SET BY OTHERS  
9/2/76, STONE



PERSONNEL	TITLE	PERSONNEL	TITLE	COUNTY	DATE
Slone		Granata		Lucas	2 Sept. 76
Michael				S. R. 187	WEATHER Fair
Houser				SEC. Alexis Rd.	TEMP. 65°
Curtis					

DESCRIPTION References to Central Points JOB NO. \_\_\_\_\_



SLM-6,96

(61)  
#4457

Ed PE Nail to Surface  
Set by others  
27.1' to S. edge put.

SLM-6,89

(30)  
#4456

Ed PE Nail to surface  
Set by others  
27.2' to S. edge put.

PERSONNEL	TITLE	PERSONNEL	TITLE	COUNTY	DATE	WEATHER	TEMP.
Stone	Notes			Lucas	5 July 68	Fair	66°
Michalak	Tape			S. R. 24-25 By Pass			
Schroder	Tape			SEC. Alexis Rd.			

DESCRIPTION References to Control Points JOB NO.

