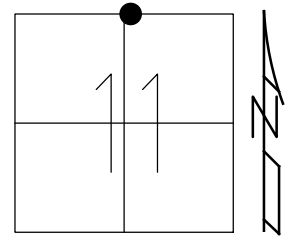


O.D.O.T. DISTRICT 2 SURVEY OFFICE (USE ONLY)

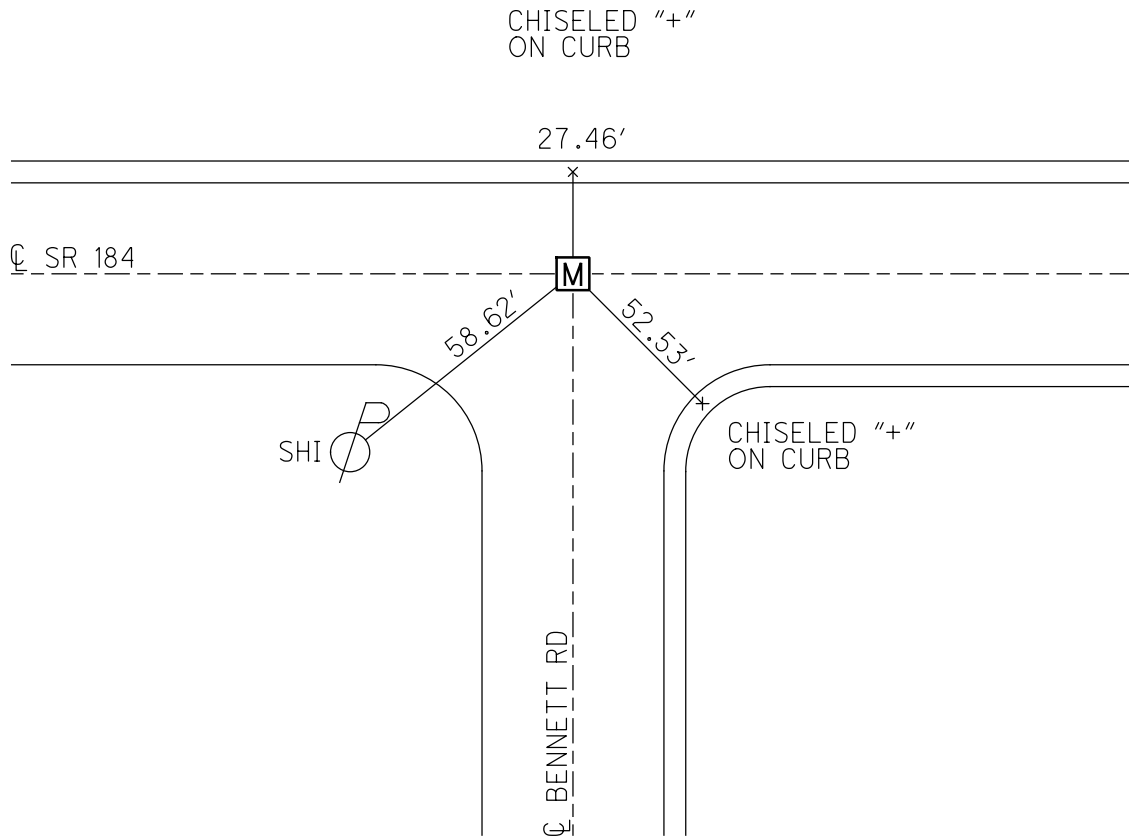
PERSONNEL _____ REFERENCE NO. 58 SHEET 41 OF 58
 NOTES STONE DATE 9/2/76 ROUTE SR 184
 H.C. MICHALAK WEATHER FAIR COUNTY LUCAS
 R.C. NEUSER TEMP. 66° TOWNSHIP CITY OF TOLEDO
 CURTIS/GRANATA SECTION 11
 DWG BY NIESE PID _____ T 9 S R 7 E

TYPE MONUMENT MONBOX W/ IPIN
 ON SURFACE - ~~BELOW~~ ON
 OFFSET ☉ PAVEMENT ON LT : RT
27.2' TO LT EDGE PAVEMENT
 STATION: 369+07

HORZ. DATUM: _____ GEOID: _____
 GRID: NORTHING: _____ EASTING: _____



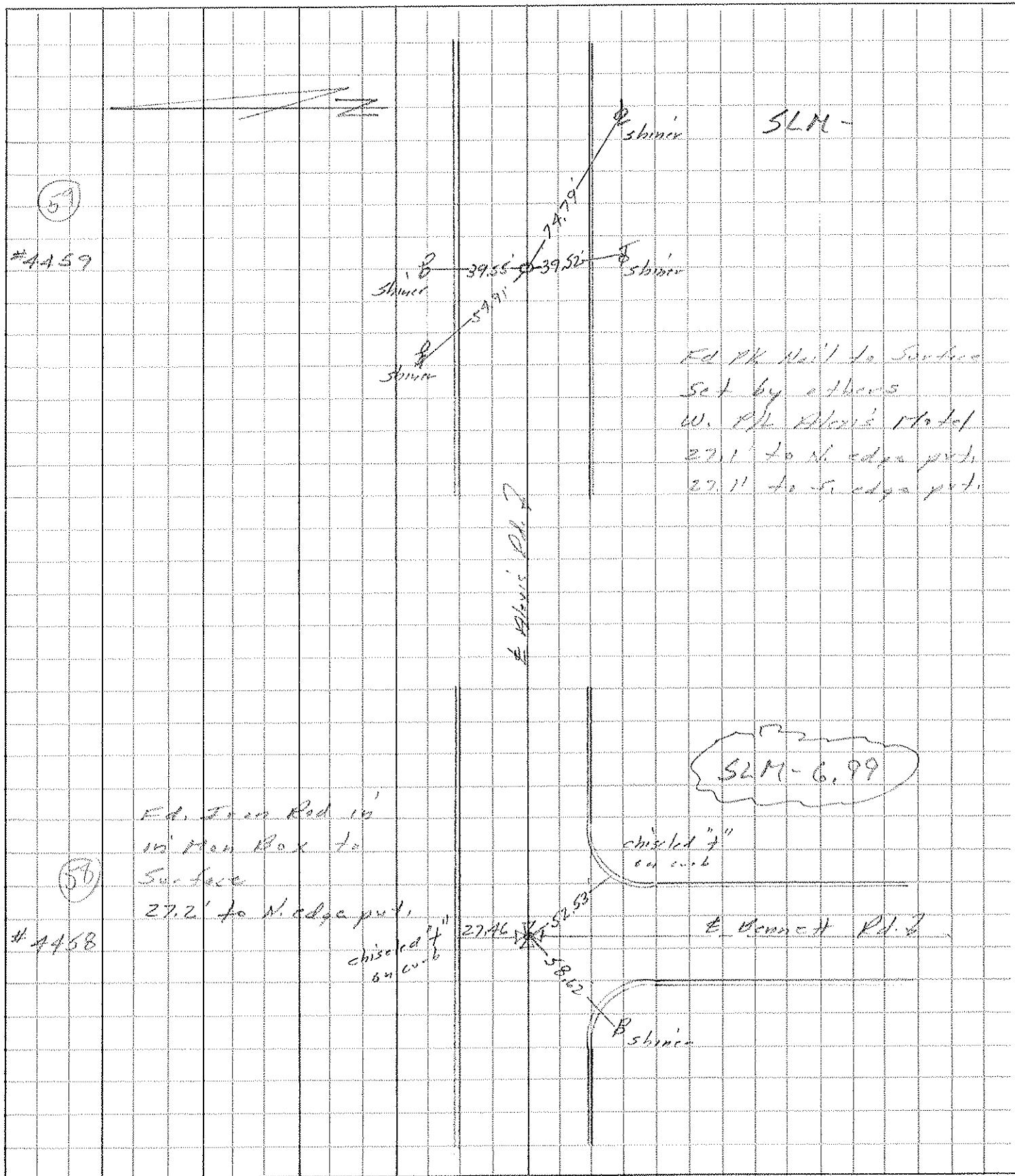
RECORD:
 FD MONBOX
 W/ IPIN
 9/2/76, STONE



PERSONNEL	TITLE	PERSONNEL	TITLE	COUNTY	DATE
Stone		Granata		Lucas	2 Sept. 76
Michalek				S. R. 184	WEATHER Fair
Newson				SEC. Alexis' Pt.	TEMP. 66°
Curtis					

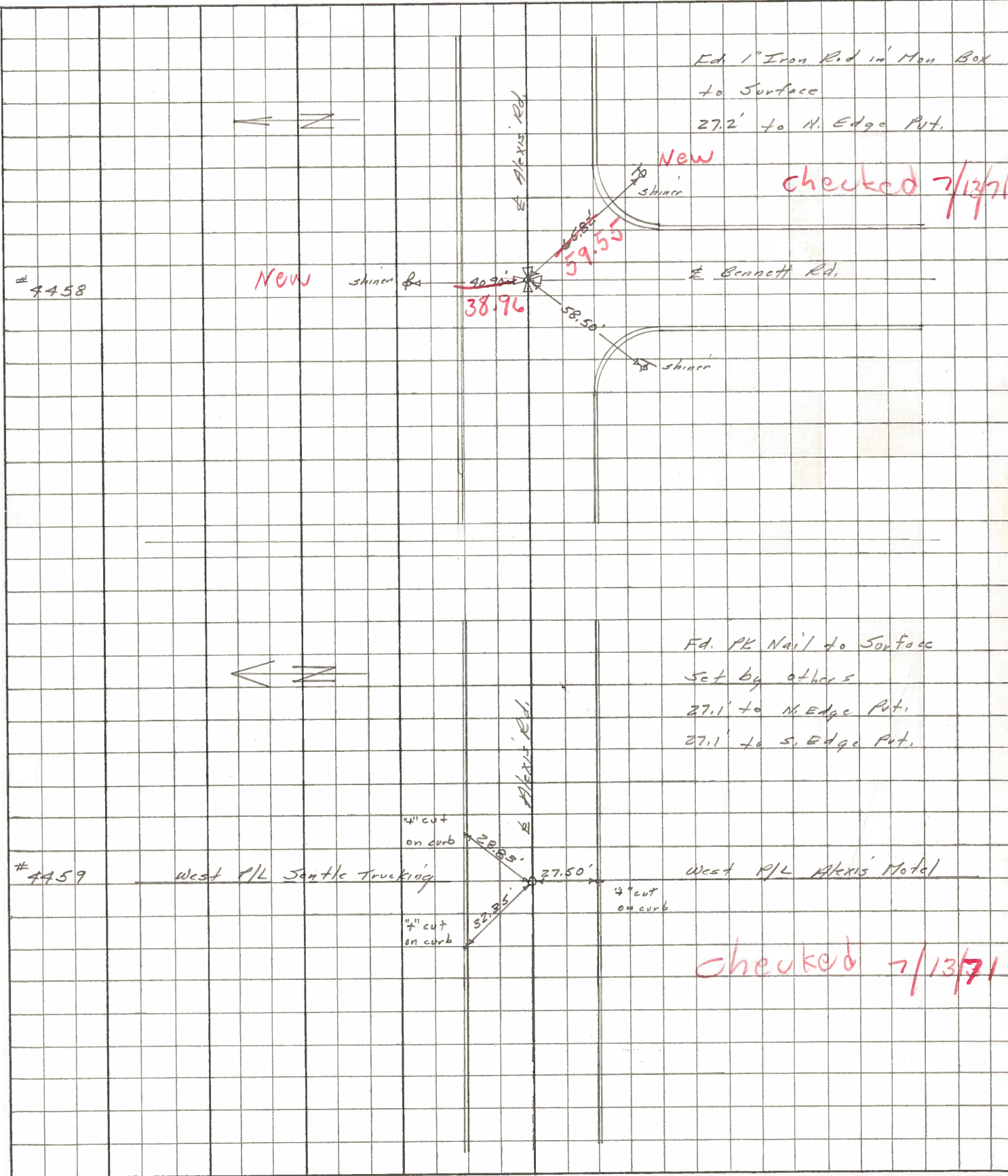
DESCRIPTION Reference to Central Points JOB NO. _____

LEFT CENTER LINE RIGHT



PERSONNEL	TITLE	PERSONNEL	TITLE	COUNTY	DATE
Stone	Notes			Lucas	10 July 68
Michalek	Tape			S. R. 24-25 Bypass	WEATHER Fair
Schroder	Tape			SEC. Alexis Rd.	TEMP. 67°

DESCRIPTION References to Control Points JOB NO. _____



checked 7/13/71

checked 7/13/71