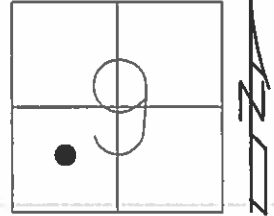


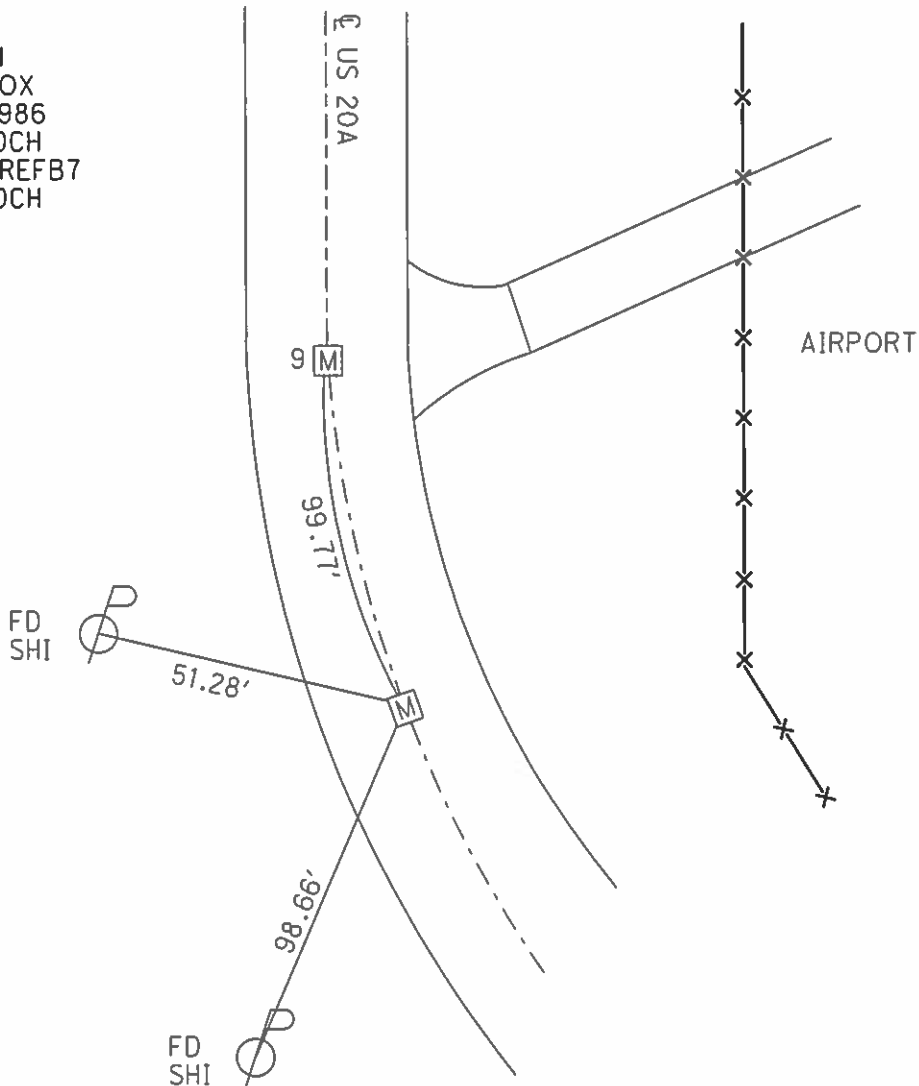
O.D.O.T. DISTRICT 2 SURVEY OFFICE (USE ONLY)

PERSONNEL _____ REFERENCE NO. 10 SHEET 10 OF 48
NOTES WESTFALL DATE 8/2/13 ROUTE US 20A
H.C. ROUSOS WEATHER SUNNY COUNTY LUCAS
R.C. WESTFALL TEMP. 70° TOWNSHIP SWANTON
KEFFER SECTION 9
T 7 N R 9 E

TYPE MONUMENT MON BOX
ON SURFACE - ~~BELOW~~ ON _____
LEFT - ☉ PAV'T - RIGHT - _____
- TO - EDGE PAVEMENT
S.L.M. 140+38.66
GRID: NORTHING: _____ EASTING: _____



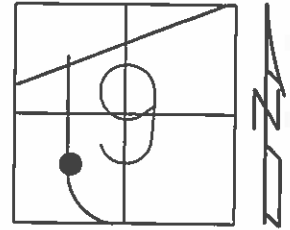
RECORD:
FD 1" IPIN
IN MON BOX
GPS, SV3986
12/6/11, DCH
GPS, NEWREFB7
4/11/14, DCH



O.D.O.T. DISTRICT 2 SURVEY OFFICE (USE ONLY)

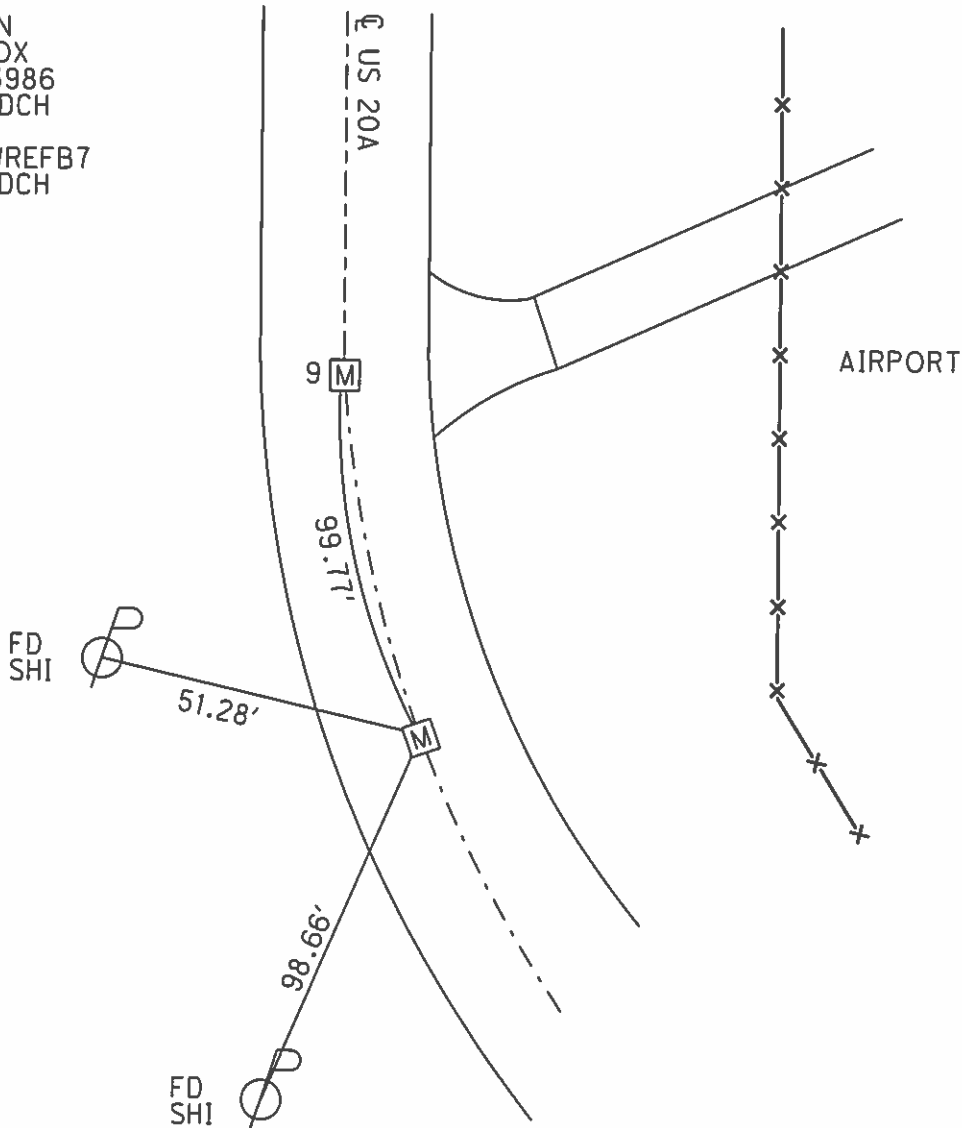
PERSONNEL	REFERENCE NO.	<u>10</u>	SHEET	<u>4</u>	OF	<u>42</u>
NOTES <u>WESTFALL</u>	DATE	<u>8/2/13</u>	ROUTE	<u>US 20A</u>		
H.C. <u>ROUSOS</u>	WEATHER	<u>SUNNY</u>	COUNTY	<u>LUCAS</u>		
R.C. <u>WESTFALL</u>	TEMP.	<u>70°</u>	TOWNSHIP	<u>SWANTON</u>		
			SECTION	<u>9</u>		
			T	<u>7</u>	N	R
				<u>9</u>	E	

TYPE MONUMENT MONBOX
 ON SURFACE - ~~BELOW~~ ON
 LEFT - ☉ PAV'T - RIGHT -
- TO - EDGE PAVEMENT
 S.L.M. 140+38.66
 Grid: Northing: _____ Easting: _____



FD 1" IPIN
 IN MONBOX
 GPS, SV3986
 12/6/11, DCH

 GPS, NEWREFB7
 4/11/14, DCH



PERSONNEL TITLE PERSONNEL TITLE

COUNTY Lucas DATE 5 Nov. 64

Stone

Crew

S. R. # 2-20A WEATHER Mild

SEC. TEMP. 62°

DESCRIPTION References to Control Pts. JOB NO.
LEFT CENTER LINE RIGHT

134+37.41 = N. E.S. Δ Sec. 9
Fd. 1" I. Pin 1" Below Surface

See Sh #90-X
for added detail

34.26' N. to shiner in Φ
72.58' N.W. to S.E. Cor. House (2nd Block)
67.22' S.W. to shiner in Φ
54.58' S.S.W. to Shiner in Φ

134+03.71 = P.I. $\Delta = 16^{\circ} 01'$ Lt.
Fd. 1" I. Pin at Surface

48.34' N. to Shiner in Φ
53.40' S.W. to Shiner in Φ
73.39' S.S.E. to Shiner in Φ

159+92.90 = Δ 295
Fd. 1" I. Pin in Mon. Box

45.54' S.S.E. to Chiseled "T" in Sign Post
100.37' N.E. to Shiner in Φ
60.44' N.W. to S.E. Cor. Bldg. (2nd Block)

" FINIS "