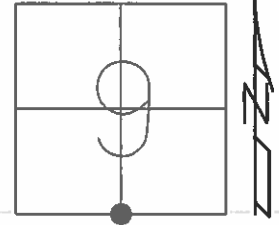


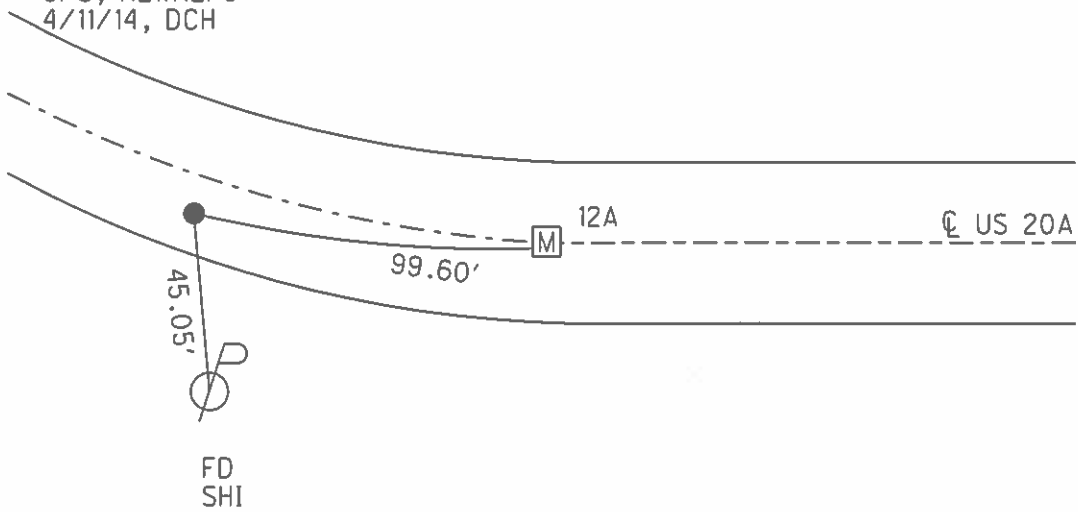
O.D.O.T. DISTRICT 2 SURVEY OFFICE (USE ONLY)

PERSONNEL _____ REFERENCE NO. 12 SHEET 11 OF 48
NOTES WESTFALL DATE 8/2/13 ROUTE US 20A
H.C. ROUSOS WEATHER SUNNY COUNTY LUCAS
R.C. WESTFALL TEMP. 70° TOWNSHIP SWANTON
KEFFER SECTION 9
T 7 N R 9 E

TYPE MONUMENT 1 1/2" SQ BOLT
~~ON SURFACE~~ - BELOW 1 1/2"
LEFT - ☉ PAV'T - RIGHT -
- TO - EDGE PAVEMENT
S.L.M. 160+74.5
GRID: NORTHING: 697964.710 EASTING: 1603332.463



RECORD:
FD 1 1/2" SQ BOLT
IN MON BOX 3" BELOW
6/28/85, IS
FD BOLT
1 1/2" DOWN
GPS, REF8
12/6/11, DCH
SET MAG/WASHER
GPS, NEWREF8
4/11/14, DCH



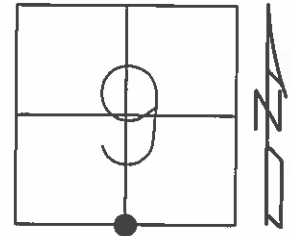
O.D.O.T. DISTRICT 2 SURVEY OFFICE (USE ONLY)

PERSONNEL _____ REFERENCE NO. 12 SHEET 5 OF 42

NOTES WESTFALL DATE 8/2/13 ROUTE US 20A
H.C. ROUSOS WEATHER SUNNY COUNTY LUCAS
R.C. WESTFALL TEMP. 70° TOWNSHIP SWANTON
SECTION 9
T 7 N R 9 E

TYPE MONUMENT 1 1/2" SQ. BOLT
~~ON SURFACE~~ - BELOW 1 1/2"
LEFT - ☉ PAV'T - RIGHT -
- TO - EDGE PAVEMENT
S.L.M. 160+74.5

Grid: Northing: 697964.710 Easting: 1603332.463



FD 1 1/2" SQ. BOLT
IN MONBOX. 3" BELOW
6/28/85, I.S.

FD BOLT
1 1/2" DOWN
GPS, REF8
12/6/11, DCH

SET MAG/WASHER
GPS, NEWREF8
4/11/14, DCH

