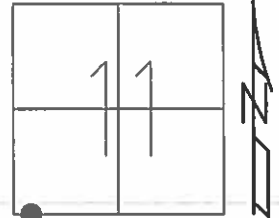


O.D.O.T. DISTRICT 2 SURVEY OFFICE (USE ONLY)

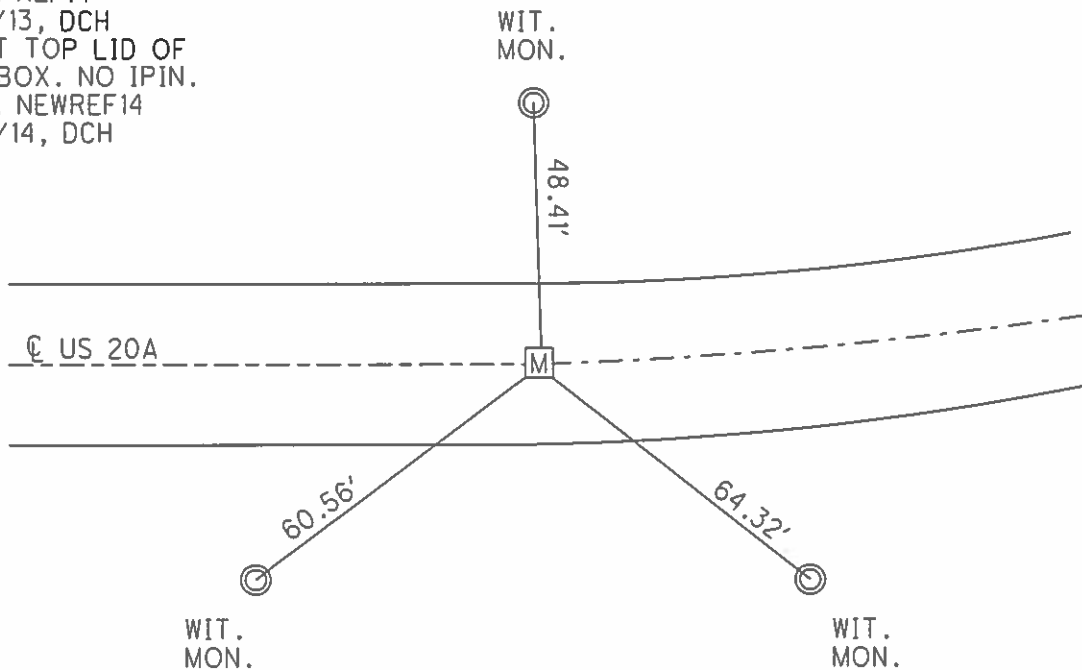
PERSONNEL _____ REFERENCE NO. 17 SHEET 17 OF 48
 NOTES STONE DATE 7/16/71 ROUTE US 20A
 H.C. MICHALAK WEATHER WARM COUNTY LUCAS
 R.C. SCHRODER TEMP. 75° TOWNSHIP SWANTON
 _____ KEFFER _____ SECTION 11
 T 7 N R 9 E

TYPE MONUMENT MONBOX
 ON SURFACE - ~~BELOW~~ ON _____
 LEFT - ☉ PAV'T - RIGHT - _____
12.4' TO RT EDGE PAVEMENT
 S.L.M. 242+32.55



GRID: NORTHING: 697905.403 EASTING: 1611490.268

RECORD: P.C.
 FD MONBOX
 6/28/85, IS
 FD MONBOX
 W/ 1" IPIN
 GPS, REF14
 8/2/13, DCH
 SHOT TOP LID OF
 MONBOX. NO IPIN.
 GPS, NEWREF14
 4/11/14, DCH



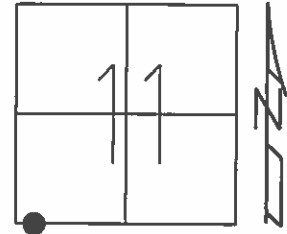
O.D.O.T. DISTRICT 2 SURVEY OFFICE (USE ONLY)

PERSONNEL _____ REFERENCE NO. 17 SHEET 11 OF 42

NOTES STONE DATE 7/16/71 ROUTE US 20A
 H.C. MICHALAK WEATHER WARM COUNTY LUCAS
 R.C. SCHRODER TEMP. 75° TOWNSHIP SWANTON
 _____ SECTION 11
 _____ T 7 N R 9 E

TYPE MONUMENT MONBOX
 ON SURFACE - ~~BELOW~~ ON
 LEFT - ☉ PAV'T - RIGHT - _____
12.4' TO S EDGE PAVEMENT
 S.L.M. 242+32.55

Grid: Northing: 697905.403 Easting: 1611490.268



RECORD: P.C.
 FD MONBOX
 6/28/85, I.S.

FD MONBOX
 W/ 1" IPIN
 GPS, REF14
 8/2/13, DCH

SHOT TOP LID OF
 MONBOX. NO IPIN.
 GPS, NEWREF14
 4/11/14, DCH

