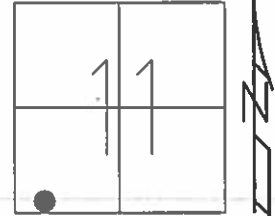


O.D.O.T. DISTRICT 2 SURVEY OFFICE (USE ONLY)

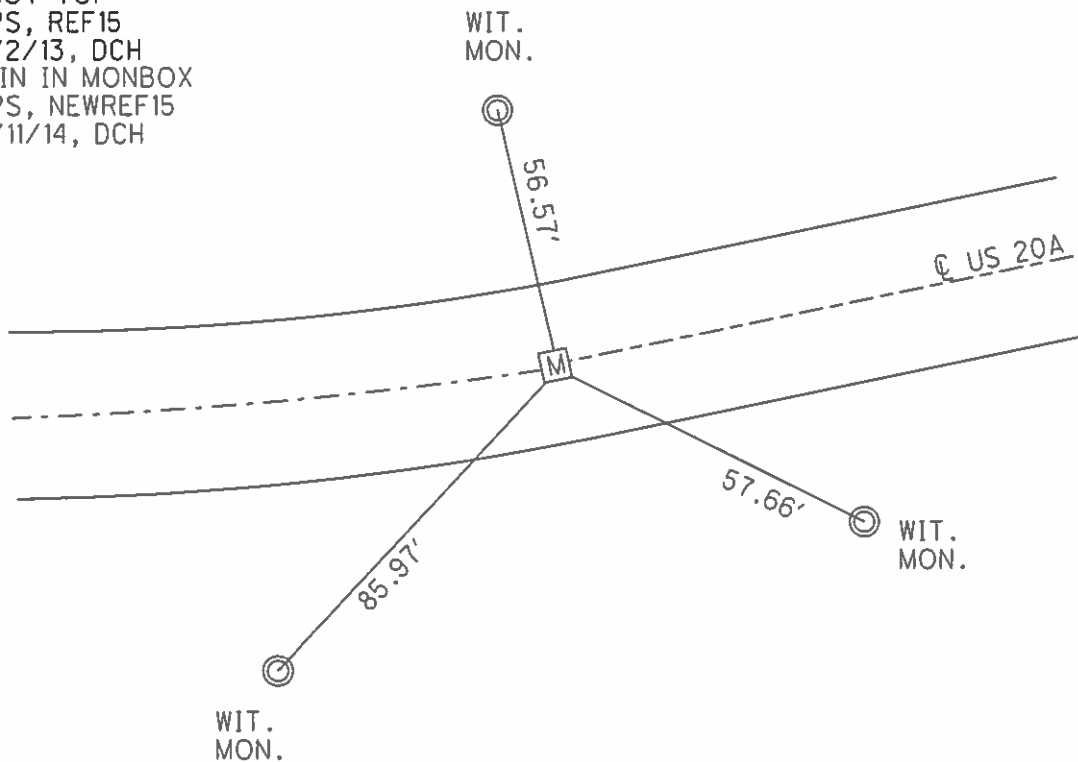
PERSONNEL \_\_\_\_\_ REFERENCE NO. 17 A SHEET 18 OF 48  
 NOTES STONE DATE 7/16/71 ROUTE US 20A  
 H.C. MICHALAK WEATHER WARM COUNTY LUCAS  
 R.C. SCHRODER TEMP. 75° TOWNSHIP SWANTON  
 \_\_\_\_\_ KEFFER \_\_\_\_\_ SECTION 11  
 T 7 N R 9 E

TYPE MONUMENT MONBOX  
 ON SURFACE - ~~BELOW~~ ON \_\_\_\_\_  
 LEFT - ☉ PAV'T - RIGHT - \_\_\_\_\_  
11.3' TO RT EDGE PAVEMENT  
 S.L.M. 246+32.2



GRID: NORTHING 697949.522 EASTING: 1611886.756

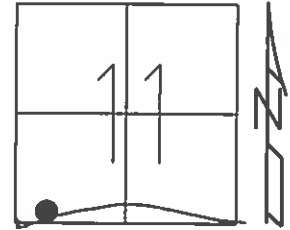
RECORD: P.T.  
 FD MONBOX  
 6/28/85, IS  
 BFD MONBOX  
 BENT 3/4" IPIN  
 SHOT TOP  
 GPS, REF15  
 8/2/13, DCH  
 IPIN IN MONBOX  
 GPS, NEWREF15  
 4/11/14, DCH



O.D.O.T. DISTRICT 2 SURVEY OFFICE (USE ONLY)

PERSONNEL \_\_\_\_\_ REFERENCE NO. 17 A SHEET 12 OF 42  
 NOTES STONE DATE 7/16/71 ROUTE US 20A  
 H.C. MICHALAK WEATHER WARM COUNTY LUCAS  
 R.C. SCHRODER TEMP. 75° TOWNSHIP SWANTON  
 \_\_\_\_\_ SECTION 11  
 \_\_\_\_\_ T 7 N R 9 E

TYPE MONUMENT MONBOX  
 ON SURFACE - ~~BELOW~~ ON \_\_\_\_\_  
 LEFT - ☉ PAV'T - RIGHT - \_\_\_\_\_  
11.3' TO S EDGE PAVEMENT  
 S.L.M. 246+32.2



Grid: Northing: 697949.522 Easting: 1611886.756

RECORD: P.T.  
 FD MONBOX  
 6/28/85, I.S.

FD MONBOX  
 BENT 3/4" IPIN  
 SHOT TOP  
 GPS, REF15  
 8/2/13, DCH

IPIN IN MONBOX  
 GPS, NEWREF15  
 4/11/14, DCH

