

Scanned
July 1987

STATE OF OHIO
DEPARTMENT OF HIGHWAYS
RIGHT OF WAY PLANS
TOLEDO-ANN ARBOR ROAD
S.H.55 SEC. "C"
LUCAS COUNTY

ADAMS TOWNSHIP 1932

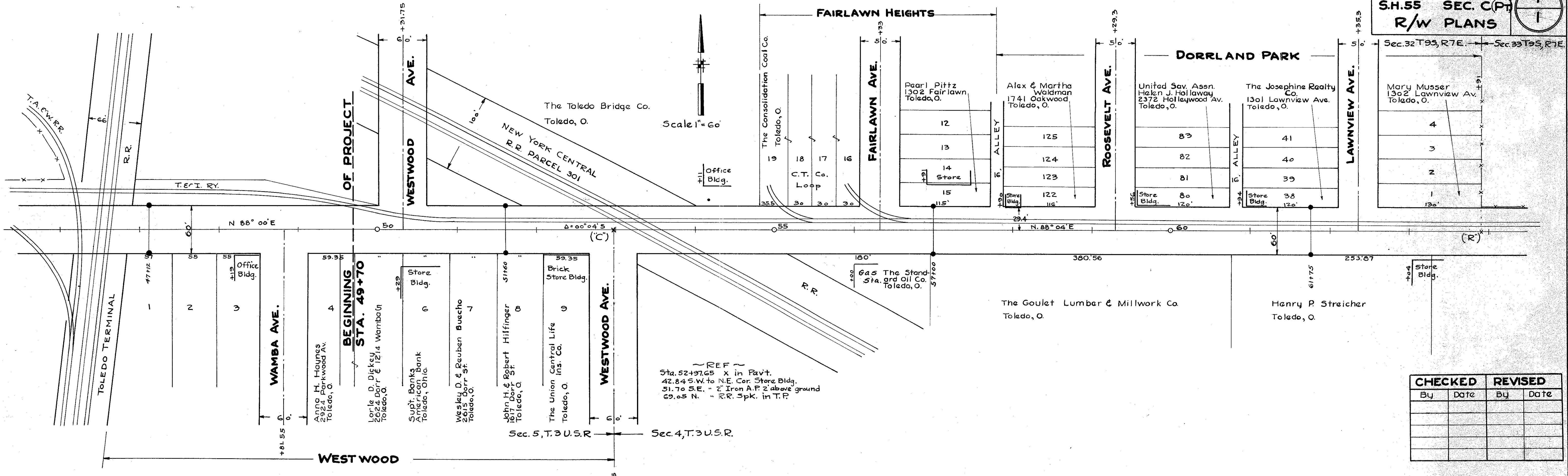
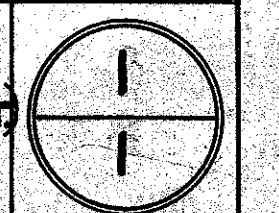
SR 246

- LEGEND
- * Old Monuments
 - State Monuments

R-3246
5
C-24

SCANNED
JULY 1997

LUCAS COUNTY
S.H.55 SEC. C(P)
R/W PLANS

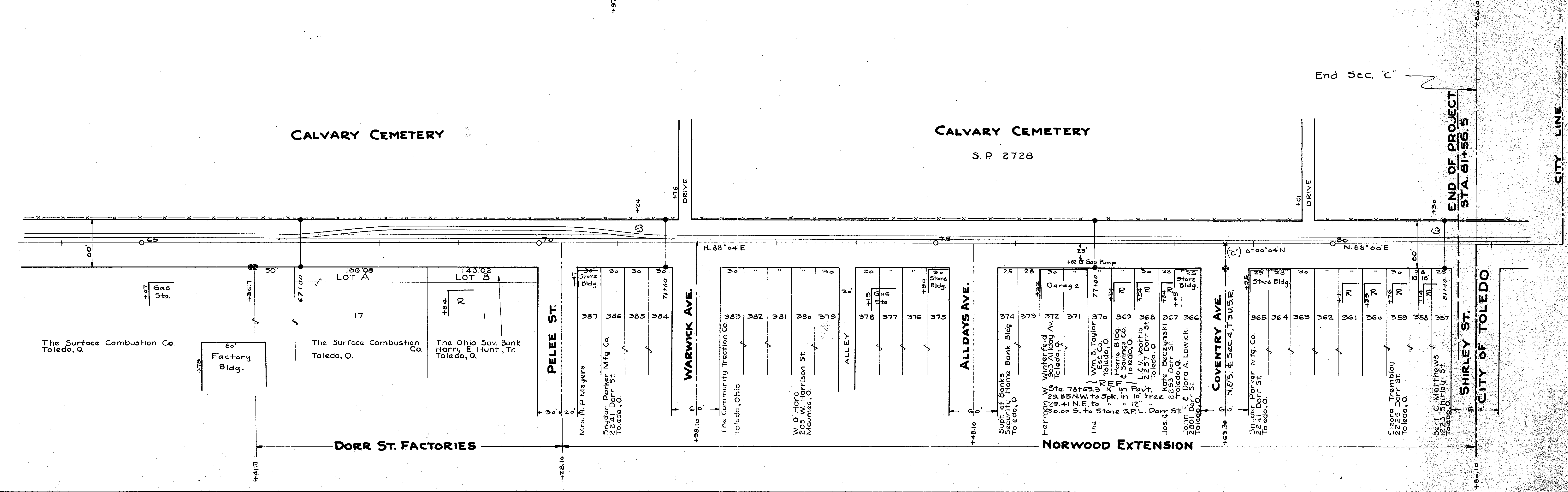


CHECKED		REVISED	
By	Date	By	Date

Sta. 52497.25 R.F.P.
42.84 S.W. to Z.F.E. Car Store Bldg.
51.76 S.F. : 1st Iron A.P.N. above ground
69.05 N. : 1st R.R. Sp.K. in T.R.

CALVARY CEMETERY

CALVARY CEMETERY
S.P. 2728



END OF PROJECT
STA. 61+56.5

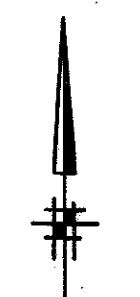
CITY OF TOLEDO

The Commissioners of Lucas County ordered a re-establishment of the line of Dorr St. in June 1852 acting under Sec. 8, regulating highways Govt. in width, passed March 13, 1831. The control points on that survey were designated by the letters (S), (C), (R) and (E). I here by certify the center line was re-run thru these points as shown on plan.

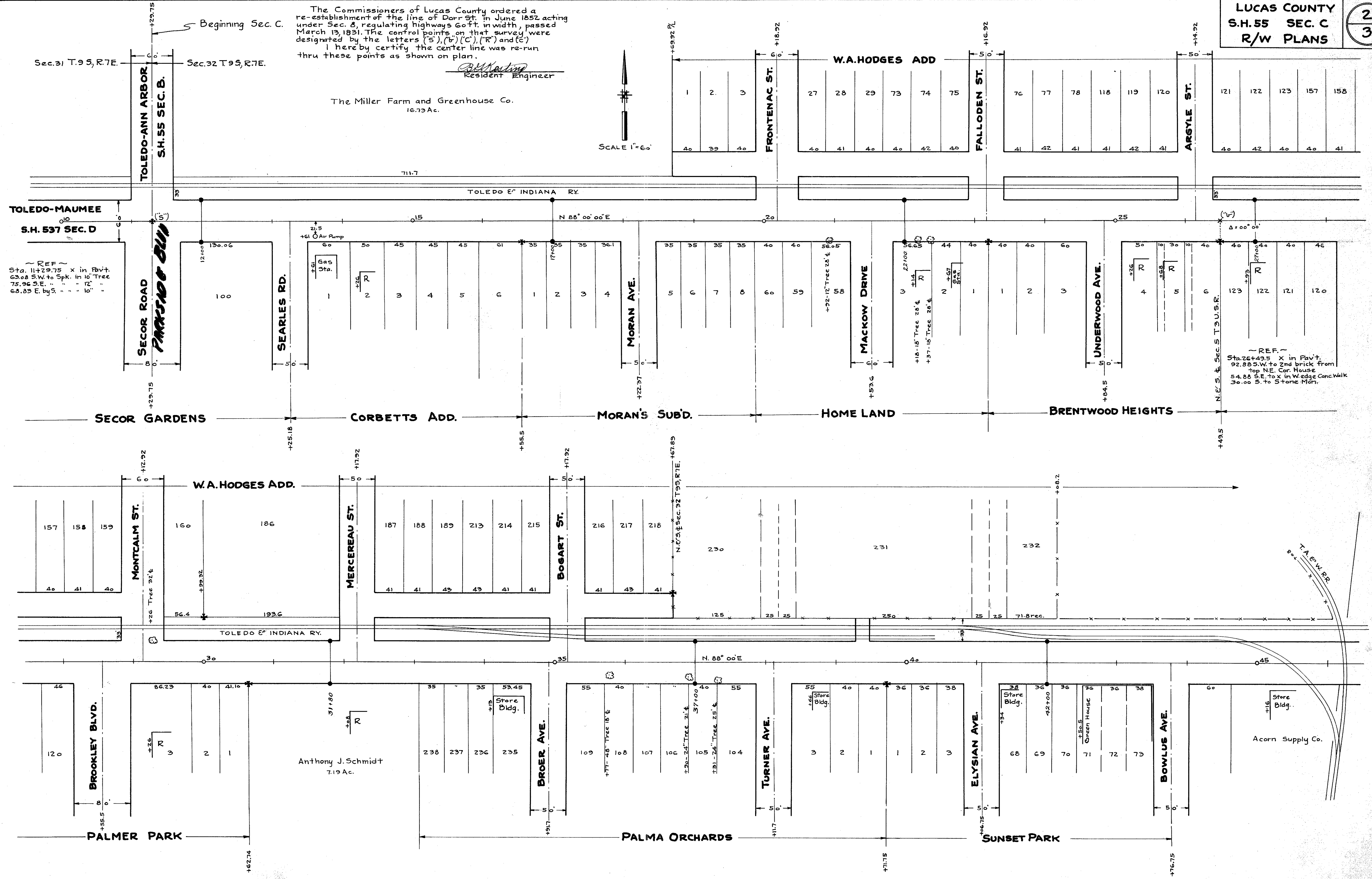
Bill Newton
Resident Engineer

The Miller Farm and Greenhouse Co.
16.73 Ac.

SCALE 1"=60'



300000
JULY 1917



REF
Sta. 11+29.75 x in Pavt.
63.08 S.W. to Spk. in 10' Tree
75.96 S.E. " " " 12' "
68.83 E. by S. " " " 10' "

REF.
Sta. 26+49.5 x in Pavt.
92.88 S.W. to 2nd brick from
top N.E. Cor. House
54.88 S.E. to x in W. edge Conc. Walk
30.00 S. to Stone Mon.