

#3003

STATE OF OHIO
DEPARTMENT OF HIGHWAYS
TOLEDO - ANN ARBOR ROAD
S.H. 55, SECTION TOLEDO, (Pt.)

FED. RD. DIV. NO.	STATE	PROJECT	FISCAL YEAR
2	OHIO		1946

LUCAS COUNTY
S.H. 55, SEC. TOLEDO (Pt.)

LUCAS COUNTY
CITY OF TOLEDO.

CONVENTIONAL SIGNS.

STATE LINE	-----
COUNTY LINE	-----
TOWNSHIP LINE	-----
SECTION LINE	-----
CENTER LINE	-----
PROPERTY LINE	-----
CITY OR VILLAGE LINE	-----
FENCE LINE	x x x x
STEAM RAILROAD	====
ELECTRIC RAILROAD	---+---+---+---
POLE LINE	---+---+---+---
GUARD RAIL	-----
DRAIN PIPE, NEW	-----
DRAIN PIPE, OLD	-----

INDEX OF SHEETS.

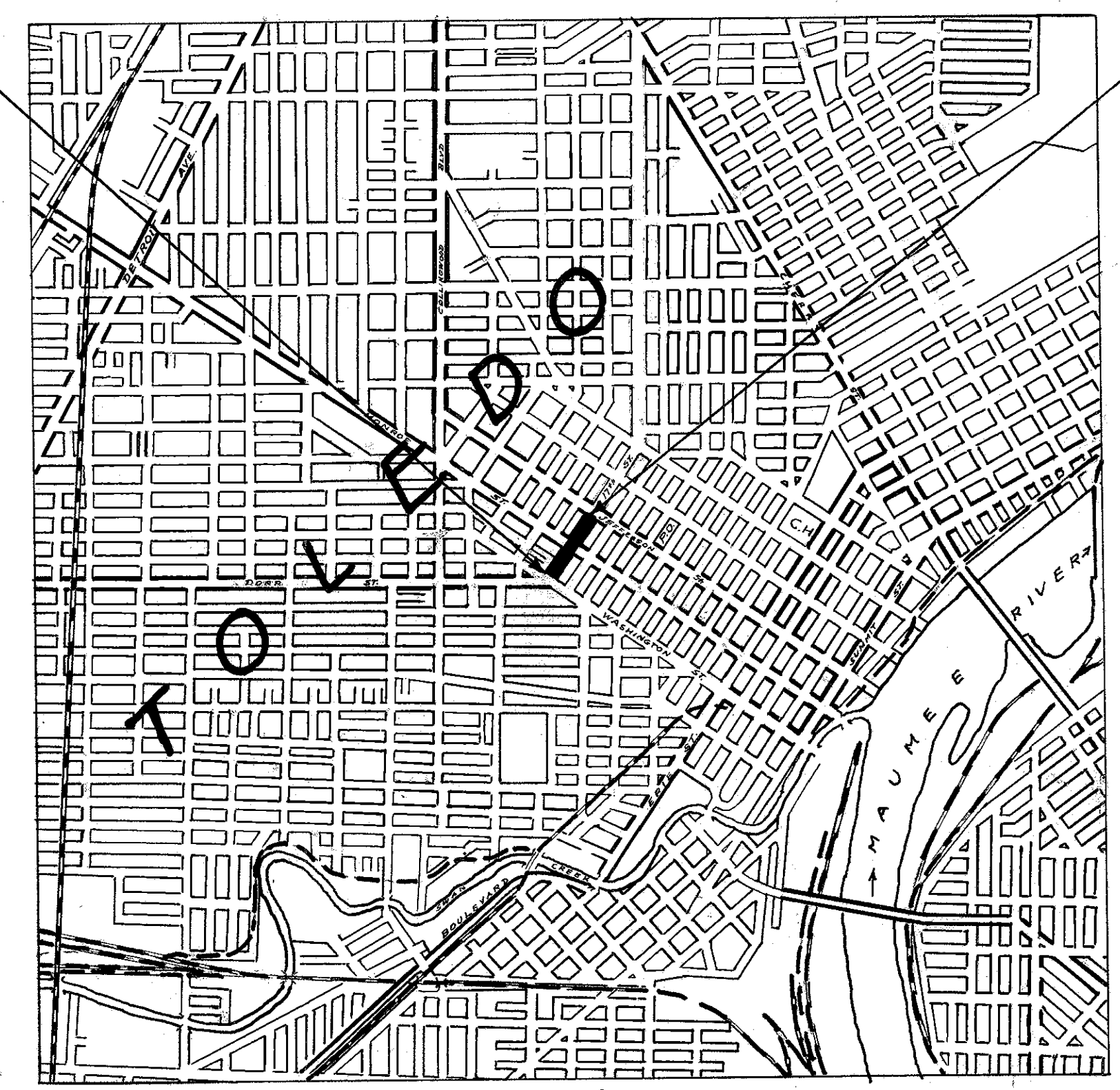
TITLE SHEET	1
TYPICAL SECTION	2
PLAN & PROFILE	4
GENERAL NOTES	3
PAVEMENT COMPUTATIONS	3
SUMMARIES	3

LINE DATA

BEGIN PROJECT	STR. 0+00
END PROJECT	STR. 10+63
GROSS LENGTH OF PROJECT	= 1063 LIN. FT.
DEDUCTIONS STR. 4+93 to STR. 5+73	= 80 LIN. FT. (MONROE ST. INTERSECTION)
NO ADDITIONS	
NET LENGTH OF PROJECT	= 983 LIN. FT. OR 0.186 MILES.

BEGIN PROJECT STR. 0+00

END PROJECT STR. 10+63



LOCATION PLAN.

SCALE - 3" = 1 MILE

PORTION TO BE IMPROVED
STATE HIGHWAYS
OTHER HIGHWAYS

SCALES

PLAN 1" = 50'
PROFILE - HORIZONTAL 1" = 50'
PROFILE - VERTICAL 1" = 5'

The Standard Specifications of The State of Ohio, Department of Highways, including changes and Supplemental Specifications listed in the Proposal shall govern this improvement.

I hereby approve these plans and declare that the making of this improvement will not require the closing of traffic of the highway and that traffic will be maintained as shown on the plans and estimates.

The Right-of-Way necessary for this improvement will be provided by the State of Ohio.

Approved, *Arnold W. Smith*
Date 3/19/46 Resident Division Deputy Director.

Approved, _____
Date _____ Chief Engineer, Bureau of Maintenance.

Approved, _____
Date _____ Chief Engineer, Bureau of Bridges & R.R. Crossings.

Approved, *Charles E. ...*
Date 4/10/46 Chief Engineer, Bureau of Location & Design.

Approved, *Calvin W. Ellis*
Date 4-18-46 First Ass't Director & Chief Engineer.

Approved, *Perry T. Ford*
Date 4-18-46 Director of Highways.

SUPPLEMENTAL SPECIFICATIONS.

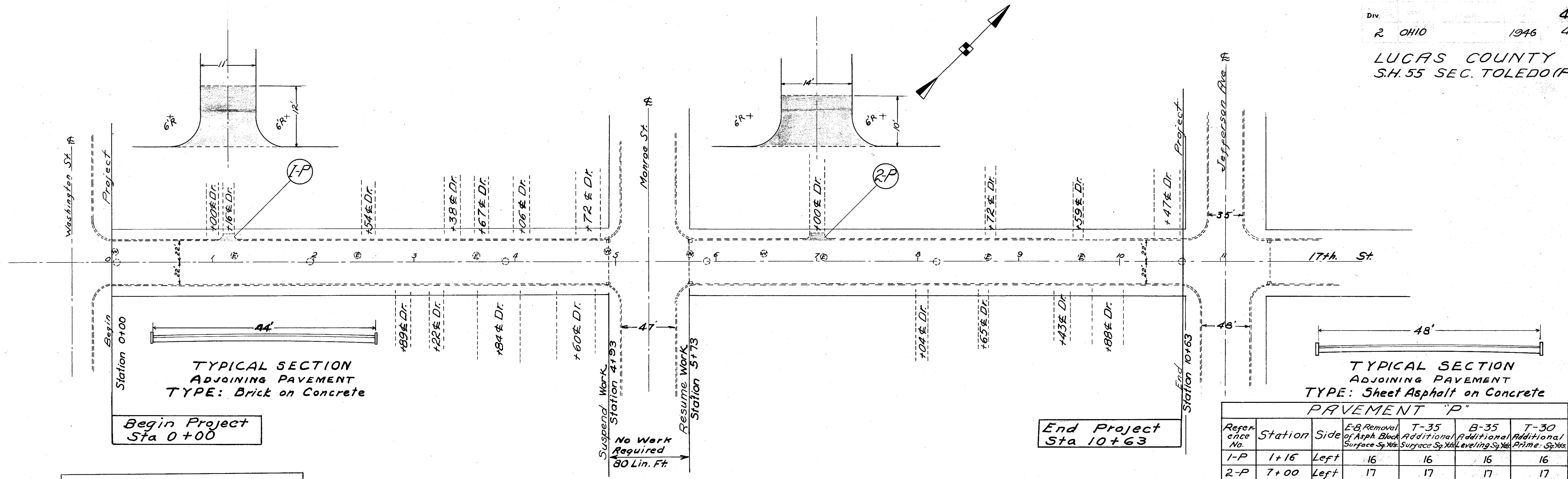
None

CONSTRUCTION BUREAU
JUN 30 1955
GROUND PHOTOLAB

FILE NO. LUCAS CO. SH. 55, SEC. TOLEDO, (Pt.)
DATE OF LETTING
CONTRACT NO.

STANDARD DRAWINGS.

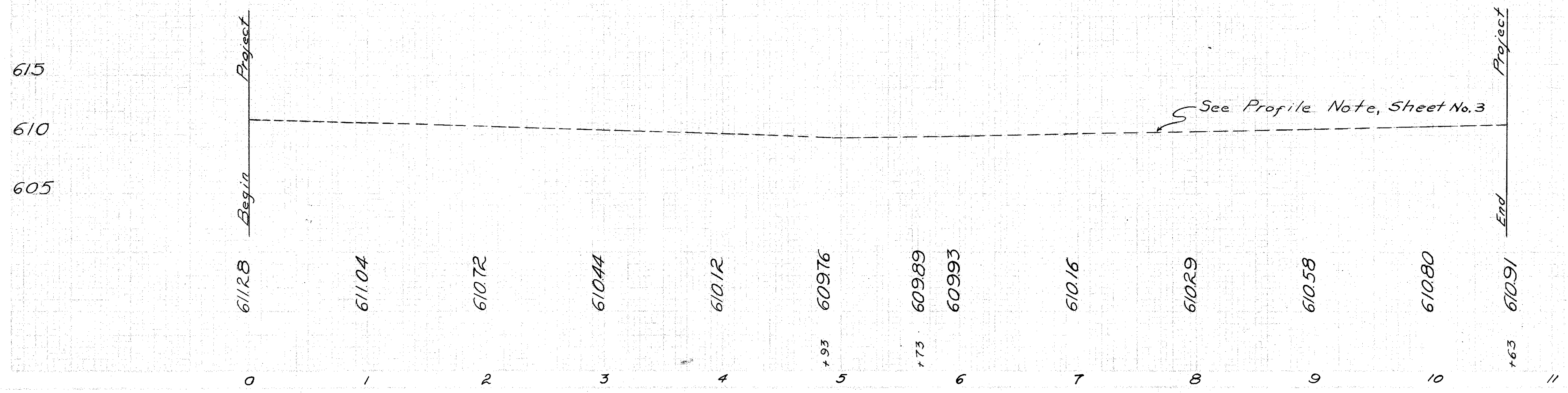
G-7.07	Date: 6-1-42



B.M.-No. 1 Sta 0+04
So. Cor. Conc. Base of Light Pole - Lt. of $\frac{1}{4}$ El. 611.40

PAVEMENT "P"

Reference No.	Station	Side	E-B Removal of Asph. Block Surface Sq. Yds.	T-35 Additional Surface Sq. Yds.	B-35 Additional Leveling Sq. Yds.	T-30 Additional Prime Sq. Yds.
1-P	1+16	Left	16	16	16	16
2-P	7+00	Left	17	17	17	17
TOTALS			33	33	33	33



EA-11