

O.D.O.T. DISTRICT 2 SURVEY OFFICE (USE ONLY)

PERSONNEL

REFERENCE NO. 5

SHEET 6 OF 12

NOTES BURNSIDE

DATE 12/18/79

ROUTE SR 246

H.C. BOWERS

WEATHER CLEAR

COUNTY LUCAS

R.C. CURTIS
NEUSER/MICHALAK

TEMP. 20°

TOWNSHIP CITY OF TOLEDO

DWG BY NIESE PID _____

SECTION 31

T 9 S R 7 E

TYPE MONUMENT P.K. NAIL

ON SURFACE - ~~BELOW~~ ON

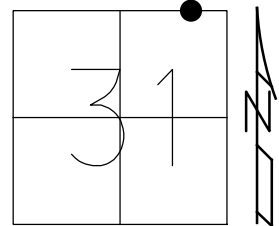
OFFSET ☉ PAVEMENT _____ LT : RT

- TO - EDGE PAVEMENT

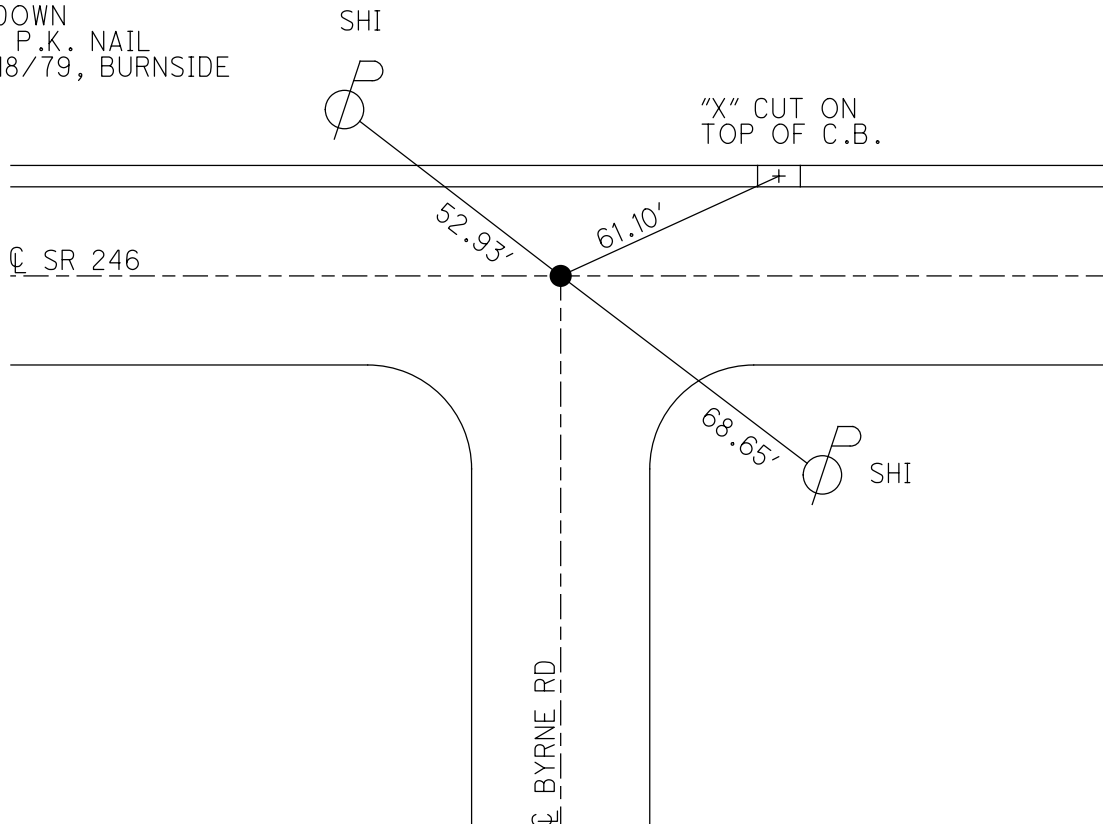
STATION: 105+60

HORIZ.DATUM: _____ GEOID: _____

GRID: NORTHING: _____ EASTING: _____



RECORD:
STA. 105+84.93
 $\Delta = 0^{\circ} 03' \text{ LT}$
1957 PLANS
FD IPIN
3/11/53
FD MONBOX
2/28/66, WD
FD BRASS MON
4" DOWN
SET P.K. NAIL
12/18/79, BURNSIDE



County LUCAS S.R. 246

Date 12-18-79

Township _____

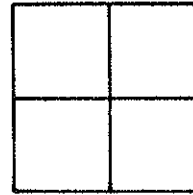
Weather CLEAR

Section _____

Temp. +20°

T. N, R. E

Personnel BURNSIDE



5

BOWERS

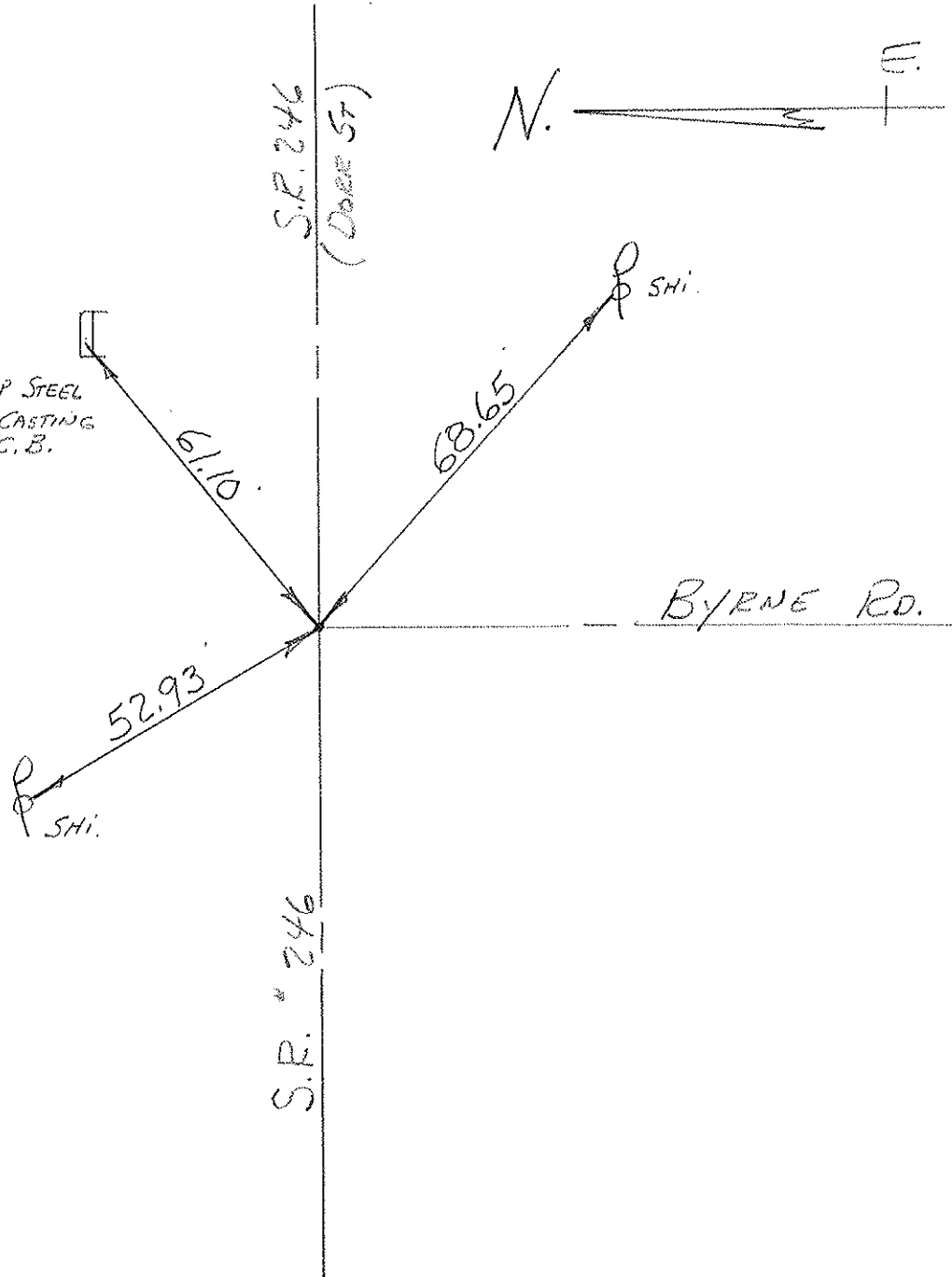
CURTIS

NEUSER

MICHALAK

BRASS MON.
4" DEEP. SET
P.K. @ SURFACE

4" TOP STEEL
CURB CASTING
OF C.B.



S.R. 246
(DRAIN ST)

BYRNE RD.

S.R. 246

PERSONNEL	TITLE	PERSONNEL	TITLE	COUNTY	DATE	WEATHER	TEMP.
W. Denno				Lucas	Feb. 28, 1966	Cloudy	36°
D. Curtis				S. R. 246			
D. Grandia							
E. Orney							

DESCRIPTION: S.R. 246 (Dorr St) - Ref Mon. & Control Points

