

M:\10060 (ODOT D2 GES)\Task 2a - HEN LUC 424 24 PID 83984\dgn\Right of Way\Plan Sheets\83984r101.dgn 8/27/2012 3:03:33 PM tit

UTILITY OWNERS	
TYPE	NAME & ADDRESS
TELEPHONE	CENTURYLINK 122 SOUTH ELIZABETH STREET LIMA, OHIO 45801 (419)226-6120
TELEPHONE	AT&T 130 N. ERIE ST. ROOM 714 TOLEDO, OHIO 43624 (419)245-7304
TELEPHONE	AT&T LONG DISTANCE 5980-G WILCOX PLACE DUBLIN, OHIO 43016 (614)760-8320
GAS	WATERVILLE GAS & OIL 11 N. RIVER RD. WATERVILLE, OHIO 43566 (419)878-4972
GAS	OHIO GAS COMPANY P.O. BOX 528 BRYAN, OHIO 43506 (800)331-7396
GAS	SUBURBAN NATURAL GAS P.O. BOX 130 CYGNET, OHIO 43413-0130 (419)249-5218
WATER	NORTHWESTERN WATER & SEWER P.O. BOX 348 BOWLING GREEN, OHIO 43402 (419)353-2926
ELECTRIC	TRI-CITY RURAL ELECTRIC COOPERTIVE P.O. BOX 100 MALINTA, OHIO 43535 (419)256-7900
ELECTRIC	TOLEDO EDISON COMPANY 711 SUMMIT ST. DEFIANCE, OHIO 43512-3007
ELECTRIC	TOLEDO EDISON COMPANY 6099 ANGOLA ROAD HOLLAND, OHIO 43528 (419)249-5218

NOTES: THE LOCATION OF THE UNDERGROUND UTILITIES SHOWN ON THE PLANS ARE OBTAINED FROM THE OWNER OF THE UTILITIES AS REQUIRED BY SECTION 153.64 O.R.C.

CONVENTIONAL SYMBOLS

County Line	-----	Ditch / Creek (Ex)	-----
Township Line	-----	Ditch / Creek (Pr)	-----
Section Line	-----	Tree Line (Ex)	~~~~~
Corporation Line	----- or -----	Ownership Hook Symbol	Example
Fence Line (Ex)	-----	Property Line Symbol	Example
Center Line	-----	Break Line Symbol	Example
Right of Way (Ex)	----- Ex R/W	Tree (Pr)	Example
Right of Way (Pr)	----- R/W	Tree (Ex)	Example
Standard Highway Ease.(Ex)	----- Ex SH	Shrub (Ex)	Example
Temporary Right of Way	----- TMP	Tree (Remove)	Example
Channel Ease. (Pr)	----- CH	Shrub (Remove)	Example
Utility Ease. (Ex)	----- Ex U	Evergreen (Ex)	Example
Railroad	----- or -----	Evergreen (Remove)	Example
Guardrail (Ex)	----- (Pr)	Stump	Example
Construction Limits	-----	Wetland (Pr)	Example
Edge of Pavement (Ex)	-----	Grass (Pr)	Example
Edge of Pavement (Pr)	-----	Aerial Target	Example
Edge of Shoulder (Ex)	-----	Post (Ex)	Example
Edge of Shoulder (Pr)	-----	Mailbox (Ex)	Example
		Mailbox (Pr)	Example
		Light (Ex)	Example
		Telephone Marker (Ex)	Example
		Fire Hydrant (Ex)	Example
		Water Meter (Ex)	Example
		Water Valve (Ex)	Example
		Utility Valve Unknown (Ex.)	Example
		Telephone Pole (Ex)	Example
		Power Pole (Ex)	Example
		Light Pole (Ex)	Example

RIGHT OF WAY LEGEND SHEET HEN-424-12.30 LUC-24-0.00

HENRY COUNTY - LIBERTY TOWNSHIP
SEC. 2, 3, 4, 5, 8, 9 & 10, T-5-N, R-7-E
LUCAS COUNTY - PROVIDENCE TOWNSHIP
SEC. 4, 5, 6, 26, 32, 33, 34, 35 T-5 & 6-N, R-9-E
SOUTH MANOR TRACT, TEBAULT TRACT
WATERVILLE TOWNSHIP & CITY OF WATERVILLE
McNABB TRACT
SEC. 18, 19, & 24 T-6 N, R-9-E
RIVER TRACTS 31 THRU 43 T-1-N, USR

LEGEND

WD = WARRANTY DEED
SH = STANDARD HIGHWAY EASEMENT
SL = SLOPE EASEMENT
CH = CHANNEL EASEMENT
PR = PROPERTY RIGHT
T = TEMPORARY

INDEX OF SHEETS:

LEGEND SHEET 1
CENTERLINE PLAT 2-6
PROPERTY MAP 7-16
SUMMARY OF ADDITIONAL R/W 17-42, 42A
R/W DETAIL 43-57, 57A, 57B, 58-128, 128A

STRUCTURE KEY

- RESIDENTIAL
- COMMERCIAL
- OUT-BUILDING

I, Kenneth E. Ducat, P. S. have conducted a survey of the existing conditions for The Ohio Department of Transportation on March, 2011. The results of that survey are contained herein.

The horizontal coordinates expressed herein are based on the Ohio State Plane Coordinates system NAD 83, North Zone using 2007 adjustment, by ties to the ODOT CORS network using stations, OHFN. The Project Adjustment Factor used for this project is 1.000068735 Henry County and 1.0000647 Lucas County.

As a part of this project I have reestablished the locations of the existing property lines and centerline of existing Right of Way for property takes contained herein.

All of my work contained herein was conducted in accordance with Ohio Administrative Code 4733-37 commonly known as "A Minimum Standards for Boundary Surveys in the State of Ohio" unless noted.

The words I and my as used herein are to mean either myself or someone working under my direct supervision.

Kenneth E. Ducat
Kenneth E. Ducat, Professional Land Surveyor No. 6783,

Date: 8/29/2012

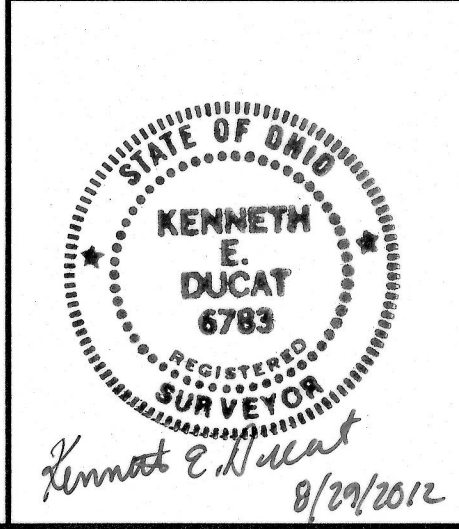
PROJECT DESCRIPTION
TWO LANE RESURFACING WITH PAVEMENT, GUARDRAIL AND DRAINAGE REPAIRS AS NEEDED ON SR 424 FROM THE CITY OF NAPOLEAN LINE TO TR 10 AND US 24 FROM THE HENRY COUNTY LINE TO 2476 FEET WEST OF DUTCH ROAD.

PROJECT CONTROL
STATE PLANE GRID NORTH ZONE (NAD 83, NSRS 2007)
PROJECT ADJUSTMENT FACTOR 1.000068735 HENRY COUNTY,
1.0000647 LUCAS COUNTY

PLANS PREPARED BY:
FIRM NAME : DGL CONSULTING ENGINEERS
R/W DESIGNER: STEVE ANELLO & TERESA TUCKER
R/W REVIEWER: KEN DUCAT
FIELD REVIEWER: KEN DUCAT
PRELIMINARY FIELD REVIEW DATE: 12/5/2011
TRACINGS FIELD REVIEW DATE: _____
OWNERSHIP UPDATED BY: JUSTIN LEU
DATE COMPLETED: 12/5/2011
PLAN COMPLETION DATE: 6/11/2012

UTILITY OWNERS	
TYPE	NAME & ADDRESS
CABLE TV	BUCKEYE CABLE SYSTEMS 4818 ANGOLA RD. TOLEDO, OHIO 43615 (419)724-9820
CABLE TV	CABLEVISION TIME WARNER CABLE 3760 INTERCHANGE DR. COLUMBUS, OHIO 43204 (614)255-6349
CABLE TV	FRONTIER COMMUNICATIONS OF MICHIGAN 109 RANDOLPH ST. BROOKLYN, MICHIGAN 49230 (517)592-0246
CABLE TV	FRONTIER 1300 COLUMBUS-SANDUSKY RD. N. MARION, OHIO 43302 (740)383-0686
CABLE TV	FRONTIER WIRELESS 26935 NORTHWEST HIGHWAY SUITE 100 SOUTHFIELD, MICHIGAN 48034 (248)915-3560

SURVEYORS SEAL



FEDERAL PROJECT NO. E120 (232)
 PID NO. 83984
 CALCULATED
 CHECKED
**RIGHT OF WAY
LEGEND SHEET**
 HEN-424-12.30
 LUC-24-0.00
 1 / 128
 99
 230

HEN-424-12.30

T-5-N, R-7-E
SECTIONS 7, 8 & 18
LIBERTY TOWNSHIP
HENRY COUNTY, OHIO

SETTING OF ALL MONUMENTS SHALL BE PERFORMED BY A SURVEYOR REGISTERED IN THE STATE OF OHIO. THE MONUMENT ASSEMBLIES AND REFERENCE MONUMENTS WILL BE INSTALLED BY THE CONTRACTOR AT THE TIME OF CONSTRUCTION. THE IRON PIN AND CAP (WHEN REQUIRED) ARE TO BE INSTALLED BY THE CONTRACTOR'S SURVEYOR.

CHANGES OR ALTERATIONS TO THE LOCATION OF ANY MONUMENTS SHOWN IN THIS TABLE, REQUIRE PRIOR APPROVAL FROM THE DISTRICT REAL ESTATE ADMINISTRATOR OF THE OHIO DEPARTMENT OF TRANSPORTATION. IN THE EVENT THAT CHANGES OR ALTERATIONS ARE APPROVED, A REVISED CENTERLINE PLAT WITH THE NEW LOCATIONS SHALL BE RECORDED IN THE APPLICABLE COUNTY RECORDS AND THE OHIO DEPARTMENT OF TRANSPORTATION. SPECIFICATIONS FOR MONUMENT ASSEMBLIES, REFERENCE MONUMENTS AND RIGHT OF WAY MONUMENTS ARE SHOWN ON STANDARD CONSTRUCTION DRAWING RM-1.1.

MONUMENT LEGEND

- ☒ EXISTING R/W MONUMENT BOX
- ☒ PROPOSED R/W MONUMENT BOX
- ⊙ EXISTING CONCRETE MONUMENT
- PROPOSED MAGNETIZED SPIKE
- ✂ RAILROAD SPIKE FOUND
- ✂ RAILROAD SPIKE SET
- IRON PIN FOUND
- IRON PIN FOUND W/ ID CAP
- IRON PIN SET W/ ID CAP
- IRON PIPE FOUND
- IRON PIPE SET
- P.K. NAIL FOUND
- P.K. NAIL SET

CURVE A

P.I. = 630+70.02
D = 49°39'54" (RT)
Dc = 01°30'00"
R = 3819.72'
T = 1767.59'
L = 3,311.00'
E = 389.15'
Ch = 3208.31'
C.B. = N 86°45'27" E

CURVE B

P.I. = 664+28.81
D = 38°04'24" (LT)
Dc = 01°30'00"
R = 3819.72'
T = 1317.97'
L = 2538.22'
E = 220.99'
Ch = 2491.78'
C.B. = S 87°26'48" E

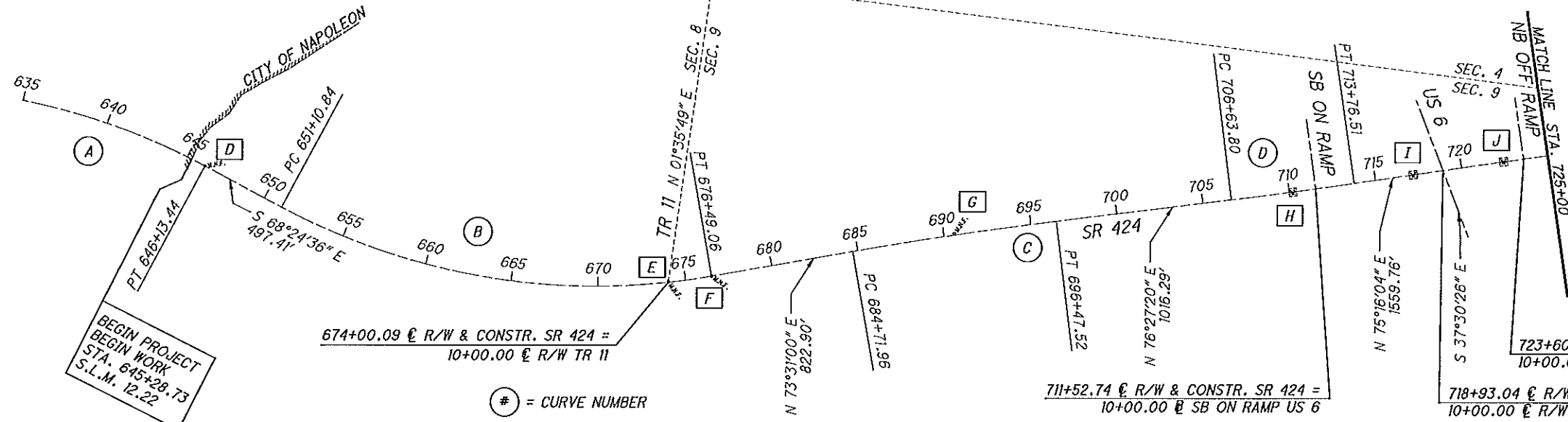
CURVE C

P.I. = 690+59.87
D = 02°56'20" (RT)
Dc = 00°15'00"
R = 22918.32'
T = 587.91'
L = 1175.56'
E = 7.54'
Ch = 1175.43'
C.B. = N 74°59'10" E

CURVE D
P.I. = 710+20.17
D = 01°11'16" (LT)
Dc = 00°10'00"
R = 34377.48'
T = 356.37'
L = 712.71'
E = 1.85'
Ch = 712.70'
C.B. = N 75°51'42" E

SET MONUMENTATION			
STATION	OFFSET	STATE PLANE COORDINATES	
CL R/W		NORTHING	EASTING
646+13.44	0.00' (PT)	639018.487	1533327.881
651+10.84	0.00' (PC)	638835.472	1533790.360
676+49.06	0.00' (PT)	638724.471	1536279.490
684+71.96	0.00' (PC)	638957.339	1537068.513
696+47.52	0.00' (PT)	639262.416	1538203.742
706+63.80	0.00' (PC)	639500.411	1539191.696
713+76.51	0.00' (PT)	639674.485	1539882.758
729+36.28	0.00' (PC)	640071.107	1541391.138
735+35.35	0.00' (PT)	640253.423	1541961.463
739+00.56	0.00' (PC)	640382.646	1542303.029
752+62.55	0.00' (PT)	640549.468	1543641.775
756+78.34	0.00' (PC)	640502.281	1544054.854
768+77.13	0.00' (PT)	640491.363	1545251.322

NOTE: SET 3/8" x 4" MAGNETIC SPIKE



PROJECT CONTROL

STATE PLANE GRID NORTH ZONE (NAD83)
PROJECT ADJUSTMENT FACTOR 1.000068735

CURVE E
P.I. = 732+36.08
D = 05°59'27" (LT)
Dc = 01°00'00"
R = 5729.58'
T = 299.81'
L = 599.07'
E = 7.84'
Ch = 598.80'
C.B. = N 72°16'21" E

CURVE F
P.I. = 762+79.93
D = 11°59'16" (LT)
Dc = 01°00'00"
R = 5729.58'
T = 601.59'
L = 1361.98'
E = 31.50'
C = 1196.60'
C.B. = S 89°28'38" E

CURVE G
P.I. = 745+94.68
D = 27°14'23" (RT)
Dc = 02°00'00"
R = 2864.79'
T = 694.12'
L = 1361.98'
E = 82.89'
C = 1349.19'
C.B. = N 82°53'49" E

I, Kenneth E. Ducat, P. S. have conducted a survey of the existing conditions for the Ohio Department of Transportation on March, 2011. The results of that survey are contained herein.

The horizontal coordinates expressed herein are based on the Ohio State Plane Coordinate System, North Zone on NAD 83, 2007, datum by GPS observations to the ODOT CORS network using station OHFN in January, 2009. The Project Coordinates (US Survey Feet) are relative to State Plane Grid Coordinates US Survey Feet to by a Project Adjustment Factor multiplier of 1.000068735, Henry County and 1.0000647, Lucas County.

As a part of this project I have reestablished the locations of the existing property lines and centerline of existing Right of Way for property takes contained herein.

All of my work contained herein was conducted in accordance with Ohio Administrative Code, 4733-37 commonly known as "A Minimum Standards for Boundary Surveys in the State of Ohio" unless noted.

The words I and my as used herein are to mean either myself or someone working under my direct supervision.

Kenneth E. Ducat, Professional Land Surveyor No. 6783, Date:

NOTES
ALL EXISTING AND PROPOSED RIGHT OF WAY SHALL BE REFERENCED FROM THE CENTERLINE OF RIGHT OF WAY AND CONSTRUCTION.

NOTE: THE EXISTING R/W WIDTH AND LOCATION WERE DETERMINED USING DOCUMENTATION OBTAINED FROM O.D.O.T. DISTRICT 2, THE HENRY COUNTY ENGINEER'S OFFICE AND THE HENRY COUNTY RECORDER'S OFFICE.

O.D.O.T. PLANS:
HEN-24-(0.00-8.63)

BASIS FOR BEARINGS:

ALL BEARINGS SHOWN ARE FOR PROJECT USE ONLY. THE BEARINGS SHOWN ARE RELATIVE TO GRID NORTH OF THE OHIO STATE PLANE COORDINATES, NORTH ZONE NAD 83 (2007 ADJUSTMENT) DATUM, AS ESTABLISHED BY G.P.S. OBSERVATIONS IN MARCH OF 2011.

NOTES

SECTION LINE DATA IS BASED ON RECORD INFORMATION. NO FIELD LOCATIONS OF SECTION CORNERS WERE COLLECTED. ALL DATA IS MEANT FOR ORIENTATION PURPOSES ONLY.

REF	STATION	OFFSET	DESCRIPTION	STATE PLANE COORDINATES
	€ R/W			NORTHING EASTING
A	613+02.65	0.11' RT.	MAG & WASHER FOUND	638837.033 1530124.929
B	619+99.56	0.52' LT.	MAG & WASHER FOUND	639107.849 1530766.395
C	640+59.60	0.68' RT.	MAG & WASHER FOUND	639183.778 1532799.776
D	646+13.44	0.00'	MAG & WASHER FOUND	639018.487 1533327.881
E	674+00.41	1.26' LT.	MAG & WASHER FOUND	638662.960 1536038.671
F	676+49.59	0.00'	MAG & WASHER FOUND	638724.620 1536279.994
G	690+59.87	0.00'	MAG & WASHER FOUND	639124.738 1537632.222
H	710+20.17	0.00'	IRON PIN FOUND IN MON BOX	639583.866 1539538.129
*I	717+19.76	0.08' RT	IRON PIN FOUND IN MON BOX	639761.693 1540214.715
*J	722+44.95	0.03' LT.	1" IRON PIN FOUND IN MON BOX	639895.357 1540722.565
K	729+16.80	0.04' LT.	IRON PIN FOUND IN MON BOX	640066.190 1541372.293
L	732+36.08	0.00'	RAILROAD SPIKE FOUND	640147.343 1541681.070
M	737+25.71	0.00'	1/2" IRON PIN FOUND BENT EASTERLY	640320.776 1542139.493
N	756+78.34	0.00'	MAG NAIL SET	640546.277 1544160.995
O	775+08.51	0.00'	IRON PIN FOUND IN MONBOX	640585.538 1545985.555

NOTE: * DID NOT HOLD POINT FOR ALIGNMENT

RECEIVED _____, 20____
RECORDED _____, 20____
BOOK _____ PAGE _____
COUNTY RECORDER

SURVEYORS SEAL

STATE OF OHIO

KENNETH E. DUCAT

6783

REGISTERED SURVEYOR

SIGNED: *Kenneth E. Ducat*
DATE: 8/29/2012

M:\10060 (ODOT D2 GES)\Task 2a - HEN LUC 424 24 PID 83984.dgn\right of Way\83984-rc01.dgn 8/24/2012 2:10:14 PM tit

HORIZONTAL SCALE IN FEET

200 400 600

PID NO. **83984**

R/W DESIGNER TLT

R/W REVIEWER KED

CENTERLINE PLAT (1 OF 5)

HEN-424-12.30
LUC-24-0.00

2 / 128

100
230

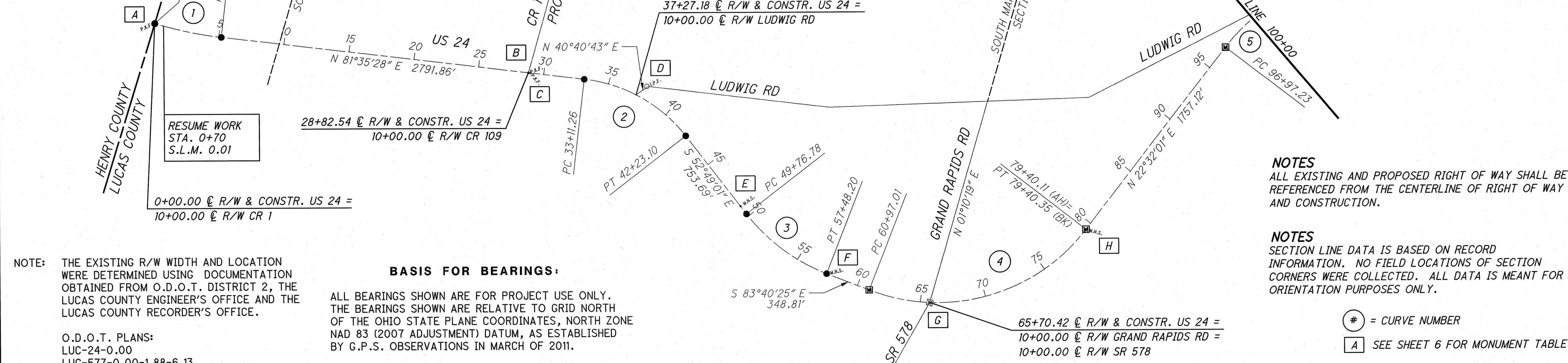
LUC-24-0.00

T-5-N, R-9-E
SECTIONS 5 & 6
SOUTH MANOR TRACT
PROVIDENCE TOWNSHIP
LUCAS COUNTY, OHIO

CURVE 3 P.I. = 53+72.09 D = 30°51'24" (LT) Dc = 04°00'00" R = 1432.40' T = 395.31' L = 771.42' E = 53.55' Ch = 762.13' C.B. = S 68°14'43" E	CURVE 4 P.I. = 71+71.48 D = 73°47'34" (LT) Dc = 04°00'11.5" R = 1431.25' T = 1074.47' L = 1843.34' E = 358.43' Ch = 1718.56' C.B. = N 59°25'48" E
---	---

CURVE 1 P.I. = 2+60.41 D = 10°23'17" (LT) Dc = 02°00'00" R = 2864.79' T = 260.41' L = 519.40' E = 11.81' Ch = 518.69' C.B. = N 86°47'07" E	CURVE 2 P.I. = 37+92.86 D = 45°35'30" (RT) Dc = 05°00'00" R = 1145.92' T = 481.60' L = 911.84' E = 97.09' Ch = 887.97' C.B. = S 75°36'46" E
--	---

- MONUMENT LEGEND**
- ☐ EXISTING R/W MONUMENT BOX
 - ▣ PROPOSED R/W MONUMENT BOX
 - EXISTING CONCRETE MONUMENT
 - PROPOSED MAGNETIZED SPIKE
 - ✕ RAILROAD SPIKE FOUND
 - ✕ RAILROAD SPIKE SET
 - L.P.F. IRON PIN FOUND
 - L.P.F. IRON PIN FOUND W/ ID CAP
 - L.P.S. IRON PIN SET W/ ID CAP
 - I.P.F. IRON PIPE FOUND
 - I.P.S. IRON PIPE SET
 - P.K.F. P.K. NAIL FOUND
 - P.K.S. P.K. NAIL SET



NOTES
ALL EXISTING AND PROPOSED RIGHT OF WAY SHALL BE REFERENCED FROM THE CENTERLINE OF RIGHT OF WAY AND CONSTRUCTION.

NOTES
SECTION LINE DATA IS BASED ON RECORD INFORMATION. NO FIELD LOCATIONS OF SECTION CORNERS WERE COLLECTED. ALL DATA IS MEANT FOR ORIENTATION PURPOSES ONLY.

⊙ = CURVE NUMBER
A SEE SHEET 6 FOR MONUMENT TABLE

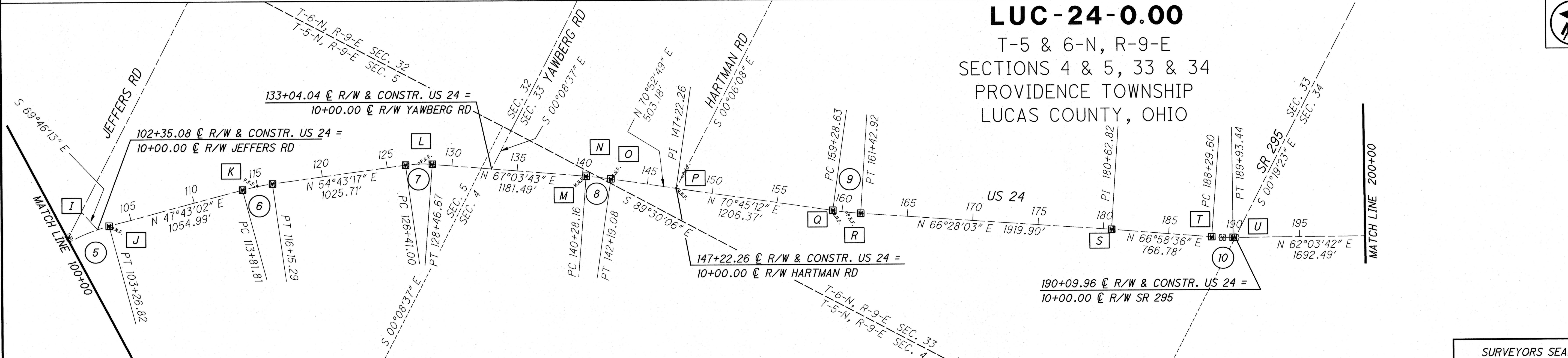
NOTE: THE EXISTING R/W WIDTH AND LOCATION WERE DETERMINED USING DOCUMENTATION OBTAINED FROM O.D.O.T. DISTRICT 2, THE LUCAS COUNTY ENGINEER'S OFFICE AND THE LUCAS COUNTY RECORDER'S OFFICE.

O.D.O.T. PLANS:
LUC-24-0.00
LUC-577-0.00-1.88-6.13

BASIS FOR BEARINGS:
ALL BEARINGS SHOWN ARE FOR PROJECT USE ONLY. THE BEARINGS SHOWN ARE RELATIVE TO GRID NORTH OF THE OHIO STATE PLANE COORDINATES, NORTH ZONE NAD 83 (2007 ADJUSTMENT) DATUM, AS ESTABLISHED BY G.P.S. OBSERVATIONS IN MARCH OF 2011.

LUC-24-0.00

T-5 & 6-N, R-9-E
SECTIONS 4 & 5, 33 & 34
PROVIDENCE TOWNSHIP
LUCAS COUNTY, OHIO



CURVE 5 P.I. = 100+17.19 D = 25°11'01" (RT) Dc = 04°00'00" R = 1432.40' T = 319.96' L = 629.59' E = 35.30' Ch = 624.54' C.B. = N 35°07'32" E	CURVE 6 P.I. = 114+98.69 D = 07°00'15" (RT) Dc = 03°00'00" R = 1909.86' T = 116.88' L = 233.48' E = 3.57' Ch = 233.33' C.B. = N 51°13'10" E	CURVE 7 P.I. = 127+44.24 D = 12°20'25" (RT) Dc = 06°00'00" R = 954.93' T = 103.24' L = 205.67' E = 5.56' Ch = 205.28' C.B. = N 60°53'30" E	CURVE 8 P.I. = 141+23.66 D = 03°49'06" (RT) Dc = 02°00'00" R = 2864.79' T = 95.49' L = 190.92' E = 1.59' Ch = 190.88' C.B. = N 68°58'16" E	CURVE 9 P.I. = 160+35.82 D = 04°17'09" (LT) Dc = 02°00'00" R = 2864.79' T = 107.20' L = 214.29' E = 2.00' Ch = 214.24' C.B. = N 68°36'38" E	CURVE 10 P.I. = 189+11.57 D = 04°54'54" (LT) Dc = 03°00'00" R = 1909.86' T = 81.97' L = 163.84' E = 1.76' Ch = 163.79' C.B. = N 64°31'09" E
--	---	--	--	---	---

PROJECT CONTROL
STATE PLANE GRID NORTH ZONE (NAD83)
PROJECT ADJUSTMENT FACTOR 1.0000647

RECEIVED _____, 20____
RECORDED _____, 20____
BOOK _____ PAGE _____
COUNTY RECORDER

SURVEYORS SEAL

Kenneth E. Ducat
8/29/2012

HEN-424-12.30
LUC-24-0.00
CENTERLINE PLAT (2 OF 5)
PID NO. 83984
R/W DESIGNER TLT
R/W REVIEWER KED
3 / 128
101 / 230

M:\10060 (ODOT D2 GES)\Task 2a - HEN LUC 424 24 PID 83984.dgn Right of Way\83984\c02.dgn 8/27/2012 2:57:27 PM tit

MONUMENT LEGEND

- EXISTING R/W MONUMENT BOX
- PROPOSED R/W MONUMENT BOX
- EXISTING CONCRETE MONUMENT
- PROPOSED MAGNETIZED SPIKE
- RAILROAD SPIKE FOUND
- ✂ RAILROAD SPIKE SET
- I.P.F. IRON PIN FOUND
- I.P.F. IRON PIN FOUND W/ ID CAP
- I.P.S. IRON PIN SET W/ ID CAP
- I.P.F. IRON PIPE FOUND
- I.P.S. IRON PIPE SET
- P.K.F. P.K. NAIL FOUND
- P.K.S. P.K. NAIL SET

CURVE 11
 P.I. = 207+42.79
 D = 02°16'27" (RT)
 Dc = 02°00'00"
 R = 2864.79'
 T = 56.86'
 L = 113.71'
 E = 0.56'
 Ch = 113.71'
 C.B. = N 63°11'56" E

CURVE 12
 P.I. = 216+06.67
 D = 03°25'04" (LT)
 Dc = 02°00'00"
 R = 2864.79'
 T = 85.47'
 L = 170.88'
 E = 1.27'
 Ch = 170.86'
 C.B. = N 62°37'38" E

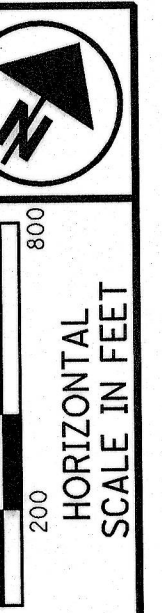
CURVE 13
 P.I. = 237+33.56
 D = 02°47'49" (LT)
 Dc = 02°00'00"
 R = 2864.79'
 T = 69.94'
 L = 139.85'
 E = 0.85'
 Ch = 139.84'
 C.B. = N 59°31'11" E

CURVE 14
 P.I. = 258+83.95
 D = 03°58'18" (LT)
 Dc = 02°00'00"
 R = 2864.79'
 T = 99.33'
 L = 198.58'
 E = 1.72'
 Ch = 198.54'
 C.B. = N 56°07'28" E

CURVE 15
 P.I. = 289+87.38
 D = 01°25'30" (RT)
 Dc = 01°00'00"
 R = 5,729.58'
 T = 71.25'
 L = 142.49'
 E = 0.44'
 Ch = 142.49'
 C.B. = N 54°51'04" E

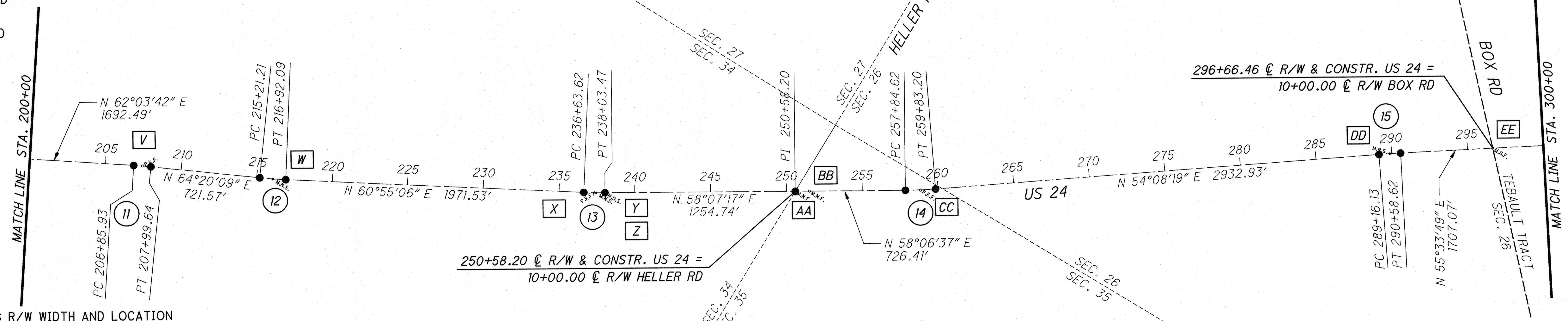
PROJECT CONTROL

STATE PLANE GRID NORTH ZONE (NAD83)
 PROJECT ADJUSTMENT FACTOR 1.0000647



PID NO. **83984**
 R/W DESIGNER TLT
 R/W REVIEWER KED

LUC-24-0.00
 T-6-N, R-9-E
 SECTIONS 26, 34 & 35
 TEBAULT TRACT
 PROVIDENCE TOWNSHIP
 LUCAS COUNTY, OHIO



NOTE: THE EXISTING R/W WIDTH AND LOCATION WERE DETERMINED USING DOCUMENTATION OBTAINED FROM O.D.O.T. DISTRICT 2, THE LUCAS COUNTY ENGINEER'S OFFICE AND THE LUCAS COUNTY RECORDER'S OFFICE.

BASIS FOR BEARINGS:

ALL BEARINGS SHOWN ARE FOR PROJECT USE ONLY. THE BEARINGS SHOWN ARE RELATIVE TO GRID NORTH OF THE OHIO STATE PLANE COORDINATES, NORTH ZONE NAD 83 (2007 ADJUSTMENT) DATUM, AS ESTABLISHED BY G.P.S. OBSERVATIONS IN MARCH OF 2011.

NOTES

ALL EXISTING AND PROPOSED RIGHT OF WAY SHALL BE REFERENCED FROM THE CENTERLINE OF RIGHT OF WAY AND CONSTRUCTION.

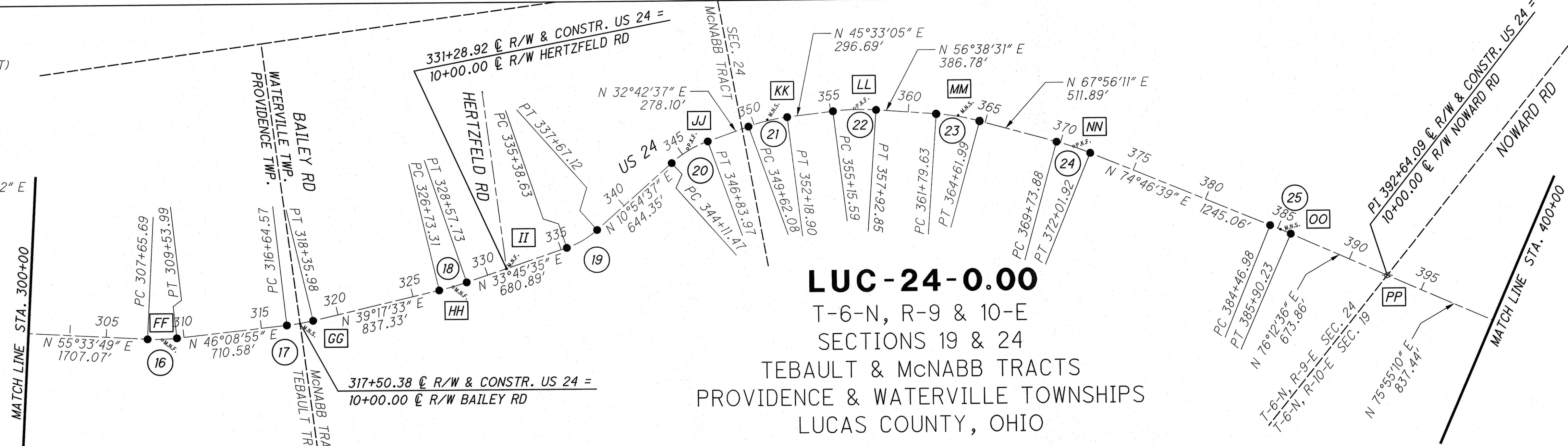
NOTES

SECTION LINE DATA IS BASED ON RECORD INFORMATION. NO FIELD LOCATIONS OF SECTION CORNERS WERE COLLECTED. ALL DATA IS MEANT FOR ORIENTATION PURPOSES ONLY.

- ⊙ = CURVE NUMBER
- ⊠ SEE SHEET 6 FOR MONUMENT TABLE

O.D.O.T. PLANS:
 LUC-24-0.00
 LUC-577-0.00-1.88-6.13

CURVE 16
 P.I. = 308+60.05
 D = 09°24'53" (LT)
 Dc = 05°00'00"
 R = 1145.92'
 T = 94.36'
 L = 188.30'
 E = 3.88'
 Ch = 188.09'
 C.B. = N 50°51'22" E



LUC-24-0.00

T-6-N, R-9 & 10-E
 SECTIONS 19 & 24
 TEBAULT & McNABB TRACTS
 PROVIDENCE & WATERVILLE TOWNSHIPS
 LUCAS COUNTY, OHIO

CURVE 25
 P.I. = 385+18.61
 D = 01°25'57" (RT)
 Dc = 01°00'00"
 R = 5,729.58'
 T = 71.63'
 L = 143.24'
 E = 0.45'
 Ch = 143.24'
 C.B. = N 75°29'38" E

CURVE 17
 P.I. = 317+50.37
 D = 06°51'23" (LT)
 Dc = 04°00'00"
 R = 1432.40'
 T = 85.81'
 L = 171.41'
 E = 2.57'
 Ch = 171.31'
 C.B. = N 42°43'14" E

CURVE 18
 P.I. = 327+65.59
 D = 05°31'58" (LT)
 Dc = 03°00'00"
 R = 1909.86'
 T = 92.28'
 L = 184.42'
 E = 2.23'
 Ch = 184.35'
 C.B. = N 36°31'34" E

CURVE 19
 P.I. = 336+54.41
 D = 22°50'58" (LT)
 Dc = 10°00'00"
 R = 572.96'
 T = 115.79'
 L = 228.50'
 E = 11.58'
 Ch = 226.98'
 C.B. = N 22°20'06" E

CURVE 20
 P.I. = 345+49.39
 D = 21°48'00" (RT)
 Dc = 08°00'00"
 R = 716.20'
 T = 137.92'
 L = 272.50'
 E = 13.16'
 Ch = 270.86'
 C.B. = N 21°48'37" E


CURVE 21
 P.I. = 350+91.03
 D = 12°50'28" (RT)
 Dc = 05°00'00"
 R = 1145.92'
 T = 128.95'
 L = 256.82'
 E = 7.23'
 Ch = 256.29'
 C.B. = N 39°07'51" E

CURVE 22
 P.I. = 356+54.66
 D = 11°05'25" (RT)
 Dc = 04°00'00"
 R = 1432.40'
 T = 139.06'
 L = 277.26'
 E = 6.73'
 Ch = 276.83'
 C.B. = N 51°05'48" E

CURVE 23
 P.I. = 363+21.27
 D = 11°17'40" (RT)
 Dc = 04°00'00"
 R = 1432.40'
 T = 141.64'
 L = 282.36'
 E = 6.99'
 Ch = 281.91'
 C.B. = N 62°17'21" E

CURVE 24
 P.I. = 370+88.04
 D = 06°50'29" (RT)
 Dc = 03°00'00"
 R = 1909.86'
 T = 114.16'
 L = 228.04'
 E = 3.41'
 Ch = 227.91'
 C.B. = N 71°21'25" E

SURVEYORS SEAL



RECEIVED _____, 20____
 RECORDED _____, 20____
 BOOK _____ PAGE _____
 COUNTY RECORDER

Kenneth E. Ducat
 8/29/2012

8/27/2012 2:59:13 PM tlt M:\10060 (ODOT D2 GES)\Task 2a - HEN LUC 424 24 PID 83984\dgn\Right of Way\83984rco03.dgn

MONUMENT LEGEND

- ☐ EXISTING R/W MONUMENT BOX
- ▣ PROPOSED R/W MONUMENT BOX
- EXISTING CONCRETE MONUMENT
- PROPOSED MAGNETIZED SPIKE
- ⊗ RAILROAD SPIKE FOUND
- ⊗ RAILROAD SPIKE SET
- I.R.F. IRON PIN FOUND
- ⊙ I.R.F. IRON PIN FOUND W/ ID CAP
- I.R.S. IRON PIPE SET W/ ID CAP
- ⊙ I.R.F. IRON PIPE FOUND
- ⊙ I.R.S. IRON PIPE SET
- R.K.F. P.K. NAIL FOUND
- R.K.S. P.K. NAIL SET

CURVE 27
P.I. = 409+38.60
D = 13°38'52" (LT)
Dc = 05°00'00"
R = 1145.92'
T = 137.13'
L = 272.96'
E = 8.18'
Ch = 272.31'
C.B. = N 56°29'58" E

CURVE 28
P.I. = 423+97.46
D = 03°19'15" (LT)
Dc = 02°00'00"
R = 2864.79'
T = 83.05'
L = 166.05'
E = 1.20'
Ch = 166.02'
C.B. = N 48°00'55" E

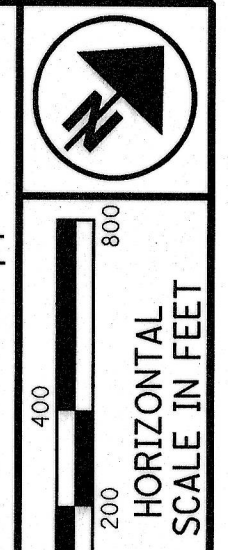
CURVE 29
P.I. = 436+65.65
D = 07°12'48" (LT)
Dc = 03°00'00"
R = 1909.86'
T = 120.38'
L = 240.45'
E = 3.79'
Ch = 240.29'
C.B. = N 42°44'53" E

CURVE 30
P.I. = 443+31.05
D = 12°57'48" (RT)
Dc = 04°00'00"
R = 1432.40'
T = 162.74'
L = 324.09'
E = 9.21'
Ch = 323.40'
C.B. = N 45°37'23" E

CURVE 31
P.I. = 450+44.94
D = 19°18'00" (LT)
Dc = 05°00'00"
R = 1145.92'
T = 194.85'
L = 386.00'
E = 16.45'
Ch = 384.18'
C.B. = N 42°27'17" E

BASIS FOR BEARINGS:

ALL BEARINGS SHOWN ARE FOR PROJECT USE ONLY. THE BEARINGS SHOWN ARE RELATIVE TO GRID NORTH OF THE OHIO STATE PLANE COORDINATES, NORTH ZONE NAD 83 (2007 ADJUSTMENT) DATUM, AS ESTABLISHED BY G.P.S. OBSERVATIONS IN MARCH OF 2011.



PID NO. **83984**

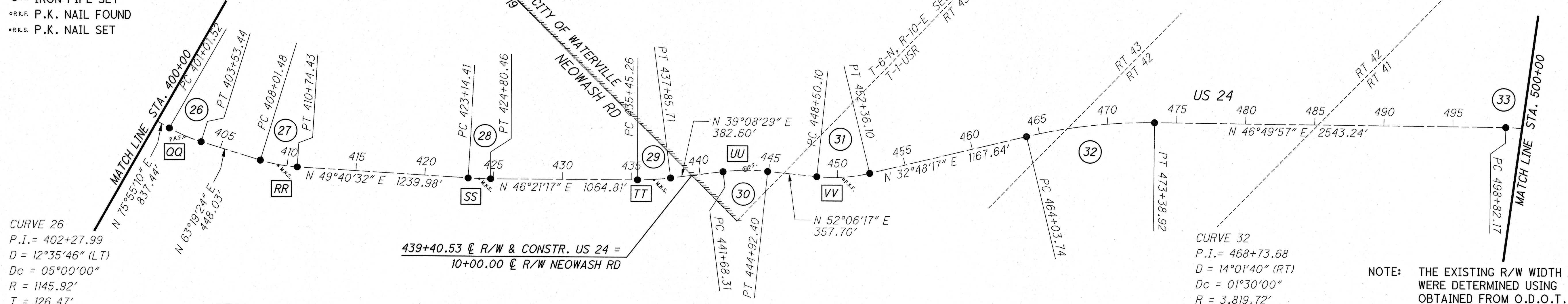
R/W DESIGNER TLT
R/W REVIEWER KED

CENTERLINE PLAT (4 OF 5)

HEN-424-12.30
LUC-24-0.00

5/128
103
230

LUC-24-0.00
T-6-N, R-10-E & T 1 USR
SECTIONS 18 & 19
RIVER TRACTS 41, 42 & 43
CITY OF WATERVILLE
WATERVILLE TOWNSHIP
LUCAS COUNTY, OHIO



CURVE 26
P.I. = 402+27.99
D = 12°35'46" (LT)
Dc = 05°00'00"
R = 1145.92'
T = 126.47'
L = 251.92'
E = 6.96'
Ch = 251.41'
C.B. = N 69°37'17" E

439+40.53 @ R/W & CONSTR. US 24 =
10+00.00 @ R/W NEOWASH RD

NOTES

SECTION LINE DATA IS BASED ON RECORD INFORMATION. NO FIELD LOCATIONS OF SECTION CORNERS WERE COLLECTED. ALL DATA IS MEANT FOR ORIENTATION PURPOSES ONLY.

NOTES

ALL EXISTING AND PROPOSED RIGHT OF WAY SHALL BE REFERENCED FROM THE CENTERLINE OF RIGHT OF WAY AND CONSTRUCTION.

PROJECT CONTROL

STATE PLANE GRID NORTH ZONE (NAD83)
PROJECT ADJUSTMENT FACTOR 1.0000647

NOTE:

THE EXISTING R/W WIDTH AND LOCATION WERE DETERMINED USING DOCUMENTATION OBTAINED FROM O.D.O.T. DISTRICT 2, THE LUCAS COUNTY ENGINEER'S OFFICE AND THE LUCAS COUNTY RECORDER'S OFFICE.

O.D.O.T. PLANS:
LUC-24-0.00
LUC-577-0.00-1.88-6.13

CURVE 33
P.I. = 500+82.26
D = 23°40'06" (RT)
Dc = 06°00'00"
R = 954.93'
T = 200.10'
L = 394.47'
E = 20.74'
Ch = 391.67'
C.B. = N 58°40'00" E

CURVE 35
P.I. = 529+58.19
D = 38°29'35" (LT)
Dc = 04°00'00"
R = 1432.39'
Ls = 300.00'
fs = 06°00'00"
LT = 200.12'
ST = 100.10'
Lc = 662.33'
Ts = 650.98'
Es = 87.57'

578+85.35 @ R/W & CONSTR. US 24 =
10+00.00 @ R/W MECHANICS ST (SR 65)

573+64.54 @ R/W & CONSTR. US 24 =
10+00.00 @ R/W SR 64 =
10+00.00 @ R/W FARNSWORTH RD

568+43.46 @ R/W & CONSTR. US 24 =
10+00.00 @ R/W SOUTH ST

LUC-24-0.00


T 1 USR
RIVER TRACTS 35, 36, 37, 38, 39, 40 & 41
CITY OF WATERVILLE
WATERVILLE TOWNSHIP
LUCAS COUNTY, OHIO

CURVE 34
P.I. = 507+24.90
D = 04°03'24" (RT)
Dc = 02°00'00"
R = 2864.79'
T = 101.46'
L = 202.84'
E = 1.80
Ch = 202.79'
C.B. = N 72°49'10" E

CURVE 36
P.I. = 550+00.70
D = 11°18'54" (LT)
Dc = 01°00'00"
R = 5729.58'
T = 567.59'
L = 1131.49'
E = 28.05'
Ch = 1129.66'
C.B. = N 29°53'15" E

CURVE 37
P.I. = 587+97.14
D = 29°24'00" (LT)
Dc = 02°15'00"
R = 2546.48'
T = 668.06'
L = 1306.67'
E = 86.17'
Ch = 1292.38'
C.B. = N 9°31'48" E

RECEIVED _____, 20____
RECORDED _____, 20____
BOOK _____ PAGE _____
COUNTY RECORDER



M:\10060 (ODOT D2 GES)\Task_2a - HEN LUC 424 24 PID 83984.dgn\Right of Way\83984r.c04.dgn 8/27/2012 3:00:15 PM ht

MONUMENT LEGEND

- EXISTING R/W MONUMENT BOX
PROPOSED R/W MONUMENT BOX
EXISTING CONCRETE MONUMENT
PROPOSED MAGNETIZED SPIKE
RAILROAD SPIKE FOUND
RAILROAD SPIKE SET
IRON PIN FOUND
IRON PIN FOUND W/ ID CAP
IRON PIN SET W/ ID CAP
IRON PIPE FOUND
IRON PIPE SET
P.K. NAIL FOUND
P.K. NAIL SET

CURVE 38
P.I.= 604+62.09
D = 28°30'26" (RT)
Dc = 02°45'00"
R = 2083.48'
T = 529.28'
L = 1036.63'
E = 66.18'
Ch = 1025.97'
C.B. = N 09°05'02" E

CURVE 39
P.I.= 621+67.89
D = 26°38'00" (LT)
Dc = 02°30'00"
R = 2291.83'
T = 542.47'
L = 1065.33'
E = 63.33'
Ch = 1055.77'
C.B. = N 10°01'15" E

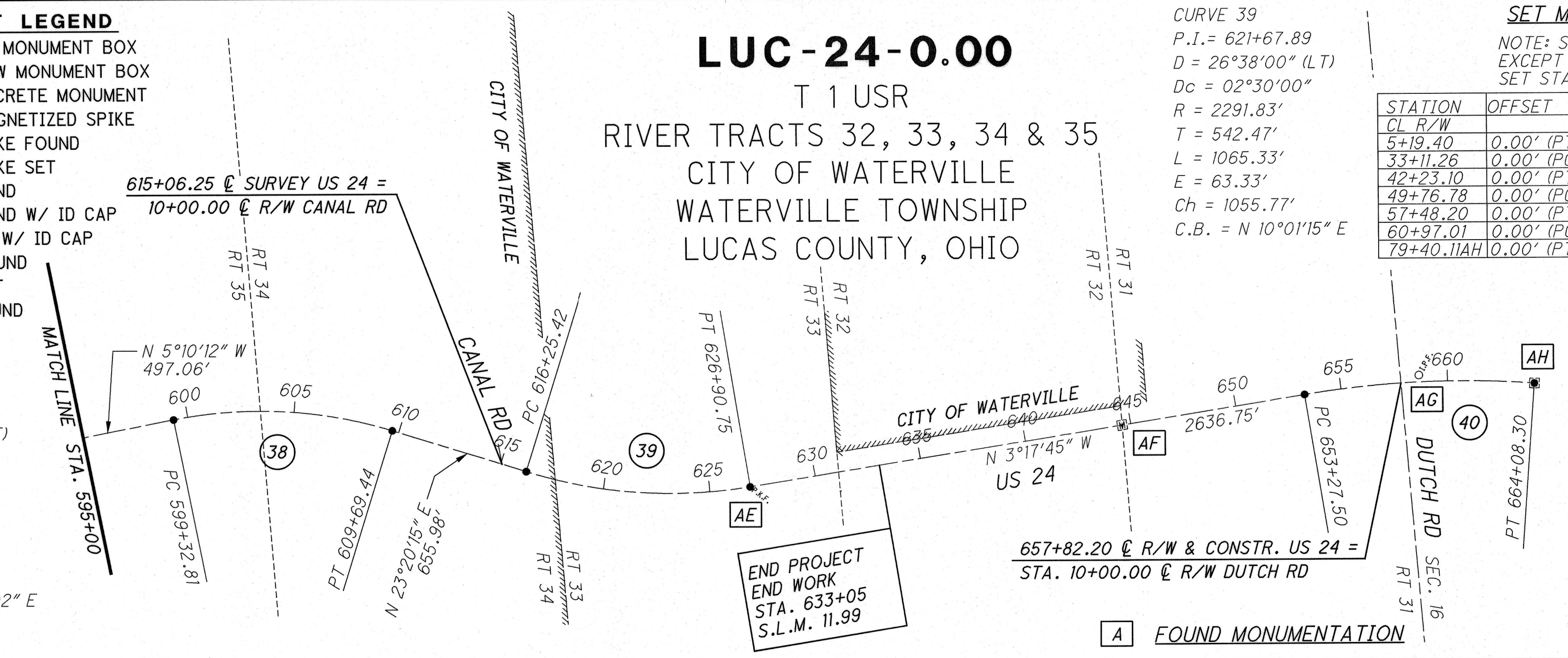
SET MONUMENTATION

NOTE: SET 3/8" x 4" MAGNETIZED SPIKES EXCEPT STA. 60+96.15 TO STA. 189+93.44 SET STANDARD MONUMENT ASSEMBLY.

Table with columns: STATION, OFFSET, STATE PLANE NORTHING, STATE PLANE EASTING, COORDINATES

CURVE 40
P.I.= 658+70.41
D = 13°30'36" (RT)
Dc = 01°15'00"
R = 4583.66'
T = 542.92'
L = 1080.80'
E = 32.04'
Ch = 1078.30'
C.B. = N 3°27'33" E

LUC-24-0.00
T 1 USR
RIVER TRACTS 32, 33, 34 & 35
CITY OF WATERVILLE
WATERVILLE TOWNSHIP
LUCAS COUNTY, OHIO



A FOUND MONUMENTATION

Table with columns: REF, STATION, OFFSET, DESCRIPTION, STATE PLANE COORDINATES (NORTHING, EASTING)

Table with columns: REF, STATION, OFFSET, DESCRIPTION, STATE PLANE COORDINATES (NORTHING, EASTING)

NOTE: THE EXISTING R/W WIDTH AND LOCATION WERE DETERMINED USING DOCUMENTATION OBTAINED FROM O.D.O.T. DISTRICT 2, THE LUCAS COUNTY ENGINEER'S OFFICE AND THE LUCAS COUNTY RECORDER'S OFFICE.

NOTES SECTION LINE DATA IS BASED ON RECORD INFORMATION. NO FIELD LOCATIONS OF SECTION CORNERS WERE COLLECTED. ALL DATA IS MEANT FOR ORIENTATION PURPOSES ONLY.

O.D.O.T. PLANS: LUC-24-0.00 LUC-577-0.00-1.88-6.13

SETTING OF ALL MONUMENTS SHALL BE PERFORMED BY A SURVEYOR REGISTERED IN THE STATE OF OHIO. THE MONUMENT ASSEMBLIES AND REFERENCE MONUMENTS WILL BE INSTALLED BY THE CONTRACTOR AT THE TIME OF CONSTRUCTION.

CHANGES OR ALTERATIONS TO THE LOCATION OF ANY MONUMENTS SHOWN IN THIS TABLE, REQUIRE PRIOR APPROVAL FROM THE DISTRICT REAL ESTATE ADMINISTRATOR OF THE OHIO DEPARTMENT OF TRANSPORTATION.

NOTE: * DID NOT HOLD POINT FOR ALIGNMENT C, M, O, Q, Y, Z - USED P.I.'S TO ESTABLISH ALIGNMENT BASIS FOR BEARINGS:

ALL BEARINGS SHOWN ARE FOR PROJECT USE ONLY. THE BEARINGS SHOWN ARE RELATIVE TO GRID NORTH OF THE OHIO STATE PLANE COORDINATES, NORTH ZONE NAD 83 (2007 ADJUSTMENT) DATUM, AS ESTABLISHED BY G.P.S., OBSERVATIONS IN MARCH OF 2011.

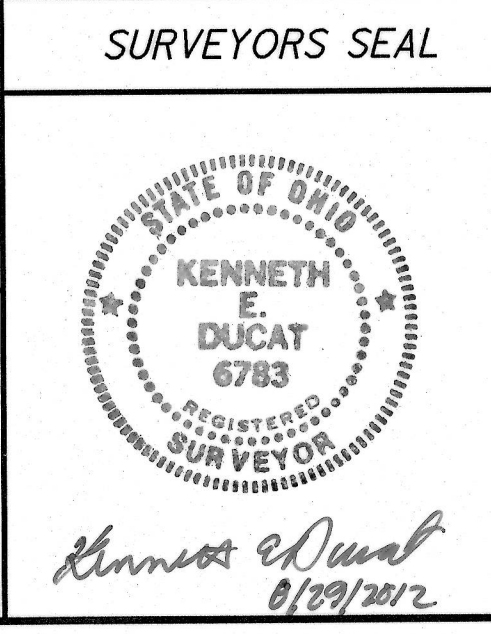
NOTE: POINTS SHOWN AS "SET" WERE ESTABLISHED USING ODOT REFERENCES.

PROJECT CONTROL
STATE PLANE GRID NORTH ZONE (NAD83)
PROJECT ADJUSTMENT FACTOR 1.0000647

NOTES ALL EXISTING AND PROPOSED RIGHT OF WAY SHALL BE REFERENCED FROM THE CENTERLINE OF RIGHT OF WAY AND CONSTRUCTION.

= CURVE NUMBER

Large table with columns: STATION, OFFSET, STATE PLANE NORTHING, STATE PLANE EASTING, COORDINATES

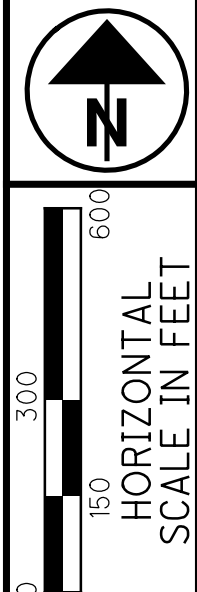


RECEIVED _____, 20___
RECORDED _____, 20___
BOOK _____ PAGE _____
COUNTY RECORDER

Vertical strip on the right containing scale, PID NO. 83984, CENTERLINE PLAT (5 OF 5), HEN-424-12.30 LUC-24-0.00, and a circular stamp with the number 104/230.

8/27/2012 3:01:56 PM tit
M:\10060 (ODOT D2 GES)\Task 2a - HEN LUC 424 24 PID 83984\dgn\Right of Way\83984rco5.dgn

T-5-N, R-7-E
SECTION 4, 5, 8 & 9
LIBERTY TOWNSHIP
HENRY COUNTY, OHIO



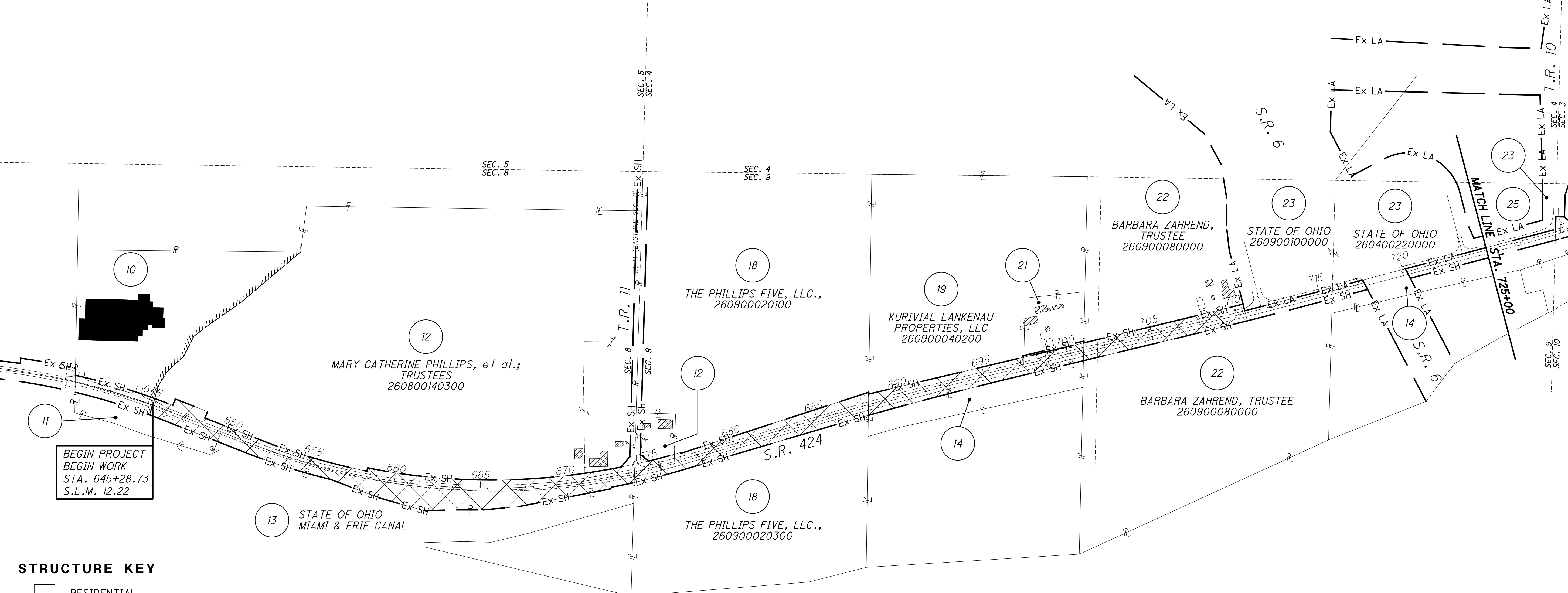
PID NO. **83984**
R/W DESIGNER SEA
R/W REVIEWER KED

PROPERTY MAP (1 OF 10)

HEN-424-12.30
LUC-24-0.00

7/128
105
230

M:\10060 (ODOT D2 GES)\Task 2a - HEN LUC 424 24 PID 83984.dgn\Right of Way\83984\rm01.dgn 8/14/2012 10:47:05 AM tit



BEGIN PROJECT
BEGIN WORK
STA. 645+28.73
S.L.M. 12.22

STRUCTURE KEY

- RESIDENTIAL
- COMMERCIAL
- OUT-BUILDING

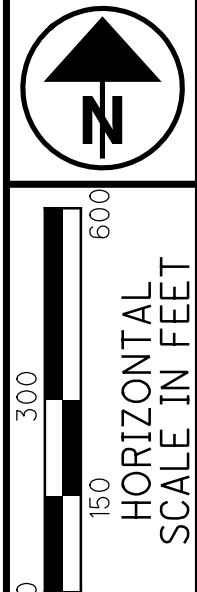
- 10 HENRY COUNTY COMMISSIONERS
270800140100
- 11 CITY OF NAPOLEON
270800060100
- 14 STATE OF OHIO
MIAMI & ERIE CANAL
- 21 THOMAS R. HEFFLINGER, et ux.
260900040100
- 25 WALTER W. RICKENBERG, et ux.
260900160000
- 23 STATE OF OHIO
260400200000

R/W TO BE TRANSFERRED FROM THE STATE OF OHIO TO THE HENRY COUNTY BOARD OF COMMISSIONERS

REV. BY	DATE	DESCRIPTION

DATE COMPLETED JUNE 11, 2012

T-5-N, R-7-E
 SECTIONS 2, 3, 4, 9 & 10
 LIBERTY TOWNSHIP
 HENRY COUNTY, OHIO



PID NO.
83984

R/W DESIGNER
 SEA
 R/W REVIEWER
 KED

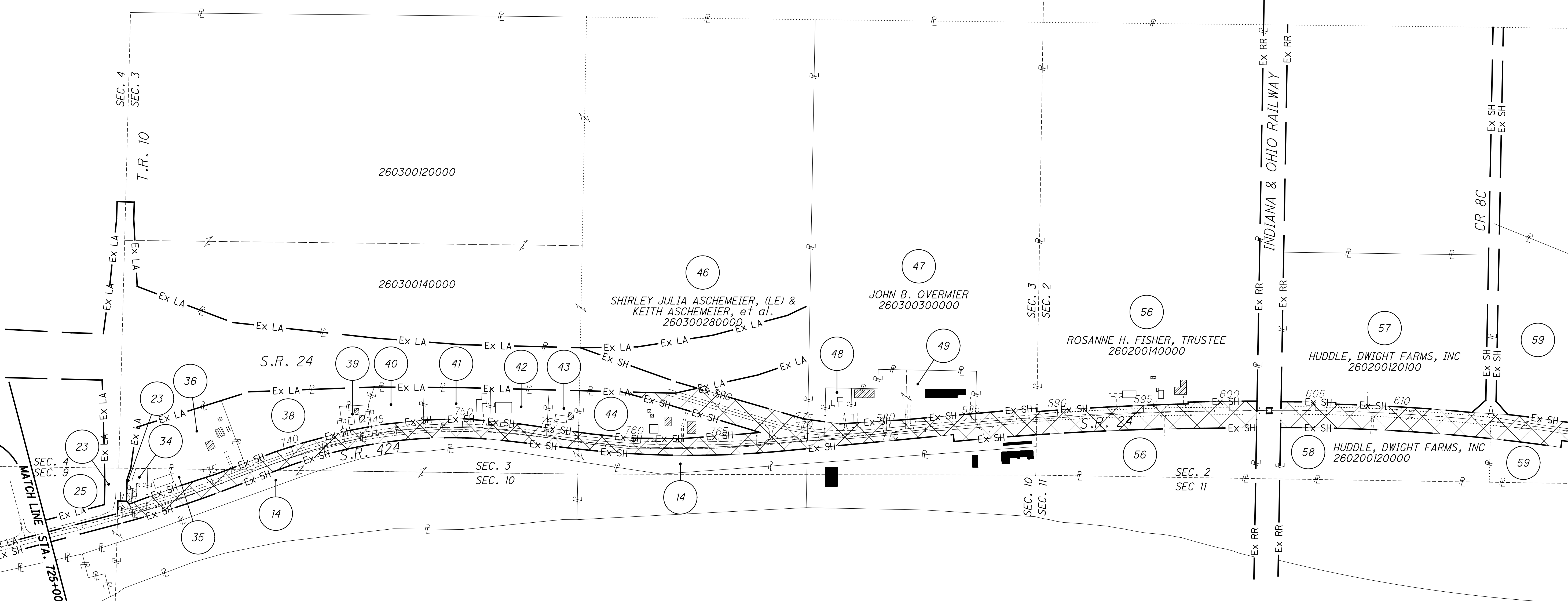
PROPERTY MAP (2 OF 10)

**HEN-424-12.30
 LUC-24-0.00**

8/128

106
 230

M:\10060 (ODOT D2 GES)\Task_2a - HEN LUC 424 24 PID 83984.dgn\Right of Way\83984\rm02.dgn 8/14/2012 10:47:45 AM tit



STRUCTURE KEY

- RESIDENTIAL
- COMMERCIAL
- OUT-BUILDING




- 14 STATE OF OHIO
MIAMI & ERIE CANAL
- 23 STATE OF OHIO
260400200000
261000080000
- 25 WALTER W. RICKENBERG, et ux.
260900160000
- 34 DARRELL E. BUEHRER, et ux.
261000040000
- 35 MICHAEL FRY, et al., TRUSTEES
261000020000
- 36 CHARLES C. ANDERSON, et al.,
TRUSTEES
260300140202
- 38 MARVIN L. DRUMMOND
260300140200
- 39 MATTHEW F. DAMMAN
260300140100
- 40 MARVIN L. DRUMMOND, et al.
260300140204
- 41 JOHN J. BENDER, et ux.
260300140203
- 42 MARVIN L. DRUMMOND
260300260000
- 43 CLYDE J. DENNIS, et ux.
260300140201
- 44 ASCHEMEIER, KARL
260300280100
- 48 SHARON J. FISHER
260300300201
- 49 GERKEN MATERIAL, INC.
260300300200
260300300300
260300300100
- 59 NELDA C. KELPING, (LE) &
DANIEL D. HEFFLINGER, et al.
260200180000

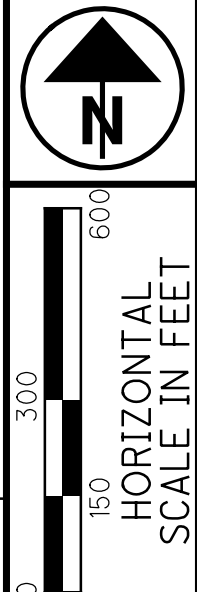
R/W TO BE TRANSFERRED FROM THE STATE OF OHIO
 TO THE HENRY COUNTY BOARD OF COMMISSIONERS

REV. BY	DATE	DESCRIPTION
	JUNE 11, 2012	

T-5-N, R-9-E
 SECTIONS 5 & 6
 SOUTH MANOR TRACT
 PROVIDENCE TWP.
 LUCAS COUNTY, OHIO

STRUCTURE KEY

-  RESIDENTIAL
-  COMMERCIAL
-  OUT-BUILDING



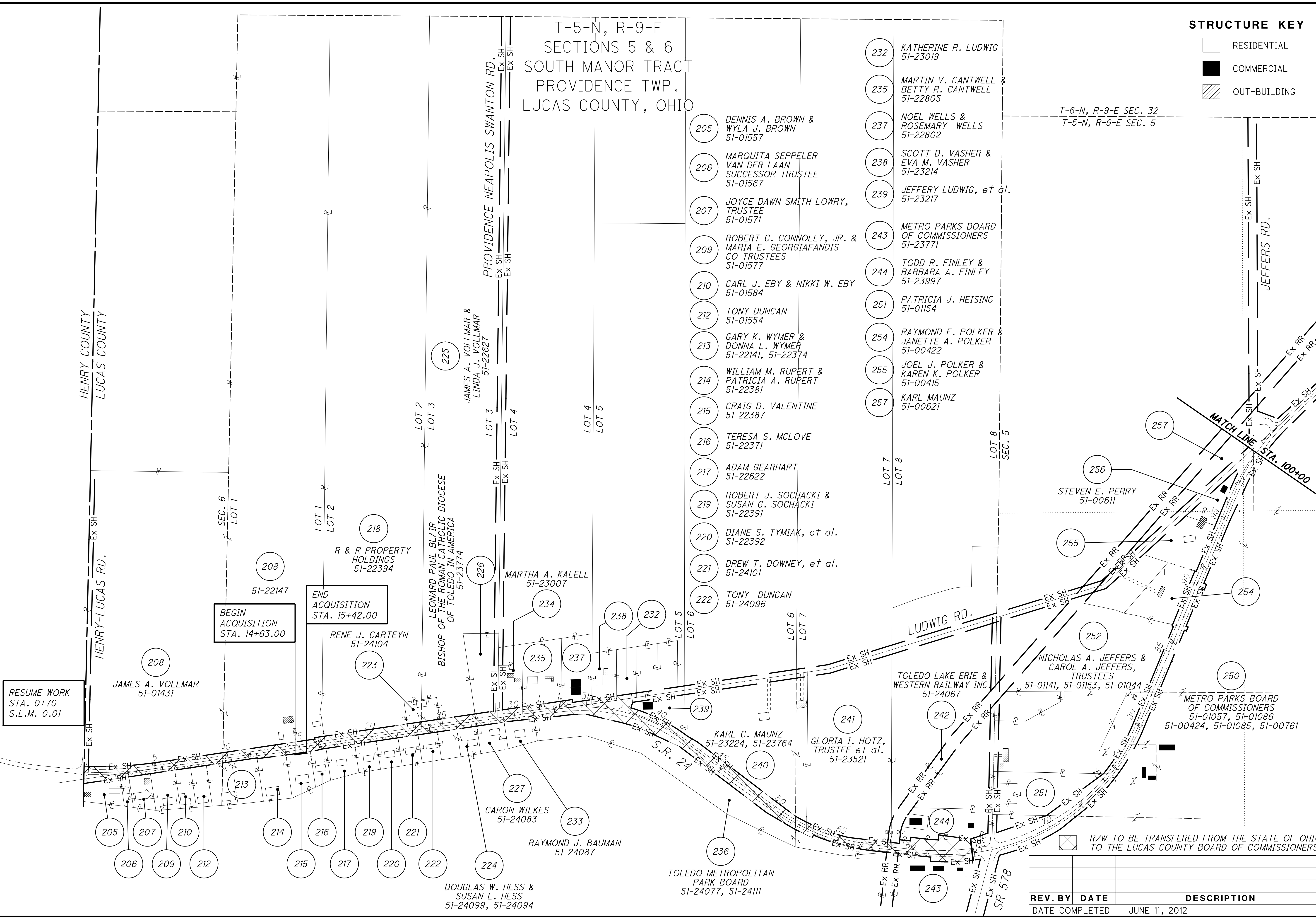
PID NO. **83984**
 R/W DESIGNER SEA R/W REVIEWER KED

PROPERTY MAP (3 OF 10)

HEN-424-12.30
 LUC-24-0.00

9/128
 107
 230

M:\10060 (ODOT D2 GES)\Task 2a - HEN LUC 424 24 PID 83984.dgn\Right of Way\83984rm03.dgn 8/14/2012 2:33:22 PM tit



RESUME WORK
 STA. 0+70
 S.L.M. 0.01

BEGIN ACQUISITION
 STA. 14+63.00

END ACQUISITION
 STA. 15+42.00

R/W TO BE TRANSFERRED FROM THE STATE OF OHIO
 TO THE LUCAS COUNTY BOARD OF COMMISSIONERS

REV. BY	DATE	DESCRIPTION
	JUNE 11, 2012	

- 232 KATHERINE R. LUDWIG 51-23019
- 235 MARTIN V. CANTWELL & BETTY R. CANTWELL 51-22805
- 237 NOEL WELLS & ROSEMARY WELLS 51-22802
- 238 SCOTT D. VASHER & EVA M. VASHER 51-23214
- 239 JEFFERY LUDWIG, et al. 51-23217
- 243 METRO PARKS BOARD OF COMMISSIONERS 51-23771
- 244 TODD R. FINLEY & BARBARA A. FINLEY 51-23997
- 251 PATRICIA J. HEISING 51-01154
- 254 RAYMOND E. POLKER & JANETTE A. POLKER 51-00422
- 255 JOEL J. POLKER & KAREN K. POLKER 51-00415
- 257 KARL MAUNZ 51-00621

- 205 DENNIS A. BROWN & WYLA J. BROWN 51-01557
- 206 MARQUITA SEPPELER VAN DER LAAN SUCCESSOR TRUSTEE 51-01567
- 207 JOYCE DAWN SMITH LOWRY, TRUSTEE 51-01571
- 209 ROBERT C. CONNOLLY, JR. & MARIA E. GEORGIAFANDIS CO TRUSTEES 51-01577
- 210 CARL J. EBY & NIKKI W. EBY 51-01584
- 212 TONY DUNCAN 51-01554
- 213 GARY K. WYMER & DONNA L. WYMER 51-22141, 51-22374
- 214 WILLIAM M. RUPERT & PATRICIA A. RUPERT 51-22381
- 215 CRAIG D. VALENTINE 51-22387
- 216 TERESA S. MCLOVE 51-22371
- 217 ADAM GEARHART 51-22622
- 219 ROBERT J. SOCHACKI & SUSAN G. SOCHACKI 51-22391
- 220 DIANE S. TYMIK, et al. 51-22392
- 221 DREW T. DOWNEY, et al. 51-24101
- 222 TONY DUNCAN 51-24096

- 208 JAMES A. VOLLMAR 51-01431
- 208 R & R PROPERTY HOLDINGS 51-22394
- 208 RENÉ J. CARTEYN 51-24104
- 213 CARON WILKES 51-24083
- 214 DOUGLAS W. HESS & SUSAN L. HESS 51-24099, 51-24094
- 215 RAYMOND J. BAUMAN 51-24087
- 216
- 217
- 219
- 220
- 221
- 222
- 223
- 224
- 225 JAMES A. VOLLMAR & LINDA J. VOLLMAR 51-22627
- 226
- 227
- 228
- 229
- 230
- 231
- 232
- 233
- 234
- 235
- 236
- 237
- 238
- 239
- 240
- 241
- 242
- 243
- 244
- 245
- 246
- 247
- 248
- 249
- 250
- 251
- 252
- 253
- 254
- 255
- 256
- 257

T-6-N, R-9-E SEC. 32
 T-5-N, R-9-E SEC. 5

LUDWIG RD.

MATCH LINE STA. 100+00

TOLEDO LAKE ERIE & WESTERN RAILWAY INC. 51-24067

NICHOLAS A. JEFFERS & CAROL A. JEFFERS, TRUSTEES 51-01141, 51-01153, 51-01044

METRO PARKS BOARD OF COMMISSIONERS 51-01057, 51-01086, 51-00424, 51-01085, 51-00761

TOLEDO METROPOLITAN PARK BOARD 51-24077, 51-24111

DOUGLAS W. HESS & SUSAN L. HESS 51-24099, 51-24094

STRUCTURE KEY

- RESIDENTIAL
- COMMERCIAL
- OUT-BUILDING

T-6-N, R-9-E
SECTION 32
PROVIDENCE TWP.
LUCAS COUNTY, OHIO

T-6-N, R-9-E
SECTION 33
PROVIDENCE TWP.
LUCAS COUNTY, OHIO

PATTON RD.

RIVERBEND STABLES &
EQUESTRIAN CENTER, LLC
51-17973

DS FREEDOM PROPERTIES, LLC
51-18057

LISA L. SEEL, et al.
51-18684, 51-18674

DAVID A. GENSON &
DIXIE M. GENSON
51-17827

JAMES L. GLASSFORD,
TRUSTEE
51-19135, 51-19131

CHRISTINE M. BORER
51-00196

CHRISTINE M. BORER
GONZALES, et al.
51-00192

KARL MAUNZ
51-00621
13100 LUDWIG RD.

MARGARETTA A. GLASSFORD,
TRUSTEE
51-19134

DONALD P. HARTER &
LYNN HARTER
51-17919

PAUL S. MITCH &
DEBRA G. MITCH
51-18701

287 KENNETH A. POUPARD &
LYNDA C. POUPARD
51-18704

288 JOHN E. SCHAUFF, JR.
51-18707

289 DAVID P. VNUCK
51-18714

290 MICHAEL J. CREQUE &
JACQUEL R. CREQUE
51-18717

291 ELDON P. WEILNAU &
MARYLYN E. WEILNAU, TRUSTEE
51-18661

292 THOMAS M. ZAPIECKI &
KAREN B. ZAPIECKI
51-18147

294 JUDY E. MYERS
51-18037

295 LAURIE A. SWYERS
51-17971

297 JOHN A. WINDER
51-17918

T-6-N, R-9-E
SECTION 5
PROVIDENCE TWP.
LUCAS COUNTY, OHIO

T-5-N, R-9-E
SECTION 4
PROVIDENCE TWP.
LUCAS COUNTY, OHIO

266 LEONARD PAUL BLAIR, BISHOP OF THE ROMAN
CATHOLIC DIO CESE OF TOLEDO IN AMERICA
51-00634

267 JAMES R. HOFFMAN,
BISHOP OF TOLEDO
51-00631

268 WILLIAM J. BORER &
LORI L. BORER, CO-TRUSTEES
51-00677

269 ROGER W. BORER
51-00197

270 KEITH BOSTLEMAN &
SUZANNE BOSTLEMAN
51-00141

271 STEVEN E. RAHMEL &
KAREN E. RAHMEL
51-00121

277 JOANN PONTIUS, TRUSTEE
51-18884

278 RICHARD DYKE & HELEN DYKE
51-00104

279 VETERANS MEMORIAL ASSOCIATION OF
GRAND RAPIDS OHIO, A NOT FOR
PROFIT CORP
51-00101, 51-00144

280 R. W. & H. L. DYKE
51-00107

281 JOANN PONTIUS, TRUSTEE
51-00004

265 WILLIAM J. BORER &
LORI L. BORER
CO-TRUSTEES
51-00193, 51-00194
51-00195

276 JOANN ALTHOFF fka JOANN PONTIUS,
AS TRUSTEE OF THE JOANN PONTIUS
REVOCABLE LIVING TRUST
51-00001

287 KENNETH A. POUPARD &
LYNDA C. POUPARD
51-18704

288 JOHN E. SCHAUFF, JR.
51-18707

289 DAVID P. VNUCK
51-18714

290 MICHAEL J. CREQUE &
JACQUEL R. CREQUE
51-18717

291 ELDON P. WEILNAU &
MARYLYN E. WEILNAU, TRUSTEE
51-18661

292 THOMAS M. ZAPIECKI &
KAREN B. ZAPIECKI
51-18147

294 JUDY E. MYERS
51-18037

295 LAURIE A. SWYERS
51-17971

297 JOHN A. WINDER
51-17918



0 150 300 600
HORIZONTAL
SCALE IN FEET

PID NO.
83984

R/W DESIGNER
SEA
R/W REVIEWER
KED

PROPERTY MAP (4 OF 10)

HEN-424-12.30
LUC-24-0.00

10/128

108
230

REV. BY	DATE	DESCRIPTION
DATE COMPLETED		JUNE 11, 2012

M:\10060 (ODOT D2 GES)\Task 2a - HEN LUC 424 24 PID 83984.dgn\Right of Way\83984rm04.dgn 8/14/2012 2:34:38 PM tit

T-6-N, R-9-E
 SECTIONS 26, 33, 34 & 35
 PROVIDENCE TWP.
 LUCAS COUNTY, OHIO

- 299 RICHARD L. GUERNSEY & NANCY R. M. GUERNSEY 51-17824
- 300 RICHARD H. PARTHEMER, TRUSTEE 51-17814
- 302 ROBIN R. MILLER 51-17801
- 303 ROBERT R. RANSOM 51-17787
- 308 MARY A. MACKIE 51-19574
- 309 JOSHUA D. MAGRUM & KAREN M. MAGRUM 51-19568
- 310 JOHN L. STALL III & PATRICIA STALL 51-19490
- 311 JENNIFER M. JONES & JOHN H. JONES 51-19570
- 312 ROBERT J. BURKARD & JOANN BURKARD, TRUSTEES 51-19484
- 313 MARY H. KUNS 51-19287
- 314 CHRISTOPHER J. BERRY & KERRY K. BERRY 51-19377
- 315 ROBERT J. DILDINE & SALLEE J. DILDINE 51-19378, 51-19379 51-19491
- 316 BERYL E. AUSTIN VAN HOUTTE, et al. 51-19284
- 318 LAWRENCE R. DEARDURFF & SUSAN F. DEARDURFF 51-28301
- 319 JOSEPH H. YEARY 51-28304
- 320 IPITOMBI FOUNDATION 51-28307
- 321 DENNIS D. KLINEPETER 51-28311
- 322 ROGER A. SMITH & PATRICIA J. SMITH 51-28314
- 323 ROBERT E. BRITT II & TRACEY K. BRITT 51-19569, 51-19486
- 324 GERALD L. SNIEGOWSKI & PATRICIA A. SNIEGOWSKI 51-28317
- 325 RICHARD L. SNYDER & REBECCA L. SNYDER 51-28321
- 326 RIVER LURES INC. AN OHIO CORPORATION 51-28324
- 327 JOHN L. STALL & PATRICIA A. STALL 51-19489, 51-19490
- 328 JOSHUA MAGRUM & KAREN MAGRUM 51-19485
- 332 JAN L. REVILL 51-28327
- 334 RAYMOND A. FLOORING 51-28331
- 335 CHARLES R. BUREAU & ANYA M. BUREAU 51-28334
- 336 WILLIAM A. WILLIAMS II & SUSAN T. WILLIAMS 51-28337
- 337 PAUL H. SILL & HELGA B. SILL 51-28341
- 338 WILLIAM J. PATTERSON 51-28344

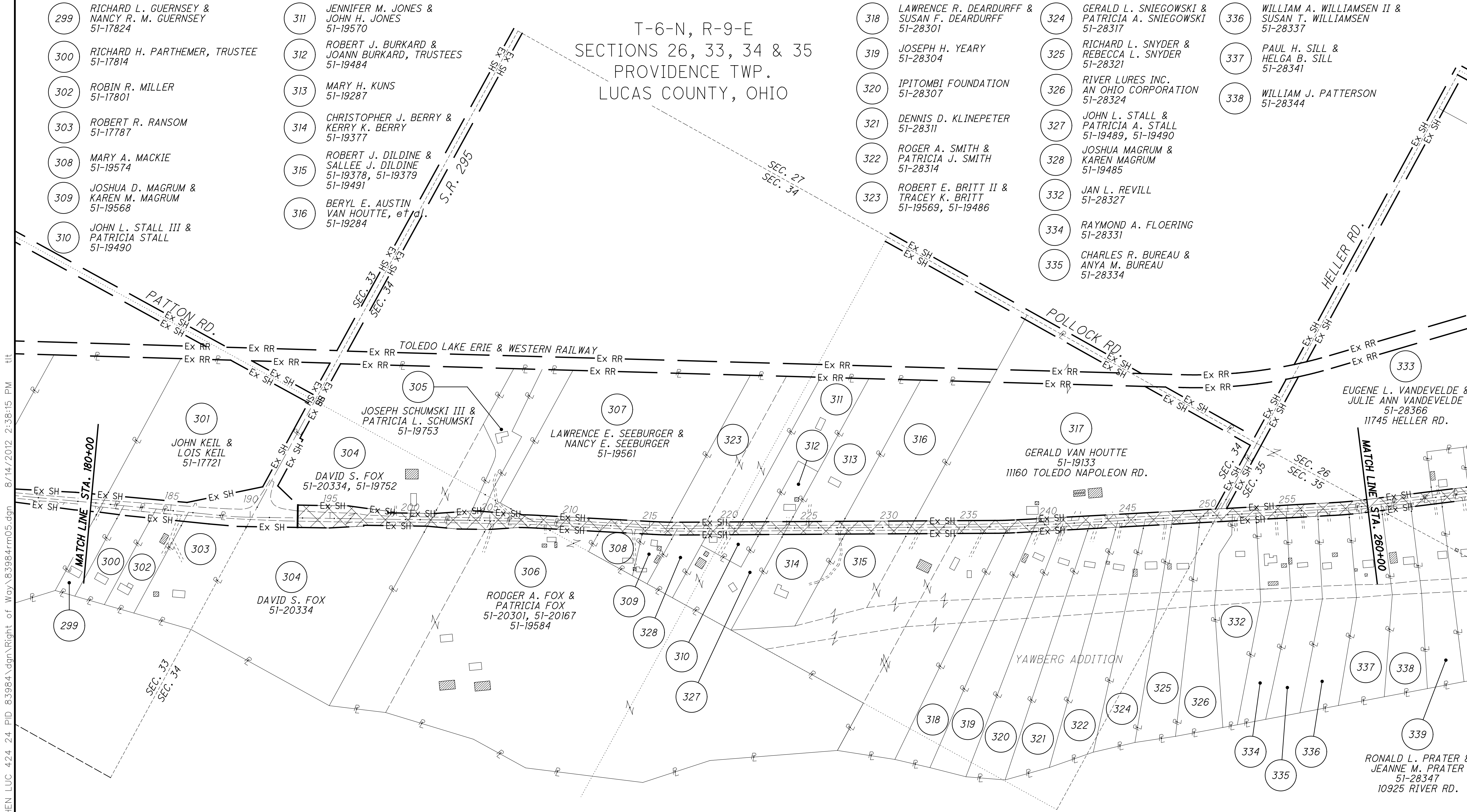
M:\10060 (ODOT D2 GES)\Task 2a - HEN LUC 424 24 PID 83984.dgn\Right of Way\83984rm05.dgn 8/14/2012 2:38:15 PM tit

N

0 150 300 600
 HORIZONTAL
 SCALE IN FEET

R/W DESIGNER SEA
 R/W REVIEWER KED

PID NO.
83984



STRUCTURE KEY

- RESIDENTIAL
- COMMERCIAL
- OUT-BUILDING

 R/W TO BE TRANSFERRED FROM THE STATE OF OHIO TO THE LUCAS COUNTY BOARD OF COMMISSIONERS

REV. BY	DATE	DESCRIPTION
DATE COMPLETED		JUNE 11, 2012


PROPERTY MAP (5 OF 10)

**HEN-424-12.30
 LUC-24-0.00**

11 / 128

109
 230

STRUCTURE KEY

-  RESIDENTIAL
-  COMMERCIAL
-  OUT-BUILDING

T-6-N, R-9-E
SECTIONS 35 & 26, TEBAULT TRACT
PROVIDENCE TWP.
LUCAS COUNTY, OHIO



PID NO.
83984

R/W DESIGNER
SEA
R/W REVIEWER
KED

PROPERTY MAP (6 OF 10)

HEN-424-12.30
LUC-24-0.00

12 / 128

110
230

364 KENNETH P. HARRIS & LINDA K. HARRIS 51-21147

367 SCOTT A. TABNER 51-21141

369 SCOTT BROWN & PAIGE BROWN 51-20814

370 STANLEY M. KURON 51-20788

372 JOHN MERTES & JANE A. MERTES 51-20677

373 L. & Z. PROPERTIES OF NW OHIO LLC. 51-21051

374 THOMAS E. ZITZELBERGER 51-21026

375 PAULA A. MAYES 51-20817

376 MARK G. BRILL 52-29047

377 METROPOLITAN PARK DISTRICT OF THE TOLEDO AREA 51-21001

378 DEANNA OUSKY 91-35872

379 DOUBLE 'O' CORPORATION 91-35874

381 LESLIE L. SMITH & DIANE J. SMITH 91-35873

382 DOROTHY T. VEEDER & VERNON H. VEEDER 91-35876

384 LOUIS I. LEASOR 91-35573

385 DAVID P. VNUCK 91-35581

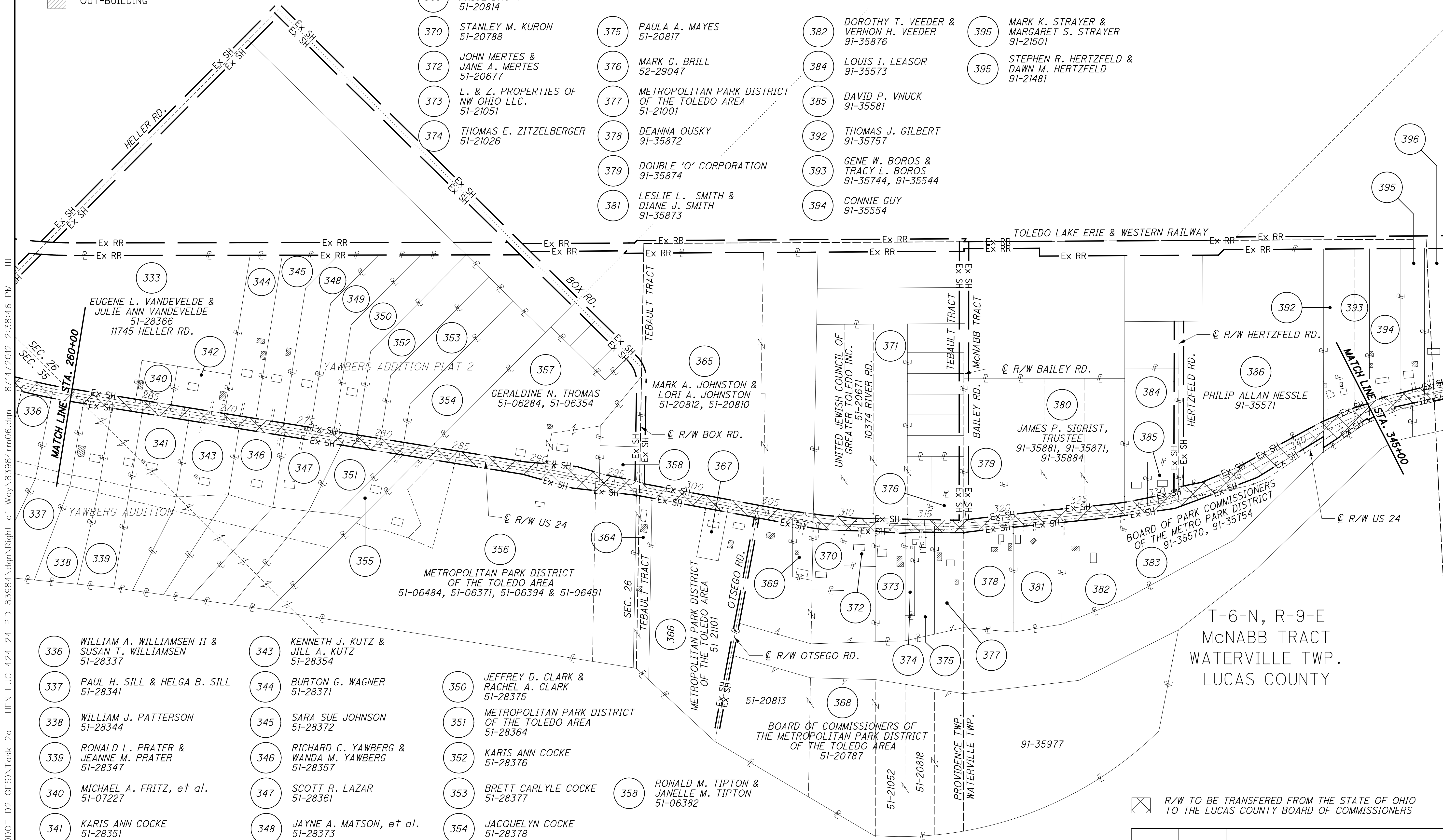
392 THOMAS J. GILBERT 91-35757

393 GENE W. BOROS & TRACY L. BOROS 91-35744, 91-35544

394 CONNIE GUY 91-35554

395 MARK K. STRAYER & MARGARET S. STRAYER 91-21501

395 STEPHEN R. HERTZFELD & DAWN M. HERTZFELD 91-21481



336 WILLIAM A. WILLIAMSEN II & SUSAN T. WILLIAMSEN 51-28337

337 PAUL H. SILL & HELGA B. SILL 51-28341

338 WILLIAM J. PATTERSON 51-28344

339 RONALD L. PRATER & JEANNE M. PRATER 51-28347

340 MICHAEL A. FRITZ, et al. 51-07227

341 KARIS ANN COCKE 51-28351

342 CHARLES H. YEARY & KAY E. YEARY 51-07221

343 KENNETH J. KUTZ & JILL A. KUTZ 51-28354

344 BURTON G. WAGNER 51-28371

345 SARA SUE JOHNSON 51-28372

346 RICHARD C. YAWBERG & WANDA M. YAWBERG 51-28357

347 SCOTT R. LAZAR 51-28361

348 JAYNE A. MATSON, et al. 51-28373

349 JACQUELYN M. COCKE 51-28374

350 JEFFREY D. CLARK & RACHEL A. CLARK 51-28375

351 METROPOLITAN PARK DISTRICT OF THE TOLEDO AREA 51-28364

352 KARIS ANN COCKE 51-28376

353 BRETT CARLYLE COCKE 51-28377

354 JACQUELYN COCKE 51-28378

355 KENNETH ROTHENSTINE & MARY ELLEN ROTHENSTINE 51-07241

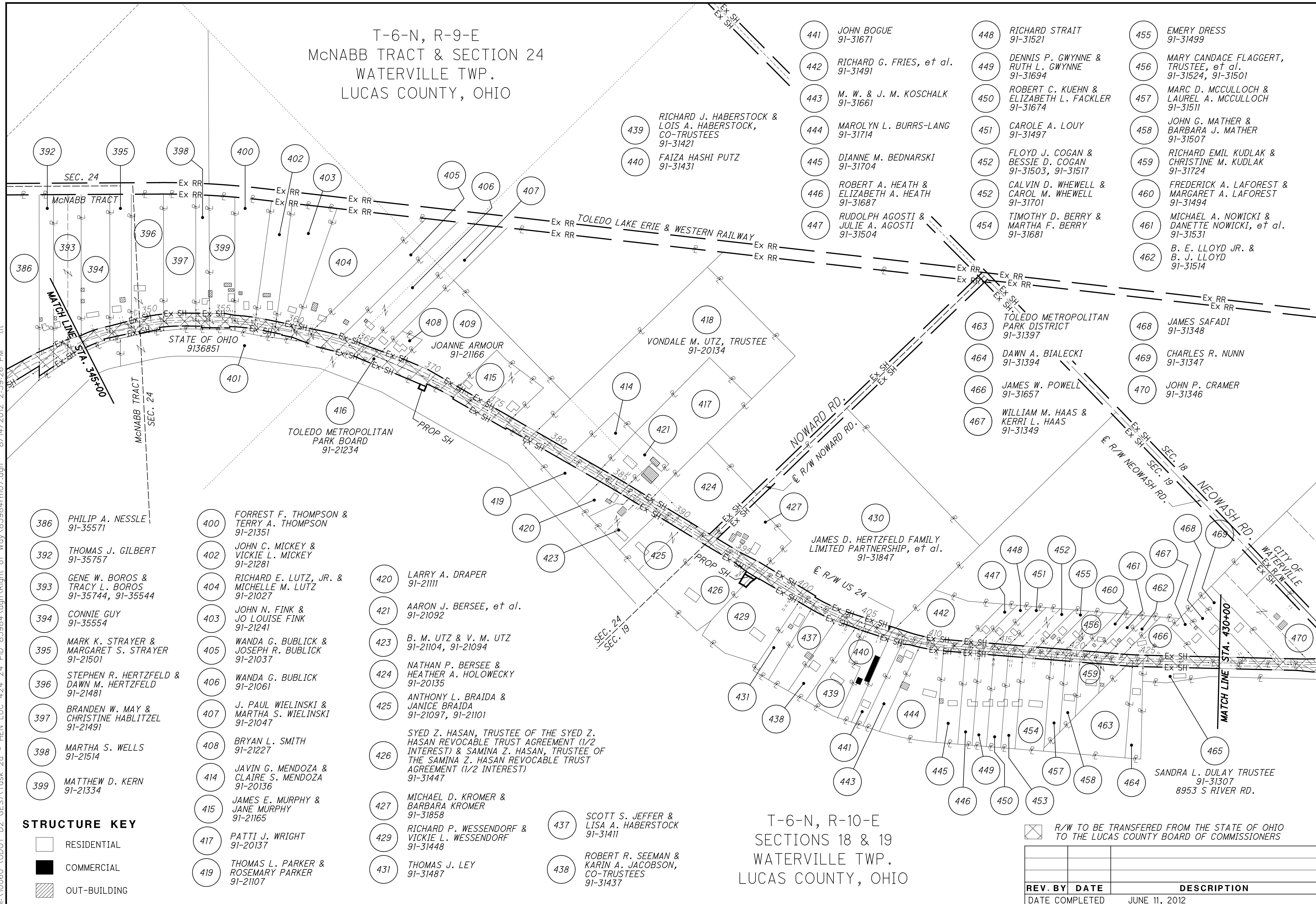
358 RONALD M. TIPTON & JANELLE M. TIPTON 51-06382

 R/W TO BE TRANSFERRED FROM THE STATE OF OHIO TO THE LUCAS COUNTY BOARD OF COMMISSIONERS

REV. BY	DATE	DESCRIPTION

M:\10060 (ODOT D2 GES)\Task 2a - HEN LUC 424 24 PID 83984.dgn\Right of Way 83984.rm06.dgn 8/14/2012 2:38:46 PM tit

T-6-N, R-9-E
McNABB TRACT & SECTION 24
WATERVILLE TWP.
LUCAS COUNTY, OHIO



- 386 PHILIP A. NESSLE 91-35571
- 392 THOMAS J. GILBERT 91-35757
- 393 GENE W. BOROS & TRACY L. BOROS 91-35744, 91-35544
- 394 CONNIE GUY 91-35554
- 395 MARK K. STRAYER & MARGARET S. STRAYER 91-21501
- 396 STEPHEN R. HERTZFELD & DAWN M. HERTZFELD 91-21481
- 397 BRANDEN W. MAY & CHRISTINE HABLITZEL 91-21491
- 398 MARTHA S. WELLS 91-21514
- 399 MATTHEW D. KERN 91-21334

- 400 FORREST F. THOMPSON & TERRY A. THOMPSON 91-21351
- 402 JOHN C. MICKEY & VICKIE L. MICKEY 91-21281
- 404 RICHARD E. LUTZ, JR. & MICHELLE M. LUTZ 91-21027
- 403 JOHN N. FINK & JO LOUISE FINK 91-21241
- 405 WANDA G. BUBLICK & JOSEPH R. BUBLICK 91-21037
- 406 WANDA G. BUBLICK 91-21061
- 407 J. PAUL WIELINSKI & MARTHA S. WIELINSKI 91-21047
- 408 BRYAN L. SMITH 91-21227
- 414 JAVIN G. MENDOZA & CLAIRE S. MENDOZA 91-20136
- 415 JAMES E. MURPHY & JANE MURPHY 91-21165
- 417 PATTI J. WRIGHT 91-20137
- 419 THOMAS L. PARKER & ROSEMARY PARKER 91-21107

- 420 LARRY A. DRAPER 91-21111
- 421 AARON J. BERSEE, et al. 91-21092
- 423 B. M. UTZ & V. M. UTZ 91-21104, 91-21094
- 424 NATHAN P. BERSEE & HEATHER A. HOLOWECKY 91-20135
- 425 ANTHONY L. BRAIDA & JANICE BRAIDA 91-21097, 91-21101
- 426 SYED Z. HASAN, TRUSTEE OF THE SYED Z. HASAN REVOCABLE TRUST AGREEMENT (1/2 INTEREST) & SAMINA Z. HASAN, TRUSTEE OF THE SAMINA Z. HASAN REVOCABLE TRUST AGREEMENT (1/2 INTEREST) 91-31447
- 427 MICHAEL D. KROMER & BARBARA KROMER 91-31858
- 429 RICHARD P. WESSENDORF & VICKIE L. WESSENDORF 91-31448
- 431 THOMAS J. LEY 91-31487

- 437 SCOTT S. JEFFER & LISA A. HABERSTOCK 91-31411
- 438 ROBERT R. SEEMAN & KARIN A. JACOBSON, CO-TRUSTEES 91-31437



- 441 JOHN BOGUE 91-31671
- 442 RICHARD G. FRIES, et al. 91-31491
- 443 M. W. & J. M. KOSCHALK 91-31661
- 444 MAROLYN L. BURRS-LANG 91-31714
- 445 DIANNE M. BEDNARSKI 91-31704
- 446 ROBERT A. HEATH & ELIZABETH A. HEATH 91-31687
- 447 RUDOLPH AGOSTI & JULIE A. AGOSTI 91-31504
- 448 RICHARD STRAIT 91-31521
- 449 DENNIS P. GWYNNE & RUTH L. GWYNNE 91-31694
- 450 ROBERT C. KUEHN & ELIZABETH L. FACKLER 91-31674
- 451 CAROLE A. LOUY 91-31497
- 452 FLOYD J. COGAN & BESSIE D. COGAN 91-31503, 91-31517
- 452 CALVIN D. WHEWELL & CAROL M. WHEWELL 91-31701
- 454 TIMOTHY D. BERRY & MARTHA F. BERRY 91-31681
- 455 EMERY DRESS 91-31499
- 456 MARY CANDACE FLAGGERT, TRUSTEE, et al. 91-31524, 91-31501
- 457 MARC D. MCCULLOCH & LAUREL A. MCCULLOCH 91-31511
- 458 JOHN G. MATHER & BARBARA J. MATHER 91-31507
- 459 RICHARD EMIL KUDLAK & CHRISTINE M. KUDLAK 91-31724
- 460 FREDERICK A. LAFOREST & MARGARET A. LAFOREST 91-31494
- 461 MICHAEL A. NOWICKI & DANETTE NOWICKI, et al. 91-31531
- 462 B. E. LLOYD JR. & B. J. LLOYD 91-31514

- 463 TOLEDO METROPOLITAN PARK DISTRICT 91-31397
- 464 DAWN A. BIALECKI 91-31394
- 466 JAMES W. POWELL 91-31657
- 467 WILLIAM M. HAAS & KERRI L. HAAS 91-31349
- 468 JAMES SAFADI 91-31348
- 469 CHARLES R. NUNN 91-31347
- 470 JOHN P. CRAMER 91-31346

T-6-N, R-10-E
SECTIONS 18 & 19
WATERVILLE TWP.
LUCAS COUNTY, OHIO

R/W TO BE TRANSFERRED FROM THE STATE OF OHIO TO THE LUCAS COUNTY BOARD OF COMMISSIONERS

REV. BY	DATE	DESCRIPTION



 HORIZONTAL SCALE IN FEET
 PID NO. **83984**
 R/W DESIGNER SEA
 R/W REVIEWER KED
PROPERTY MAP (7 OF 10)
HEN-424-12.30
LUC-24-0.00
 13/128
 111
 230

M:\10060 (ODOT D2 GES)\Task 2a - HEN LUC 424 24 PID 83984.dgn\Right of Way\83984rm07.dgn 8/14/2012 2:39:26 PM tit

STRUCTURE KEY

- RESIDENTIAL
- COMMERCIAL
- OUT-BUILDING

T-6-N, R-10-E
SECTION 18
WATERVILLE TWP.
CITY OF WATERVILLE
LUCAS COUNTY, OHIO

T-1-USR
RIVER TRACTS 40, 41, 42 & 43
CITY OF WATERVILLE
LUCAS COUNTY, OHIO



PID NO.
83984

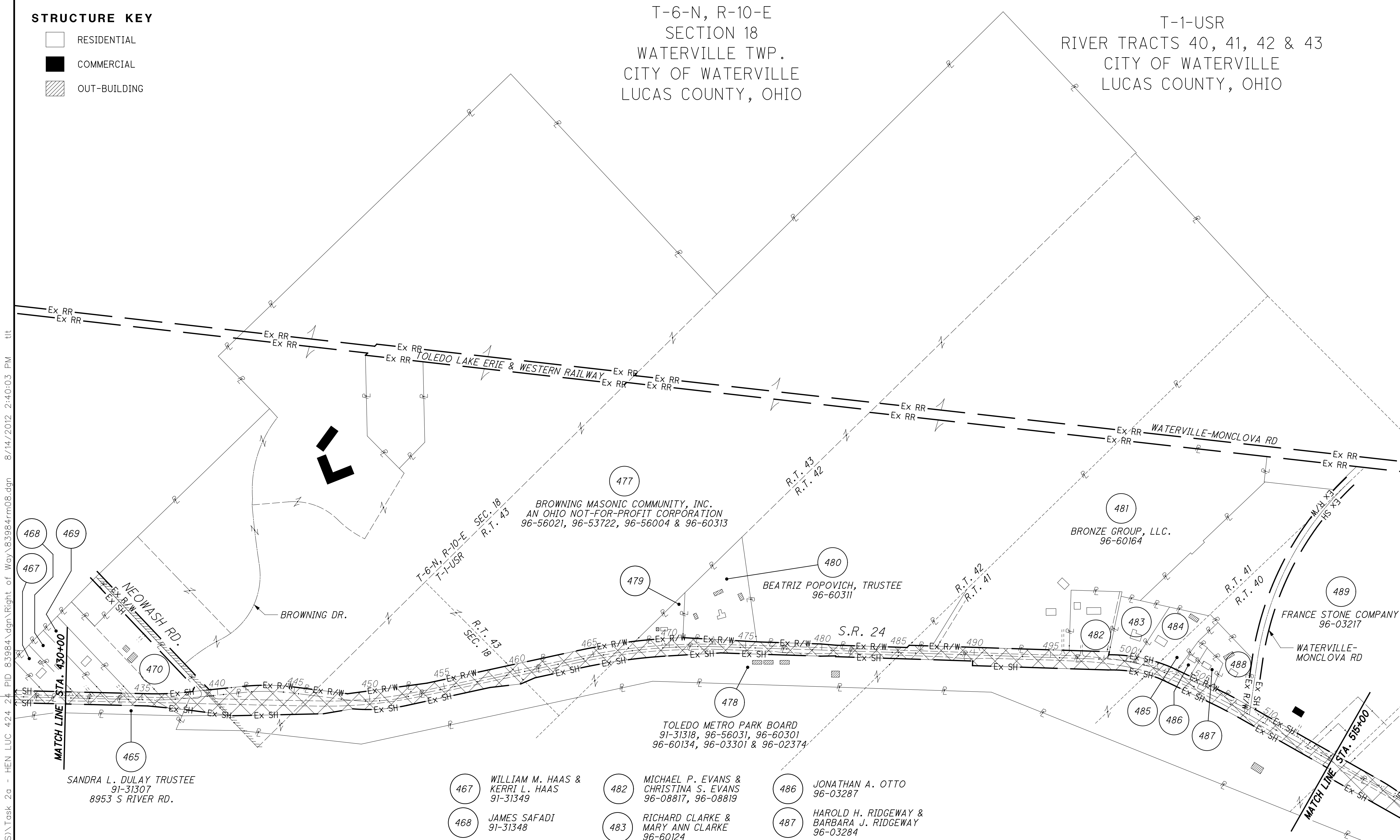
R/W DESIGNER
SEA
R/W REVIEWER
KED

PROPERTY MAP (8 OF 10)

**HEN-424-12.30
LUC-24-0.00**

14 / 28

112
230



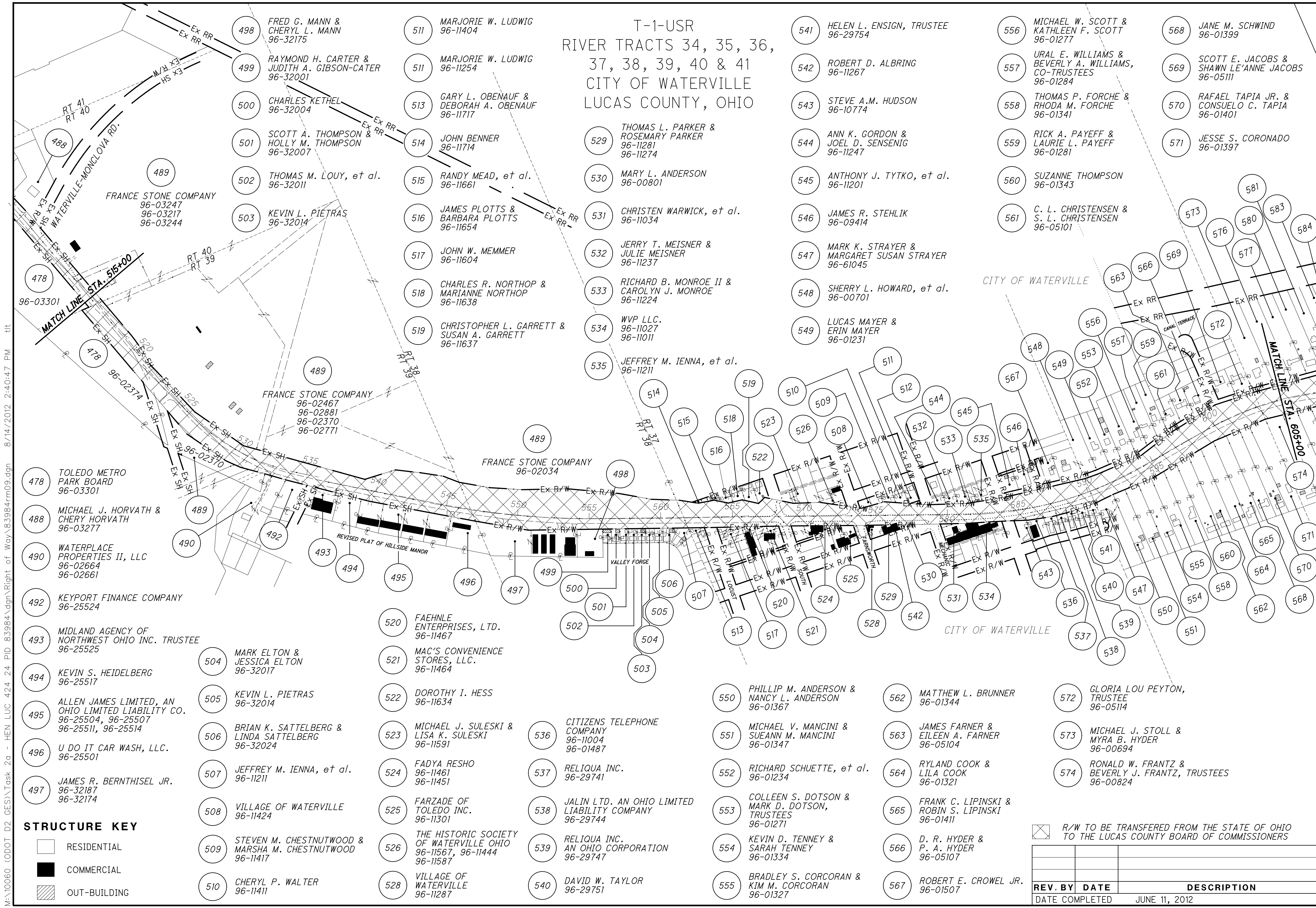
M:\10060 (ODOT D2 GES)\Task 2a - HEN LUC 424 24 PID 83984.dgn\Right of Way\83984rm08.dgn 8/14/2012 2:40:03 PM tit

- | | | |
|--|--|---|
| 467 WILLIAM M. HAAS & KERRI L. HAAS 91-31349 | 482 MICHAEL P. EVANS & CHRISTINA S. EVANS 96-08817, 96-08819 | 486 JONATHAN A. OTTO 96-03287 |
| 468 JAMES SAFADI 91-31348 | 483 RICHARD CLARKE & MARY ANN CLARKE 96-60124 | 487 HAROLD H. RIDGEWAY & BARBARA J. RIDGEWAY 96-03284 |
| 469 CHARLES R. NUNN 91-31347 | 484 SETH O. ROSEBERRY & ANGELA A. ROSEBERRY 96-60151 | 488 MICHAEL J. HORVATH & CHERY HORVATH 96-03277 |
| 470 JOHN P. CRAMER 91-31346, 91-31354 | 485 ROBERT R. KNISELY, JR., et al. 96-03291 | |
| 479 VALERIE BAIRD & VIRGIL R. BAIRD 96-60312 | | |

R/W TO BE TRANSFERRED FROM THE STATE OF OHIO TO THE LUCAS COUNTY BOARD OF COMMISSIONERS

REV. BY	DATE	DESCRIPTION

T-1-USR
RIVER TRACTS 34, 35, 36,
37, 38, 39, 40 & 41
CITY OF WATERVILLE
LUCAS COUNTY, OHIO



STRUCTURE KEY

	RESIDENTIAL
	COMMERCIAL
	OUT-BUILDING

- 498 FRED G. MANN & CHERYL L. MANN 96-32175
- 499 RAYMOND H. CARTER & JUDITH A. GIBSON-CATER 96-32001
- 500 CHARLES KETHEL 96-32004
- 501 SCOTT A. THOMPSON & HOLLY M. THOMPSON 96-32007
- 502 THOMAS M. LOUY, et al. 96-32011
- 503 KEVIN L. PIETRAS 96-32014
- 504 MARK ELTON & JESSICA ELTON 96-32017
- 505 KEVIN L. PIETRAS 96-32014
- 506 BRIAN K. SATTELBERG & LINDA SATTELBERG 96-32024
- 507 JEFFREY M. IENNA, et al. 96-11211
- 508 VILLAGE OF WATERVILLE 96-11424
- 509 STEVEN M. CHESTNUTWOOD & MARSHA M. CHESTNUTWOOD 96-11417
- 510 CHERYL P. WALTER 96-11411
- 511 MARJORIE W. LUDWIG 96-11404
- 511 MARJORIE W. LUDWIG 96-11254
- 513 GARY L. OBENAUF & DEBORAH A. OBENAUF 96-11717
- 514 JOHN BENNER 96-11714
- 515 RANDY MEAD, et al. 96-11661
- 516 JAMES PLOTTS & BARBARA PLOTTS 96-11654
- 517 JOHN W. MEMMER 96-11604
- 518 CHARLES R. NORTHOPE & MARIANNE NORTHOPE 96-11638
- 519 CHRISTOPHER L. GARRETT & SUSAN A. GARRETT 96-11637
- 520 FAEHNLE ENTERPRISES, LTD. 96-11467
- 521 MAC'S CONVENIENCE STORES, LLC. 96-11464
- 522 DOROTHY I. HESS 96-11634
- 523 MICHAEL J. SULESKI & LISA K. SULESKI 96-11591
- 524 FADYA RESHO 96-11461 96-11451
- 525 FARZADE OF TOLEDO INC. 96-11301
- 526 THE HISTORIC SOCIETY OF WATERVILLE OHIO 96-11567, 96-11444 96-11587
- 528 VILLAGE OF WATERVILLE 96-11287
- 529 THOMAS L. PARKER & ROSEMARY PARKER 96-11281 96-11274
- 530 MARY L. ANDERSON 96-00801
- 531 CHRISTEN WARWICK, et al. 96-11034
- 532 JERRY T. MEISNER & JULIE MEISNER 96-11237
- 533 RICHARD B. MONROE II & CAROLYN J. MONROE 96-11224
- 534 WVP LLC. 96-11027 96-11011
- 535 JEFFREY M. IENNA, et al. 96-11211
- 536 CITIZENS TELEPHONE COMPANY 96-11004 96-01487
- 537 RELIQUA INC. 96-29741
- 538 JALIN LTD. AN OHIO LIMITED LIABILITY COMPANY 96-29744
- 539 RELIQUA INC. AN OHIO CORPORATION 96-29747
- 540 DAVID W. TAYLOR 96-29751
- 541 HELEN L. ENSIGN, TRUSTEE 96-29754
- 542 ROBERT D. ALBRING 96-11267
- 543 STEVE A.M. HUDSON 96-10774
- 544 ANN K. GORDON & JOEL D. SENSENIG 96-11247
- 545 ANTHONY J. TYTKO, et al. 96-11201
- 546 JAMES R. STEHLIK 96-09414
- 547 MARK K. STRAYER & MARGARET SUSAN STRAYER 96-61045
- 548 SHERRY L. HOWARD, et al. 96-00701
- 549 LUCAS MAYER & ERIN MAYER 96-01231
- 550 PHILLIP M. ANDERSON & NANCY L. ANDERSON 96-01367
- 551 MICHAEL V. MANCINI & SUEANN M. MANCINI 96-01347
- 552 RICHARD SCHUETTE, et al. 96-01234
- 553 COLLEEN S. DOTSON & MARK D. DOTSON, TRUSTEES 96-01271
- 554 KEVIN D. TENNEY & SARAH TENNEY 96-01334
- 555 BRADLEY S. CORCORAN & KIM M. CORCORAN 96-01327
- 556 MICHAEL W. SCOTT & KATHLEEN F. SCOTT 96-01277
- 557 URAL E. WILLIAMS & BEVERLY A. WILLIAMS, CO-TRUSTEES 96-01284
- 558 THOMAS P. FORCHE & RHODA M. FORCHE 96-01341
- 559 RICK A. PAYEFF & LAURIE L. PAYEFF 96-01281
- 560 SUZANNE THOMPSON 96-01343
- 561 C. L. CHRISTENSEN & S. L. CHRISTENSEN 96-05101
- 562 MATTHEW L. BRUNNER 96-01344
- 563 JAMES FARNER & EILEEN A. FARNER 96-05104
- 564 RYLAND COOK & LILA COOK 96-01321
- 565 FRANK C. LIPINSKI & ROBIN S. LIPINSKI 96-01411
- 566 D. R. HYDER & SARAH HYDER 96-05107
- 567 ROBERT E. CROWEL JR. 96-01507
- 568 JANE M. SCHWIND 96-01399
- 569 SCOTT E. JACOBS & SHAWN LE'ANNE JACOBS 96-05111
- 570 RAFAEL TAPIA JR. & CONSUELO C. TAPIA 96-01401
- 571 JESSE S. CORONADO 96-01397
- 572 GLORIA LOU PEYTON, TRUSTEE 96-05114
- 573 MICHAEL J. STOLL & MYRA B. HYDER 96-00694
- 574 RONALD W. FRANTZ & BEVERLY J. FRANTZ, TRUSTEES 96-00824

R/W TO BE TRANSFERRED FROM THE STATE OF OHIO TO THE LUCAS COUNTY BOARD OF COMMISSIONERS

REV. BY	DATE	DESCRIPTION
	JUNE 11, 2012	

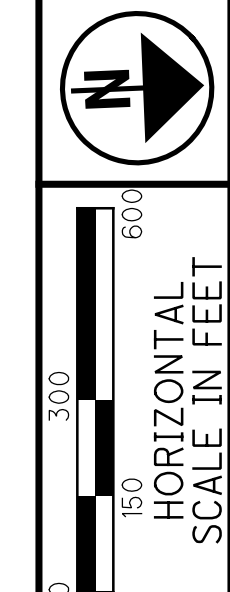
HORIZONTAL SCALE IN FEET
 0 300 600
 PID NO. **83984**
 R/W DESIGNER SEA
 R/W REVIEWER KED
PROPERTY MAP (9 OF 10)
HEN-424-12.30
LUC-24-0.00
 15/128
 113
 230

M:\10060 (ODOT D2 GES)\Task 2a - HEN LUC 424 24 PID 83984.dgn\Right of Way\83984rm09.dgn 8/14/2012 2:40:47 PM tit

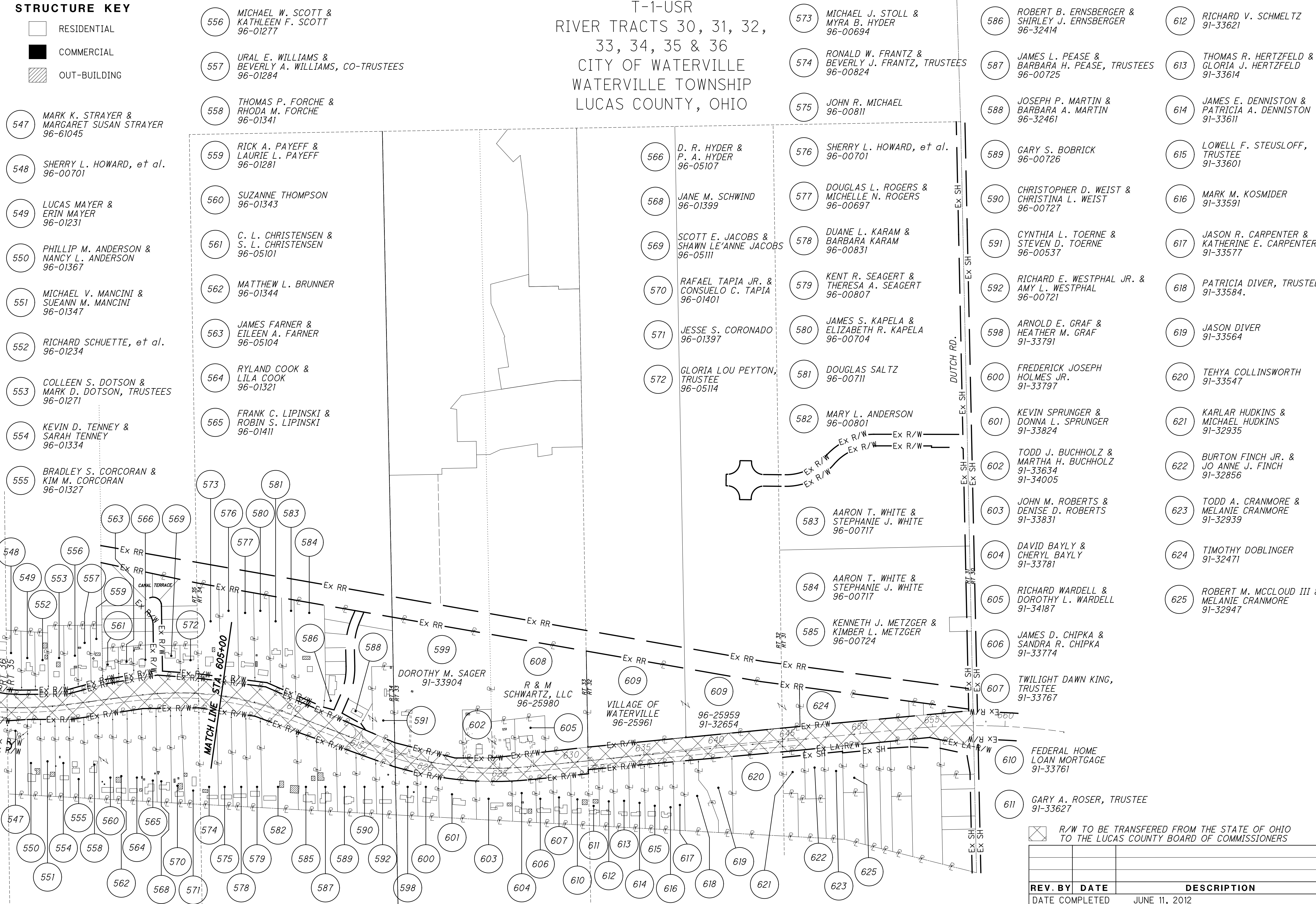
STRUCTURE KEY

- RESIDENTIAL
- COMMERCIAL
- OUT-BUILDING

T-1-USR
RIVER TRACTS 30, 31, 32,
33, 34, 35 & 36
CITY OF WATERVILLE
WATERVILLE TOWNSHIP
LUCAS COUNTY, OHIO



M:\10060 (ODOT D2 GES)\Task 2a - HEN LUC 424 24 PID 83984.dgn\Right of Way\83984rm10.dgn 8/14/2012 2:41:46 PM tit



- | | | | |
|--|---|---|--|
| 556 MICHAEL W. SCOTT & KATHLEEN F. SCOTT 96-01277 | 573 MICHAEL J. STOLL & MYRA B. HYDER 96-00694 | 586 ROBERT B. ERNSBERGER & SHIRLEY J. ERNSBERGER 96-32414 | 612 RICHARD V. SCHMELTZ 91-33621 |
| 557 URAL E. WILLIAMS & BEVERLY A. WILLIAMS, CO-TRUSTEES 96-01284 | 574 RONALD W. FRANTZ & BEVERLY J. FRANTZ, TRUSTEES 96-00824 | 587 JAMES L. PEASE & BARBARA H. PEASE, TRUSTEES 96-00725 | 613 THOMAS R. HERTZFELD & GLORIA J. HERTZFELD 91-33614 |
| 558 THOMAS P. FORCHE & RHODA M. FORCHE 96-01341 | 575 JOHN R. MICHAEL 96-00811 | 588 JOSEPH P. MARTIN & BARBARA A. MARTIN 96-32461 | 614 JAMES E. DENNISTON & PATRICIA A. DENNISTON 91-33611 |
| 559 RICK A. PAYEFF & LAURIE L. PAYEFF 96-01281 | 576 SHERRY L. HOWARD, et al. 96-00701 | 589 GARY S. BOBRICK 96-00726 | 615 LOWELL F. STEUSLOFF, TRUSTEE 91-33601 |
| 560 SUZANNE THOMPSON 96-01343 | 577 DOUGLAS L. ROGERS & MICHELLE N. ROGERS 96-00697 | 590 CHRISTOPHER D. WEIST & CHRISTINA L. WEIST 96-00727 | 616 MARK M. KOSMIDER 91-33591 |
| 561 C. L. CHRISTENSEN & S. L. CHRISTENSEN 96-05101 | 578 DUANE L. KARAM & BARBARA KARAM 96-00831 | 591 CYNTHIA L. TOERNE & STEVEN D. TOERNE 96-00537 | 617 JASON R. CARPENTER & KATHERINE E. CARPENTER 91-33577 |
| 562 MATTHEW L. BRUNNER 96-01344 | 579 KENT R. SEAGERT & THERESA A. SEAGERT 96-00807 | 592 RICHARD E. WESTPHAL JR. & AMY L. WESTPHAL 96-00721 | 618 PATRICIA DIVER, TRUSTEE 91-33584 |
| 563 JAMES FARNER & EILEEN A. FARNER 96-05104 | 580 JAMES S. KAPELA & ELIZABETH R. KAPELA 96-00704 | 598 ARNOLD E. GRAF & HEATHER M. GRAF 91-33791 | 619 JASON DIVER 91-33564 |
| 564 RYLAND COOK & LILA COOK 96-01321 | 581 DOUGLAS SALTZ 96-00711 | 600 FREDERICK JOSEPH HOLMES JR. 91-33797 | 620 TEHYA COLLINSWORTH 91-33547 |
| 565 FRANK C. LIPINSKI & ROBIN S. LIPINSKI 96-01411 | 582 MARY L. ANDERSON 96-00801 | 601 KEVIN SPRUNGER & DONNA L. SPRUNGER 91-33824 | 621 KARLAR HUDKINS & MICHAEL HUDKINS 91-32935 |
| 573 D. R. HYDER & P. A. HYDER 96-05107 | 583 AARON T. WHITE & STEPHANIE J. WHITE 96-00717 | 602 TODD J. BUCHHOLZ & MARTHA H. BUCHHOLZ 91-33634 91-34005 | 622 BURTON FINCH JR. & JO ANNE J. FINCH 91-32856 |
| 568 JANE M. SCHWIND 96-01399 | 584 AARON T. WHITE & STEPHANIE J. WHITE 96-00717 | 603 JOHN M. ROBERTS & DENISE D. ROBERTS 91-33831 | 623 TODD A. CRANMORE & MELANIE CRANMORE 91-32939 |
| 569 SCOTT E. JACOBS & SHAWN L'ANNE JACOBS 96-05111 | 585 KENNETH J. METZGER & KIMBER L. METZGER 96-00724 | 604 DAVID BAYLY & CHERYL BAYLY 91-33781 | 624 TIMOTHY DOBLINGER 91-32471 |
| 570 RAFAEL TAPIA JR. & CONSUELO C. TAPIA 96-01401 | 608 DOROTHY M. SAGER 91-33904 | 605 RICHARD WARDELL & DOROTHY L. WARDELL 91-34187 | 625 ROBERT M. MCCLOUD III & MELANIE CRANMORE 91-32947 |
| 571 JESSE S. CORONADO 96-01397 | 609 R & M SCHWARTZ, LLC 96-25980 | 606 JAMES D. CHIPKA & SANDRA R. CHIPKA 91-33774 | |
| 572 GLORIA LOU PEYTON, TRUSTEE 96-05114 | 609 VILLAGE OF WATERVILLE 96-25961 | 607 TWILIGHT DAWN KING, TRUSTEE 91-33767 | |
| | | 610 FEDERAL HOME LOAN MORTGAGE 91-33761 | |
| | | 611 GARY A. ROSER, TRUSTEE 91-33627 | |

R/W TO BE TRANSFERRED FROM THE STATE OF OHIO TO THE LUCAS COUNTY BOARD OF COMMISSIONERS

REV. BY	DATE	DESCRIPTION
DATE COMPLETED		JUNE 11, 2012

PID NO. **83984**

R/W DESIGNER SEA R/W REVIEWER KED

PROPERTY MAP (10 OF 10)

**HEN-424-12.30
LUC-24-0.00**

16 / 128
114
230

TOTAL NUMBER OF :
 3 OWNERSHIPS 0 TOTAL TAKES
 6 PARCELS 0 OWNERSHIPS W/ STRUCTURES INVOLVED

NOTE: ALL TEMPORARY PARCELS TO BE OF 12 MONTH DURATION.

RECORD AREA - TOTAL PRO - NET TAKE = NET RESIDUE
 GROSS TAKE - PRO IN TAKE = NET TAKE

GRANTEE:
 ALL RIGHT OF WAY ACQUIRED IN THE NAME OF STATE OF OHIO
 UNLESS OTHERWISE SHOWN.

ALL AREAS IN ACRES

(c) = CALCULATED AREA

PARCEL NO.	OWNER	SHEET NO.	OWNERS RECORD		AUDITOR'S PARCEL	RECORD AREA	TOTAL P.R.O.	GROSS TAKE	P.R.O. IN TAKE	NET TAKE	STRUC-TURE	NET RESIDUE		TYPE FUND	REMARKS	AS ACQUIRED	
			BOOK	PAGE								LEFT	RIGHT			BOOK	PAGE
	HENRY COUNTY S.R. 424													STATE			
10	HENRY COUNTY COMMISSIONERS	7, 43	214	420	270800140100	15.690									NO R/W REQUIRED		
11	CITY OF NAPOLEON	7, 43, 44	259	479	27080060100	4.540									NO R/W REQUIRED		
12	MARY CATHERINE PHILLIPS, et al., TRUSTEES	7, 43-47 7, 47 7, 47	235	2355	260800140300 260800140400 260900020200	83.230 5.450 1.660									NO R/W REQUIRED NO R/W REQUIRED NO R/W REQUIRED		
13	STATE OF OHIO MIAMI & ERIE CANAL	7, 44-47													NO R/W REQUIRED		
14	STATE OF OHIO MIAMI & ERIE CANAL	7, 51-57A													NO R/W REQUIRED		
15	STATE OF OHIO MIAMI & ERIE CANAL	7, 49-50															
16-17	NOT USED																
18	PHILLIPS FIVE, LLC.	7, 47, 48 7, 47-49	160	948	260900020300 260900020100	23.780 45.700									NO R/W REQUIRED		
19	KURIVIAL LANKENAU PROPERTIES, LLC	7, 49	230	2110	260900040200	30.810									NO R/W REQUIRED		
20	NOT USED																
21	THOMAS R. HEFFLINGER, et ux.	7, 49, 50	232	424	260900040100	3.000									NO R/W REQUIRED		
22	BARBARA ZAHREND, TRUSTEE	7, 50, 51	253	396	260900080000	65.820									NO R/W REQUIRED		
23	STATE OF OHIO	7, 51 7, 51-53 7, 8, 53 8, 53	M10 176 176 176	218 563 561 565	260900100000 260400220000 260400200000 261000080000	39.070 10.960 11.990 10.960									NO R/W REQUIRED NO R/W REQUIRED NO R/W REQUIRED NO R/W REQUIRED		
24	NOT USED																
25	WALTER W. RICKENBERG, et ux.	7, 8, 52, 53	162	498	260900160000	3.640									NO R/W REQUIRED		
26-33	NOT USED																

FEDERAL PROJECT NO. _____
 PID NO. **83984**
 STATE JOB NO. **426845**
 R/W DESIGNER SEA _____
 R/W REVIEWER KED _____
SUMMARY OF ADDITIONAL RIGHT OF WAY
HEN-424-12.30
LUC-24-0.00

LEGEND:
 WL = FEE SIMPLE WITH LIMITATION OF ACCESS
 WD = WARRANTY DEED
 BS = BILL OF SALE
 PRW = PROPERTY RIGHT FEE SIMPLE
 SH = STANDARD HIGHWAY EASEMENT
 LA = LIMITED ACCESS EASEMENT
 T = TEMPORARY EASEMENT
 SL = SLOPE EASEMENT
 S = SEWER EASEMENT
 CH = CHANNEL EASEMENT
 FL = FLOW EASEMENT
 U = UTILITY EASEMENT
 A = AERIAL EASEMENT
 PRE = PROPERTY RIGHT
 SC = SCENIC EASEMENT
 V = IN NAME OF ANOTHER STATE AGENCY, LPA, ETC.
 R = SPECIAL RESERVATION
 WA = WORK AGREEMENT
 SA = SPECIAL AGREEMENT AND WAIVER OF DAMAGES

* DENOTES RIGHT OF WAY ENCROACHMENT

NOTE: UNDER NO CIRCUMSTANCES ARE TEMPORARY EASEMENTS TO BE USED FOR STORAGE OF MATERIAL OR EQUIPMENT BY THE CONTRACTOR UNLESS NOTED OTHERWISE.

REV. BY	DATE	DESCRIPTION
DATE COMPLETED	JUNE 11, 2012	

M:\10060 (ODOT D2 GES)\Task 2a - HEN LUC 424 24 PID 83984\dgn\Right of Way\Plan Sheets\83984rsa01.dgn 8/14/2012 2:51:15 PM tit

TOTAL NUMBER OF :
 3 OWNERSHIPS 0 TOTAL TAKES
 6 PARCELS 0 OWNERSHIPS W/ STRUCTURES INVOLVED

GRANTEE:
 ALL RIGHT OF WAY ACQUIRED IN THE NAME OF
 STATE OF OHIO
 UNLESS OTHERWISE SHOWN.

ALL AREAS IN ACRES

(c) = CALCULATED AREA

PARCEL NO.	OWNER	SHEET NO.	OWNERS	RECORD	AUDITOR'S PARCEL	RECORD AREA	TOTAL P.R.O.	GROSS TAKE	P.R.O. IN TAKE	NET TAKE	STRUC-TURE	NET RESIDUE		TYPE FUND	REMARKS	AS ACQUIRED	
			BOOK	PAGE								LEFT	RIGHT			BOOK	PAGE
34	DARRELL E. BUEHRER, et ux.	8, 53	210	613	261000040000	0.620								STATE ↑	NO R/W REQUIRED		
35	MICHAEL FRY, et al., TRUSTEES	8, 53	245	1136	261000020000	1.860									NO R/W REQUIRED		
36	CHARLES C. ANDERSON, et al., TRUSTEES	8, 53	189	2453	260300140202	4.430									NO R/W REQUIRED		
37	NOT USED																
38	MARVIN L. DRUMMOND	8, 53, 54	7	813	260300140200	6.150									NO R/W REQUIRED		
39	MATTHEW F. DAMMAN	8, 54	246	905	260300140100	0.700									NO R/W REQUIRED		
40	MARVIN L. DRUMMOND, et al.	8, 54	8	477	260300140204	1.830									NO R/W REQUIRED		
41	JOHN J. BENDER, et ux.	8, 54, 55	8	477	260300140203	2.050									NO R/W REQUIRED		
42	MARVIN L. DRUMMOND	8, 55	8	477	260300260000	1.910									NO R/W REQUIRED		
43	CLYDE J. DENNIS, et ux.	8, 55	254	201	260300140201	1.160									NO R/W REQUIRED		
44	KARL ASCHMEIER	8, 55, 56	186	532	260300280100	7.040									NO R/W REQUIRED		
45	NOT USED																
46	SHIRLEY JULIA ASCHMEIER (LE) & KEITH ASCHMEIER, et al.	8, 56, 57	186	532	260300280000	60.620									NO R/W REQUIRED		
47	JOHN B. OVERMIER	8, 57	192	780	260300300000	56.730									NO R/W REQUIRED		
48	SHARON J. FISHER	8, 57	237	2094	260300300201	1.010									NO R/W REQUIRED		
49	GERKEN MATERIAL, INC.	8, 57	237	2104	260300300200	2.240									NO R/W REQUIRED		
		8, 57	249	940	260300300300	3.000									NO R/W REQUIRED		
		8, 57	120	723	260300300100	1.930									NO R/W REQUIRED		
														STATE ↓			

LEGEND:
 WL = FEE SIMPLE WITH LIMITATION OF ACCESS FL = FLOW EASEMENT
 WD = WARRANTY DEED U = UTILITY EASEMENT
 BS = BILL OF SALE A = AERIAL EASEMENT
 PRW = PROPERTY RIGHT FEE SIMPLE PRE = PROPERTY RIGHT
 SH = STANDARD HIGHWAY EASEMENT SC = SCENIC EASEMENT
 LA = LIMITED ACCESS EASEMENT V = IN NAME OF ANOTHER STATE AGENCY, LPA, ETC.
 T = TEMPORARY EASEMENT R = SPECIAL RESERVATION
 SL = SLOPE EASEMENT WA = WORK AGREEMENT
 S = SEWER EASEMENT SA = SPECIAL AGREEMENT AND WAIVER OF DAMAGES
 CH = CHANNEL EASEMENT

* DENOTES RIGHT OF WAY ENCROACHMENT

REV. BY	DATE	DESCRIPTION
DATE COMPLETED	JUNE 11, 2012	

FEDERAL PROJECT NO. _____
 PID NO. **83984**
 STATE JOB NO. **426845**
 R/W DESIGNER SEA _____
 R/W REVIEWER KED _____
SUMMARY OF ADDITIONAL RIGHT OF WAY
HEN-424-12.30
LUC-24-0.00
 18/128
 116
 230

M:\10060 (ODOT D2 GES)\Task 2a - HEN LUC 424 24 PID 83984\dgn\Right of Way\Plan Sheets\83984rsa01.dgn 8/14/2012 2:51:30 PM tit

TOTAL NUMBER OF :
 3 OWNERSHIPS 0 TOTAL TAKES
 6 PARCELS 0 OWNERSHIPS W/ STRUCTURES INVOLVED

GRANTEE:
 ALL RIGHT OF WAY ACQUIRED IN THE NAME OF
 STATE OF OHIO
 UNLESS OTHERWISE SHOWN.

ALL AREAS IN ACRES

(c) = CALCULATED AREA

PARCEL NO.	OWNER	SHEET NO.	OWNERS RECORD		AUDITOR'S PARCEL	RECORD AREA	TOTAL P.R.O.	GROSS TAKE	P.R.O. IN TAKE	NET TAKE	STRUC-TURE	NET RESIDUE		TYPE FUND	REMARKS	AS ACQUIRED	
			BOOK	PAGE								LEFT	RIGHT			BOOK	PAGE
	LUCAS COUNTY S.R. 24													STATE			
205	DENNIS A. BROWN & WYLA J. BROWN	9, 58	20091230	0058990	51-01557	1.020									NO R/W REQUIRED		
206	MARQUITA SEPPELER VAN DER LAAN, SUCCESSOR, TRUSTEE	9, 58	20081014	0050588	51-01567	0.740									NO R/W REQUIRED		
207	JOYCE DAWN SMITH LOWRY, TRUSTEE	9, 58	20060615	0039412	51-01571	0.820									NO R/W REQUIRED		
208	JAMES A. VOLLMAR	9, 58, 59	20071219	0074846	51-01431	39.270									NO R/W REQUIRED		
209	ROBERT C. CONNOLLY, JR. & MARIA E. GEORGIAFANDIS, CO-TRUSTEES	9, 58	20071219	0074846	51-01577	1.090									NO R/W REQUIRED		
210	CARL J. EBY & NIKKI W. EBY	9, 58	98-281	A04	51-01584	0.770									NO R/W REQUIRED		
211	NOT USED																
212	TONY DUNCAN	9, 58	86-239	D10	51-01554	0.770									NO R/W REQUIRED		
213	GARY K. WYMER & DONNA L. WYMER	9, 58, 59	96-178	B10	51-22141	1.350									NO R/W REQUIRED		
		9, 59			51-22374	1.460									NO R/W REQUIRED		
214	WILLIAM M. RUPERT & PATRICIA A. RUPERT	9, 59			51-22381	1.820									NO R/W REQUIRED		
215 T	CRAIG D. VALENTINE	9, 59	95-269	E06	51-22387	1.540	0.010	0.011	0.000	0.011					CONSTRUCT CATCH BASIN	20120508	0021352
216	TERESA S. MCLOVE	9, 59	97-195	A01	51-22371	0.940									NO R/W REQUIRED		
217	ADAM. GEARHART	9, 59	20090710	0032463	51-22622	1.150									NO R/W REQUIRED		
218	R & R PROPERTY HOLDINGS	9, 59, 60	20111116	0048079	51-22394	72.060									NO R/W REQUIRED		
219	ROBERT J. SOCHACKI & SUSAN G. SOCHACKI	9, 59, 60	87-269	C10	51-22391	1.040									NO R/W REQUIRED		
220	DIANE S. TYMIAK, et al.	9, 60	20110104	0000380	51-22392	1.030									NO R/W REQUIRED		
														STATE			

FEDERAL PROJECT NO. PID NO. STATE JOB NO. R/W DESIGNER SEA R/W REVIEWER KED
83984
426845
SUMMARY OF ADDITIONAL RIGHT OF WAY
HEN-424-12.30
LUC-24-0.00

LEGEND:
 WL = FEE SIMPLE WITH LIMITATION OF ACCESS
 WD = WARRANTY DEED
 BS = BILL OF SALE
 PRW = PROPERTY RIGHT FEE SIMPLE
 SH = STANDARD HIGHWAY EASEMENT
 LA = LIMITED ACCESS EASEMENT
 T = TEMPORARY EASEMENT
 SL = SLOPE EASEMENT
 S = SEWER EASEMENT
 CH = CHANNEL EASEMENT
 FL = FLOW EASEMENT
 U = UTILITY EASEMENT
 A = AERIAL EASEMENT
 PRE = PROPERTY RIGHT
 SC = SCENIC EASEMENT
 V = IN NAME OF ANOTHER STATE AGENCY, LPA, ETC.
 R = SPECIAL RESERVATION
 WA = WORK AGREEMENT
 SA = SPECIAL AGREEMENT AND WAIVER OF DAMAGES

* DENOTES RIGHT OF WAY ENCROACHMENT

REV. BY	DATE	DESCRIPTION
DATE COMPLETED	JUNE 11, 2012	

19/128
 117
 230

M:\10060 (ODOT D2 GES)\Task 2a - HEN LUC 424 24 PID 83984.dgn\Right of Way\Plan Sheets\83984rsa01.dgn 8/14/2012 2:51:37 PM tit

TOTAL NUMBER OF :
 3 OWNERSHIPS 0 TOTAL TAKES
 6 PARCELS 0 OWNERSHIPS W/ STRUCTURES INVOLVED

GRANTEE:
 ALL RIGHT OF WAY ACQUIRED IN THE NAME OF
 STATE OF OHIO
 UNLESS OTHERWISE SHOWN.

ALL AREAS IN ACRES

(c) = CALCULATED AREA

PARCEL NO.	OWNER	SHEET NO.	OWNERS RECORD		AUDITOR'S PARCEL	RECORD AREA	TOTAL P.R.O.	GROSS TAKE	P.R.O. IN TAKE	NET TAKE	STRUC-TURE	NET RESIDUE		TYPE FUND	REMARKS	AS ACQUIRED	
			BOOK	PAGE								LEFT	RIGHT			BOOK	PAGE
221	DREW T. DOWNEY, et al.	9, 60	20091125-0054359		51-24101	1.000								STATE ↑	NO R/W REQUIRED		
222	TONY DUNCAN	9, 60	01-052-E04		51-24096	0.720									NO R/W REQUIRED		
223	RENE J. CARTEYN	9, 60	20110824-0033841		51-24104	0.770									NO R/W REQUIRED		
224	DOUGLAS W. HESS & SUSAN L. HESS	9, 60	91-374-A08		51-24099	0.740									NO R/W REQUIRED		
		9, 60			51-24094	0.830									NO R/W REQUIRED		
225	JAMES A. VOLLMAR & LINDA J. VOLLMAR	9, 60	20060217-0010170		51-22627	55.380									NO R/W REQUIRED		
226	LEONARD PAUL BLAIR BISHOP OF THE ROMAN CATHOLIC DIOCESE OF TOLEDO IN AMERICA	9, 60	20040420-0030249		51-23774	2.760									NO R/W REQUIRED		
227	CARON WILKES	9, 60	93-502-C07		51-24083	1.010									NO R/W REQUIRED		
228-231	NOT USED																
232	KATHERINE R. LUDWIG	9, 61	20120119-002777		51-23019	1.110									NO R/W REQUIRED		
233	RAYMOND J. BAUMAN	9, 60, 61	96-568-D04		51-24087	1.010									NO R/W REQUIRED		
234	MARTHA A. KALELL	9, 60, 61	20040113-003063		51-23007	1.450									NO R/W REQUIRED		
235	MARTIN V. CANTWELL & BETTY R. CANTWELL	9, 61	80-218-E02		51-22805	2.900									NO R/W REQUIRED		
236	TOLEDO METROPOLITAN PARK BOARD	9, 61	1594	588	51-24077	1.901									NO R/W REQUIRED		
		9, 61-63			51-24111	8.455									NO R/W REQUIRED		
237	NOEL WELLS & ROSEMARY WELLS	9, 61	20080417-0019464		51-22802	3.070									NO R/W REQUIRED		
238	SCOTT D. VASHER & EVA M. VASHER	9, 61	20040914-0075258		51-23214	1.360									NO R/W REQUIRED		
239	JEFFERY LUDWIG, et al.	9, 61, 62	20100414-0014704		51-23217	2.441								STATE ↓	NO R/W REQUIRED		

FEDERAL PROJECT NO.
 PID NO. **83984**
 STATE JOB NO. **426845**
 R/W DESIGNER SEA
 R/W REVIEWER KED
SUMMARY OF ADDITIONAL RIGHT OF WAY
HEN-424-12.30
LUC-24-0.00

LEGEND:
 WL = FEE SIMPLE WITH LIMITATION OF ACCESS
 WD = WARRANTY DEED
 BS = BILL OF SALE
 PRW = PROPERTY RIGHT FEE SIMPLE
 SH = STANDARD HIGHWAY EASEMENT
 LA = LIMITED ACCESS EASEMENT
 T = TEMPORARY EASEMENT
 SL = SLOPE EASEMENT
 S = SEWER EASEMENT
 CH = CHANNEL EASEMENT
 FL = FLOW EASEMENT
 U = UTILITY EASEMENT
 A = AERIAL EASEMENT
 PRE = PROPERTY RIGHT
 SC = SCENIC EASEMENT
 V = IN NAME OF ANOTHER STATE AGENCY, LPA, ETC.
 R = SPECIAL RESERVATION
 WA = WORK AGREEMENT
 SA = SPECIAL AGREEMENT AND WAIVER OF DAMAGES

* DENOTES RIGHT OF WAY ENCROACHMENT

REV. BY	DATE	DESCRIPTION

DATE COMPLETED JUNE 11, 2012

20/128
 118
 226

M:\10060 (ODOT D2 GES)\Task 2a - HEN LUC 424 24 PID 83984\dgn\Right of Way\Plan Sheets\83984rso01.dgn 8/14/2012 2:51:45 PM tit

TOTAL NUMBER OF :
 3 OWNERSHIPS 0 TOTAL TAKES
 6 PARCELS 0 OWNERSHIPS W/ STRUCTURES INVOLVED

GRANTEE:
 ALL RIGHT OF WAY ACQUIRED IN THE NAME OF
 STATE OF OHIO
 UNLESS OTHERWISE SHOWN.

ALL AREAS IN ACRES

(c) = CALCULATED AREA

PARCEL NO.	OWNER	SHEET NO.	OWNERS RECORD		AUDITOR'S PARCEL	RECORD AREA	TOTAL P.R.O.	GROSS TAKE	P.R.O. IN TAKE	NET TAKE	STRUC-TURE	NET RESIDUE		TYPE FUND	REMARKS	AS ACQUIRED	
			BOOK	PAGE								LEFT	RIGHT			BOOK	PAGE
240	KARL C. MAUNZ	9, 62, 63	20030522	0015402	51-23224	12.530								STATE			
		9, 63			51-23764	2.000								↑	NO R/W REQUIRED		
241	GLORIA I. HOLTZ, TRUSTEE, et al.	9, 63	20070227	0011334	51-23521	72.250									NO R/W REQUIRED		
242	TOLEDO LAKE ERIE & WESTERN RAILWAY INC.	9, 63	820397C10		51-24067	1.599									NO R/W REQUIRED		
243	METRO PARKS BOARD OF COMMISSIONERS	9, 63, 64	1594	588	51-23771	1.877									NO R/W REQUIRED		
244	TODD R. FINLEY & BARBARA A. FINLEY	9, 63, 64	01-139-D01		51-23997	2.082									NO R/W REQUIRED		
245-249	NOT USED																
250	METRO PARKS BOARD OF COMMISSIONERS	9, 64, 65	82-442-D3		51-01057	9.131									NO R/W REQUIRED		
		9, 65	20091019	0048274	51-01085	1.560									NO R/W REQUIRED		
		9, 65, 66	85-033-C04		51-01086	16.886									NO R/W REQUIRED		
		9, 66, 67	78-726-C09		51-00424	23.460									NO R/W REQUIRED		
		9, 10, 67-69	89-431-B12		51-00761	19.643									NO R/W REQUIRED		
		10, 69, 70			51-00637	8.273									NO R/W REQUIRED		
251	PATRICIA J. HEISING	9, 65	2378	101	51-01154	3.900									NO R/W REQUIRED		
252	NICHOLAS A. JEFFERS & CAROL A. JEFFERS, TRUSTEES	9, 65	89-431-B12		51-01141	8.960									NO R/W REQUIRED		
		9, 65, 66			51-01153	1.800									NO R/W REQUIRED		
		9, 66			51-01044	10.930									NO R/W REQUIRED		
253	NOT USED																
254	RAYMOND E. POLKER & JANETTE A. POLKER	9, 66, 67	85-385-D06		51-00422	3.050									NO R/W REQUIRED		
255	JOEL J. POLKER & KAREN K. POLKER	9, 67	94-179-C02		51-00415	2.530									NO R/W REQUIRED		
256	STEVEN E. PERRY	9, 67	98-472-A12		51-00611	2.151									NO R/W REQUIRED		
257	KARL MAUNZ	9, 10, 67, 68	20091028	0049954	51-00621	1.971									NO R/W REQUIRED		
258-262	NOT USED													STATE			

FEDERAL PROJECT NO.
 PID NO. 83984
 STATE JOB NO. 426845
 R/W DESIGNER SEA
 R/W REVIEWER KED
 SUMMARY OF ADDITIONAL RIGHT OF WAY
 HEN-424-12.30
 LUC-24-0.00
 21/128
 119
 230

LEGEND:
 WL = FEE SIMPLE WITH LIMITATION OF ACCESS
 WD = WARRANTY DEED
 BS = BILL OF SALE
 PRW = PROPERTY RIGHT FEE SIMPLE
 SH = STANDARD HIGHWAY EASEMENT
 LA = LIMITED ACCESS EASEMENT
 T = TEMPORARY EASEMENT
 SL = SLOPE EASEMENT
 S = SEWER EASEMENT
 CH = CHANNEL EASEMENT
 FL = FLOW EASEMENT
 U = UTILITY EASEMENT
 A = AERIAL EASEMENT
 PRE = PROPERTY RIGHT
 SC = SCENIC EASEMENT
 V = IN NAME OF ANOTHER STATE AGENCY, LPA, ETC.
 R = SPECIAL RESERVATION
 WA = WORK AGREEMENT
 SA = SPECIAL AGREEMENT AND WAIVER OF DAMAGES

* DENOTES RIGHT OF WAY ENCROACHMENT

REV. BY	DATE	DESCRIPTION
DATE COMPLETED		JUNE 11, 2012

M:\10060 (ODOT D2 GES)\Task 2a - HEN LUC 424 24 PID 83984.dgn\Right of Way\Plan Sheets\83984\sa01.dgn 8/14/2012 2:51:54 PM tit

TOTAL NUMBER OF :
 3 OWNERSHIPS 0 TOTAL TAKES
 6 PARCELS 0 OWNERSHIPS W/ STRUCTURES INVOLVED

GRANTEE:
 ALL RIGHT OF WAY ACQUIRED IN THE NAME OF
 STATE OF OHIO
 UNLESS OTHERWISE SHOWN.

ALL AREAS IN ACRES

(c) = CALCULATED AREA

PARCEL NO.	OWNER	SHEET NO.	OWNERS RECORD		AUDITOR'S PARCEL	RECORD AREA	TOTAL P.R.O.	GROSS TAKE	P.R.O. IN TAKE	NET TAKE	STRUC-TURE	NET RESIDUE		TYPE FUND	REMARKS	AS ACQUIRED	
			BOOK	PAGE								LEFT	RIGHT			BOOK	PAGE
263	CHRISTINE M. BORER GONZALES, et al.	10, 68	20070308	0013618	51-00192	5.000								STATE ↑	NO R/W REQUIRED		
264	CHRISTINE M. BORER	10, 68, 69	20071226	0075590	51-00196	4.940									NO R/W REQUIRED		
265	WILLIAM J. BORER & LORI L. BORER CO-TRUSTEES	10, 69, 70	20111207	0051425	51-00193	6.280									NO R/W REQUIRED		
		10, 70			51-00194	5.040							NO R/W REQUIRED				
		10, 70, 71			51-00195	4.390							NO R/W REQUIRED				
266	LEONARD PAUL BLAIR, BISHOP OF THE ROMAN CATHOLIC DIO CESE OF TOLEDO IN AMERICA	10, 70	20040420	0030249	51-00634	1.907									NO R/W REQUIRED		
267	JAMES S. HOFFMAN, BISHOP OF TOLEDO	10, 70			51-00631	2.055									NO R/W REQUIRED		
268	WILLIAM J. BORER & LORI L. BORER CO-TRUSTEES	10, 70, 71	20111207	0051425	51-00677	7.110									NO R/W REQUIRED		
269	ROGER W. BORER	10, 70, 71	20071226	0075589	51-00197	2.000									NO R/W REQUIRED		
270	KEITH BOSTLEMAN & SUZANNE BOSTLEMAN	10, 71	95-387	C04	51-00141	0.500									NO R/W REQUIRED		
271	STEVEN E. RAHMEL & KAREN E. RAHMEL	10, 71	79-436	E02	51-00121	1.860									NO R/W REQUIRED		
272-275	NOT USED																
276	JOANN ALTHOFF fka JOANN PONTIUS, AS TRUSTEE OF THE JOANN PONTIUS REVOCABLE LIVING TRUST	10, 72	20111110	0047458	51-00001	8.140									NO R/W REQUIRED		
277	JOANN PONTIUS, TRUSTEE	10, 72	20110408	0013961	51-18884	1.180									NO R/W REQUIRED		
278	RICHARD DYKE & HELEN DYKE	10, 71	20120209	006524	51-00104	3.200									NO R/W REQUIRED		
279	VETERANS MEMORIAL ASSOCIATION OF GRAND RAPIDS OHIO, A NOT PROFIT CORP.	10, 71	2240	223	51-00144	1.105									NO R/W REQUIRED		
		10, 71	99-559	D05	51-00101										NO R/W REQUIRED		
280	R.W. & H.L. DYKE	10, 71	77-532	D08	51-00107	4.240									NO R/W REQUIRED		
281	JOANN PONTIUS, TRUSTEE	10, 71, 72	20060525	0033741	51-00004	5.120								STATE ↓	NO R/W REQUIRED		

* DENOTES RIGHT OF WAY ENCROACHMENT

LEGEND:
 WL = FEE SIMPLE WITH LIMITATION OF ACCESS
 WD = WARRANTY DEED
 BS = BILL OF SALE
 PRW = PROPERTY RIGHT FEE SIMPLE
 SH = STANDARD HIGHWAY EASEMENT
 LA = LIMITED ACCESS EASEMENT
 T = TEMPORARY EASEMENT
 SL = SLOPE EASEMENT
 S = SEWER EASEMENT
 CH = CHANNEL EASEMENT
 FL = FLOW EASEMENT
 U = UTILITY EASEMENT
 A = AERIAL EASEMENT
 PRE = PROPERTY RIGHT
 SC = SCENIC EASEMENT
 V = IN NAME OF ANOTHER STATE AGENCY, LPA, ETC.
 R = SPECIAL RESERVATION
 WA = WORK AGREEMENT
 SA = SPECIAL AGREEMENT AND WAIVER OF DAMAGES

REV. BY	DATE	DESCRIPTION
	JUNE 11, 2012	

FEDERAL PROJECT NO. _____
 PID NO. **83984**
 STATE JOB NO. **426845**
 R/W DESIGNER SEA _____
 R/W REVIEWER KED _____
SUMMARY OF ADDITIONAL RIGHT OF WAY
HEN-424-12.30
LUC-24-0.00
 22/128
 120
 230

M:\10060 (ODOT D2 GES)\Task 2a - HEN LUC 424 24 - PID 83984\dgn\Right of Way\Plan Sheets\83984\sa01.dgn 8/14/2012 2:52:03 PM tit

TOTAL NUMBER OF :
 3 OWNERSHIPS 0 TOTAL TAKES
 6 PARCELS 0 OWNERSHIPS W/ STRUCTURES INVOLVED

GRANTEE:
 ALL RIGHT OF WAY ACQUIRED IN THE NAME OF
 STATE OF OHIO
 UNLESS OTHERWISE SHOWN.

ALL AREAS IN ACRES

(c) = CALCULATED AREA

PARCEL NO.	OWNER	SHEET NO.	OWNERS RECORD		AUDITOR'S PARCEL	RECORD AREA	TOTAL P.R.O.	GROSS TAKE	P.R.O. IN TAKE	NET TAKE	STRUC-TURE	NET RESIDUE		TYPE FUND	REMARKS	AS ACQUIRED	
			BOOK	PAGE								LEFT	RIGHT			BOOK	PAGE
282	MARGARETTA A. GLASSFORD, TRUSTEE	10, 71	20080521	0025915	51-19134	0.820								STATE ↑	NO R/W REQUIRED		
283	JAMES L. GLASSFORD, TRUSTEE	10, 71, 72 10, 72	20050209	0009249	51-19135 51-19131	3.910 7.510									NO R/W REQUIRED NO R/W REQUIRED		
284	DONALD P. HARTER & LYNN HARTER	10, 74	86-333	E04	51-17919	8.230									NO R/W REQUIRED		
285	PAUL S. MITCH & DEBRA G. MITCH	10, 72	00-175	E07	51-18684	5.750									NO R/W REQUIRED		
286	LISA L. SEEL, et al.	10, 72, 73 10, 73	20090615	0027885	51-18684 51-18674	1.996 14.262									NO R/W REQUIRED NO R/W REQUIRED		
287	KENNETH A. POUPARD & LYNDA C. POUPARD	10, 72, 73	95-363	C02	51-18704	5.350									NO R/W REQUIRED		
288	JOHN E. SCHAUFF, JR.	10, 73	20040902	0072221	51-18707	10.490									NO R/W REQUIRED		
289	DAVID P. VNUCK	10, 73	82-221	C12	51-18714	5.200									NO R/W REQUIRED		
290	MICHAEL J. CREQUE & JACQUEL R. CREQUE	10, 73, 74	20120404	0015566	51-18717	5.660									NO R/W REQUIRED		
291	ELDON P. WEILNAU & MARYLYN E. WEILNAU, TRUSTEE	10, 73, 74	20101005	0041131	51-18661	4.200									NO R/W REQUIRED		
292	THOMAS M. ZAPIECKI & KAREN B. ZAPIECKI	10, 74	86-466	C06	51-18147	5.500									NO R/W REQUIRED		
293	DS FREEDOM PROPERTIES, LLC	10, 74	20070730	0045010	51-18057	XXX									NO R/W REQUIRED		
294	JUDY E. MYERS	10, 74	93-264	D04	51-18037	5.000									NO R/W REQUIRED		
295	LAURIE A. SWYERS	10, 74	02-038	E02	51-17971	2.120									NO R/W REQUIRED		
296	RIVERBEND STABLES & EQUESTRIAN CENTER, LLC	10, 74, 75	20090909	0042017	51-17973	12.440									NO R/W REQUIRED		
297	JOHN A. WINDER	10, 74, 75	00-188	D04	51-17918	7.710								STATE ↓	NO R/W REQUIRED		

LEGEND:
 WL = FEE SIMPLE WITH LIMITATION OF ACCESS
 WD = WARRANTY DEED
 BS = BILL OF SALE
 PRW = PROPERTY RIGHT FEE SIMPLE
 SH = STANDARD HIGHWAY EASEMENT
 LA = LIMITED ACCESS EASEMENT
 T = TEMPORARY EASEMENT
 SL = SLOPE EASEMENT
 S = SEWER EASEMENT
 CH = CHANNEL EASEMENT
 FL = FLOW EASEMENT
 U = UTILITY EASEMENT
 A = AERIAL EASEMENT
 PRE = PROPERTY RIGHT
 SC = SCENIC EASEMENT
 V = IN NAME OF ANOTHER STATE AGENCY, LPA, ETC.
 R = SPECIAL RESERVATION
 WA = WORK AGREEMENT
 SA = SPECIAL AGREEMENT AND WAIVER OF DAMAGES

* DENOTES RIGHT OF WAY ENCROACHMENT

REV. BY	DATE	DESCRIPTION
DATE COMPLETED	JUNE 11, 2012	

FEDERAL PROJECT NO. _____
 PID NO. **83984**
 STATE JOB NO. **426845**
 R/W DESIGNER SEA _____
 R/W REVIEWER KED _____
SUMMARY OF ADDITIONAL RIGHT OF WAY
HEN-424-12.30
LUC-24-0.00
 23/128
 121
 230

M:\10060 (ODOT D2 GES)\Task 2a - HEN LUC 424 24 PID 83984\dgn\Right of Way\Plan Sheets\83984\sa01.dgn 8/14/2012 2:52:11 PM tit

TOTAL NUMBER OF :
 3 OWNERSHIPS 0 TOTAL TAKES
 6 PARCELS 0 OWNERSHIPS W/ STRUCTURES INVOLVED

GRANTEE:
 ALL RIGHT OF WAY ACQUIRED IN THE NAME OF
 STATE OF OHIO
 UNLESS OTHERWISE SHOWN.

ALL AREAS IN ACRES

(c) = CALCULATED AREA

PARCEL NO.	OWNER	SHEET NO.	OWNERS RECORD		AUDITOR'S PARCEL	RECORD AREA	TOTAL P.R.O.	GROSS TAKE	P.R.O. IN TAKE	NET TAKE	STRUC-TURE	NET RESIDUE		TYPE FUND	REMARKS	AS ACQUIRED	
			BOOK	PAGE								LEFT	RIGHT			BOOK	PAGE
298	DAVID A GENSON & DIXIE M. GENSON	10, 75, 76	20100831-0035493		51-17827	33.649								STATE ↑	NO R/W REQUIRED		
299	RICHARD L. GUERNSEY & NANCY R.M. GUERNSEY	11, 76	99-258-D01		51-17824	2.400									NO R/W REQUIRED		
300	RICHARD H. PARTHEMER, TRUSTEE	11, 76	00-368-A11		51-17814	2.600									NO R/W REQUIRED		
301	JOHN KEIL & LOIS KEIL	11, 76, 77	20070404-0018968		51-17721	21.460									NO R/W REQUIRED		
302	ROBIN R. MILLER	11, 76	98-361-C05		51-17801	2.600									NO R/W REQUIRED		
303	ROBERT R. RANSOM	11, 76	2543	199	51-17787	5.060									NO R/W REQUIRED		
304	DAVID S. FOX	11, 76-78 11, 78	00-520-B02		51-20334 51-19752	32.740 5.490									NO R/W REQUIRED		
305	JOSEPH SCHUMSKI III & PATRICIA L. SCHUMSKI	11, 78	96-596-A01		51-19753	2.950									NO R/W REQUIRED		
306	RODGER A. FOX & PATRICIA FOX	11, 78 11, 78 11, 78, 79	00-520-B04		51-20301 51-20167 51-19584	9.350 65.600 1.000									NO R/W REQUIRED NO R/W REQUIRED NO R/W REQUIRED		
307	LAWRENCE E. SEEBURGER & NANCY E. SEEBURGER	11, 78, 79	95-594-D05		51-19561	24.040									NO R/W REQUIRED		
308	MARY A. MACKIE	11, 79	20070228-0011617		51-19574	1.610									NO R/W REQUIRED		
309	JOSHUA D. MAGRUM & KAREN M. MAGRUM	11, 79	20031020-0079604		51-19568	1.350									NO R/W REQUIRED		
310	JOHN L. STALL III & PATRICIA STALL	11, 79, 80	02-382-B06		51-19490	1.300									NO R/W REQUIRED		
311	JENNIFER M. JONES & JOHN H. JONES	11, 80	01-599-C11		51-19570	5.010									NO R/W REQUIRED		
312	ROBERT J. BURKARD & JOANN BURKARD, TRUSTEES	11, 80	98-267-B08		51-19484	1.420									NO R/W REQUIRED		
														STATE ↓			

LEGEND:
 WL = FEE SIMPLE WITH LIMITATION OF ACCESS
 WD = WARRANTY DEED
 BS = BILL OF SALE
 PRW = PROPERTY RIGHT FEE SIMPLE
 SH = STANDARD HIGHWAY EASEMENT
 LA = LIMITED ACCESS EASEMENT
 T = TEMPORARY EASEMENT
 SL = SLOPE EASEMENT
 S = SEWER EASEMENT
 CH = CHANNEL EASEMENT
 FL = FLOW EASEMENT
 U = UTILITY EASEMENT
 A = AERIAL EASEMENT
 PRE = PROPERTY RIGHT
 SC = SCENIC EASEMENT
 V = IN NAME OF ANOTHER STATE AGENCY, LPA, ETC.
 R = SPECIAL RESERVATION
 WA = WORK AGREEMENT
 SA = SPECIAL AGREEMENT AND WAIVER OF DAMAGES

* DENOTES RIGHT OF WAY ENCROACHMENT

REV. BY	DATE	DESCRIPTION
DATE COMPLETED	JUNE 11, 2012	

FEDERAL PROJECT NO. _____
 PID NO. **83984**
 STATE JOB NO. **426845**
 R/W DESIGNER SEA _____
 R/W REVIEWER KED _____
SUMMARY OF ADDITIONAL RIGHT OF WAY
HEN-424-12.30
LUC-24-0.00
 24/128
 122
 230

M:\10060 (ODOT D2 GES)\Task 2a - HEN LUC 424 24 - PID 83984\dgn\Right of Way\Plan Sheets\83984.rsa01.dgn 8/14/2012 2:52:19 PM tit

TOTAL NUMBER OF :
 3 OWNERSHIPS 0 TOTAL TAKES
 6 PARCELS 0 OWNERSHIPS W/ STRUCTURES INVOLVED

GRANTEE:
 ALL RIGHT OF WAY ACQUIRED IN THE NAME OF
 STATE OF OHIO
 UNLESS OTHERWISE SHOWN.

ALL AREAS IN ACRES

(c) = CALCULATED AREA

PARCEL NO.	OWNER	SHEET NO.	OWNERS RECORD		AUDITOR'S PARCEL	RECORD AREA	TOTAL P.R.O.	GROSS TAKE	P.R.O. IN TAKE	NET TAKE	STRUC-TURE	NET RESIDUE		TYPE FUND	REMARKS	AS ACQUIRED	
			BOOK	PAGE								LEFT	RIGHT			BOOK	PAGE
313	MARY H. KUNS	11, 80	20101102	0045907	51-19287	6.510								STATE ↑	NO R/W REQUIRED		
314	CHRISTOPHER J. BERRY & KERRY K. BERRY	11, 80	20110705	0025827	51-19377	5.750									NO R/W REQUIRED		
315	ROBERT J. DILDINE & SALLEE J. DILDINE	11, 80, 81	99-401-C03-D03		51-19379	9.380									NO R/W REQUIRED		
		11, 81			51-19378	3.530							NO R/W REQUIRED				
		11, 81			51-19491	10.600							NO R/W REQUIRED				
316	BERYL E. AUSTIN VAN HOUTTE, et al.	11, 80, 81	20100806	0031805	51-19284	9.080									NO R/W REQUIRED		
317	GERALD VAN HOUTTE	11, 81-83	20070920	0056187	51-19133	36.080									NO R/W REQUIRED		
318	LAWRENCE R. DEARDURFF & SUSAN F. DEARDURFF	11, 81	20101012	0042161	51-28301	6.200									NO R/W REQUIRED		
319	JOSEPH H. YEARY	11, 81, 82	97-241-D11		51-28304	6.600									NO R/W REQUIRED		
320	IPITOMBI FOUNDATION	11, 82	02-549-C07		51-28307	7.030									NO R/W REQUIRED		
321	DENNIS D. KLINEPETER	11, 82	02-178-B09		51-28311	6.960									NO R/W REQUIRED		
322	ROGER A. SMITH & PATRICIA J. SMITH	11, 82	01-337-C02		51-28314	6.520									NO R/W REQUIRED		
323	ROBERT E. BRITT II & TRACEY K. BRITT	11, 79	20041019	0084876	51-19569	5.010									NO R/W REQUIRED		
					51-19486	4.740							NO R/W REQUIRED				
324	GERALD L. SNIEGOWSKI & PATRICIA A. SNIEGOWSKI	11, 82	98-499-E08		51-28317	6.250									NO R/W REQUIRED		
325	RICHARD L. SNYDER & REBECCA L. SNYDER	11, 82	97-116-D09		51-28321	6.060									NO R/W REQUIRED		
326	RIVER LURES INC., AN OHIO CORPORATION	11, 82, 83	20111216	0053080	51-28324	5.750									NO R/W REQUIRED		
327	JOHN L. STALL & PATRICIA A. STALL	11, 80	02-288-E06		51-19484	4.800									NO R/W REQUIRED		
328	JOSHUA MAGRUM & KAREN MAGRUM	11, 79	20050920	0070233	51-19485	1.960								STATE ↓	NO R/W REQUIRED		

LEGEND:
 WL = FEE SIMPLE WITH LIMITATION OF ACCESS
 WD = WARRANTY DEED
 BS = BILL OF SALE
 PRW = PROPERTY RIGHT FEE SIMPLE
 SH = STANDARD HIGHWAY EASEMENT
 LA = LIMITED ACCESS EASEMENT
 T = TEMPORARY EASEMENT
 SL = SLOPE EASEMENT
 S = SEWER EASEMENT
 CH = CHANNEL EASEMENT
 FL = FLOW EASEMENT
 U = UTILITY EASEMENT
 A = AERIAL EASEMENT
 PRE = PROPERTY RIGHT
 SC = SCENIC EASEMENT
 V = IN NAME OF ANOTHER STATE AGENCY, LPA, ETC.
 R = SPECIAL RESERVATION
 WA = WORK AGREEMENT
 SA = SPECIAL AGREEMENT AND WAIVER OF DAMAGES

* DENOTES RIGHT OF WAY ENCROACHMENT

REV. BY	DATE	DESCRIPTION
DATE COMPLETED		JUNE 11, 2012

FEDERAL PROJECT NO. _____
 PID NO. **83984**
 STATE JOB NO. **426845**
 R/W DESIGNER SEA _____
 R/W REVIEWER KED _____
SUMMARY OF ADDITIONAL RIGHT OF WAY
HEN-424-12.30
LUC-24-0.00
 25/128
 123
 230

M:\10060 (ODOT D2 GES)\Task 2a - HEN LUC 424 24 PID 83984\dgn\Right of Way\Plan Sheets\83984rsa01.dgn 8/14/2012 2:52:29 PM tit

TOTAL NUMBER OF :
 3 OWNERSHIPS 0 TOTAL TAKES
 6 PARCELS 0 OWNERSHIPS W/ STRUCTURES INVOLVED

GRANTEE:
 ALL RIGHT OF WAY ACQUIRED IN THE NAME OF
 STATE OF OHIO
 UNLESS OTHERWISE SHOWN.

ALL AREAS IN ACRES

(c) = CALCULATED AREA

PARCEL NO.	OWNER	SHEET NO.	OWNERS RECORD		AUDITOR'S PARCEL	RECORD AREA	TOTAL P.R.O.	GROSS TAKE	P.R.O. IN TAKE	NET TAKE	STRUC-TURE	NET RESIDUE		TYPE FUND	REMARKS	AS ACQUIRED	
			BOOK	PAGE								LEFT	RIGHT			BOOK	PAGE
329-331	NOT USED													STATE ↑			
332	JAN L. REVILL	11, 83	93-413-E09		51-28327	5.170									NO R/W REQUIRED		
333	EUGENE L. VANDELDE & JULIE ANN VANDELDE	11, 12, 83, 84	82-033-A09		51-28366	28.520									NO R/W REQUIRED		
334	RAYMOND A. FLOERING	11, 83	95-465-D05		51-28331	5.200									NO R/W REQUIRED		
335	CHARLES R. BUREAU & ANYA M. BUREAU	11, 83	89-046-E11		51-28334	5.320									NO R/W REQUIRED		
336	WILLIAM A. WILLIAMSEN II & SUSAN T. WILLIAMSEN	11, 12, 83	87-443-B09		51-28337	5.300									NO R/W REQUIRED		
337	PAUL H. SILL & HELGA B. SILL	11, 12, 83, 84	93-207-E08		51-28341	5.250									NO R/W REQUIRED		
338	WILLIAM J. PATTERSON	11, 12, 84	96-149-E04		51-28344	5.400									NO R/W REQUIRED		
339	RONALD L. PRATER & JEANNE M. PRATER	11, 12, 84	88-014-C01		51-28347	5.330									NO R/W REQUIRED		
340	MICHAEL A. FRITZ, et al.	12, 84	02-564-C08		51-07227	1.530									NO R/W REQUIRED		
341	KARIS ANN COCKE	12, 84	20070921-0056667		51-28351	5.580									NO R/W REQUIRED		
342	CHARLES H. YEARY & KAY E. YEARY	12, 84	96-592-B09		51-07221	2.190									NO R/W REQUIRED		
343	KENNETH J. KUTZ & JILL A. KUTZ	12, 84, 85	20031001-0072407		51-28354	6.060									NO R/W REQUIRED		
344	BURTON G. WAGNER	12, 84, 85	20090522-0023963		51-28371	4.810									NO R/W REQUIRED		
345	SARA SUE JOHNSON	12, 85	94-172-A06		51-28372	5.000									NO R/W REQUIRED		
346	RICHARD C. YAWBERG & WANDA M. YAWBERG	12, 85	80-183-E11		51-28357	5.680									NO R/W REQUIRED		
347	SCOTT R. LAZAR	12, 85	88-139-A08		51-28361	6.390								STATE ↓	NO R/W REQUIRED		

LEGEND:
 WL = FEE SIMPLE WITH LIMITATION OF ACCESS FL = FLOW EASEMENT
 WD = WARRANTY DEED U = UTILITY EASEMENT
 BS = BILL OF SALE A = AERIAL EASEMENT
 PRW = PROPERTY RIGHT FEE SIMPLE PRE = PROPERTY RIGHT
 SH = STANDARD HIGHWAY EASEMENT SC = SCENIC EASEMENT
 LA = LIMITED ACCESS EASEMENT V = IN NAME OF ANOTHER STATE AGENCY, LPA, ETC.
 T = TEMPORARY EASEMENT R = SPECIAL RESERVATION
 SL = SLOPE EASEMENT WA = WORK AGREEMENT
 S = SEWER EASEMENT SA = SPECIAL AGREEMENT AND WAIVER OF DAMAGES
 CH = CHANNEL EASEMENT

* DENOTES RIGHT OF WAY ENCROACHMENT

REV. BY	DATE	DESCRIPTION
DATE COMPLETED	JUNE 11, 2012	

FEDERAL PROJECT NO. PID NO. 83984 STATE JOB NO. 426845 R/W DESIGNER SEA R/W REVIEWER KED
SUMMARY OF ADDITIONAL RIGHT OF WAY
 HEN-424-12.30 LUC-24-0.00
 26/128
 124
 230

M:\10060 (ODOT D2 GES)\Task 2a - HEN LUC 424 24 PID 83984.dgn\Right of Way\Plan Sheets\83984\sa01.dgn 8/14/2012 2:52:38 PM tit

TOTAL NUMBER OF :
 3 OWNERSHIPS 0 TOTAL TAKES
 6 PARCELS 0 OWNERSHIPS W/ STRUCTURES INVOLVED

GRANTEE:
 ALL RIGHT OF WAY ACQUIRED IN THE NAME OF
 STATE OF OHIO
 UNLESS OTHERWISE SHOWN.

ALL AREAS IN ACRES

(c) = CALCULATED AREA

PARCEL NO.	OWNER	SHEET NO.	OWNERS RECORD		AUDITOR'S PARCEL	RECORD AREA	TOTAL P.R.O.	GROSS TAKE	P.R.O. IN TAKE	NET TAKE	STRUC-TURE	NET RESIDUE		TYPE FUND	REMARKS	AS ACQUIRED	
			BOOK	PAGE								LEFT	RIGHT			BOOK	PAGE
348	JAYNE A. MATSON, et al.	12, 85	20061206	0081242	51-28373	5.000								STATE ↑	NO R/W REQUIRED		
349	JACQUELYN M. COCKE	12, 85	94-172	A01	51-28374	5.000									NO R/W REQUIRED		
350	JEFFREY D. CLARK & RACHEL A. CLARK	12, 85	20090205	0005143	51-28375	5.770									NO R/W REQUIRED		
351	METROPOLITAN PARK DISTRICT OF THE TOLEDO AREA	12, 85, 86	02-633	C08	51-28364	6.400									NO R/W REQUIRED		
352	KARIS ANN COCKE	12, 85	20070921	0056667	51-28376	5.760									NO R/W REQUIRED		
353	BRETT CARLYLE COCKE	12, 85, 86	02-541	D10	51-28377	5.760									NO R/W REQUIRED		
354	JACQUELYN COCKE	12, 86	94-172	A01	51-28378	7.220									NO R/W REQUIRED		
355	KENNETH ROTHENSTINE & MAY ELLEN ROTHENSTINE	12, 86	20070905	0053134	51-07241	1.930									NO R/W REQUIRED		
356	METROPOLITAN PARK DISTRICT OF THE TOLEDO AREA	12, 86	98-417	D04	51-06484	2.770									NO R/W REQUIRED		
		12, 86	86-484	A12	51-06371	2.000									NO R/W REQUIRED		
		12, 86, 87	86-484	B04	51-06394	37.938									NO R/W REQUIRED		
		12, 87	93-195	D10	51-06491	4.360									NO R/W REQUIRED		
357	GERALDINE N. THOMAS	12, 86, 87	91-485	E09	51-06284	15.110									NO R/W REQUIRED		
		12, 87	92-173	D09	51-06354	2.270									NO R/W REQUIRED		
358	RONALD M. TIPTON & JANELLE M. TIPTON	12, 87	91-241	D04	51-06382	1.470									NO R/W REQUIRED		
359-363	NOT USED																
364	KENNETH P. HARRIS & LINDA K. HARRIS	12, 87	88-267	A12	51-21147	2.840									NO R/W REQUIRED		
365	MARK A. JOHNSTON & LORI A. JOHNSTON	12, 87, 88	99-085	D02	51-20812	27.830									NO R/W REQUIRED		
		12, 88	88-113	C10	51-20810	12.950									NO R/W REQUIRED		
366	METROPOLITAN PARK DISTRICT OF THE TOLEDO AREA	12, 87, 88	20040511	0037828	51-21101	13.500									NO R/W REQUIRED		

* DENOTES RIGHT OF WAY ENCROACHMENT

LEGEND:
 WL = FEE SIMPLE WITH LIMITATION OF ACCESS FL = FLOW EASEMENT
 WD = WARRANTY DEED U = UTILITY EASEMENT
 BS = BILL OF SALE A = AERIAL EASEMENT
 PRW = PROPERTY RIGHT FEE SIMPLE PRE = PROPERTY RIGHT
 SH = STANDARD HIGHWAY EASEMENT SC = SCENIC EASEMENT
 LA = LIMITED ACCESS EASEMENT V = IN NAME OF ANOTHER STATE AGENCY, LPA, ETC.
 T = TEMPORARY EASEMENT R = SPECIAL RESERVATION
 SL = SLOPE EASEMENT WA = WORK AGREEMENT
 S = SEWER EASEMENT SA = SPECIAL AGREEMENT AND WAIVER OF DAMAGES
 CH = CHANNEL EASEMENT

REV. BY	DATE	DESCRIPTION
DATE COMPLETED	JUNE 11, 2012	

FEDERAL PROJECT NO.
 PID NO. **83984**
 STATE JOB NO. **426845**
 R/W DESIGNER SEA
 R/W REVIEWER KED
SUMMARY OF ADDITIONAL RIGHT OF WAY
HEN-424-12.30
LUC-24-0.00
 27/128
 125
 230

M:\10060 (ODOT D2 GES)\Task 2a - HEN LUC 424 24 - PID 83984\dgn\Right of Way\Plan Sheets\83984\sa01.dgn 8/14/2012 2:52:43 PM tit

TOTAL NUMBER OF :
 3 OWNERSHIPS 0 TOTAL TAKES
 6 PARCELS 0 OWNERSHIPS W/ STRUCTURES INVOLVED

GRANTEE:
 ALL RIGHT OF WAY ACQUIRED IN THE NAME OF
 STATE OF OHIO
 UNLESS OTHERWISE SHOWN.

ALL AREAS IN ACRES

(c) = CALCULATED AREA

PARCEL NO.	OWNER	SHEET NO.	OWNERS RECORD		AUDITOR'S PARCEL	RECORD AREA	TOTAL P.R.O.	GROSS TAKE	P.R.O. IN TAKE	NET TAKE	STRUC-TURE	NET RESIDUE		TYPE FUND	REMARKS	AS ACQUIRED	
			BOOK	PAGE								LEFT	RIGHT			BOOK	PAGE
367	SCOTT A. TABNER	12, 88	95-118-B05		51-21141	1.140								STATE ↑	NO R/W REQUIRED		
368	BOARD OF COMMISSIONERS OF THE METROPOLITAN PARK DISTRICT OF THE TOLEDO AREA	12, 88 12 12 12	98-693-A08 90-233-D05 91-505-D04 90-422-C04		51-20813 51-20787 51-21052 51-20818	16.140 11.565 3.937 4.029									NO R/W REQUIRED		
369	SCOTT BROWN & PAIGE BROWN	12, 88	99-591-B08		51-20814	1.140									NO R/W REQUIRED		
370	STANLEY M. KURON	12, 88	20101018-0043133		51-20788	1.820									NO R/W REQUIRED		
371	UNITED JEWISH COUNCIL OF GREATER TOLEDO INC.	12, 88, 89 12, 88, 89 12, 89 12, 89	20080917-0046262		51-20671 51-20677 51-20681 51-20667	5.080 5.730 6.390 1.610									NO R/W REQUIRED NO R/W REQUIRED NO R/W REQUIRED NO R/W REQUIRED		
372	JOHN MERTES & JANE A. MERTES	12, 88, 89	20120315-012202		51-21077	1.310									NO R/W REQUIRED		
373	L. & Z. PROPERTIES OF NW OHIO, LLC	12, 89	20050203-007567		XXXXX	1.000									NO R/W REQUIRED		
374	THOMAS E. ZITZELBERGER	12, 89	20100929-0040336		51-21026	1.930									NO R/W REQUIRED		
375	PAULA A. MAYES	12, 89	97-040-E08		51-20817	2.880									NO R/W REQUIRED		
376	MARK G. BRILL	12, 89	96-456-C11		52-29047	0.980									NO R/W REQUIRED		
377	METROPOLITAN PARK DISTRICT OF THE TOLEDO AREA	12, 89	20050407-0023729		51-21001	7.940									NO R/W REQUIRED		
378	DEANNA OUSKY	12, 89, 90	20030709-0037936		91-35872	5.000									NO R/W REQUIRED		
379	DOUBLE 'O' CORPORATION	12, 89, 90	20050311-0016280		91-35874	1.930									NO R/W REQUIRED		
380	JAMES P. SIGRIST, TRUSTEE	12, 90 12, 90 12, 90	20101221-0054125		91-35881 91-35871 91-35884	5.280 5.130 5.000									NO R/W REQUIRED NO R/W REQUIRED NO R/W REQUIRED		
381	LESLIE L. SMITH & DIANE J. SMITH	12, 90	94-548-B11		91-35873	5.000								STATE ↓	NO R/W REQUIRED		

LEGEND:
 WL = FEE SIMPLE WITH LIMITATION OF ACCESS
 WD = WARRANTY DEED
 BS = BILL OF SALE
 PRW = PROPERTY RIGHT FEE SIMPLE
 SH = STANDARD HIGHWAY EASEMENT
 LA = LIMITED ACCESS EASEMENT
 T = TEMPORARY EASEMENT
 SL = SLOPE EASEMENT
 S = SEWER EASEMENT
 CH = CHANNEL EASEMENT
 FL = FLOW EASEMENT
 U = UTILITY EASEMENT
 A = AERIAL EASEMENT
 PRE = PROPERTY RIGHT
 SC = SCENIC EASEMENT
 V = IN NAME OF ANOTHER STATE AGENCY, LPA, ETC.
 R = SPECIAL RESERVATION
 WA = WORK AGREEMENT
 SA = SPECIAL AGREEMENT AND WAIVER OF DAMAGES

* DENOTES RIGHT OF WAY ENCROACHMENT

REV. BY	DATE	DESCRIPTION
DATE COMPLETED	JUNE 11, 2012	

FEDERAL PROJECT NO. _____
 PID NO. **83984**
 STATE JOB NO. **426845**
 R/W DESIGNER SEA _____
 R/W REVIEWER KED _____
SUMMARY OF ADDITIONAL RIGHT OF WAY
HEN-424-12.30
LUC-24-0.00
 28/128
 126
 230

M:\10060 (ODOT D2 GES)\Task 2a - HEN LUC 424 24 PID 83984\dgn\Right of Way\Plan Sheets\83984rsa01.dgn 8/14/2012 2:52:51 PM tit

TOTAL NUMBER OF :
 3 OWNERSHIPS 0 TOTAL TAKES
 6 PARCELS 0 OWNERSHIPS W/ STRUCTURES INVOLVED

GRANTEE:
 ALL RIGHT OF WAY ACQUIRED IN THE NAME OF
 STATE OF OHIO
 UNLESS OTHERWISE SHOWN.

ALL AREAS IN ACRES

(c) = CALCULATED AREA

PARCEL NO.	OWNER	SHEET NO.	OWNERS RECORD		AUDITOR'S PARCEL	RECORD AREA	TOTAL P.R.O.	GROSS TAKE	P.R.O. IN TAKE	NET TAKE	STRUC-TURE	NET RESIDUE		TYPE FUND	REMARKS	AS ACQUIRED	
			BOOK	PAGE								LEFT	RIGHT			BOOK	PAGE
382	DOROTHY T. VEEDER & VERNON H. VEEDER	12, 90	98-657-A01		91-35876	5.680								STATE ↑	NO R/W REQUIRED		
383	BOARD OF PARK COMMISSIONERS OF THE METRO PARK DISTRICT	12, 90-92	89-528-A11		91-35570	11.332									NO R/W REQUIRED		
384	LOUIS I. LEASOR	12, 90	87-086-A11		91-35573	5.660									NO R/W REQUIRED		
385	DAVID P. VNUCK	12, 90, 91	20040714-0057772		91-35581	1.197									NO R/W REQUIRED		
386	PHILIP ALLAN NESSLE	12, 13, 91, 92	20090514-0022492		91-35571	26.110									NO R/W REQUIRED		
387-391	NOT USED																
392	THOMAS J. GILBERT	12, 13, 92	92-431-A01		91-35757	2.250									NO R/W REQUIRED		
393	GENE W. BOROS & TRACY L. BOROS	12, 13, 92 12, 13, 92	20060103-0000301		91-35744 9135544	2.600 2.500									NO R/W REQUIRED NO R/W REQUIRED		
394	CONNIE GUY	12, 13, 92	20040525-0042090		91-35554	5.100									NO R/W REQUIRED		
395	MARK K. STRAYER & MARGARET S. STRAYER	12, 13, 92	01-078-B01		91-21501	3.450									NO R/W REQUIRED		
396	STEPHEN R. HERTZFELD & DAWN M. HERTZFELD	12, 13, 92, 93	87-460-D09		91-21481	5.230									NO R/W REQUIRED		
397	BRANDEN W. MAY & CHRISTINE M HABLITZEL	13, 93	20120410-0016435		91-21491	5.230									NO R/W REQUIRED		
398	MARTHA S. WELLS	13, 93	02-377-D09		91-21514	2.530									NO R/W REQUIRED		
399	MATTHEW D. KERN	13, 93	20090924-0044354		91-21334	4.630									NO R/W REQUIRED		
400	FORREST F. THOMPSON & TERRY A. THOMPSON	13, 93	94-479-C06		91-21351	4.270									NO R/W REQUIRED		
401 SH	STATE OF OHIO	13, 93, 94			91-36851	16.795	XXX	0.032	0.000	0.032				STATE ↓	CONSTRUCT & MAINTAIN STORM SEWER AND HEADWALL	20120607	0026607

* DENOTES RIGHT OF WAY ENCROACHMENT

LEGEND:
 WL = FEE SIMPLE WITH LIMITATION OF ACCESS FL = FLOW EASEMENT
 WD = WARRANTY DEED U = UTILITY EASEMENT
 BS = BILL OF SALE A = AERIAL EASEMENT
 PRW = PROPERTY RIGHT FEE SIMPLE PRE = PROPERTY RIGHT
 SH = STANDARD HIGHWAY EASEMENT SC = SCENIC EASEMENT
 LA = LIMITED ACCESS EASEMENT V = IN NAME OF ANOTHER STATE AGENCY, LPA, ETC.
 T = TEMPORARY EASEMENT R = SPECIAL RESERVATION
 SL = SLOPE EASEMENT WA = WORK AGREEMENT
 S = SEWER EASEMENT SA = SPECIAL AGREEMENT AND WAIVER OF DAMAGES
 CH = CHANNEL EASEMENT

REV. BY	DATE	DESCRIPTION
DATE COMPLETED	JUNE 11, 2012	

FEDERAL PROJECT NO. _____
 PID NO. **83984**
 STATE JOB NO. **426845**
 R/W DESIGNER SEA _____
 R/W REVIEWER KED _____
SUMMARY OF ADDITIONAL RIGHT OF WAY
HEN-424-12.30
LUC-24-0.00
 29/128
 127
 230

M:\10060 (ODOT D2 GES)\Task 2a - HEN LUC 424 24 PID 83984\dgn\Right of Way\Plan Sheets\83984\sa01.dgn 8/14/2012 2:52:59 PM tit

TOTAL NUMBER OF :

3 OWNERSHIPS 0 TOTAL TAKES
6 PARCELS 0 OWNERSHIPS W/ STRUCTURES INVOLVED

GRANTEE:
ALL RIGHT OF WAY ACQUIRED IN THE NAME OF
STATE OF OHIO
UNLESS OTHERWISE SHOWN.

ALL AREAS IN ACRES

(c) = CALCULATED AREA

M:\10060 (ODOT D2 GES)\Task 2a - HEN LUC 424 24 PID 83984\dgn\Right of Way\Plan Sheets\83984rsa01.dgn 8/14/2012 2:53:09 PM tit

PARCEL NO.	OWNER	SHEET NO.	OWNERS RECORD		AUDITOR'S PARCEL	RECORD AREA	TOTAL P.R.O.	GROSS TAKE	P.R.O. IN TAKE	NET TAKE	STRUC-TURE	NET RESIDUE		TYPE FUND	REMARKS	AS ACQUIRED	
			BOOK	PAGE								LEFT	RIGHT			BOOK	PAGE
402	JOHN C. MICKEY & VICKIE L. MICKEY	13, 93		94-350-E04	91-21281	3.230								STATE ↑	NO R/W REQUIRED		
403	JOHN N. FINK & JO LOUISE FINK	13, 93, 94		79-216-B07	91-21241	4.280									NO R/W REQUIRED		
404	RICHARD E. LUTZ, JR. & MICHELLE M. LUTZ	13, 94		95-468-E10	91-21027	7.370									NO R/W REQUIRED		
405	WANDA G. BUBLICK & JOSEPH R. BUBLICK	13, 94		84-009-E09	91-21037	4.930									NO R/W REQUIRED		
406	WANDA G. BUBLICK	13, 94		20090311-0010809	91-21061	4.980									NO R/W REQUIRED		
407	J. PAUL WIELINSKI & MARTHA S. WIELINSKI	13, 94		93-098-B08	91-21047	3.250									NO R/W REQUIRED		
408	BRYAN L. SMITH	13, 94		20031007-0074494	91-21227	0.560									NO R/W REQUIRED		
409	JOANNE ARMOUR	13, 94, 95		90-067-E08	91-21166	11.360									NO R/W REQUIRED		
410-413	NOT USED																
414	JAVIN G. MENDOZA & CLAIRE S. MENDOZA	13, 96		20111205-0050640	9120136	2.000									NO R/W REQUIRED		
415	JAMES E. MURPHY & JANE MURPHY	13, 95		20030624-0031656	91-21231	1.920									NO R/W REQUIRED		
		13, 95			91-21165	1.920									NO R/W REQUIRED		
416	TOLEDO METROPOLITAN PARK BOARD	13, 94, 95		891 592	91-21234	1.877									NO R/W REQUIRED		
417	PATTI J. WRIGHT	13, 96		20120524-002440	91-20137	8.198									NO R/W REQUIRED		
418	VONDALE M. UTZ	13, 95, 96		93-233-B01	91-20134	28.760									NO R/W REQUIRED		
419	THOMAS L. PARKER & ROSEMARY PARKER	13, 95, 96		99-463-B01	91-21107	3.130									NO R/W REQUIRED		
420	LARRY A. DRAPER	13, 96		03-084-C09	91-21111	1.210									NO R/W REQUIRED		
421	AARON J. BERSEE, et al.	13, 96		20080627-0032829	91-21092	2.000									NO R/W REQUIRED		
422	NOT USED													STATE ↓			

FEDERAL PROJECT NO.
PID NO. **83984**
STATE JOB NO. **426845**
R/W DESIGNER SEA
R/W REVIEWER KED
SUMMARY OF ADDITIONAL RIGHT OF WAY
HEN-424-12.30 LUC-24-0.00

LEGEND:
 WL = FEE SIMPLE WITH LIMITATION OF ACCESS
 WD = WARRANTY DEED
 BS = BILL OF SALE
 PRW = PROPERTY RIGHT FEE SIMPLE
 SH = STANDARD HIGHWAY EASEMENT
 LA = LIMITED ACCESS EASEMENT
 T = TEMPORARY EASEMENT
 SL = SLOPE EASEMENT
 S = SEWER EASEMENT
 CH = CHANNEL EASEMENT
 FL = FLOW EASEMENT
 U = UTILITY EASEMENT
 A = AERIAL EASEMENT
 PRE = PROPERTY RIGHT
 SC = SCENIC EASEMENT
 V = IN NAME OF ANOTHER STATE AGENCY, LPA, ETC.
 R = SPECIAL RESERVATION
 WA = WORK AGREEMENT
 SA = SPECIAL AGREEMENT AND WAIVER OF DAMAGES

* DENOTES RIGHT OF WAY ENCROACHMENT

REV. BY	DATE	DESCRIPTION
	JUNE 11, 2012	
DATE COMPLETED		JUNE 11, 2012

30/128
128
230

TOTAL NUMBER OF :
 3 OWNERSHIPS 0 TOTAL TAKES
 6 PARCELS 0 OWNERSHIPS W/ STRUCTURES INVOLVED

GRANTEE:
 ALL RIGHT OF WAY ACQUIRED IN THE NAME OF
 STATE OF OHIO
 UNLESS OTHERWISE SHOWN.

ALL AREAS IN ACRES

(c) = CALCULATED AREA

PARCEL NO.	OWNER	SHEET NO.	OWNERS RECORD		AUDITOR'S PARCEL	RECORD AREA	TOTAL P.R.O.	GROSS TAKE	P.R.O. IN TAKE	NET TAKE	STRUC-TURE	NET RESIDUE		TYPE FUND	REMARKS	AS ACQUIRED	
			BOOK	PAGE								LEFT	RIGHT			BOOK	PAGE
423	B.M. UTZ & V.M. UTZ	13, 96			91-21104	0.760								STATE	NO R/W REQUIRED		
		13, 96			91-21094	1.360								↑	NO R/W REQUIRED		
424	NATHAN P. BERSEE & HEATHER A. HOLOWECKY	13, 96, 97	20090608-0026622		91-20135	6.000									NO R/W REQUIRED		
425	ANTHONY L. BRAIDA & JANICE BRAIDA	13, 96, 97	99-021-D01		91-21097	1.860									NO R/W REQUIRED		
		13, 97			91-21101	2.100									NO R/W REQUIRED		
426 SH	SYED Z. HASAN, TRUSTEE OF THE SYED Z. HASAN REVOCABLE TRUST AGREEMENT (1/2 INTEREST) & SAMINA Z. HASAN, TRUSTEE OF THE SAMINA Z. HASAN REVOCABLE TRUST AGREEMENT (1/2 INTEREST)	13, 97	97-642-B04		91-31447	7.130	0.360	0.022	0.000	0.022					CONSTRUCT & MAINTAIN STORM SEWER AND HEADWALL	20120629	0030665
426 CH		13, 97						0.068	0.000	0.068					REALIGN AND MAINTAIN DITCH	20120629	0030665
427	MICHAEL D. KROMER & BARBARA KROMER	13, 97			91-31858	3.430									NO R/W REQUIRED		
428	NOT USED																
429 SH	RICHARD P. WESSENDORF & VICKIE L. WESSENDORF	13, 97	95-291-B09		91-31448	5.720	0.330	0.013	0.000	0.013					CONSTRUCT & MAINTAIN STORM SEWER AND HEADWALL	20120607	0026608
429 CH								0.040	0.000	0.040					REALIGN AND MAINTAIN DITCH	20120607	0026608
430	JAMES D. HERTZFELD & FAMILY LIMITED PARTNERSHIP, et al.	13, 97, 98	02-446-A01		91-31487	30.890									NO R/W REQUIRED		
431	THOMAS J. LEY	13, 97, 98	02-282-C01		91-31487	1.650									NO R/W REQUIRED		
432-436	NOT USED																
437	SCOTT S. JEFFER & LISA A. HABERSTOCK	13, 98	20081103-0053871		91-31411	2.420									NO R/W REQUIRED		
438	ROBERT R. SEEMAN & KARIN A. JACOBSON CO-TRUSTEES	13, 98	00-041-D02		91-31437	2.350									NO R/W REQUIRED		
439	RICHARD J. HABERSTOCK & LOIS A. HABERTOCH, CO-TRUSTEES	13, 98	95-086-E05		91-31421	2.760									NO R/W REQUIRED		
440	FAIZA HASHI PUTZ	13, 98	20120502-0020479		91-31431	2.144									NO R/W REQUIRED		
441	JOHN BOGUE	13, 98	97-674-C03		91-31671	1.220								STATE	NO R/W REQUIRED		

* DENOTES RIGHT OF WAY ENCROACHMENT

LEGEND:
 WL = FEE SIMPLE WITH LIMITATION OF ACCESS
 WD = WARRANTY DEED
 BS = BILL OF SALE
 PRW = PROPERTY RIGHT FEE SIMPLE
 SH = STANDARD HIGHWAY EASEMENT
 LA = LIMITED ACCESS EASEMENT
 T = TEMPORARY EASEMENT
 SL = SLOPE EASEMENT
 S = SEWER EASEMENT
 CH = CHANNEL EASEMENT
 FL = FLOW EASEMENT
 U = UTILITY EASEMENT
 A = AERIAL EASEMENT
 PRE = PROPERTY RIGHT
 SC = SCENIC EASEMENT
 V = IN NAME OF ANOTHER STATE AGENCY, LPA, ETC.
 R = SPECIAL RESERVATION
 WA = WORK AGREEMENT
 SA = SPECIAL AGREEMENT AND WAIVER OF DAMAGES

REV. BY	DATE	DESCRIPTION
DATE COMPLETED	JUNE 11, 2012	

FEDERAL PROJECT NO. PID NO. STATE JOB NO. R/W DESIGNER SEA R/W REVIEWER KED
83984
426845
426845
SEA
KED
SUMMARY
OF ADDITIONAL RIGHT OF WAY
HEN-424-12.30
LUC-24-0.00
 31/128
 129
 230

M:\10060 (ODOT D2 GES)\Task 2a - HEN LUC 424 24 - PID 83984\dgn\Right of Way\Plan Sheets\83984\sa01.dgn 8/14/2012 2:53:17 PM tit

TOTAL NUMBER OF :

3 OWNERSHIPS 0 TOTAL TAKES
6 PARCELS 0 OWNERSHIPS W/ STRUCTURES INVOLVED

GRANTEE:

ALL RIGHT OF WAY ACQUIRED IN THE NAME OF
STATE OF OHIO
UNLESS OTHERWISE SHOWN.

ALL AREAS IN ACRES

(c) = CALCULATED AREA

PARCEL NO.	OWNER	SHEET NO.	OWNERS RECORD		AUDITOR'S PARCEL	RECORD AREA	TOTAL P.R.O.	GROSS TAKE	P.R.O. IN TAKE	NET TAKE	STRUC-TURE	NET RESIDUE		TYPE FUND	REMARKS	AS ACQUIRED	
			BOOK	PAGE								LEFT	RIGHT			BOOK	PAGE
442	RICHARD G. FRIES, et al.	13, 98, 99	20111227	0054505	91-31491	4.250								STATE ↑	NO R/W REQUIRED		
443	M.W. & J.M. KOSCHALK	13, 98	1902	219	91-31661	1.990									NO R/W REQUIRED		
444	MAROLYN L. BURRS- LANG	13, 98, 99	97-431	D10	91-31714	2.220									NO R/W REQUIRED		
445	DIANNE M. BEDNARSKI	13, 99	02-145	E01	91-31704	1.380									NO R/W REQUIRED		
446	ROBERT A. HEATH & ELIZABETH A. HEATH	13, 99	95-604	E11	91-31687	1.600									NO R/W REQUIRED		
447	RUDOLPH AGOSTI & JULIE A. AGOSTI	13, 99	1993	405	91-31504	0.700									NO R/W REQUIRED		
448	RICHARD STRAIT	13, 99	20041116	0092735	91-31521	0.760									NO R/W REQUIRED		
449	DENNIS P. GWYNNE & RUTH L. GWYNNE	13, 99	97-289	E02	91-31694	1.450									NO R/W REQUIRED		
450	ROBERT C. KUEHN & ELIZABETH L. FACKLER	13, 99	86-196	E11	91-31674	1.500									NO R/W REQUIRED		
451	CAROLE A. LOUY	13, 99	20100915	0037838	91-31497	0.760									NO R/W REQUIRED		
452	FLOYD J. COGAN & BESSIE D. COGAN	13, 99	99-662	B03	91-31503	0.760									NO R/W REQUIRED		
		13, 99			91-31517	0.760									NO R/W REQUIRED		
453	CALVIN D. WHEWELL & CAROL M. WHEWELL	13, 99	20110706	0025908	91-31701	1.000									NO R/W REQUIRED		
454	TIMOTHY D. BERRY & MARTHA F. BERRY	13, 99	20041201	0096647	91-31681	2.710									NO R/W REQUIRED		
455	EMERY DRESS	13, 99	1895	48	91-31499	0.760									NO R/W REQUIRED		
456	MARY CANDACE FLAGGERT, TRUSTEE, et al.	13, 99	20061107	0075180	91-31524	0.830									NO R/W REQUIRED		
		13, 99, 100			91-31501	0.760									NO R/W REQUIRED		
457	MARC D. MCCULLOCH & LAUREL A. MCCULLOCH	13, 99	92-416	E03	91-31511	1.070									NO R/W REQUIRED		
458	JOHN G. MATHER & BARBARA J. MATHER	13, 99, 100	97-624	B04	91-31507	1.750								STATE ↓	NO R/W REQUIRED		

FEDERAL PROJECT NO. _____
PID NO. 83984
STATE JOB NO. 426845
R/W DESIGNER SEA _____
R/W REVIEWER KED _____
SUMMARY OF ADDITIONAL RIGHT OF WAY
HEN-424-12.30
LUC-24-0.00

LEGEND:

WL = FEE SIMPLE WITH LIMITATION OF ACCESS
WD = WARRANTY DEED
BS = BILL OF SALE
PRW = PROPERTY RIGHT FEE SIMPLE
SH = STANDARD HIGHWAY EASEMENT
LA = LIMITED ACCESS EASEMENT
T = TEMPORARY EASEMENT
SL = SLOPE EASEMENT
S = SEWER EASEMENT
CH = CHANNEL EASEMENT
FL = FLOW EASEMENT
U = UTILITY EASEMENT
A = AERIAL EASEMENT
PRE = PROPERTY RIGHT
SC = SCENIC EASEMENT
V = IN NAME OF ANOTHER STATE AGENCY, LPA, ETC.
R = SPECIAL RESERVATION
WA = WORK AGREEMENT
SA = SPECIAL AGREEMENT AND WAIVER OF DAMAGES

* DENOTES RIGHT OF WAY ENCROACHMENT

REV. BY	DATE	DESCRIPTION
	JUNE 11, 2012	

M:\10060 (ODOT D2 GES)\Task 2a - HEN LUC 424 24 - PID 83984\dgn\Right of Way\Plan Sheets\83984rsa01.dgn 8/14/2012 2:53:24 PM tit

TOTAL NUMBER OF :
 3 OWNERSHIPS 0 TOTAL TAKES
 6 PARCELS 0 OWNERSHIPS W/ STRUCTURES INVOLVED

GRANTEE:
 ALL RIGHT OF WAY ACQUIRED IN THE NAME OF
 STATE OF OHIO
 UNLESS OTHERWISE SHOWN.

ALL AREAS IN ACRES

(c) = CALCULATED AREA

PARCEL NO.	OWNER	SHEET NO.	OWNERS RECORD		AUDITOR'S PARCEL	RECORD AREA	TOTAL P.R.O.	GROSS TAKE	P.R.O. IN TAKE	NET TAKE	STRUC-TURE	NET RESIDUE		TYPE FUND	REMARKS	AS ACQUIRED	
			BOOK	PAGE								LEFT	RIGHT			BOOK	PAGE
459	RICHARD EMIL KUDLAK & CHRISTINE M. KUDLAK	13, 100	01-339-B07		91-31724	0.850								STATE			
		13, 100			91-31527	0.390								↑	NO R/W REQUIRED		
460	FREDERICK A. LAFOREST & MARGARET A. LAFOREST	13, 100	93-405-B07		91-31494	0.760									NO R/W REQUIRED		
461	MICHAEL A. NOWICKI & DANETTE NOWICKI, et al.	13, 100	20080925-0047777		91-31531	0.760									NO R/W REQUIRED		
462	B.E. LLOYD JR. & B.J. LLOYD	13, 100	1962	315	91-31514	0.760									NO R/W REQUIRED		
463	TOLEDO METROPOLITAN PARK DISTRICT	13, 100	01-267-B04		91-31397	2.494									NO R/W REQUIRED		
464	DAWN A. BIALECKI	13, 100	20090807-0036942		91-31394	0.820									NO R/W REQUIRED		
465	SANDRA L. DULAY, TRUSTEE	13, 14, 100, 101	20120516-0022931		91-31307	2.300									NO R/W REQUIRED		
466	JAMES W. POWELL	13, 100	20090618-0028819		91-31657	2.150									NO R/W REQUIRED		
467	WILLIAM M. HAAS & KERRI L. HAAS	13, 14, 100, 101	98-140-C07		91-31349	1.360									NO R/W REQUIRED		
468	JAMES SAFADI	13, 14, 101	20070112-0003195		91-31348	1.740									NO R/W REQUIRED		
469	CHARLES R. NUNN	13, 14, 101	99-461-E04		91-31347	2.070									NO R/W REQUIRED		
470	JOHN P. CRAMER	13, 14, 101	93-563-C09		91-31346	1.630									NO R/W REQUIRED		
		13, 14, 101			91-31354	4.292									NO R/W REQUIRED		
471	THE METROPOLITAN PARK DISTRICT OF THE TOLEDO AREA	14, 101	91-031-A02		91-31318	0.035									NO R/W REQUIRED		
472-476	NOT USED																
477	BROWNING MASONIC COMMUNITY, INC. AN OHIO NOT-FOR-PROFIT CORPORATION	14, 101-105	99-041-D09 & D12		96-56021	124.250									NO R/W REQUIRED		
		14, 106, 107			96-60313	107.060									NO R/W REQUIRED		
														STATE			

LEGEND:
 WL = FEE SIMPLE WITH LIMITATION OF ACCESS
 WD = WARRANTY DEED
 BS = BILL OF SALE
 PRW = PROPERTY RIGHT FEE SIMPLE
 SH = STANDARD HIGHWAY EASEMENT
 LA = LIMITED ACCESS EASEMENT
 T = TEMPORARY EASEMENT
 SL = SLOPE EASEMENT
 S = SEWER EASEMENT
 CH = CHANNEL EASEMENT
 FL = FLOW EASEMENT
 U = UTILITY EASEMENT
 A = AERIAL EASEMENT
 PRE = PROPERTY RIGHT
 SC = SCENIC EASEMENT
 V = IN NAME OF ANOTHER STATE AGENCY, LPA, ETC.
 R = SPECIAL RESERVATION
 WA = WORK AGREEMENT
 SA = SPECIAL AGREEMENT AND WAIVER OF DAMAGES

* DENOTES RIGHT OF WAY ENCROACHMENT

REV. BY	DATE	DESCRIPTION
DATE COMPLETED	JUNE 11, 2012	

FEDERAL PROJECT NO. PID NO. STATE JOB NO. R/W DESIGNER SEA R/W REVIEWER KED
83984
426845
SUMMARY OF ADDITIONAL RIGHT OF WAY
HEN-424-12.30
LUC-24-0.00
 33/128
 131
 230

M:\10060 (ODOT D2 GES)\Task 2a - HEN LUC 424 24 PID 83984\dgn\Right of Way\Plan Sheets\83984rsa01.dgn 8/14/2012 2:53:30 PM tit

TOTAL NUMBER OF :
 3 OWNERSHIPS 0 TOTAL TAKES
 6 PARCELS 0 OWNERSHIPS W/ STRUCTURES INVOLVED

GRANTEE:
 ALL RIGHT OF WAY ACQUIRED IN THE NAME OF
 STATE OF OHIO
 UNLESS OTHERWISE SHOWN.

ALL AREAS IN ACRES

(c) = CALCULATED AREA

PARCEL NO.	OWNER	SHEET NO.	OWNERS RECORD		AUDITOR'S PARCEL	RECORD AREA	TOTAL P.R.O.	GROSS TAKE	P.R.O. IN TAKE	NET TAKE	STRUC-TURE	NET RESIDUE		TYPE FUND	REMARKS	AS ACQUIRED		
			BOOK	PAGE								LEFT	RIGHT			BOOK	PAGE	
478	TOLEDO METRO PARK BOARD	14, 101	91-031-A02		91-3138	0.035								STATE	NO R/W REQUIRED			
		14, 101-104	842	358	96-56031	2.712										NO R/W REQUIRED		
		14, 104-107	799	626	96-60301	22.061										NO R/W REQUIRED		
		14, 107-109			96-60134	5.711										NO R/W REQUIRED		
		14, 15, 109, 110			96-03301	5.130										NO R/W REQUIRED		
		14, 15, 110, 111	89-300-C10		96-02374	3.477											NO R/W REQUIRED	
479	VALERIE BAIRD & VIRGIL R. BAIRD	14, 105, 106	01-267-B04		96-60312	1.040									NO R/W REQUIRED			
480	BEATRIZ POPOVICH, TRUSTEE	14, 106	20110921-0038455		96-60311	5.000									NO R/W REQUIRED			
481	BRONZE GROUP, LLC.	14, 107	20060209-0008448		96-60163	13.667									NO R/W REQUIRED			
		14, 107, 108			96-60164	20.344									NO R/W REQUIRED			
482	MICHAEL P. EVANS & CHRISTINA S. EVANS	14, 108	20030710-0038357		96-08817	2.480									NO R/W REQUIRED			
		14, 108			96-08819	0.140									NO R/W REQUIRED			
483	RICHARD CLARKE & MARY ANN CLARKE	14, 108, 109	81-481-D10		96-60124	2.390									NO R/W REQUIRED			
484	SETH O. ROSEBERRY & ANGELA A. ROSEBERRY	14, 109	20120306-0010629		96-60151	1.810									NO R/W REQUIRED			
485	ROBERT R. KINSELY, JR., et al.	14, 109	20080129-0004683		96-03291	1.040									NO R/W REQUIRED			
486	JONATHAN ALLEN OTTO	14, 109	96-432-B02		96-03287	0.520									NO R/W REQUIRED			
487	HAROLD H. RIDGEWAY & BARBARA J. RIDGEWAY	14, 109	94-050-D07		96-03284	0.770									NO R/W REQUIRED			
488	MICHAEL J. HORVATH & CHERY HORVATH	14, 15, 109	20080508-0023555		96-03277	2.020									NO R/W REQUIRED			
489	FRANCE STONE COMPANY	14, 15, 109, 110	1932	504	96-03217	58.941									NO R/W REQUIRED			
		14, 15, 110	2322	185	96-03247	1.329									NO R/W REQUIRED			
		14, 15, 110			96-03244	0.524									NO R/W REQUIRED			
		14, 15, 110			96-02771	7.494										NO R/W REQUIRED		
		14, 15, 110-112	1047	515	96-02370	24.650										NO R/W REQUIRED		
		14, 15, 112	397	493	96-02881	4.353										NO R/W REQUIRED		
		14, 15, 112-114			96-02467	5.817										NO R/W REQUIRED		
14, 15, 114-117	1086	237	96-02034	38.779										NO R/W REQUIRED				

LEGEND:
 WL = FEE SIMPLE WITH LIMITATION OF ACCESS
 WD = WARRANTY DEED
 BS = BILL OF SALE
 PRW = PROPERTY RIGHT FEE SIMPLE
 SH = STANDARD HIGHWAY EASEMENT
 LA = LIMITED ACCESS EASEMENT
 T = TEMPORARY EASEMENT
 SL = SLOPE EASEMENT
 S = SEWER EASEMENT
 CH = CHANNEL EASEMENT
 FL = FLOW EASEMENT
 U = UTILITY EASEMENT
 A = AERIAL EASEMENT
 PRE = PROPERTY RIGHT
 SC = SCENIC EASEMENT
 V = IN NAME OF ANOTHER STATE AGENCY, LPA, ETC.
 R = SPECIAL RESERVATION
 WA = WORK AGREEMENT
 SA = SPECIAL AGREEMENT AND WAIVER OF DAMAGES

* DENOTES RIGHT OF WAY ENCROACHMENT

REV. BY	DATE	DESCRIPTION
DATE COMPLETED	JUNE 11, 2012	

FEDERAL PROJECT NO.
 PID NO. **83984**
 STATE JOB NO. **426845**
 R/W DESIGNER SEA
 R/W REVIEWER KED
SUMMARY OF ADDITIONAL RIGHT OF WAY
HEN-424-12.30
LUC-24-0.00
 34/128
 132
 230

M:\10060 (ODOT D2 GES)\Task 2a - HEN LUC 424 24 - PID 83984\dgn\Right of Way\Plan Sheets\83984rsa01.dgn 8/14/2012 2:53:38 PM tit

TOTAL NUMBER OF :
 3 OWNERSHIPS 0 TOTAL TAKES
 6 PARCELS 0 OWNERSHIPS W/ STRUCTURES INVOLVED

GRANTEE:
 ALL RIGHT OF WAY ACQUIRED IN THE NAME OF
 STATE OF OHIO
 UNLESS OTHERWISE SHOWN.

ALL AREAS IN ACRES

(c) = CALCULATED AREA

PARCEL NO.	OWNER	SHEET NO.	OWNERS RECORD		AUDITOR'S PARCEL	RECORD AREA	TOTAL P.R.O.	GROSS TAKE	P.R.O. IN TAKE	NET TAKE	STRUC-TURE	NET RESIDUE		TYPE FUND	REMARKS	AS ACQUIRED	
			BOOK	PAGE								LEFT	RIGHT			BOOK	PAGE
490	WATERPLACE PROPERTIES II, LLC	15, 112	20120223-0008686		96-02664 96-02661	0.880 1.120								STATE ↑	NO R/W REQUIRED NO R/W REQUIRED		
491	NOT USED																
492	KEYPORT FINANCE COMPANY	15, 112	1901	247	96-25524	0.695									NO R/W REQUIRED		
493	MIDLAND AGENCY OF NORTHWEST OHIO INC., TRUSTEE	15, 112	20100126-0003320		96-25525	0.922									NO R/W REQUIRED		
494	KEVIN S. HEIDELBERG	15, 112	20070313-0014414		96-25517	0.739									NO R/W REQUIRED		
495	ALLEN JAMES LIMITED, AN OHIO LIMITED LIABILITY COMPANY	15, 112, 113 15, 113 15, 113 15, 113, 114	98-120-A01		96-25514 96-25511 96-25507 96-25504	0.796 0.776 0.763 0.768									NO R/W REQUIRED NO R/W REQUIRED NO R/W REQUIRED NO R/W REQUIRED		
496	U DO IT CAR WASH, LLC. MORRISON	15, 114	20110218-0007088		96-25501	1.125									NO R/W REQUIRED		
497	JAMES R. BERNTHISEL, JR.	15, 114, 115 15, 115	20060726-0049128		96-32187 96-32174	1.620 1.455									NO R/W REQUIRED NO R/W REQUIRED		
498	FRED G. MANN & CHERYL L. MANN	15, 115, 116	20030625-0032493		96-32175	0.707									NO R/W REQUIRED		
499	RAYMOND H. CARTER & JUDITH A. GIBSON-CARTER	15, 116	20040520-0040914		96-32001	0.190									NO R/W REQUIRED		
500	CHARLES KETHEL	15, 116	20050602-0039072		96-32004	0.190									NO R/W REQUIRED		
501	SCOTT A. THOMPSON & HOLLY M. THOMPSON	15, 116	20040723-0060238		96-32007	0.190									NO R/W REQUIRED		
502	THOMAS M. LOUY, et al.	15, 116	02-429-D12 & E01		96-32011	0.190									NO R/W REQUIRED		
503	KEVIN L. PIETRAS	15, 116	20040825-0069851		96-32014	0.190									NO R/W REQUIRED		

* DENOTES RIGHT OF WAY ENCROACHMENT

LEGEND:
 WL = FEE SIMPLE WITH LIMITATION OF ACCESS
 WD = WARRANTY DEED
 BS = BILL OF SALE
 PRW = PROPERTY RIGHT FEE SIMPLE
 SH = STANDARD HIGHWAY EASEMENT
 LA = LIMITED ACCESS EASEMENT
 T = TEMPORARY EASEMENT
 SL = SLOPE EASEMENT
 S = SEWER EASEMENT
 CH = CHANNEL EASEMENT
 FL = FLOW EASEMENT
 U = UTILITY EASEMENT
 A = AERIAL EASEMENT
 PRE = PROPERTY RIGHT
 SC = SCENIC EASEMENT
 V = IN NAME OF ANOTHER STATE AGENCY, LPA, ETC.
 R = SPECIAL RESERVATION
 WA = WORK AGREEMENT
 SA = SPECIAL AGREEMENT AND WAIVER OF DAMAGES

REV. BY	DATE	DESCRIPTION

DATE COMPLETED JUNE 11, 2012

FEDERAL PROJECT NO.
 PID NO. **83984**
 STATE JOB NO. **426845**
 R/W DESIGNER SEA
 R/W REVIEWER KED
SUMMARY OF ADDITIONAL RIGHT OF WAY
HEN-424-12.30
LUC-24-0.00
 35/128
 133
 230

M:\10060 (ODOT D2 GES)\Task 2a - HEN LUC 424 24 PID 83984\dgn\Right of Way\Plan Sheets\83984.rsa01.dgn 8/14/2012 2:53:44 PM tit

TOTAL NUMBER OF :
 3 OWNERSHIPS 0 TOTAL TAKES
 6 PARCELS 0 OWNERSHIPS W/ STRUCTURES INVOLVED

GRANTEE:
 ALL RIGHT OF WAY ACQUIRED IN THE NAME OF
 STATE OF OHIO
 UNLESS OTHERWISE SHOWN.

ALL AREAS IN ACRES

(c) = CALCULATED AREA

PARCEL NO.	OWNER	SHEET NO.	OWNERS RECORD		AUDITOR'S PARCEL	RECORD AREA	TOTAL P.R.O.	GROSS TAKE	P.R.O. IN TAKE	NET TAKE	STRUC-TURE	NET RESIDUE		TYPE FUND	REMARKS	AS ACQUIRED	
			BOOK	PAGE								LEFT	RIGHT			BOOK	PAGE
504	MARK ELTON & JESSICA ELTON	15, 116		02-196-C01	96-32017	0.190								STATE ↑	NO R/W REQUIRED		
505	ROSE MARY REYOME	15, 116, 117		20081231-0063273	96-32021	0.190									NO R/W REQUIRED		
506	BRIAN K. SATTELBERG & LINDA SATTELBERG	15, 117		96-153-B05	96-32024	0.260									NO R/W REQUIRED		
507	NOEL A. THIELEN	15, 117		20100714-0028506	96-32027	0.330									NO R/W REQUIRED		
508	VILLAGE OF WATERVILLE	15, 119	1253	124	96-11424	0.216									NO R/W REQUIRED		
509	STEVEN M. CHESTNUTWOOD & MARSHA M. CHESTNUTWOOD	15, 119		99-218-B07	96-11417	0.140									NO R/W REQUIRED		
510	CHERYL P. WALTER	15, 119		89-175-A01	96-11411	0.210									NO R/W REQUIRED		
511	MARJORIE W. LUDWIG	15, 119	1914	571	96-11404	0.250									NO R/W REQUIRED		
512	MARJORIE W. LUDWIG	15, 119	1914	571	96-11254	0.000									NO R/W REQUIRED		
513	GARY L. OBENAUF & DEBORAH A. OBENAUF	15, 117		88-138-D12	96-11717	0.060									NO R/W REQUIRED		
514	JOHN BENNER	15, 117		20030916-0066597	96-11714	0.040									NO R/W REQUIRED		
515	RANDY MEAD, et al.	15, 117		20111027-0044731	96-11661	0.160									NO R/W REQUIRED		
516	JAMES PLOTTS & BARBARA PLOTTS	15, 117		89-006-C02	96-11654	0.170									NO R/W REQUIRED		
517	JOHN W. MEMMER	15, 117, 118		91-528-D09	96-11604	0.370									NO R/W REQUIRED		
518	CHARLES R. NORTHROP & MARIANNE NORTHROP	15, 117, 118		20081104-0054143	96-11638	0.190									NO R/W REQUIRED		
519	CHRISTOPHER L. GARRETT & SUSAN A. GARRETT	15, 118		20061012-0068019	96-11637	0.250									NO R/W REQUIRED		
														STATE ↓			

FEDERAL PROJECT NO. PID NO. 83984 STATE JOB NO. 426845 R/W DESIGNER SEA R/W REVIEWER KED SUMMARY OF ADDITIONAL RIGHT OF WAY HEN-424-12.30 LUC-24-0.00 36/128 134 230

LEGEND:
 WL = FEE SIMPLE WITH LIMITATION OF ACCESS FL = FLOW EASEMENT
 WD = WARRANTY DEED U = UTILITY EASEMENT
 BS = BILL OF SALE A = AERIAL EASEMENT
 PRW = PROPERTY RIGHT FEE SIMPLE PRE = PROPERTY RIGHT
 SH = STANDARD HIGHWAY EASEMENT SC = SCENIC EASEMENT
 LA = LIMITED ACCESS EASEMENT V = IN NAME OF ANOTHER STATE AGENCY, LPA, ETC.
 T = TEMPORARY EASEMENT R = SPECIAL RESERVATION
 SL = SLOPE EASEMENT WA = WORK AGREEMENT
 S = SEWER EASEMENT SA = SPECIAL AGREEMENT AND WAIVER OF DAMAGES
 CH = CHANNEL EASEMENT

* DENOTES RIGHT OF WAY ENCROACHMENT

REV. BY	DATE	DESCRIPTION
DATE COMPLETED		JUNE 11, 2012

M:\10060 (ODOT D2 GES)\Task 2a - HEN LUC 424 24 PID 83984\dgn\Right of Way\Plan Sheets\83984.rsa01.dgn 8/14/2012 2:53:50 PM tit

TOTAL NUMBER OF :
3 OWNERSHIPS 0 TOTAL TAKES
6 PARCELS 0 OWNERSHIPS W/ STRUCTURES INVOLVED

GRANTEE:
ALL RIGHT OF WAY ACQUIRED IN THE NAME OF
STATE OF OHIO
UNLESS OTHERWISE SHOWN.

ALL AREAS IN ACRES

(c) = CALCULATED AREA

PARCEL NO.	OWNER	SHEET NO.	OWNERS RECORD		AUDITOR'S PARCEL	RECORD AREA	TOTAL P.R.O.	GROSS TAKE	P.R.O. IN TAKE	NET TAKE	STRUC-TURE	NET RESIDUE		TYPE FUND	REMARKS	AS ACQUIRED	
			BOOK	PAGE								LEFT	RIGHT			BOOK	PAGE
520	FAEHNLE ENTERPRISES LTD.	15, 118	20101221-0053996		96-11467	0.190								STATE	NO R/W REQUIRED		
521	MAC'S CONVENIENCE STORES, LLC.	15, 118	20090922-0043989		96-11464	0.586									NO R/W REQUIRED		
522	DOROTHY I. HESS	15, 118	92-364-E10		96-11634	0.250									NO R/W REQUIRED		
523	MICHAEL J. SULESKI & LISA K. SULESKI	15, 118	20030514-0011273		96-11591	0.360									NO R/W REQUIRED		
524	FADYA RESHO	15, 118, 119	01-627-B09		96-11461 96-11451	0.320 0.120									NO R/W REQUIRED NO R/W REQUIRED		
525	FARZADE OF TOLEDO INC.	15, 119	20100517-0019882		96-11301	0.322									NO R/W REQUIRED		
526	THE HISTORIC SOCIETY OF WATERVILLE OHIO	15, 119 15, 119 15, 119	97-499-A05		96-11567 96-11444 96-11587	0.440 0.060 0.136									NO R/W REQUIRED NO R/W REQUIRED NO R/W REQUIRED		
527	NOT USED																
528	VILLAGE OF WATERVILLE	15, 119	20061228-0086914		96-11287	0.210									NO R/W REQUIRED		
529	THOMAS L. PARKER & ROSEMARY PARKER	15, 119 15, 119	99-463-B01		96-11274 96-11281	0.050 0.044									NO R/W REQUIRED NO R/W REQUIRED		
530	VILLAGE OF WATERVILLE	15, 119	20121217-0053524		96-11261	0.030									NO R/W REQUIRED		
531	CHRISTEN WARWICK, et al.	15, 119, 120	89-135-A01 & A05		96-11034	0.311									NO R/W REQUIRED		
532	JERRY T. MEISNER & JULIE MEISNER	15, 120	91-250-E01		96-11237	0.170									NO R/W REQUIRED		
533	RICHARD B. MONROE II & CAROLYN J. MONROE	15, 120	92-030-B10		96-11224	0.330									NO R/W REQUIRED		
534	WVP LLC.	15, 120 15, 120	20031113-0088183		96-11027 96-11011	0.206 0.296									NO R/W REQUIRED NO R/W REQUIRED		
535	JEFFREY M. IENNA, et al.	15, 120	20050531-0038038		96-11211	0.390								STATE	NO R/W REQUIRED		

LEGEND:
WL = FEE SIMPLE WITH LIMITATION OF ACCESS
WD = WARRANTY DEED
BS = BILL OF SALE
PRW = PROPERTY RIGHT FEE SIMPLE
SH = STANDARD HIGHWAY EASEMENT
LA = LIMITED ACCESS EASEMENT
T = TEMPORARY EASEMENT
SL = SLOPE EASEMENT
S = SEWER EASEMENT
CH = CHANNEL EASEMENT
FL = FLOW EASEMENT
U = UTILITY EASEMENT
A = AERIAL EASEMENT
PRE = PROPERTY RIGHT
SC = SCENIC EASEMENT
V = IN NAME OF ANOTHER STATE AGENCY, LPA, ETC.
R = SPECIAL RESERVATION
WA = WORK AGREEMENT
SA = SPECIAL AGREEMENT AND WAIVER OF DAMAGES

* DENOTES RIGHT OF WAY ENCROACHMENT

REV. BY	DATE	DESCRIPTION
DATE COMPLETED		JUNE 11, 2012

FEDERAL PROJECT NO. PID NO. 83984 STATE JOB NO. 426845 R/W DESIGNER SEA R/W REVIEWER KED SUMMARY OF ADDITIONAL RIGHT OF WAY HEN-424-12.30 LUC-24-0.00 37/128 135/230

M:\10060 (ODOT D2 GES)\Task 2a - HEN LUC 424 24 PID 83984.dgn\Right of Way\Plan Sheets\83984\sa01.dgn 8/14/2012 2:53:56 PM tit

TOTAL NUMBER OF :
 3 OWNERSHIPS 0 TOTAL TAKES
 6 PARCELS 0 OWNERSHIPS W/ STRUCTURES INVOLVED

GRANTEE:
 ALL RIGHT OF WAY ACQUIRED IN THE NAME OF
 STATE OF OHIO
 UNLESS OTHERWISE SHOWN.

ALL AREAS IN ACRES

(c) = CALCULATED AREA

PARCEL NO.	OWNER	SHEET NO.	OWNERS RECORD		AUDITOR'S PARCEL	RECORD AREA	TOTAL P.R.O.	GROSS TAKE	P.R.O. IN TAKE	NET TAKE	STRUC-TURE	NET RESIDUE		TYPE FUND	REMARKS	AS ACQUIRED	
			BOOK	PAGE								LEFT	RIGHT			BOOK	PAGE
536	CITIZENS TELEPHONE COMPANY	15, 120	1771	141	96-11004	0.024								STATE			
		15, 120			96-01487	0.408								↑	NO R/W REQUIRED		
537	RELIQUA INC.	15, 120	00-005-B11		96-29741	0.250									NO R/W REQUIRED		
538	JALIN LTD. AN OHIO LIMITED LIABILITY COMPANY	15, 120	20050405-0023049		96-29744	0.250									NO R/W REQUIRED		
539	RELIQUA INC., AN OHIO CORPORATION	15, 120	00-001-E12		96-29747	0.250									NO R/W REQUIRED		
540	DAVID W. TAYLOR	15, 120	03-065-B11		96-29751	0.250									NO R/W REQUIRED		
541	HELEN L. ENSIGN, TRUSTEE	15, 120, 121	20071003-0059082		96-29754	0.240									NO R/W REQUIRED		
542	ROBERT D. ALBRING	115, 119	85-525-A06		96-11267	0.068									NO R/W REQUIRED		
543	STEVE A. M. HUDSON	15, 120	96-568-B12		96-10774	0.270									NO R/W REQUIRED		
544	ANN K. GORDON & JOEL D. SENSENIG	15, 119	20120531-0025444		96-11247	0.120									NO R/W REQUIRED		
545	ANTHONY J. TYTKO, et al.	15	20060802-0051141		96-11201	0.408									NO R/W REQUIRED		
546	JAMES R. STEHLIK	15	99-007-B09		96-09414	0.408									NO R/W REQUIRED		
547	MARK K. STRAYER & MARGARET SUSAN STRAYER	15, 121			96-61045	0.390									NO R/W REQUIRED		
548	JOAN M. RIGAL, TRUSTEE	15, 16, 121	98-587-E05		96-01237	1.000									NO R/W REQUIRED		
549	LUCAS MAYER & ERIN MAYER	15, 16, 121	20080716-0035764		96-01231	0.960									NO R/W REQUIRED		
550	PHILLIP M. ANDERSON & NANCY L. ANDERSON	15, 16, 121	91-285-C12		96-01367	1.160									NO R/W REQUIRED		
551	MICHAEL V. MANCINI & SUEANN M. MANCINI	15, 16, 121	01-385-D01		96-01347	1.220									NO R/W REQUIRED		
														STATE			

LEGEND:
 WL = FEE SIMPLE WITH LIMITATION OF ACCESS
 WD = WARRANTY DEED
 BS = BILL OF SALE
 PRW = PROPERTY RIGHT FEE SIMPLE
 SH = STANDARD HIGHWAY EASEMENT
 LA = LIMITED ACCESS EASEMENT
 T = TEMPORARY EASEMENT
 SL = SLOPE EASEMENT
 S = SEWER EASEMENT
 CH = CHANNEL EASEMENT
 FL = FLOW EASEMENT
 U = UTILITY EASEMENT
 A = AERIAL EASEMENT
 PRE = PROPERTY RIGHT
 SC = SCENIC EASEMENT
 V = IN NAME OF ANOTHER STATE AGENCY, LPA, ETC.
 R = SPECIAL RESERVATION
 WA = WORK AGREEMENT
 SA = SPECIAL AGREEMENT AND WAIVER OF DAMAGES

* DENOTES RIGHT OF WAY ENCROACHMENT

REV. BY	DATE	DESCRIPTION
DATE COMPLETED		JUNE 11, 2012

FEDERAL PROJECT NO. _____
 PID NO. **83984**
 STATE JOB NO. **426845**
 R/W DESIGNER SEA _____
 R/W REVIEWER KED _____
SUMMARY OF ADDITIONAL RIGHT OF WAY
HEN-424-12.30
LUC-24-0.00
 38/128
 136
 230

M:\10060 (ODOT D2 GES)\Task 2a - HEN LUC 424 24 PID 83984\dgn\Right of Way\Plan Sheets\83984rsa01.dgn 8/14/2012 2:54:02 PM tit

TOTAL NUMBER OF :
 3 OWNERSHIPS 0 TOTAL TAKES
 6 PARCELS 0 OWNERSHIPS W/ STRUCTURES INVOLVED

GRANTEE:
 ALL RIGHT OF WAY ACQUIRED IN THE NAME OF
 STATE OF OHIO
 UNLESS OTHERWISE SHOWN.

ALL AREAS IN ACRES

(c) = CALCULATED AREA

PARCEL NO.	OWNER	SHEET NO.	OWNERS RECORD		AUDITOR'S PARCEL	RECORD AREA	TOTAL P.R.O.	GROSS TAKE	P.R.O. IN TAKE	NET TAKE	STRUC-TURE	NET RESIDUE		TYPE FUND	REMARKS	AS ACQUIRED	
			BOOK	PAGE								LEFT	RIGHT			BOOK	PAGE
552	RICHARD SCHUETTE, et al.	15, 16, 121	95-475-D09		96-01234	0.900								STATE			
553	COLLEEN S. DOTSON & MARK D. DOTSON, TRUSTEES	15, 16, 121	20070913-0054923		96-01271	1.270									NO R/W REQUIRED		
554	KEVIN D. TENNEY & SARAH TENNEY	15, 16, 121	20060630-00043452		96-01334	1.240									NO R/W REQUIRED		
555	BRADLEY S. CORCORAN & KIM M. CORCORAN	15, 16, 121, 122	20080310-0012004		96-01327	1.270									NO R/W REQUIRED		
556	MICHAEL W. SCOTT & KATHLEEN R. SCOTT	15, 16, 121, 122	94-353-A03		96-01277	1.080									NO R/W REQUIRED		
557	URAL E. WILLIAMS & BEVERLY A. WILLIAMS, CO-TRUSTEES	15, 16, 122	20100205-0004848		96-01284	0.910									NO R/W REQUIRED		
558	THOMAS P. FORCHE & RHODA M. FORCHE	15, 16, 122	03-121-E06		96-01341	1.240									NO R/W REQUIRED		
559	RICK A. PAYEFF & LAURIE L. PAYEFF	15, 16, 122	95-301-B09		96-01281	0.780									NO R/W REQUIRED		
560	SUZANNE THOMPSON	15, 16, 122	20060913-0061777		96-01343	1.330									NO R/W REQUIRED		
561	C.L. CHRISTENSEN & S.L. CHRISTENSEN	15, 16, 122	20120313-0011620		96-05101	0.540									NO R/W REQUIRED		
562	MATTHEW L. BRUNNER	15, 16, 122	20071121-0068745		96-01344	1.270									NO R/W REQUIRED		
563	JAMES FARNER & EILEEN A. FARNER	15, 16, 122	92-280-E01		96-05104	0.480									NO R/W REQUIRED		
564	RYLAND COOK & LILA COOK	15, 16, 122	2305 260		96-01321	1.820									NO R/W REQUIRED		
565	FRANK C. LIPINSKI & ROBIN S. LIPINSKI	15, 16, 122, 123	98-650-E01		96-01411	1.610									NO R/W REQUIRED		
566	D.R. HYDER & P.A. HYDER	15, 16, 122, 123	2546 98		96-05107	0.610									NO R/W REQUIRED		

LEGEND:
 WL = FEE SIMPLE WITH LIMITATION OF ACCESS FL = FLOW EASEMENT
 WD = WARRANTY DEED U = UTILITY EASEMENT
 BS = BILL OF SALE A = AERIAL EASEMENT
 PRW = PROPERTY RIGHT FEE SIMPLE PRE = PROPERTY RIGHT
 SH = STANDARD HIGHWAY EASEMENT SC = SCENIC EASEMENT
 LA = LIMITED ACCESS EASEMENT V = IN NAME OF ANOTHER STATE AGENCY, LPA, ETC.
 T = TEMPORARY EASEMENT R = SPECIAL RESERVATION
 SL = SLOPE EASEMENT WA = WORK AGREEMENT
 S = SEWER EASEMENT SA = SPECIAL AGREEMENT AND WAIVER OF DAMAGES
 CH = CHANNEL EASEMENT

* DENOTES RIGHT OF WAY ENCROACHMENT

REV. BY	DATE	DESCRIPTION
	JUNE 11, 2012	

FEDERAL PROJECT NO. _____

PID NO. **83984**

STATE JOB NO. **426845**

R/W DESIGNER SEA R/W REVIEWER KED

SUMMARY OF ADDITIONAL RIGHT OF WAY

HEN-424-12.30 LUC-24-0.00

39/128

137/230

M:\10060 (ODOT D2 GES)\Task 2a - HEN LUC 424 24 PID 83984\dgn\Right of Way\Plan Sheets\83984rsa01.dgn 8/14/2012 2:54:09 PM tit

TOTAL NUMBER OF :
3 OWNERSHIPS 0 TOTAL TAKES
6 PARCELS 0 OWNERSHIPS W/ STRUCTURES INVOLVED

GRANTEE:
ALL RIGHT OF WAY ACQUIRED IN THE NAME OF
STATE OF OHIO
UNLESS OTHERWISE SHOWN.

ALL AREAS IN ACRES

(c) = CALCULATED AREA

PARCEL NO.	OWNER	SHEET NO.	OWNERS RECORD		AUDITOR'S PARCEL	RECORD AREA	TOTAL P.R.O.	GROSS TAKE	P.R.O. IN TAKE	NET TAKE	STRUC-TURE	NET RESIDUE		TYPE FUND	REMARKS	AS ACQUIRED	
			BOOK	PAGE								LEFT	RIGHT			BOOK	PAGE
567	NOT USED													STATE			
568	JANE M. SCHWIND	15, 16, 123	97-016-D12		96-01399	1.500									NO R/W REQUIRED		
569	SCOTT E. JACOBS & SHAWN LE'ANNE JACOBS	15, 16, 123	00-272-D10		96-05111	0.540									NO R/W REQUIRED		
570	RAFAEL TAPIA JR. & CONSUELO C. TAPIA	15, 16, 123	95-088-A08		96-01401	1.230									NO R/W REQUIRED		
571	JESSE S. CORONADO	15, 16, 123	20081103-0053829		96-01397	1.660									NO R/W REQUIRED		
572	GLORIA LOU PEYTON, TRUSTEE	15, 16, 123	94-489-A10		96-05114	0.560									NO R/W REQUIRED		
573	MICHAEL J. STOLL & MYRA B. HYDER	15, 16, 123	20070424-0023701		96-00694	2.250									NO R/W REQUIRED		
574	RONALD W. FRANTZ & BEVERLY J. FRANTZ, TRUTEES	15, 16, 123	20101026-0044637		96-00824	1.350									NO R/W REQUIRED		
575	JOHN R. MICHAEL	16, 123, 124	1842	336	96-00811	1.300									NO R/W REQUIRED		
576	SHERRY L. HOWARD, et al.	15, 16, 123, 124	20030924-0069747		96-00701	2.580									NO R/W REQUIRED		
577	DOUGLAS L. ROGERS & MICHELLE N. ROGERS	15, 16, 124	20051214-0092889		96-00697	2.250									NO R/W REQUIRED		
578	DUANE L. KARAM & BARBARA KARAM	16, 124	20050831-0064675		96-00831	1.250									NO R/W REQUIRED		
579	KENT R. SEAGERT & THERESA A. SEAGERT	16, 124	20080804-0038686		96-00807	1.800									NO R/W REQUIRED		
580	JAMES S. KAPELA & ELIZABETH R. KAPELA	15, 16, 124	92-109-B03		96-00704	2.200									NO R/W REQUIRED		
581	DOUGLAS SALTZ	15, 16, 124	20040611-0047622		96-00711	1.750									NO R/W REQUIRED		
582	MARY L. ANDERSON	16, 124, 125	86-171-E01 & E03		96-00801	3.300									NO R/W REQUIRED		

FEDERAL PROJECT NO.
PID NO. 83984
STATE JOB NO. 426845
R/W DESIGNER SEA
R/W REVIEWER KED
SUMMARY OF ADDITIONAL RIGHT OF WAY
HEN-424-12.30 LUC-24-0.00
40/128
138
230

LEGEND:
WL = FEE SIMPLE WITH LIMITATION OF ACCESS
WD = WARRANTY DEED
BS = BILL OF SALE
PRW = PROPERTY RIGHT FEE SIMPLE
SH = STANDARD HIGHWAY EASEMENT
LA = LIMITED ACCESS EASEMENT
T = TEMPORARY EASEMENT
SL = SLOPE EASEMENT
S = SEWER EASEMENT
CH = CHANNEL EASEMENT
FL = FLOW EASEMENT
U = UTILITY EASEMENT
A = AERIAL EASEMENT
PRE = PROPERTY RIGHT
SC = SCENIC EASEMENT
V = IN NAME OF ANOTHER STATE AGENCY, LPA, ETC.
R = SPECIAL RESERVATION
WA = WORK AGREEMENT
SA = SPECIAL AGREEMENT AND WAIVER OF DAMAGES

* DENOTES RIGHT OF WAY ENCROACHMENT

REV. BY	DATE	DESCRIPTION
	JUNE 11, 2012	

DATE COMPLETED

M:\10060 (ODOT D2 GES)\Task 2a - HEN LUC 424 24 - PID 83984\dgn\Right of Way\Plan Sheets\83984\sa01.dgn 8/14/2012 2:54:16 PM tit

TOTAL NUMBER OF :
 3 OWNERSHIPS 0 TOTAL TAKES
 6 PARCELS 0 OWNERSHIPS W/ STRUCTURES INVOLVED

GRANTEE:
 ALL RIGHT OF WAY ACQUIRED IN THE NAME OF
 STATE OF OHIO
 UNLESS OTHERWISE SHOWN.

ALL AREAS IN ACRES

(c) = CALCULATED AREA

PARCEL NO.	OWNER	SHEET NO.	OWNERS RECORD		AUDITOR'S PARCEL	RECORD AREA	TOTAL P.R.O.	GROSS TAKE	P.R.O. IN TAKE	NET TAKE	STRUC-TURE	NET RESIDUE		TYPE FUND	REMARKS	AS ACQUIRED	
			BOOK	PAGE								LEFT	RIGHT			BOOK	PAGE
583	AARON T. WHITE & STEPHANIE J. WHITE	15, 16, 124	00-518-C05		96-00717	1.750								STATE ↑	NO R/W REQUIRED		
584	JASON R. ZAJAC & RUTH M. ZAJAC	16, 124, 125	20050823-0061690		96-00387	2.910									NO R/W REQUIRED		
585	KENNETH J. METZGER & KIMBER L. METZGER	16, 125	20061031-0073148		96-00724	1.600									NO R/W REQUIRED		
586	ROBERT B. ERNSBERGER & SHIRLEY J. ERNSBERGER	16, 125	87-332-C12		96-32414	0.380									NO R/W REQUIRED		
587	JAMES L. PEASE & BARBARA H. PEASE, TRUSTEES	16, 125	00-342-C02		96-00725	1.470									NO R/W REQUIRED		
588	JOSEPH P. MARTIN & BARBARA A. MARTIN	16, 125	90-247-C05		96-32461	0.350									NO R/W REQUIRED		
589	GARY S. BOBRICK	16, 125, 126	20120207-0005861		96-00726	1.350									NO R/W REQUIRED		
590	CHRISTOPHER D. WEIST & CHRISTINA L. WEIST	16, 126	20030925-0070435		96-00727	1.230									NO R/W REQUIRED		
591	CYNTIA L. TOERNE & STEVEN D. TOERNE	16, 125, 126	20110118-0002425		96-00537	1.900									NO R/W REQUIRED		
592	RICHARD E. WESTPHAL, JR. & AMY L. WESTPHAL	16, 126	20031223-0101549		96-00721	1.100									NO R/W REQUIRED		
593-597	NOT USED																
598	ARNOLD E. GRAF & HEATHER M. GRAF	16, 126	96-279-E11		91-33791	1.080									NO R/W REQUIRED		
599	DOROTHY M. SAGER	16, 126, 127	20060412-0022673		91-33904	1.370									NO R/W REQUIRED		
600	FREDERICK JOSEPH HOLMES, JR.	16, 126, 127	00-641-C06		91-33797	1.010									NO R/W REQUIRED		
601	KEVIN SPRUNGER & DONNAL. SPRUNGER	16, 127	20101018-0043148		91-33824	1.540									NO R/W REQUIRED		
														STATE ↓			

FEDERAL PROJECT NO. _____
 PID NO. **83984**
 STATE JOB NO. **426845**
 R/W DESIGNER SEA _____
 R/W REVIEWER KED _____
SUMMARY OF ADDITIONAL RIGHT OF WAY
HEN-424-12.30
LUC-24-0.00

LEGEND:
 WL = FEE SIMPLE WITH LIMITATION OF ACCESS
 WD = WARRANTY DEED
 BS = BILL OF SALE
 PRW = PROPERTY RIGHT FEE SIMPLE
 SH = STANDARD HIGHWAY EASEMENT
 LA = LIMITED ACCESS EASEMENT
 T = TEMPORARY EASEMENT
 SL = SLOPE EASEMENT
 S = SEWER EASEMENT
 CH = CHANNEL EASEMENT
 FL = FLOW EASEMENT
 U = UTILITY EASEMENT
 A = AERIAL EASEMENT
 PRE = PROPERTY RIGHT
 SC = SCENIC EASEMENT
 V = IN NAME OF ANOTHER STATE AGENCY, LPA, ETC.
 R = SPECIAL RESERVATION
 WA = WORK AGREEMENT
 SA = SPECIAL AGREEMENT AND WAIVER OF DAMAGES

* DENOTES RIGHT OF WAY ENCROACHMENT

REV. BY	DATE	DESCRIPTION
DATE COMPLETED	JUNE 11, 2012	

41/128
 139
 230

M:\10060 (ODOT D2 GES)\Task 2a - HEN LUC 424 24 PID 83984\dgn\Right of Way\Plan Sheets\83984rsa01.dgn 8/14/2012 2:54:23 PM tit

TOTAL NUMBER OF :
 3 OWNERSHIPS 0 TOTAL TAKES
 6 PARCELS 0 OWNERSHIPS W/ STRUCTURES INVOLVED

GRANTEE:
 ALL RIGHT OF WAY ACQUIRED IN THE NAME OF
 STATE OF OHIO
 UNLESS OTHERWISE SHOWN.

ALL AREAS IN ACRES

(c) = CALCULATED AREA

PARCEL NO.	OWNER	SHEET NO.	OWNERS RECORD		AUDITOR'S PARCEL	RECORD AREA	TOTAL P.R.O.	GROSS TAKE	P.R.O. IN TAKE	NET TAKE	STRUC-TURE	NET RESIDUE		TYPE FUND	REMARKS	AS ACQUIRED	
			BOOK	PAGE								LEFT	RIGHT			BOOK	PAGE
602	TODD J. BUCHHOLZ & MARTHA H. BUCHHOLZ	16, 127	02-595-E06		91-33634	1.530								STATE	NO R/W REQUIRED		
		16, 127			91-34005	0.910								↑			
603	JOHN M. ROBERTS & DENISE D. ROBERTS	16, 127	20030602-0019564		91-33831	1.620									NO R/W REQUIRED		
604	DAVID BAYLY & CHERYL BAYLY	16, 127	03-104-D10		91-33781	0.970									NO R/W REQUIRED		
605	RICHARD WARDELL & DOROTHY L. WARDELL	16, 127	87-173-D12		91-34187	1.200									NO R/W REQUIRED		
606	JAMESD. CHIPKA & SANDRA R. CHIPKA	16, 127	96-532-A12		91-33774	0.850									NO R/W REQUIRED		
607	TWILIGHT DAWN KING, TRUSTEE	16, 127	20110825-0034085		91-33767	0.920									NO R/W REQUIRED		
608	R & M SCHWARTZ, LLC.	16, 127, 128	20110616-0023447		96-25962	XXX									NO R/W REQUIRED		
609	VILLAGE OF WATERVILLE	16, 128			96-25961	59.670									NO R/W REQUIRED		
		16, 128, 128A			96-25959	57.900									NO R/W REQUIRED		
		16, 128A	00-232-B06,B09&B12		91-32654	1.220									NO R/W REQUIRED		
610	FEDERAL LOAN MORTGAGE	16, 128	20110708-0026597		91-33761	0.980									NO R/W REQUIRED		
611	GARY A. ROSER, TRUSTEE	16, 128	93-120-D06		91-33627	0.840									NO R/W REQUIRED		
612	RICHARD V. SCHMELTZ	16, 128	20090715-0033468		91-33621	0.890									NO R/W REQUIRED		
613	THOMAS R. HERTZFELD & GLORIA J. HERTZFELD	16, 128	20090917-0043160		91-33614	1.000									NO R/W REQUIRED		
614	JAMES E. DENNISTON & PATRICIA A. DENNISTON	16, 128	20110616-0023528		91-33611	1.060									NO R/W REQUIRED		
615	LOWELL F. STEUSLOFF, TRUSTEE	16, 128	20051121-0086766		91-33601	1.020									NO R/W REQUIRED		
616	MARK M. KOSMIDER	16, 128	95-528-E10		91-33591	1.060									NO R/W REQUIRED		

FEDERAL PROJECT NO.
 PID NO. **83984**
 STATE JOB NO. **426845**
 R/W DESIGNER SEA
 R/W REVIEWER KED
SUMMARY OF ADDITIONAL RIGHT OF WAY
HEN-424-12.30
LUC-24-0.00

LEGEND:
 WL = FEE SIMPLE WITH LIMITATION OF ACCESS
 WD = WARRANTY DEED
 BS = BILL OF SALE
 PRW = PROPERTY RIGHT FEE SIMPLE
 SH = STANDARD HIGHWAY EASEMENT
 LA = LIMITED ACCESS EASEMENT
 T = TEMPORARY EASEMENT
 SL = SLOPE EASEMENT
 S = SEWER EASEMENT
 CH = CHANNEL EASEMENT
 FL = FLOW EASEMENT
 U = UTILITY EASEMENT
 A = AERIAL EASEMENT
 PRE = PROPERTY RIGHT
 SC = SCENIC EASEMENT
 V = IN NAME OF ANOTHER STATE AGENCY, LPA, ETC.
 R = SPECIAL RESERVATION
 WA = WORK AGREEMENT
 SA = SPECIAL AGREEMENT AND WAIVER OF DAMAGES

* DENOTES RIGHT OF WAY ENCROACHMENT

REV. BY	DATE	DESCRIPTION
DATE COMPLETED		JUNE 11, 2012

42/128
 140
 230

M:\10060 (ODOT D2 GES)\Task 2a - HEN LUC 424 24 PID 83984\dgn\Right of Way\Plan Sheets\83984.rsa01.dgn 8/14/2012 2:54:29 PM tit

TOTAL NUMBER OF :
 3 OWNERSHIPS 0 TOTAL TAKES
 6 PARCELS 0 OWNERSHIPS W/ STRUCTURES INVOLVED

GRANTEE:
 ALL RIGHT OF WAY ACQUIRED IN THE NAME OF
 STATE OF OHIO
 UNLESS OTHERWISE SHOWN.

ALL AREAS IN ACRES

(c) = CALCULATED AREA

PARCEL NO.	OWNER	SHEET NO.	OWNERS RECORD		AUDITOR'S PARCEL	RECORD AREA	TOTAL P.R.O.	GROSS TAKE	P.R.O. IN TAKE	NET TAKE	STRUC-TURE	NET RESIDUE		TYPE FUND	REMARKS	AS ACQUIRED	
			BOOK	PAGE								LEFT	RIGHT			BOOK	PAGE
617	JASON R. CARPENTER & KATHERINE E. CARPENTER	16, 128	03-104-D11		91-33627	0.840								STATE ↑	NO R/W REQUIRED		
618	PATRICIA DIVER, TRUSTEE	16, 128	99-081-C04		91-33584	1.660									NO R/W REQUIRED		
619	JASON DIVER	16, 128, 128A	20051101-0081640		91-33564	1.920									NO R/W REQUIRED		
620	TEHYA COLLINSWORTH	16, 128A	01-195-E07		91-33547	4.090									NO R/W REQUIRED		
621	KARLAR HUDKINS & MICHAEL HUDKINS	16, 128A	20061129-0079497		91-32935	1.280									NO R/W REQUIRED		
622	BURTON FINCH JR. & JO ANNE J. FINCH	16, 128A	87-431-B10		91-32856	1.260									NO R/W REQUIRED		
623	TODD A. CRANMORE & MELANIE CRANMORE	16, 128A	20080401-0016195		91-32939	0.900									NO R/W REQUIRED		
624	TIMOTHY DOBLINGER	16, 128A	87-481-C06		91-32471	29.840									NO R/W REQUIRED		
625	ROBERT M. MC CLOUD III & NANETTE DEILEY-MC CLOUD	16, 128A	01-063-E07		91-32947	29.840									NO R/W REQUIRED		
														STATE ↓			

FEDERAL PROJECT NO. PID NO. STATE JOB NO. R/W DESIGNER SEA R/W REVIEWER KED
83984
426845
SUMMARY OF ADDITIONAL RIGHT OF WAY
HEN-424-12.30
LUC-24-0.00

LEGEND:
 WL = FEE SIMPLE WITH LIMITATION OF ACCESS FL = FLOW EASEMENT
 WD = WARRANTY DEED U = UTILITY EASEMENT
 BS = BILL OF SALE A = AERIAL EASEMENT
 PRW = PROPERTY RIGHT FEE SIMPLE PRE = PROPERTY RIGHT
 SH = STANDARD HIGHWAY EASEMENT SC = SCENIC EASEMENT
 LA = LIMITED ACCESS EASEMENT V = IN NAME OF ANOTHER STATE AGENCY, LPA, ETC.
 T = TEMPORARY EASEMENT R = SPECIAL RESERVATION
 SL = SLOPE EASEMENT WA = WORK AGREEMENT
 S = SEWER EASEMENT SA = SPECIAL AGREEMENT AND WAIVER OF DAMAGES
 CH = CHANNEL EASEMENT

* DENOTES RIGHT OF WAY ENCROACHMENT

REV. BY	DATE	DESCRIPTION
DATE COMPLETED		JUNE 11, 2012

42A/128
 141
 230

M:\10060 (ODOT D2 GES)\Task 2a - HEN LUC 424 24 PID 83984\dgn\Right of Way\Plan Sheets\83984.rso01.dgn 8/14/2012 2:54:36 PM tit

M:\10060 (ODOT D2 GES)\Task 2a - HEN LUC 424 24 PID 83984\dgn\Right of Way\Plan Sheets\83984.r100.dgn 8/14/2012 2:55:38 PM tit

MONUMENT LEGEND

- ☐ EXISTING R/W MONUMENT BOX
- ▣ PROPOSED R/W MONUMENT BOX
- ⊙ EXISTING CONCRETE MONUMENT
- PROPOSED MAGNETIZED SPIKE
- ⚡ RAILROAD SPIKE FOUND
- ⚡ RAILROAD SPIKE SET
- I.P.F. IRON PIN FOUND
- ⊙ I.P.F. IRON PIN FOUND W/ ID CAP
- I.P.S. IRON PIN SET W/ ID CAP
- ⊙ P.F. IRON PIPE FOUND
- ⊙ P.S. IRON PIPE SET
- ⊙ P.K.F. P.K. NAIL FOUND
- P.K.S. P.K. NAIL SET

STRUCTURE KEY

- RESIDENTIAL
- COMMERCIAL
- ▨ OUT-BUILDING

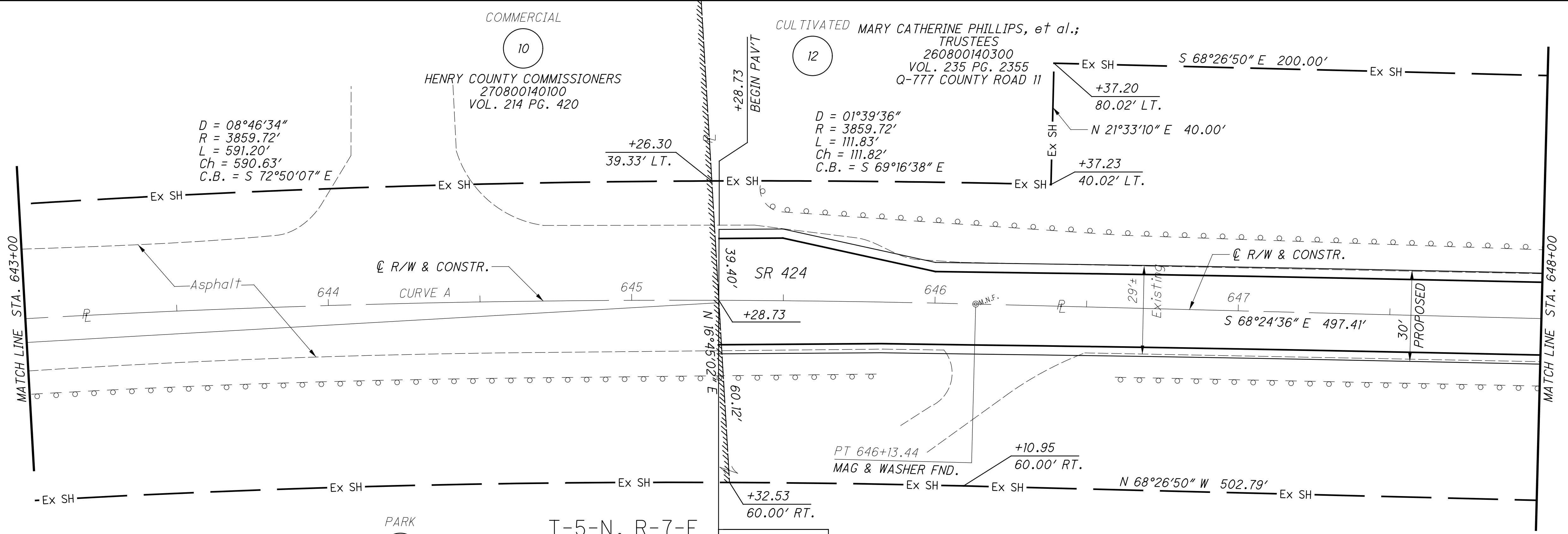
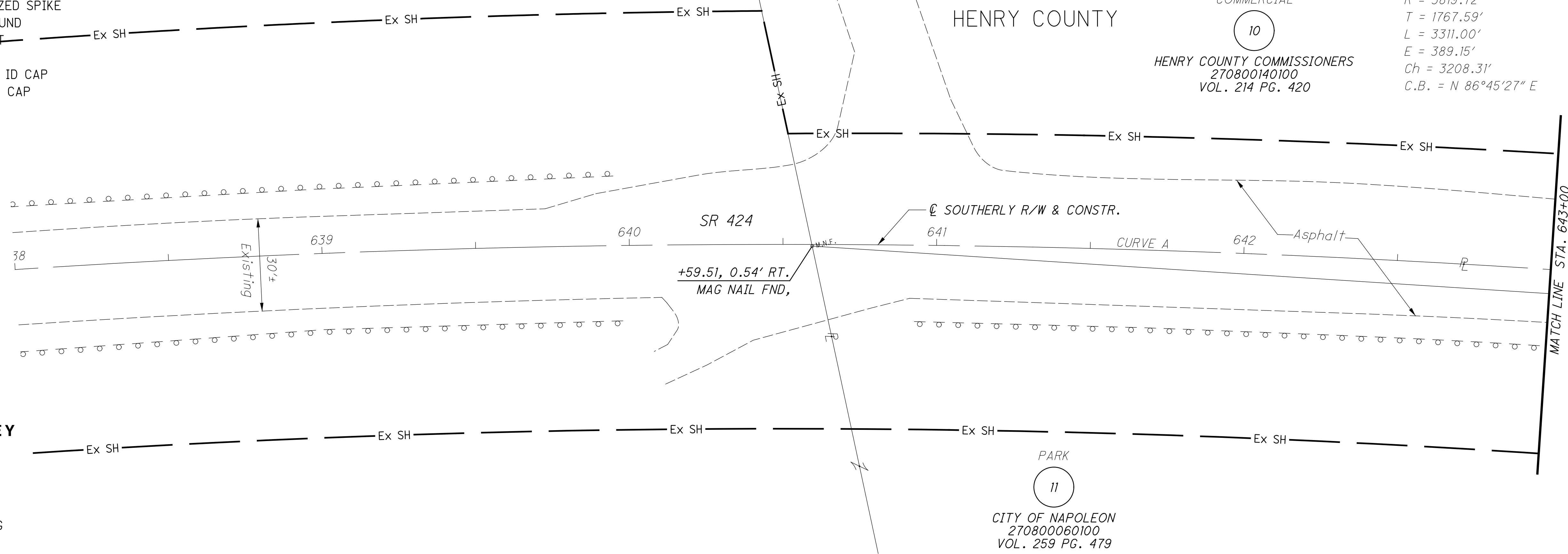
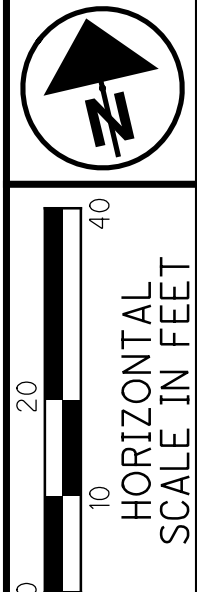
T-5-N, R-7-E
SECTION 8
LIBERTY TWP.
HENRY COUNTY

COMMERCIAL

10

HENRY COUNTY COMMISSIONERS
270800140100
VOL. 214 PG. 420

CURVE A
P.I. = 630+70.02
D = 49°39'54" (RT)
Dc = 01°30'00"
R = 3819.72'
T = 1767.59'
L = 3311.00'
E = 389.15'
Ch = 3208.31'
C.B. = N 86°45'27" E



NOTES
ALL EXISTING AND PROPOSED RIGHT OF WAY SHALL BE REFERENCED FROM THE CENTERLINE OF RIGHT OF WAY AND CONSTRUCTION.

PARK
11
CITY OF NAPOLEON
270800060100
VOL. 259 PG. 479

T-5-N, R-7-E
SECTION 8
LIBERTY TWP.
HENRY COUNTY

BEGIN PROJECT
BEGIN WORK
STA. 645+28.73
S.L.M. 12.22

D = 01°10'35"
R = 3759.72'
L = 77.18'
Ch = 77.18'
C.B. = N 69°02'07" W

REV. BY	DATE	DESCRIPTION

PID NO.
83984

R/W DESIGNER
SEA
R/W REVIEWER
KED

RIGHT OF WAY PLAN
STA. 638+00 TO STA. 648+00

HEN-424-12.30
LUC-24-0.00

43/128

142
230

M:\10060 (ODOT D2 GES)\Task 2a - HEN LUC 424 24 PID 83984\dgn\Right of Way\Plan Sheets\83984.rdi01.dgn 8/14/2012 2:56:25 PM tit

MONUMENT LEGEND

- ☐ EXISTING R/W MONUMENT BOX
- ▣ PROPOSED R/W MONUMENT BOX
- ⊙ EXISTING CONCRETE MONUMENT
- PROPOSED MAGNETIZED SPIKE
- ✶ RAILROAD SPIKE FOUND
- ✶ RAILROAD SPIKE SET
- I.P.F. IRON PIN FOUND
- ⊙ I.P.F. IRON PIN FOUND W/ ID CAP
- I.P.S. IRON PIN SET W/ ID CAP
- ⊙ I.P.F. IRON PIPE FOUND
- ⊙ I.P.S. IRON PIPE SET
- P.K.F. P.K. NAIL FOUND
- P.K.S. P.K. NAIL SET

T-5-N, R-7-E
SECTION 8
LIBERTY TWP.
HENRY COUNTY

CULTIVATED
12
MARY CATHERINE PHILLIPS, et al.;
TRUSTEES
260800140300
VOL. 235 PG. 2355
Q-777 COUNTY ROAD 11

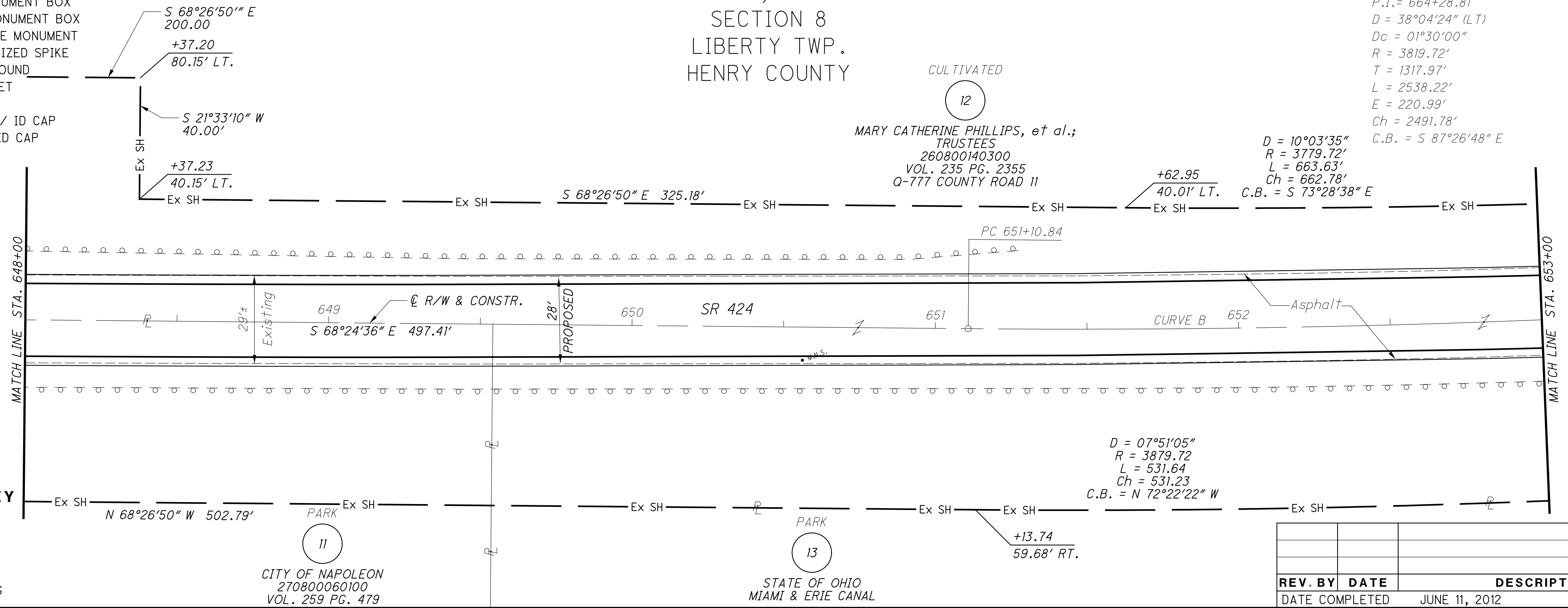
CURVE B
P.I. = 664+28.81
D = 38°04'24" (LT)
Dc = 01°30'00"
R = 3819.72'
T = 1317.97'
L = 2538.22'
E = 220.99'
Ch = 2491.78'
C.B. = S 87°26'48" E

D = 10°03'35"
R = 3779.72'
L = 663.63'
Ch = 662.78'
C.B. = S 73°28'38" E

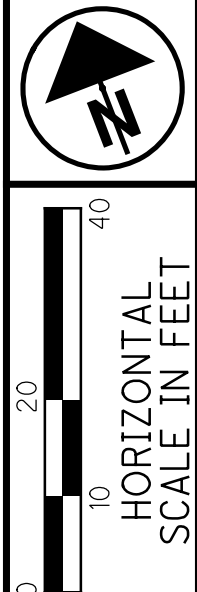
D = 07°51'05"
R = 3879.72'
L = 531.64'
Ch = 531.23'
C.B. = N 72°22'22" W

STRUCTURE KEY

- RESIDENTIAL
- COMMERCIAL
- ▨ OUT-BUILDING



REV. BY	DATE	DESCRIPTION
DATE COMPLETED	JUNE 11, 2012	



PID NO.
83984
R/W DESIGNER
SEA
R/W REVIEWER
KED

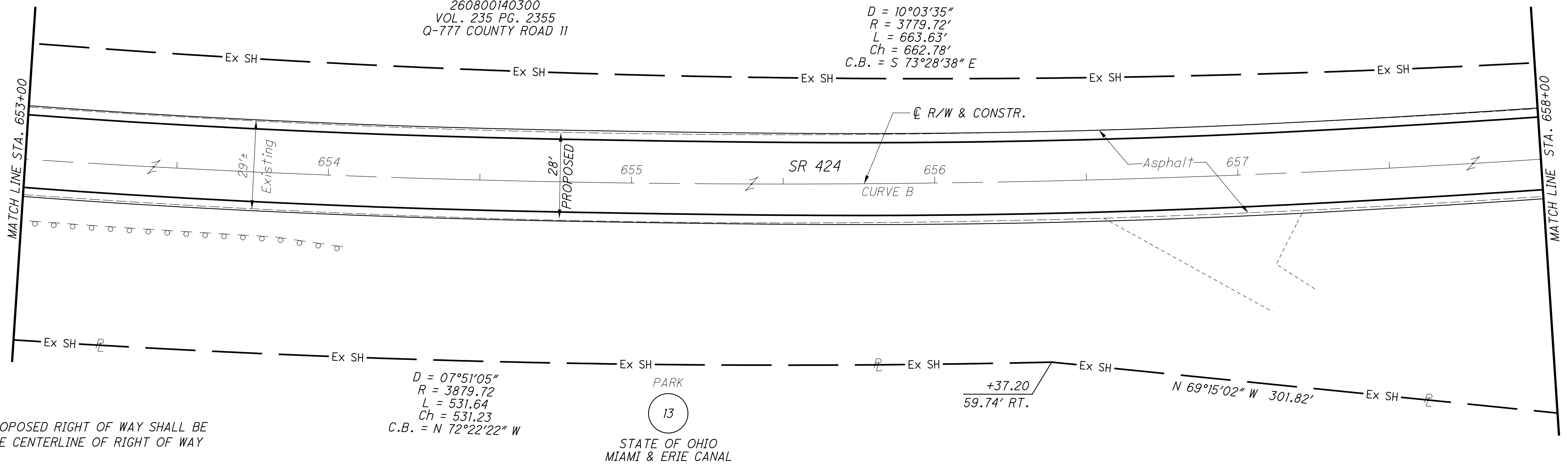
RIGHT OF WAY PLAN
STA. 648+00 TO STA. 658+00

T-5-N, R-7-E
SECTION 8
LIBERTY TWP.
HENRY COUNTY


CULTIVATED
12
MARY CATHERINE PHILLIPS, et al.;
TRUSTEES
260800140300
VOL. 235 PG. 2355
Q-777 COUNTY ROAD 11

D = 10°03'35"
R = 3779.72'
L = 663.63'
Ch = 662.78'
C.B. = S 73°28'38" E

D = 07°51'05"
R = 3879.72'
L = 531.64'
Ch = 531.23'
C.B. = N 72°22'22" W



NOTES
ALL EXISTING AND PROPOSED RIGHT OF WAY SHALL BE REFERENCED FROM THE CENTERLINE OF RIGHT OF WAY AND CONSTRUCTION.



HEN-424-12.30
LUC-24-0.00

44/128

143
230

T-5-N, R-7-E
SECTION 8
LIBERTY TWP.
HENRY COUNTY

MONUMENT LEGEND

- ◻ EXISTING R/W MONUMENT BOX
- ◻ PROPOSED R/W MONUMENT BOX
- ⊙ EXISTING CONCRETE MONUMENT
- PROPOSED MAGNETIZED SPIKE
- ⊘ RAILROAD SPIKE FOUND
- ⊘ RAILROAD SPIKE SET
- I.R.F. IRON PIN FOUND
- I.R.F. IRON PIN FOUND W/ ID CAP
- I.R.S. IRON PIN SET W/ ID CAP
- ⊙ R.F. IRON PIPE FOUND
- ⊙ R.S. IRON PIPE SET
- P.K.F. P.K. NAIL FOUND
- P.K.S. P.K. NAIL SET

STRUCTURE KEY

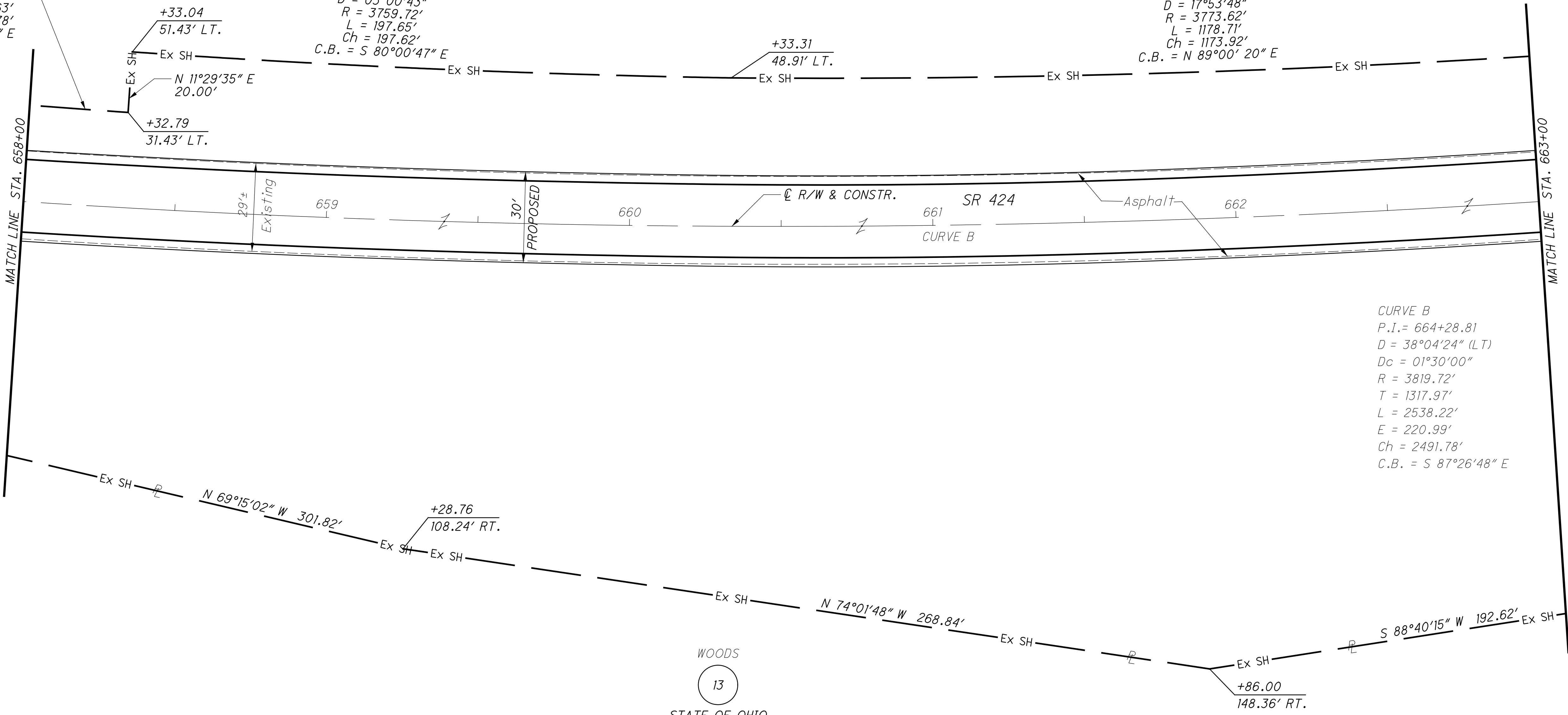
- ◻ RESIDENTIAL
- ◼ COMMERCIAL
- ▨ OUT-BUILDING

CULTIVATED
12
MARY CATHERINE PHILLIPS, et al.;
TRUSTEES
260800140300
VOL. 235 PG. 2355
Q-777 COUNTY ROAD 11

$D = 10^{\circ}03'35''$
 $R = 3779.72'$
 $L = 663.63'$
 $Ch = 662.78'$
 $C.B. = S 73^{\circ}28'38'' E$

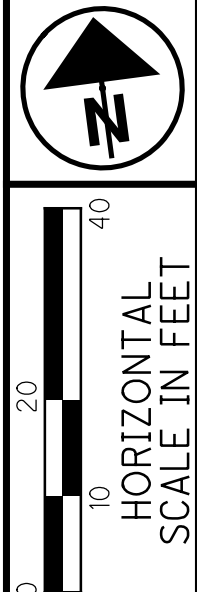
$D = 03^{\circ}00'43''$
 $R = 3759.72'$
 $L = 197.65'$
 $Ch = 197.62'$
 $C.B. = S 80^{\circ}00'47'' E$

$D = 17^{\circ}53'48''$
 $R = 3773.62'$
 $L = 1178.71'$
 $Ch = 1173.92'$
 $C.B. = N 89^{\circ}00' 20'' E$



CURVE B
P.I. = 664+28.81
 $D = 38^{\circ}04'24''$ (LT)
 $Dc = 01^{\circ}30'00''$
 $R = 3819.72'$
 $T = 1317.97'$
 $L = 2538.22'$
 $E = 220.99'$
 $Ch = 2491.78'$
 $C.B. = S 87^{\circ}26'48'' E$

WOODS
13
STATE OF OHIO
MIAMI & ERIE CANAL



PID NO. 83984
R/W DESIGNER SEA R/W REVIEWER KED

RIGHT OF WAY PLAN
STA. 658+00 TO STA. 663+00

HEN-424-12.30
LUC-24-0.00

45/128
144
230

NOTES
ALL EXISTING AND PROPOSED RIGHT OF WAY SHALL BE REFERENCED FROM THE CENTERLINE OF RIGHT OF WAY AND CONSTRUCTION.

REV. BY	DATE	DESCRIPTION
DATE COMPLETED		JUNE 11, 2012

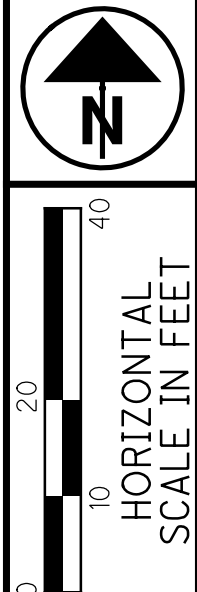
M:\10060 (ODOT D2 GES)\Task 2a - HEN LUC 424 24 PID 83984.dgn\Right of Way\Plan Sheets\83984.r102a.dgn 8/14/2012 2:57:03 PM tit

MONUMENT LEGEND

- ☐ EXISTING R/W MONUMENT BOX
- ▣ PROPOSED R/W MONUMENT BOX
- ⊙ EXISTING CONCRETE MONUMENT
- PROPOSED MAGNETIZED SPIKE
- ⚡ RAILROAD SPIKE FOUND
- ⚡ RAILROAD SPIKE SET
- I.R.F. IRON PIN FOUND
- ⊖ I.R.F. IRON PIN FOUND W/ ID CAP
- I.P.S. IRON PIN SET W/ ID CAP
- ⊖ R.F. IRON PIPE FOUND
- ⊙ R.S. IRON PIPE SET
- P.K.F. P.K. NAIL FOUND
- P.K.S. P.K. NAIL SET

T-5-N, R-7-E
SECTION 8
LIBERTY TWP.
HENRY COUNTY

CURVE B
P.I. = 664+28.81
D = 38°04'24" (LT)
Dc = 01°30'00"
R = 3819.72'
T = 1317.97'
L = 2538.22'
E = 220.99'
Ch = 2491.78'
C.B. = S 87°26'48" E



PID NO.
83984

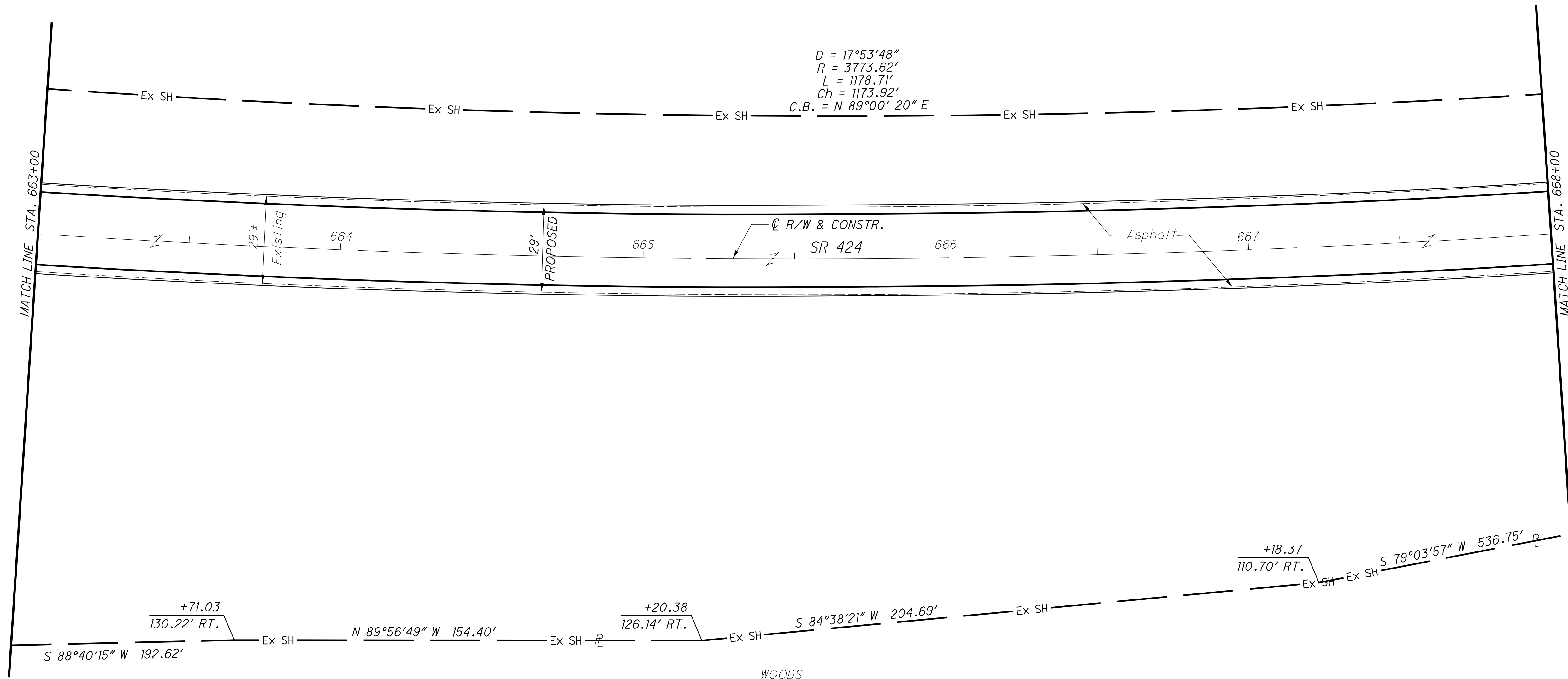
R/W DESIGNER
SEA
R/W REVIEWER
KED

CULTIVATED

12

MARY CATHERINE PHILLIPS, et al.;
TRUSTEES
260800140300
VOL. 235 PG. 2355
Q-777 COUNTY ROAD 11

D = 17°53'48"
R = 3773.62'
L = 1178.71'
Ch = 1173.92'
C.B. = N 89°00' 20" E



WOODS

13

STATE OF OHIO
MIAMI & ERIE CANAL

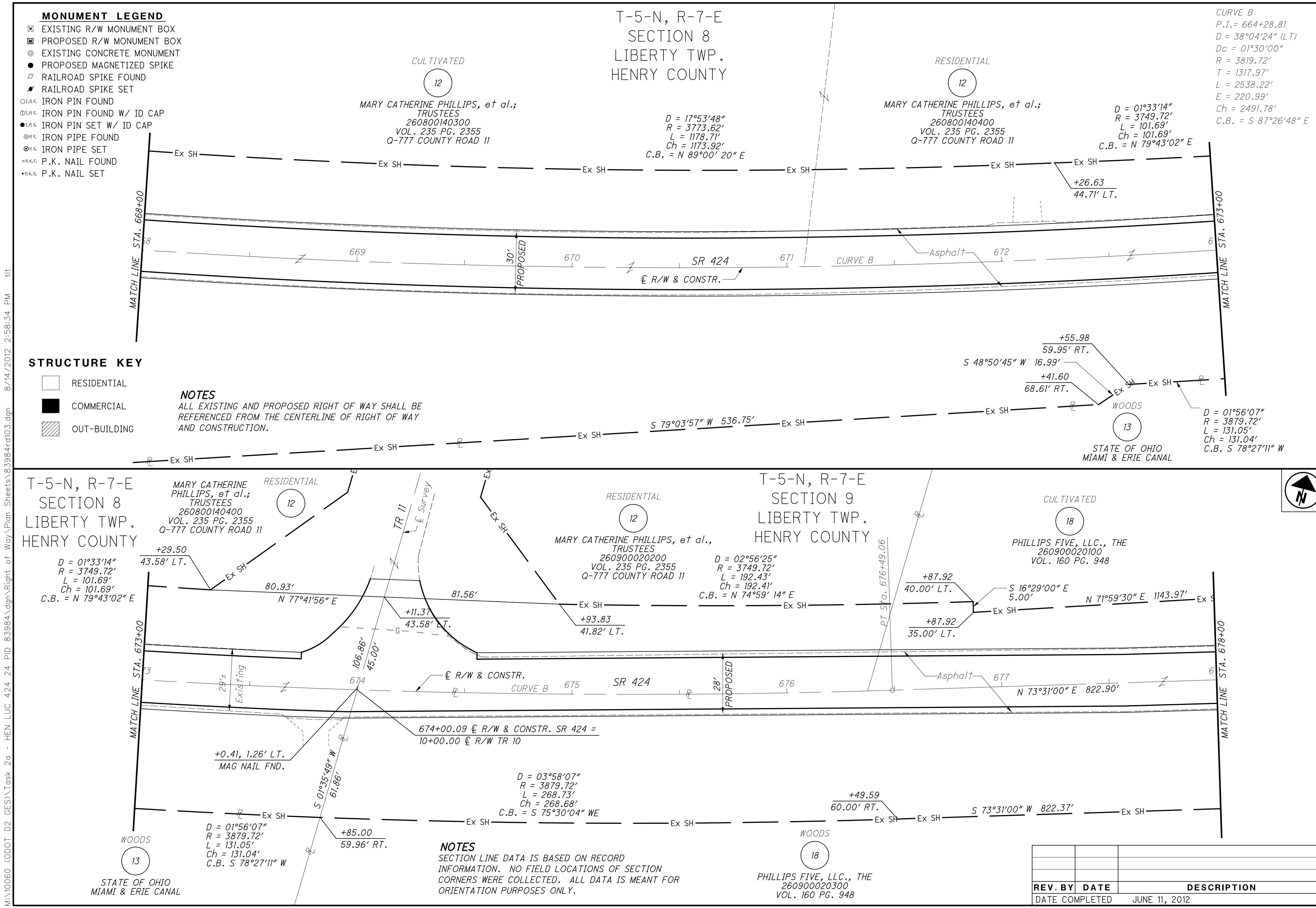
STRUCTURE KEY

- RESIDENTIAL
- COMMERCIAL
- ▨ OUT-BUILDING

NOTES

ALL EXISTING AND PROPOSED RIGHT OF WAY SHALL BE REFERENCED FROM THE CENTERLINE OF RIGHT OF WAY AND CONSTRUCTION.

46/128		145 230
REV. BY	DATE	
DATE COMPLETED		DESCRIPTION
JUNE 11, 2012		



MONUMENT LEGEND

- ☐ EXISTING R/W MONUMENT BOX
- ▣ PROPOSED R/W MONUMENT BOX
- ⊙ EXISTING CONCRETE MONUMENT
- PROPOSED MAGNETIZED SPIKE
- ⊗ RAILROAD SPIKE FOUND
- ✱ RAILROAD SPIKE SET
- I.R.F. IRON PIN FOUND
- ⊖ I.R.F. IRON PIN FOUND W/ ID CAP
- I.R.S. IRON PIN SET W/ ID CAP
- ⊙ I.R.F. IRON PIPE FOUND
- ⊖ I.R.S. IRON PIPE SET
- ⊙ R.K.F. P.K. NAIL FOUND
- R.K.S. P.K. NAIL SET

STRUCTURE KEY

- RESIDENTIAL
- COMMERCIAL
- ▨ OUT-BUILDING

NOTES

ALL EXISTING AND PROPOSED RIGHT OF WAY SHALL BE REFERENCED FROM THE CENTERLINE OF RIGHT OF WAY AND CONSTRUCTION.

NOTES

SECTION LINE DATA IS BASED ON RECORD INFORMATION. NO FIELD LOCATIONS OF SECTION CORNERS WERE COLLECTED. ALL DATA IS MEANT FOR ORIENTATION PURPOSES ONLY.

M:\10060 (ODOT D2 GES)\Task 2a - HEN LUC 424 24 PID 83984.dgn\Right of Way\Plan Sheets\83984.r103.dgn 8/14/2012 2:58:34 PM tit

R/W DESIGNER	SEA
R/W REVIEWER	KED

PID NO.	83984
---------	--------------

RIGHT OF WAY PLAN

STA. 668+00 TO STA. 678+00

HEN-424-12.30	47 / 128
LUC-24-0.00	146
	230

CURVE B
 P.I. = 664+28.81
 D = 38°04'24" (LT)
 Dc = 01°30'00"
 R = 3819.72'
 T = 1317.97'
 L = 2538.22'
 E = 220.99'
 Ch = 2491.78'
 C.B. = S 87°26'48" E

CURVE B
 D = 01°56'07"
 R = 3879.72'
 L = 131.05'
 Ch = 131.04'
 C.B. S 78°27'11" W

D = 17°53'48"
 R = 3773.62'
 L = 1178.71'
 Ch = 1173.92'
 C.B. = N 89°00'20" E

D = 01°33'14"
 R = 3749.72'
 L = 101.69'
 Ch = 101.69'
 C.B. = N 79°43'02" E

D = 01°33'14"
 R = 3749.72'
 L = 101.69'
 Ch = 101.69'
 C.B. = N 79°43'02" E

D = 02°56'25"
 R = 3749.72'
 L = 192.43'
 Ch = 192.41'
 C.B. = N 74°59'14" E

D = 01°56'07"
 R = 3879.72'
 L = 131.05'
 Ch = 131.04'
 C.B. S 78°27'11" W

D = 03°58'07"
 R = 3879.72'
 L = 268.73'
 Ch = 268.68'
 C.B. = S 75°30'04" WE

PHILLIPS FIVE, LLC., THE
 260900020300
 VOL. 160 PG. 948

M:\10060 (ODOT D2 GES)\Task 2a - HEN LUC 424 24 PID 83984\dgn\Right of Way\Plan Sheets\83984.r104.dgn 8/14/2012 2:59:15 PM tit

MONUMENT LEGEND

- ▣ EXISTING R/W MONUMENT BOX
- ▣ PROPOSED R/W MONUMENT BOX
- ⊙ EXISTING CONCRETE MONUMENT
- PROPOSED MAGNETIZED SPIKE
- ⚡ RAILROAD SPIKE FOUND
- ⚡ RAILROAD SPIKE SET
- I.P.F. IRON PIN FOUND
- ⊙ I.P.F. IRON PIN FOUND W/ ID CAP
- I.P.S. IRON PIN SET W/ ID CAP
- ⊙ I.P.F. IRON PIPE FOUND
- ⊙ I.P.S. IRON PIPE SET
- ⊙ R.K.F. P.K. NAIL FOUND
- R.K.S. P.K. NAIL SET

STRUCTURE KEY

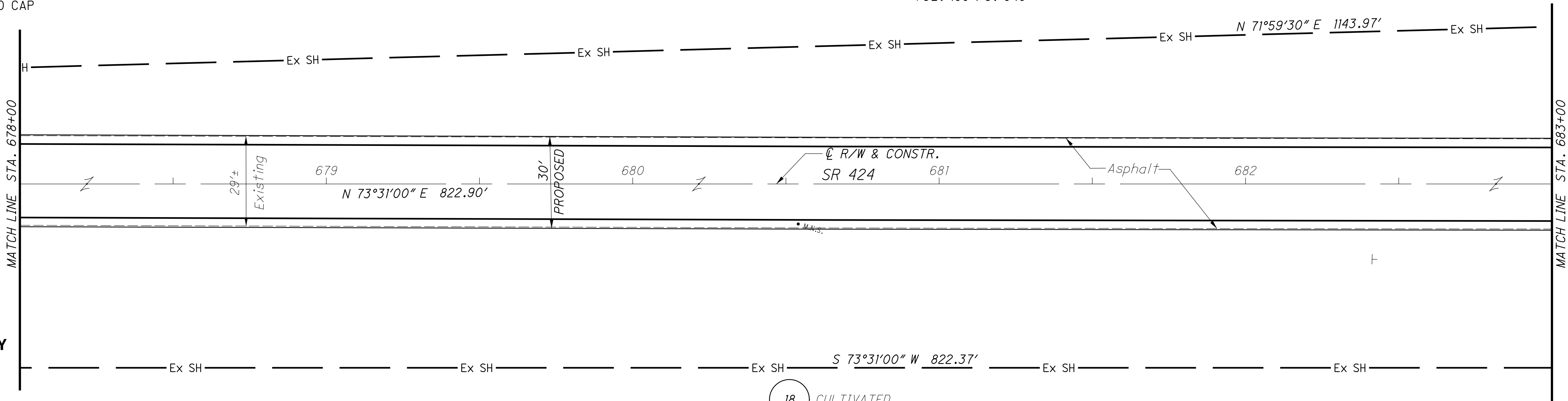
- RESIDENTIAL
- COMMERCIAL
- ▨ OUT-BUILDING

T-5-N, R-7-E
SECTION 9
LIBERTY TWP.
HENRY COUNTY

CULTIVATED

18

PHILLIPS FIVE, LLC., THE
260900020100
VOL. 160 PG. 948

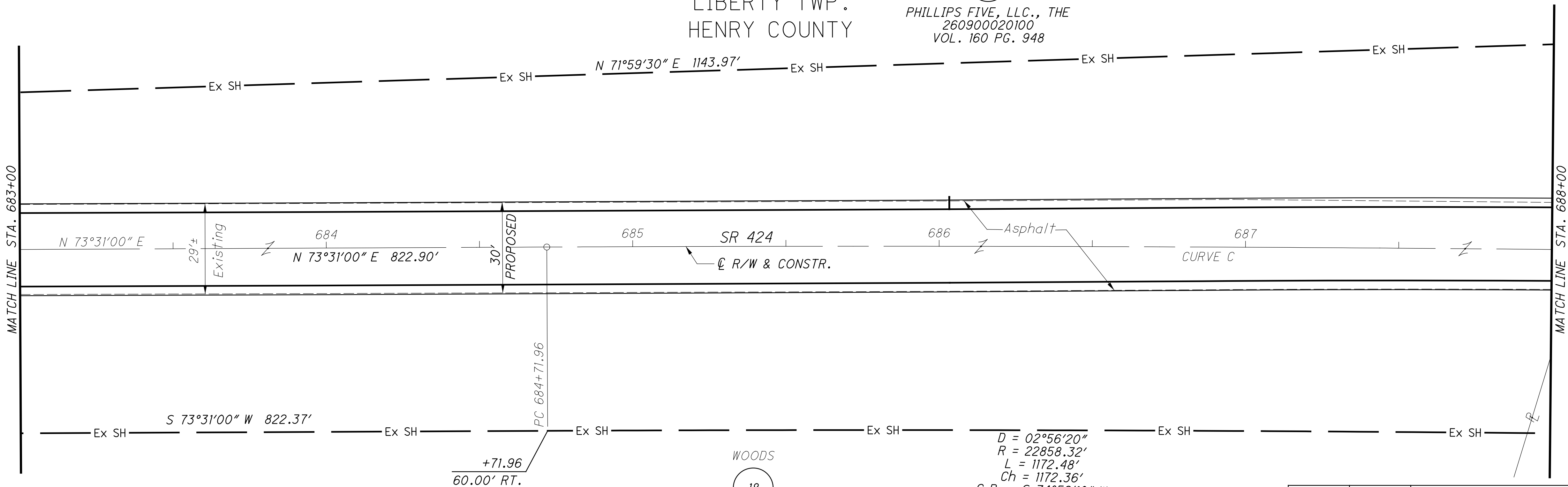


T-5-N, R-7-E
SECTION 9
LIBERTY TWP.
HENRY COUNTY

CULTIVATED

18

PHILLIPS FIVE, LLC., THE
260900020100
VOL. 160 PG. 948




CURVE C
P.I. = 690+59.87
D = 02°56'20" (RT)
Dc = 00°15'00"
R = 22918.32'
T = 587.91'
L = 1175.56'
E = 7.54'
Ch = 1175.43'
C.B. = N 74°59'10" E

NOTES
ALL EXISTING AND PROPOSED RIGHT OF WAY SHALL BE REFERENCED FROM THE CENTERLINE OF RIGHT OF WAY AND CONSTRUCTION.

PHILLIPS FIVE, LLC., THE
260900020300
VOL. 160 PG. 948

WOODS
18
D = 02°56'20"
R = 22858.32'
L = 1172.48'
Ch = 1172.36'
C.B. = S 74°59'10" W

REV. BY	DATE	DESCRIPTION



PID NO.
83984

R/W DESIGNER
SEA
R/W REVIEWER
KED

RIGHT OF WAY PLAN
STA. 678+00 TO STA. 688+00

HEN-424-12.30
LUC-24-0.00

48 / 128

147
230

DATE COMPLETED JUNE 11, 2012

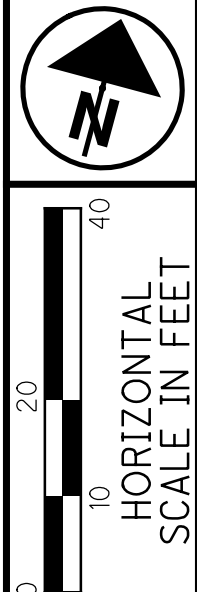
M:\10060 (ODOT D2 GES)\Task 2a - HEN LUC 424 24 PID 83984\dgn\Right of Way\Plan Sheets\83984.rdi05.dgn 8/14/2012 2:59:58 PM tit

MONUMENT LEGEND

- ☒ EXISTING R/W MONUMENT BOX
- ☒ PROPOSED R/W MONUMENT BOX
- ⊙ EXISTING CONCRETE MONUMENT
- PROPOSED MAGNETIZED SPIKE
- ♣ RAILROAD SPIKE FOUND
- ♠ RAILROAD SPIKE SET
- ⊙ I.P.F. IRON PIN FOUND
- ⊙ I.P.F. IRON PIN FOUND W/ ID CAP
- I.P.S. IRON PIN SET W/ ID CAP
- ⊙ I.P.P. IRON PIPE FOUND
- ⊙ I.P.S. IRON PIPE SET
- ⊙ P.K.F. P.K. NAIL FOUND
- ⊙ P.K.S. P.K. NAIL SET

STRUCTURE KEY

- ☐ RESIDENTIAL
- COMMERCIAL
- ▨ OUT-BUILDING



T-5-N, R-7-E
SECTION 9
LIBERTY TWP.
HENRY COUNTY

CULTIVATED
18
PHILLIPS FIVE, LLC.,
260900020100
VOL. 160 PG. 948

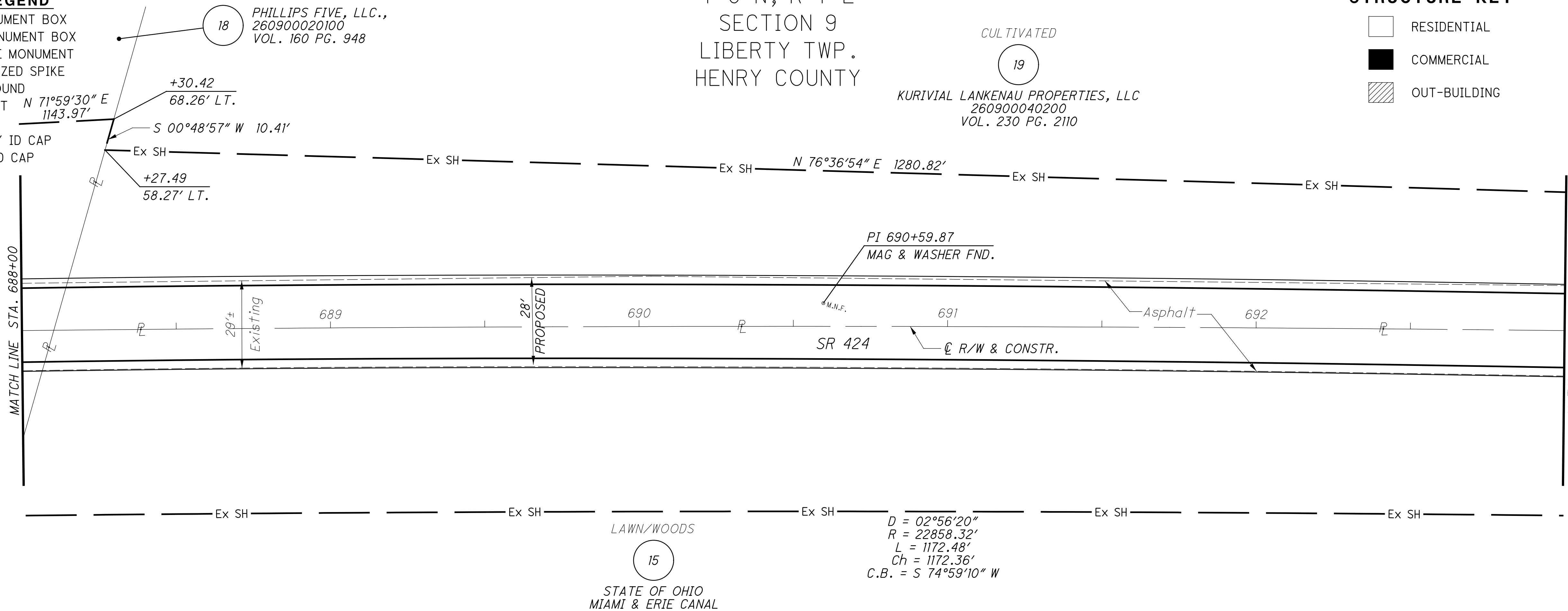
CULTIVATED
19

KURIVIAL LANKENAU PROPERTIES, LLC
260900040200
VOL. 230 PG. 2110

MATCH LINE STA. 688+00

MATCH LINE STA. 693+00

CURVE C
P.I. = 690+59.87
D = 02°56'20" (RT)
Dc = 00°15'00"
R = 22918.32'
T = 587.91'
L = 1175.56'
E = 7.54'
Ch = 1175.43'
C.B. = N 74°59'10" E



T-5-N, R-7-E
SECTION 9
LIBERTY TWP.
HENRY COUNTY

CULTIVATED
19

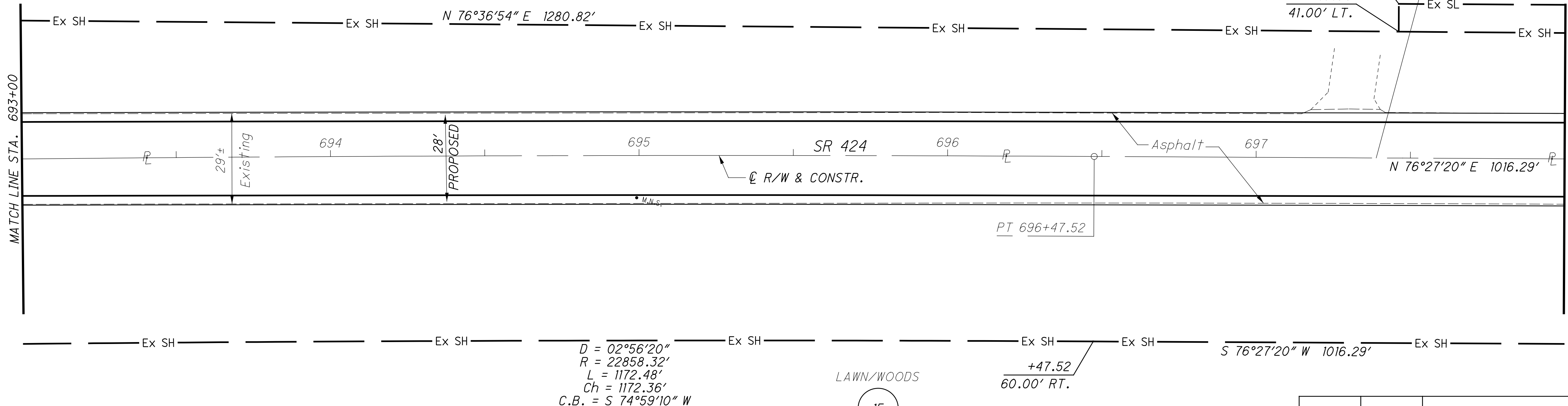
KURIVIAL LANKENAU PROPERTIES, LLC
260900040200
VOL. 230 PG. 2110

RESIDENTIAL
21

THOMAS R. HEFFLINGER, et ux.
Parcel # 260900040100
VOL. 232 PG. 607
10-540 STATE ROUTE 424

MATCH LINE STA. 693+00

MATCH LINE STA. 698+00



NOTES

ALL EXISTING AND PROPOSED RIGHT OF WAY SHALL BE REFERENCED FROM THE CENTERLINE OF RIGHT OF WAY AND CONSTRUCTION.

REV. BY	DATE	DESCRIPTION
DATE COMPLETED		JUNE 11, 2012

PID NO.
83984

R/W DESIGNER
SEA
R/W REVIEWER
KED

RIGHT OF WAY PLAN
STA. 688+00 TO STA. 698+00

HEN-424-12.30
LUC-24-0.00

49 / 128

148
230

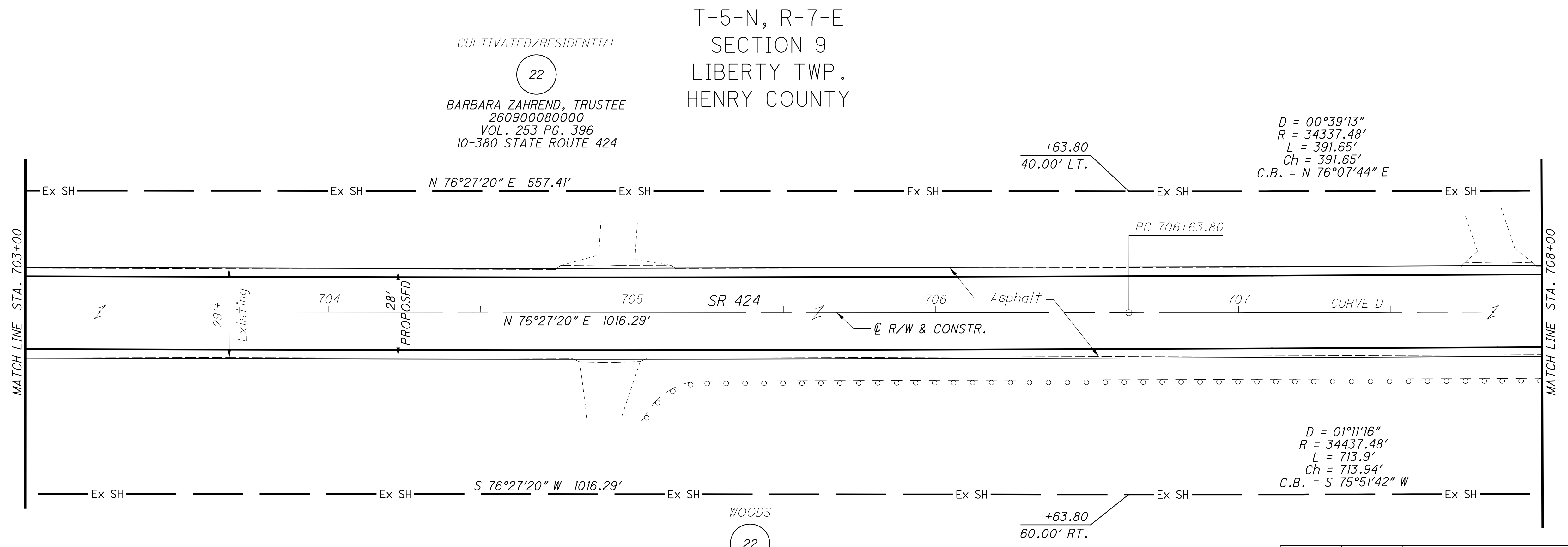
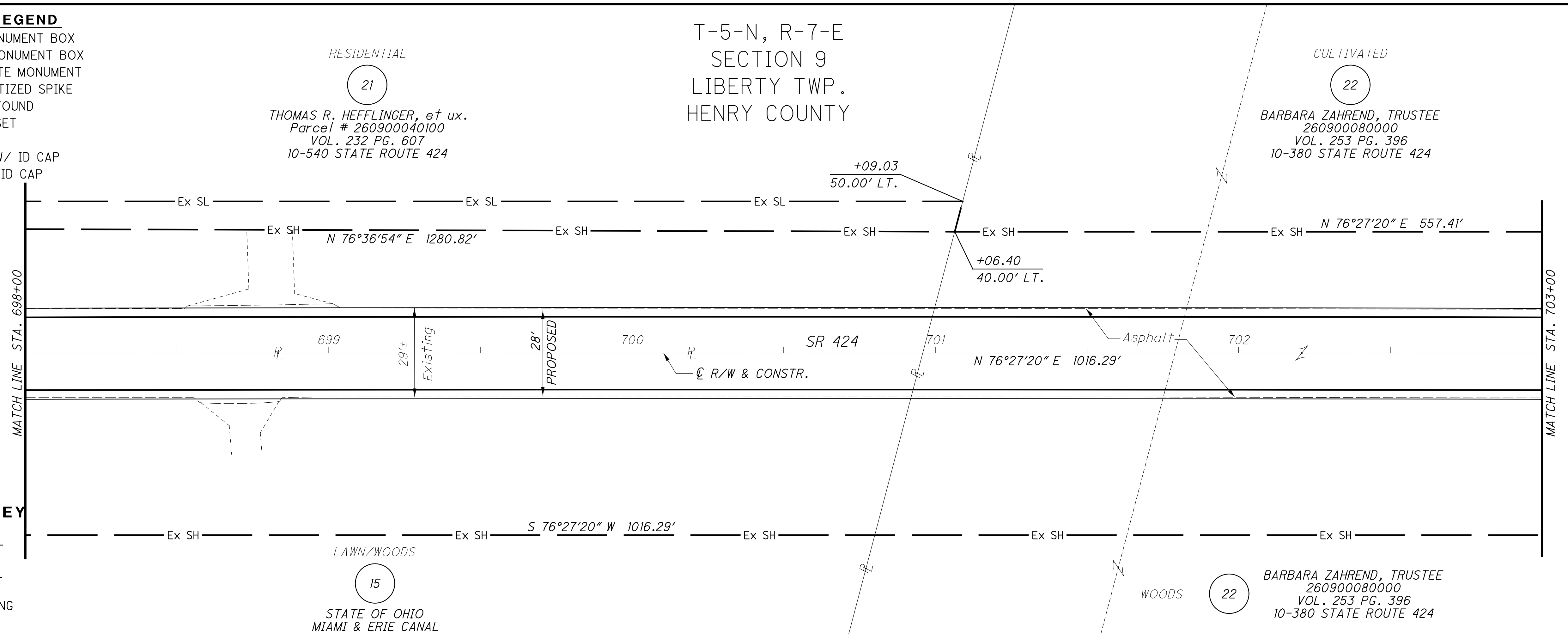
M:\10060 (ODOT D2 GES)\Task 2a - HEN LUC 424 - PID 83984\dgn\Right of Way\Plan Sheets\83984.rdi06.dgn 8/14/2012 3:01:48 PM tit

MONUMENT LEGEND

- ☐ EXISTING R/W MONUMENT BOX
- ▣ PROPOSED R/W MONUMENT BOX
- ⊙ EXISTING CONCRETE MONUMENT
- PROPOSED MAGNETIZED SPIKE
- ⚓ RAILROAD SPIKE FOUND
- ✦ RAILROAD SPIKE SET
- I.R.F. IRON PIN FOUND
- ⊙ I.R.F. IRON PIN FOUND W/ ID CAP
- I.R.S. IRON PIN SET W/ ID CAP
- ⊙ I.R.F. IRON PIPE FOUND
- ⊙ I.R.S. IRON PIPE SET
- ⊙ P.K.F. P.K. NAIL FOUND
- P.K.S. P.K. NAIL SET

STRUCTURE KEY

- ☐ RESIDENTIAL
- COMMERCIAL
- ▨ OUT-BUILDING



NOTES
 ALL EXISTING AND PROPOSED RIGHT OF WAY SHALL BE REFERENCED FROM THE CENTERLINE OF RIGHT OF WAY AND CONSTRUCTION.

BARBARA ZAHREND, TRUSTEE
 260900080000
 VOL. 253 PG. 396
 10-380 STATE ROUTE 424

REV. BY	DATE	DESCRIPTION

PID NO. **83984**

R/W DESIGNER SEA R/W REVIEWER KED

RIGHT OF WAY PLAN

STA. 698+00 TO STA. 708+00

HEN-424-12.30
LUC-24-0.00

50/128

149
230

DATE COMPLETED JUNE 11, 2012

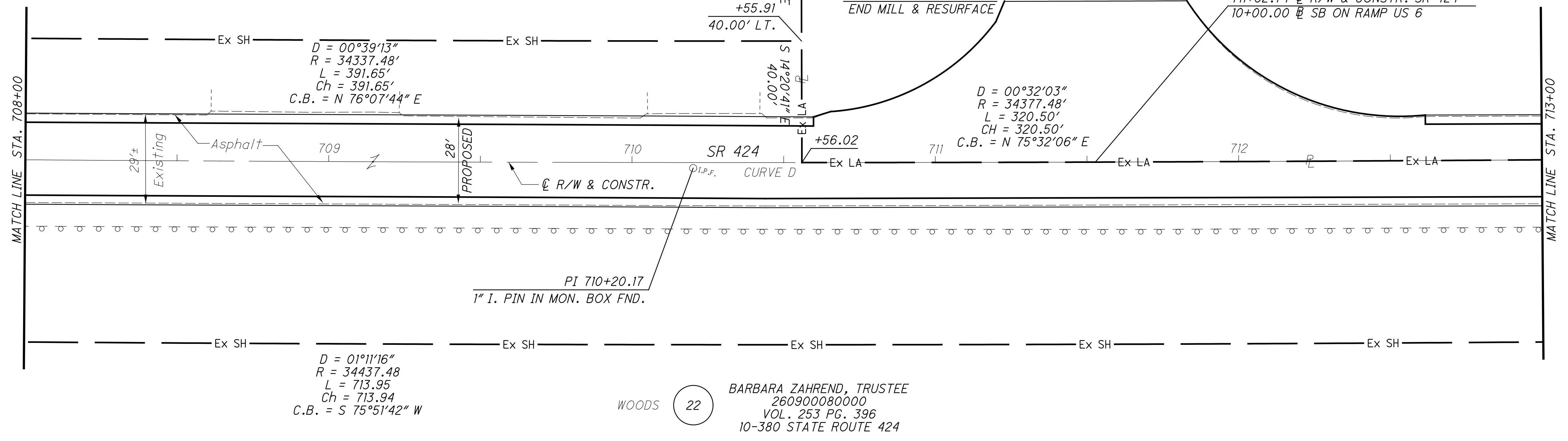
M:\10060 (ODOT D2 GES)\Task 2a - HEN LUC 424 24 PID 83984.dgn\Right of Way\Plan Sheets\83984.r107.dgn 8/14/2012 3:02:33 PM tit

MONUMENT LEGEND

- ☐ EXISTING R/W MONUMENT BOX
- ☐ PROPOSED R/W MONUMENT BOX
- ⊙ EXISTING CONCRETE MONUMENT
- PROPOSED MAGNETIZED SPIKE
- ⊗ RAILROAD SPIKE FOUND
- ✱ RAILROAD SPIKE SET
- I.P.F. IRON PIN FOUND
- ⊙ I.P.F. IRON PIN FOUND W/ ID CAP
- I.P.S. IRON PIN SET W/ ID CAP
- ⊙ I.P.F. IRON PIPE FOUND
- ⊙ I.P.S. IRON PIPE SET
- ⊙ R.K.F. P.K. NAIL FOUND
- ⊙ R.K.S. P.K. NAIL SET

CURVE D
 P.I. = 710+20.17
 D = 01°11'16" (LT)
 Dc = 00°10'00"
 R = 34377.48'
 L = 356.37'
 E = 1.85'
 Ch = 712.70'
 C.B. = N 75°51'42" E

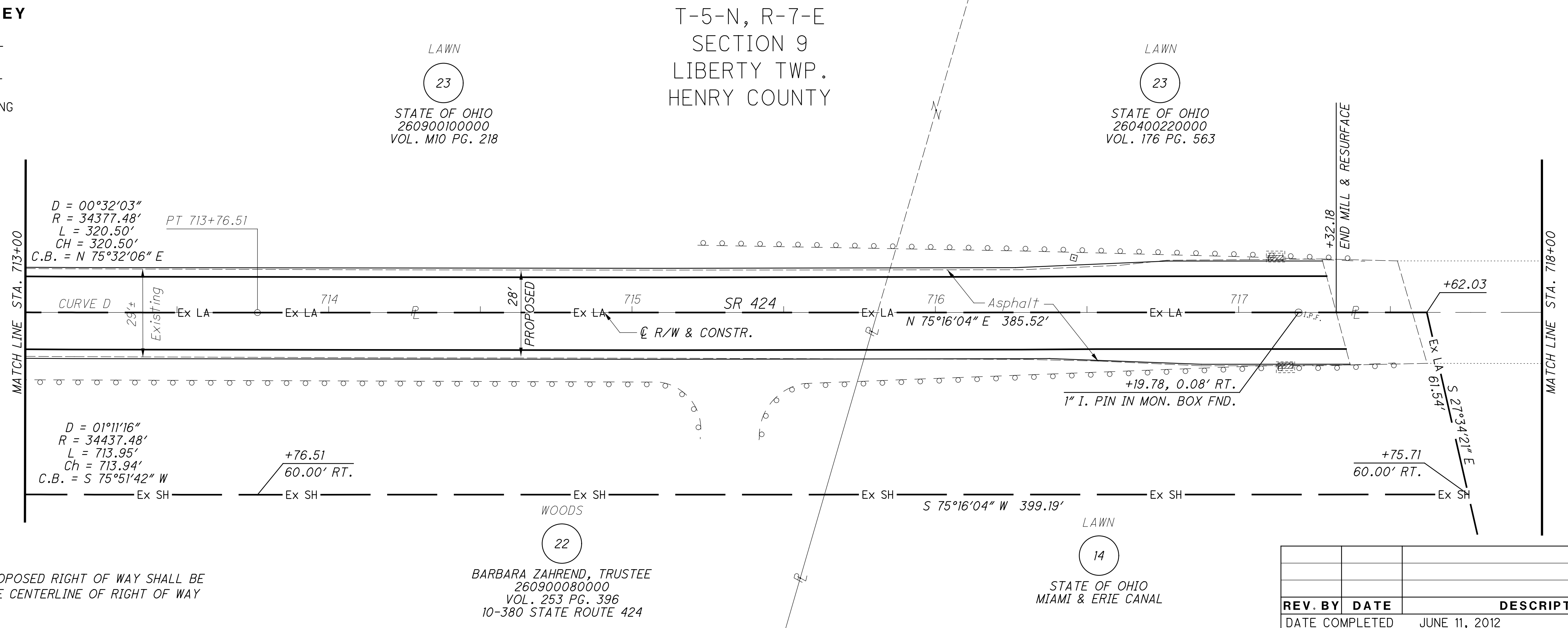
T-5-N, R-7-E
 SECTION 9
 LIBERTY TWP.
 HENRY COUNTY



STRUCTURE KEY

- ☐ RESIDENTIAL
- COMMERCIAL
- ▨ OUT-BUILDING

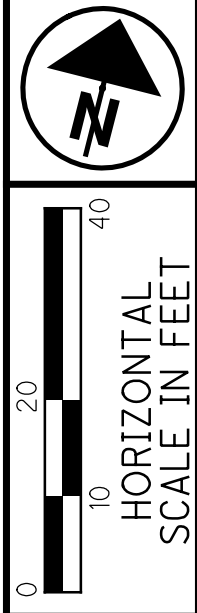
T-5-N, R-7-E
 SECTION 9
 LIBERTY TWP.
 HENRY COUNTY



NOTES

ALL EXISTING AND PROPOSED RIGHT OF WAY SHALL BE REFERENCED FROM THE CENTERLINE OF RIGHT OF WAY AND CONSTRUCTION.

REV. BY	DATE	DESCRIPTION



PID NO.
83984

R/W DESIGNER
 SEA
 R/W REVIEWER
 KED

RIGHT OF WAY PLAN
STA. 708+00 TO STA. 718+00

HEN-424-12.30
LUC-24-0.00

51/128

150
 230

DATE COMPLETED JUNE 11, 2012

M:\10060 (ODOT D2 GES)\Task 2a - HEN LUC 424 - PID 83984\dgn\Right of Way\Plan Sheets\83984.rdi08.dgn 8/14/2012 3:03:16 PM tit

MONUMENT LEGEND

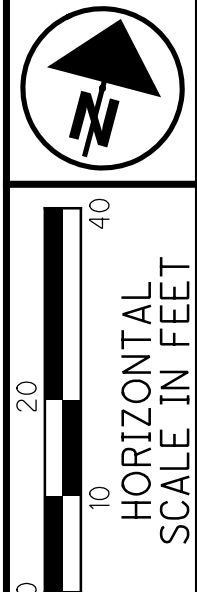
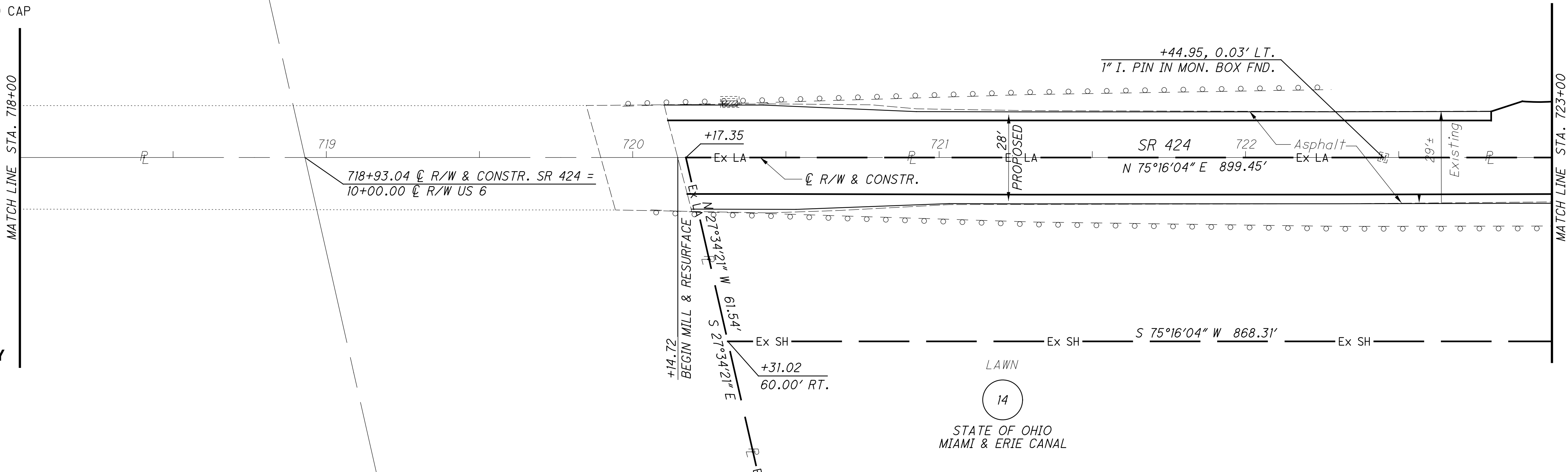
- ☐ EXISTING R/W MONUMENT BOX
- ▣ PROPOSED R/W MONUMENT BOX
- ⊙ EXISTING CONCRETE MONUMENT
- PROPOSED MAGNETIZED SPIKE
- ⚡ RAILROAD SPIKE FOUND
- ⚡ RAILROAD SPIKE SET
- I.P.F. IRON PIN FOUND
- ⊙ I.P.F. IRON PIN FOUND W/ ID CAP
- I.P.S. IRON PIN SET W/ ID CAP
- ⊙ I.P.F. IRON PIPE FOUND
- ⊙ I.P.S. IRON PIPE SET
- ⊙ P.K.F. P.K. NAIL FOUND
- P.K.S. P.K. NAIL SET

STRUCTURE KEY

- ☐ RESIDENTIAL
- ▣ COMMERCIAL
- ▨ OUT-BUILDING

T-5-N, R-7-E
SECTION 9
LIBERTY TWP.
HENRY COUNTY

LAWN
23
STATE OF OHIO
260400220000
VOL. 176 PG. 563



PID NO.
83984

R/W DESIGNER
SEA

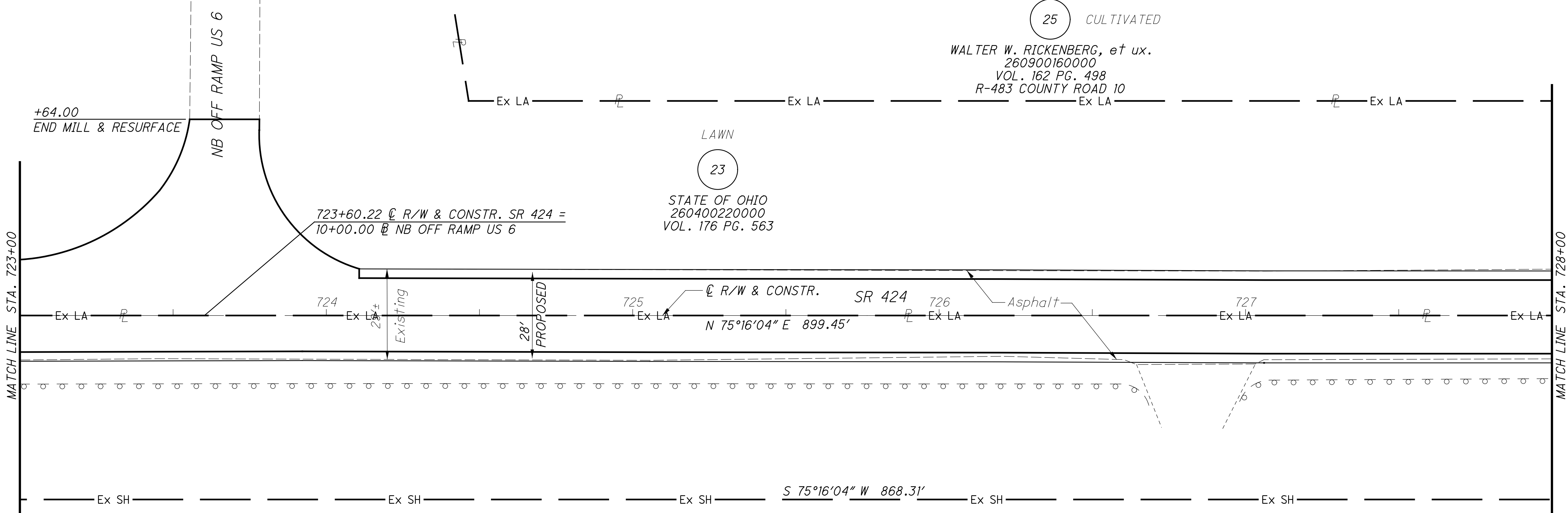
R/W REVIEWER
KED

RIGHT OF WAY PLAN
STA. 718+00 TO STA. 728+00

HEN-424-12.30
LUC-24-0.00

52/128

151
230

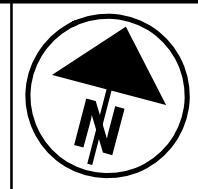


25 CULTIVATED
WALTER W. RICKENBERG, et ux.
260900160000
VOL. 162 PG. 498
R-483 COUNTY ROAD 10

LAWN
23
STATE OF OHIO
260400220000
VOL. 176 PG. 563

T-5-N, R-7-E
SECTION 9
LIBERTY TWP.
HENRY COUNTY

WOODS
14
STATE OF OHIO
MIAMI & ERIE CANAL

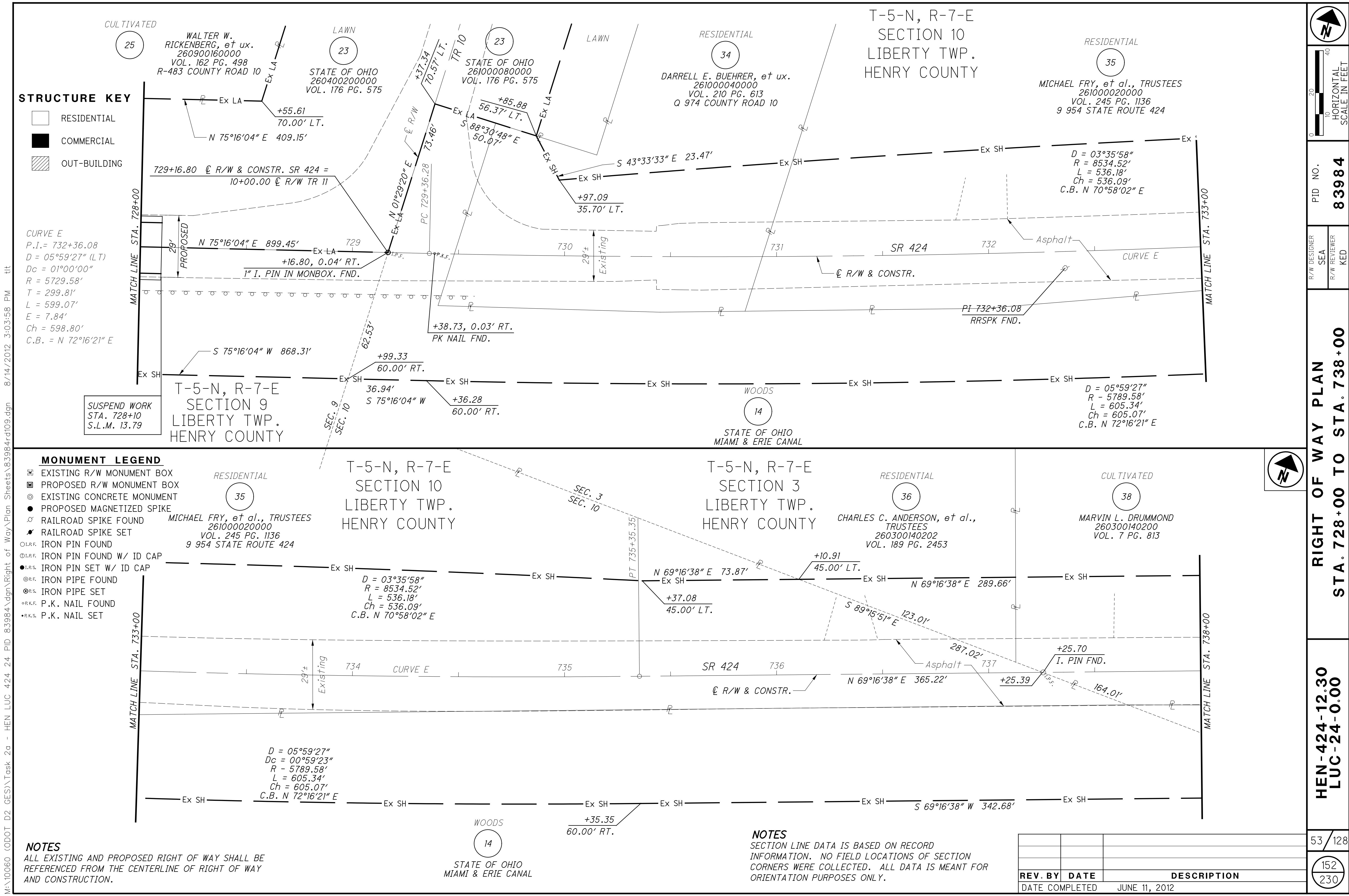


NOTES

ALL EXISTING AND PROPOSED RIGHT OF WAY SHALL BE REFERENCED FROM THE CENTERLINE OF RIGHT OF WAY AND CONSTRUCTION.

REV. BY	DATE	DESCRIPTION

DATE COMPLETED JUNE 11, 2012



M:\10060 (ODOT D2 GES)\Task 2a - HEN LUC 424 24 PID 83984.dgn\Right of Way\Plan Sheets\83984.rdi09.dgn 8/14/2012 3:03:58 PM tit

STRUCTURE KEY

- RESIDENTIAL
- COMMERCIAL
- OUT-BUILDING

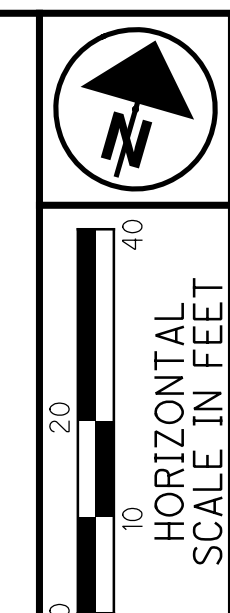
CURVE E
 P.I. = 732+36.08
 D = 05°59'27" (LT)
 Dc = 01°00'00"
 R = 5729.58'
 T = 299.81'
 L = 599.07'
 E = 7.84'
 Ch = 598.80'
 C.B. = N 72°16'21" E

- MONUMENT LEGEND**
- ☐ EXISTING R/W MONUMENT BOX
 - ◻ PROPOSED R/W MONUMENT BOX
 - ⊙ EXISTING CONCRETE MONUMENT
 - PROPOSED MAGNETIZED SPIKE
 - ⊗ RAILROAD SPIKE FOUND
 - ⊕ RAILROAD SPIKE SET
 - I.P.F. IRON PIN FOUND
 - ⊖ I.P.F. IRON PIN FOUND W/ ID CAP
 - ⊙ I.P.S. IRON PIN SET W/ ID CAP
 - ⊖ I.P.F. IRON PIPE FOUND
 - ⊙ I.P.S. IRON PIPE SET
 - ⊖ P.K.F. P.K. NAIL FOUND
 - ⊙ P.K.S. P.K. NAIL SET

NOTES
 ALL EXISTING AND PROPOSED RIGHT OF WAY SHALL BE REFERENCED FROM THE CENTERLINE OF RIGHT OF WAY AND CONSTRUCTION.

NOTES
 SECTION LINE DATA IS BASED ON RECORD INFORMATION. NO FIELD LOCATIONS OF SECTION CORNERS WERE COLLECTED. ALL DATA IS MEANT FOR ORIENTATION PURPOSES ONLY.

REV. BY	DATE	DESCRIPTION		
	JUNE 11, 2012			



PID NO. **83984**
 R/W DESIGNER SEA
 R/W REVIEWER KED

RIGHT OF WAY PLAN
 STA. 728+00 TO STA. 738+00

HEN-424-12.30
LUC-24-0.00

53/128
 152
 230

M:\10060 (ODOT D2 GES)\Task 2a - HEN LUC 424 24 PID 83984.dgn\Right of Way\Plan Sheets\83984.rdl10.dgn 8/14/2012 3:05:05 PM tit

MONUMENT LEGEND

- ☐ EXISTING R/W MONUMENT BOX
- ▣ PROPOSED R/W MONUMENT BOX
- ⊙ EXISTING CONCRETE MONUMENT
- PROPOSED MAGNETIZED SPIKE
- ⚡ RAILROAD SPIKE FOUND
- ⚡ RAILROAD SPIKE SET
- ⊙ I.R.F. IRON PIN FOUND
- ⊙ I.R.F. IRON PIN FOUND W/ ID CAP
- I.R.S. IRON PIN SET W/ ID CAP
- ⊙ I.R.P. IRON PIPE FOUND
- ⊙ I.R.P. IRON PIPE SET
- ⊙ P.K.F. P.K. NAIL FOUND
- P.K.S. P.K. NAIL SET

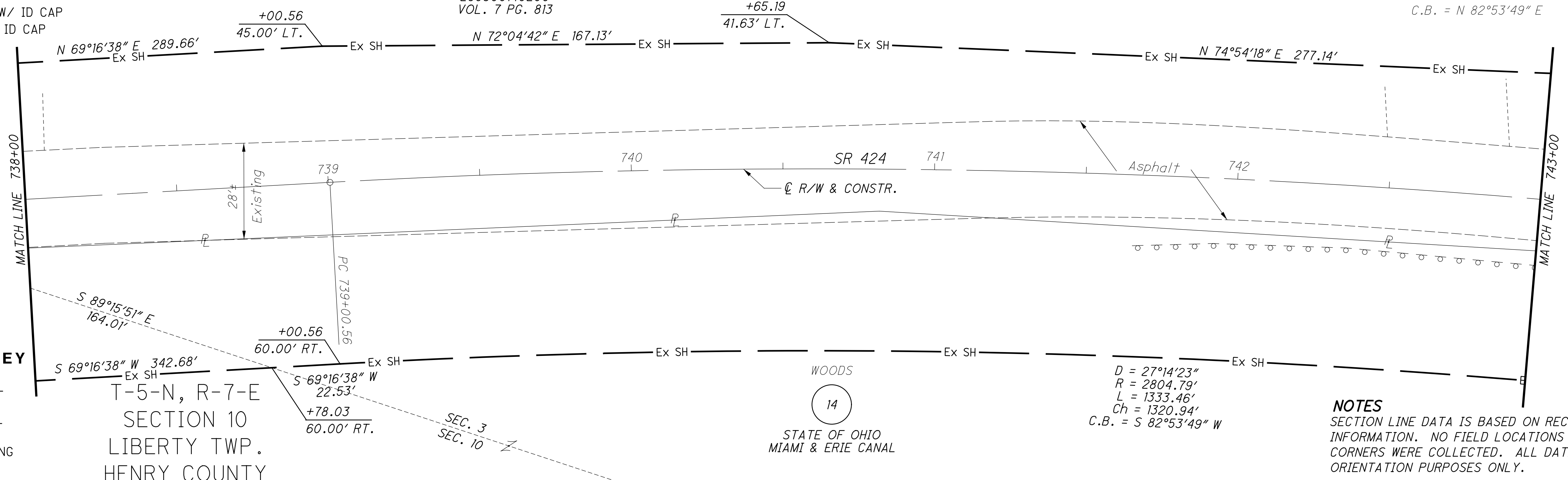
STRUCTURE KEY

- RESIDENTIAL
- COMMERCIAL
- ▨ OUT-BUILDING

T-5-N, R-7-E
SECTION 3
LIBERTY TWP.
HENRY COUNTY

P.I. = 745+94.68
Δ = 27°14'23" (RT)
Dc = 02°00'00"
R = 2864.79'
T = 694.12'
L = 1361.98'
E = 82.89'
Ch = 1349.19'
C.B. = N 82°53'49" E

CULTIVATED
38
MARVIN L. DRUMMOND
260300140200
VOL. 7 PG. 813



T-5-N, R-7-E
SECTION 10
LIBERTY TWP.
HENRY COUNTY

WOODS
14
STATE OF OHIO
MIAMI & ERIE CANAL

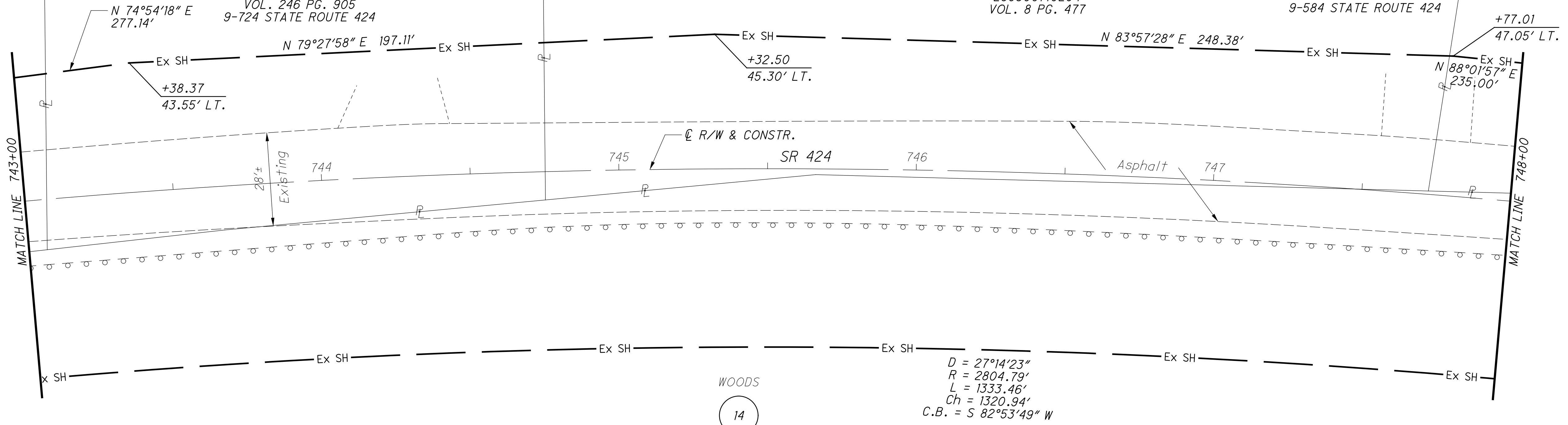
D = 27°14'23"
R = 2804.79'
L = 1333.46'
Ch = 1320.94'
C.B. = S 82°53'49" W

NOTES
SECTION LINE DATA IS BASED ON RECORD INFORMATION. NO FIELD LOCATIONS OF SECTION CORNERS WERE COLLECTED. ALL DATA IS MEANT FOR ORIENTATION PURPOSES ONLY.

T-5-N, R-7-E
SECTION 3
LIBERTY TWP.
HENRY COUNTY

RESIDENTIAL
39
MATTHEW F. DAMMAN
260300140100
VOL. 246 PG. 905
9-724 STATE ROUTE 424

CULTIVATED
40
MARVIN L. DRUMMOND, et al.
260300140204
VOL. 8 PG. 477



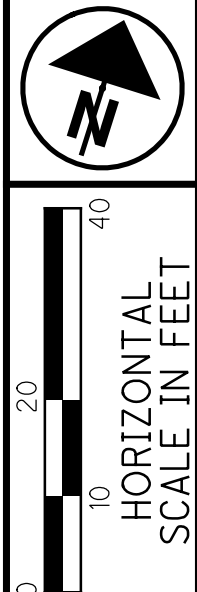
WOODS
14
STATE OF OHIO
MIAMI & ERIE CANAL

D = 27°14'23"
R = 2804.79'
L = 1333.46'
Ch = 1320.94'
C.B. = S 82°53'49" W

NOTES
ALL EXISTING AND PROPOSED RIGHT OF WAY SHALL BE REFERENCED FROM THE CENTERLINE OF RIGHT OF WAY AND CONSTRUCTION.

REV. BY	DATE	DESCRIPTION

DATE COMPLETED JUNE 11, 2012



PID NO. 83984
R/W DESIGNER SEA
R/W REVIEWER KED

RIGHT OF WAY PLAN
STA. 738+00 TO STA. 748+00

HEN-424-12.30
LUC-24-0.00

54/128
153
230

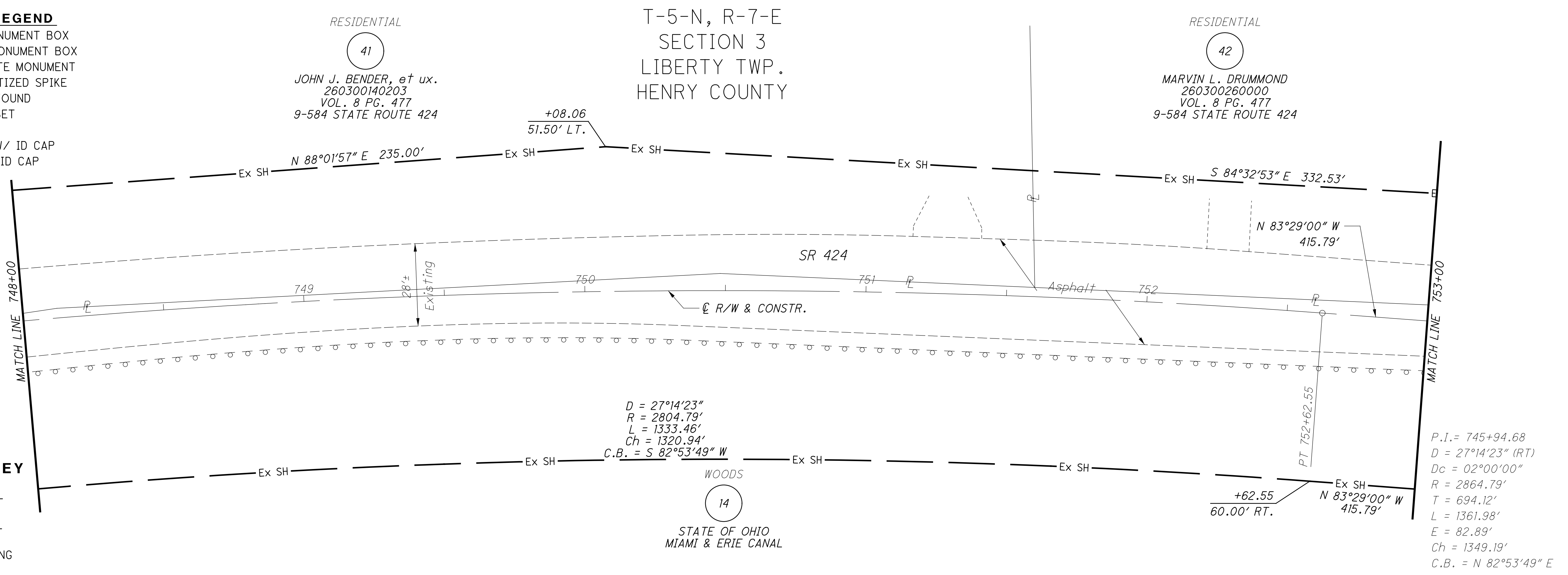
M:\10060 (ODOT D2 GES)\Task 2a - HEN LUC 424 24 PID 83984\dgn\Right of Way\Plan Sheets\83984rd11.dgn 8/14/2012 3:06:15 PM tit

MONUMENT LEGEND

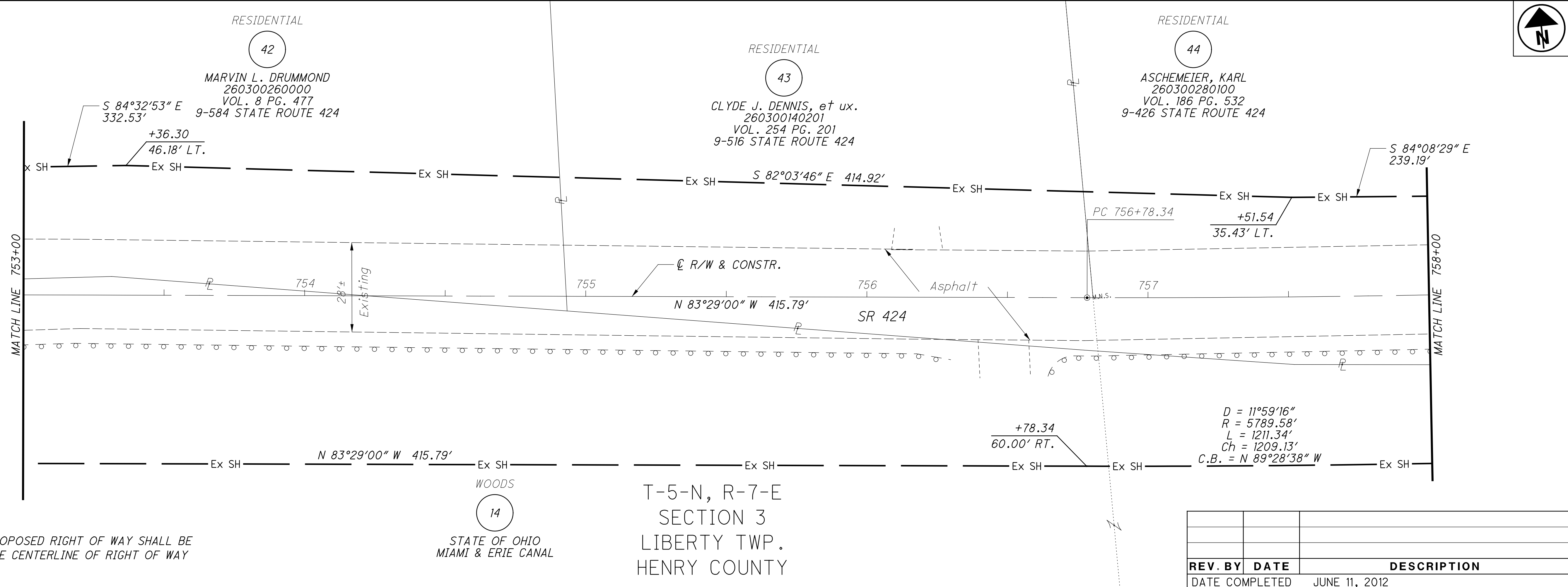
- ☐ EXISTING R/W MONUMENT BOX
- ▣ PROPOSED R/W MONUMENT BOX
- ⊙ EXISTING CONCRETE MONUMENT
- PROPOSED MAGNETIZED SPIKE
- ⊗ RAILROAD SPIKE FOUND
- ✱ RAILROAD SPIKE SET
- I.R.F. IRON PIN FOUND
- ⊖ I.R.F. IRON PIN FOUND W/ ID CAP
- I.R.S. IRON PIN SET W/ ID CAP
- ⊖ I.P.F. IRON PIPE FOUND
- ⊖ I.P.S. IRON PIPE SET
- ⊙ P.K.F. P.K. NAIL FOUND
- ⊙ P.K.S. P.K. NAIL SET

STRUCTURE KEY

- ☐ RESIDENTIAL
- ▣ COMMERCIAL
- ▨ OUT-BUILDING



P.I. = Sta. 762+79.93
 D = 11° 59' 16" (LT)
 Dc = 01°00'00"
 R = 5729.58'
 T = 601.59'
 L = 1198.79'
 E = 31.50'
 C = 1196.60'
 C.B. = S 89°28'38" E



NOTES
 ALL EXISTING AND PROPOSED RIGHT OF WAY SHALL BE REFERENCED FROM THE CENTERLINE OF RIGHT OF WAY AND CONSTRUCTION.

REV. BY	DATE	DESCRIPTION
DATE COMPLETED	JUNE 11, 2012	

T-5-N, R-7-E
SECTION 3
LIBERTY TWP.
HENRY COUNTY

T-5-N, R-7-E
SECTION 3
LIBERTY TWP.
HENRY COUNTY

RIGHT OF WAY PLAN
STA. 748+00 TO STA. 758+00

HEN-424-12.30
LUC-24-0.00

55/128

154
230

PID NO. 83984

R/W DESIGNER SEA R/W REVIEWER KED

M:\10060 (ODOT D2 GES)\Task 2a - HEN LUC 424 24 PID 83984\dgn\Right of Way\Plan Sheets\83984rd112.dgn 8/14/2012 3:07:10 PM ttt

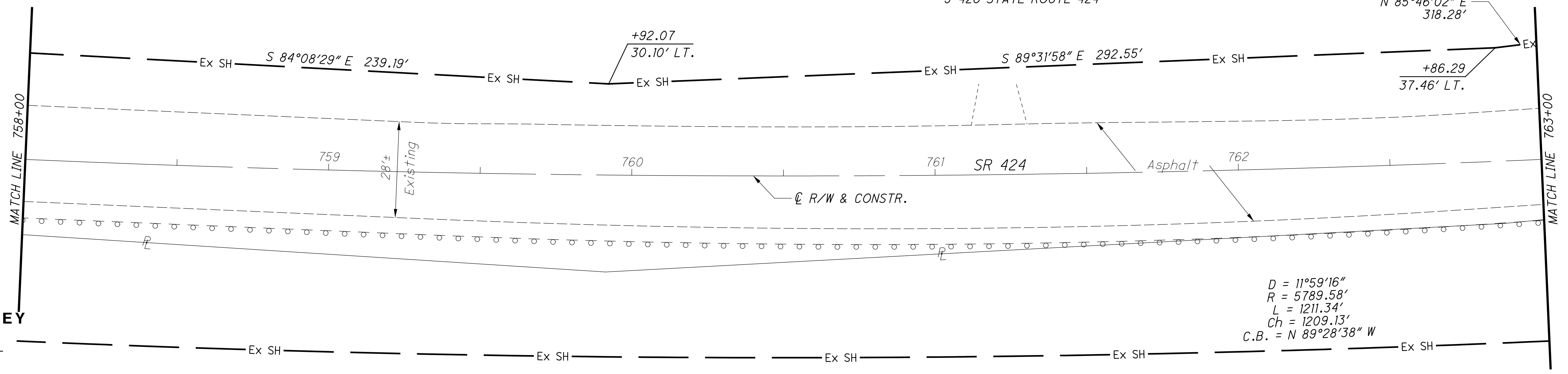
MONUMENT LEGEND

- ◻ EXISTING R/W MONUMENT BOX
- ◻ PROPOSED R/W MONUMENT BOX
- ◉ EXISTING CONCRETE MONUMENT
- PROPOSED MAGNETIZED SPIKE
- ✕ RAILROAD SPIKE FOUND
- ✕ RAILROAD SPIKE SET
- I.P.F. IRON PIN FOUND
- I.P.F. IRON PIN FOUND W/ ID CAP
- I.P.S. IRON PIN SET W/ ID CAP
- I.P.F. IRON PIPE FOUND
- I.P.S. IRON PIPE SET
- P.K.F. P.K. NAIL FOUND
- P.K.S. P.K. NAIL SET

P.I. = 762+79.93
 D = 11°59'16" (LT)
 Dc = 01°00'00"
 R = 5729.58'
 T = 601.59'
 L = 1198.79'
 E = 31.50'
 Ch = 1196.60'
 C.B. = S 89°28'38" E

T-5-N, R-7-E
 SECTION 3
 LIBERTY TWP.
 HENRY COUNTY

RESIDENTIAL
 44
 ASCHEMEIER, KARL
 260300280100
 VOL. 186 PG. 532
 9-426 STATE ROUTE 424

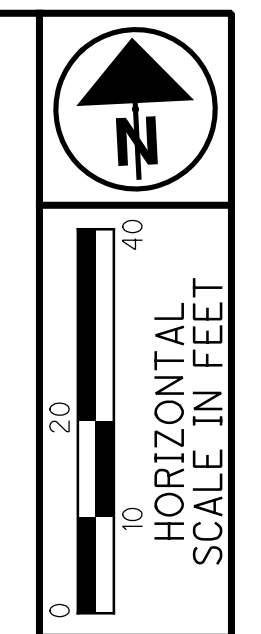


STRUCTURE KEY

- ◻ RESIDENTIAL
- ◼ COMMERCIAL
- ▨ OUT-BUILDING

WOODS
 14
 STATE OF OHIO
 MIAMI & ERIE CANAL

D = 11°59'16"
 R = 5789.58'
 L = 1211.34'
 Ch = 1209.13'
 C.B. = N 89°28'38" W



PID NO.
83984

R/W DESIGNER
 SEA
 R/W REVIEWER
 KED

RIGHT OF WAY PLAN
STA. 758+00 TO STA. 768+00

HEN-424-12.30
LUC-24-0.00

56/128

155
 230

NOTES

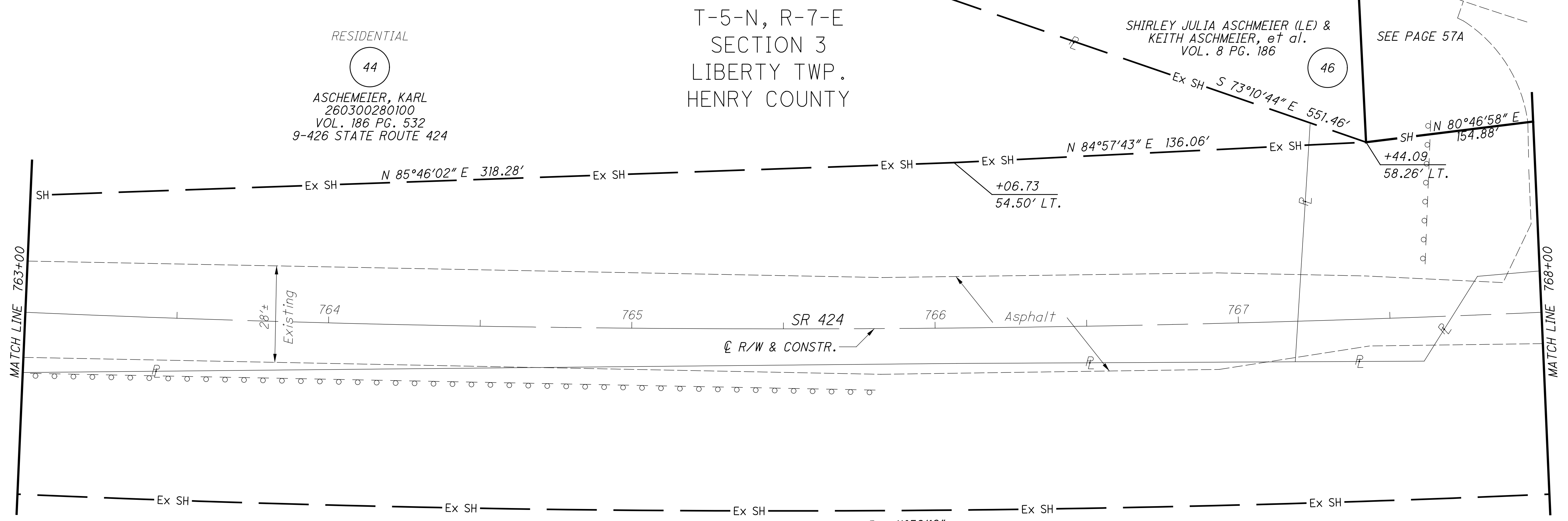
ALL EXISTING AND PROPOSED RIGHT OF WAY SHALL BE REFERENCED FROM THE CENTERLINE OF RIGHT OF WAY AND CONSTRUCTION.

T-5-N, R-7-E
 SECTION 3
 LIBERTY TWP.
 HENRY COUNTY

RESIDENTIAL
 44
 ASCHEMEIER, KARL
 260300280100
 VOL. 186 PG. 532
 9-426 STATE ROUTE 424

SHIRLEY JULIA ASCHMEIER (LE) &
 KEITH ASCHMEIER, et al.
 VOL. 8 PG. 186

SEE PAGE 57A



D = 11°59'16"
 R = 5789.58'
 L = 1211.34'
 Ch = 1209.13'
 C.B. = N 89°28'38" W

WOODS
 14
 STATE OF OHIO
 MIAMI & ERIE CANAL

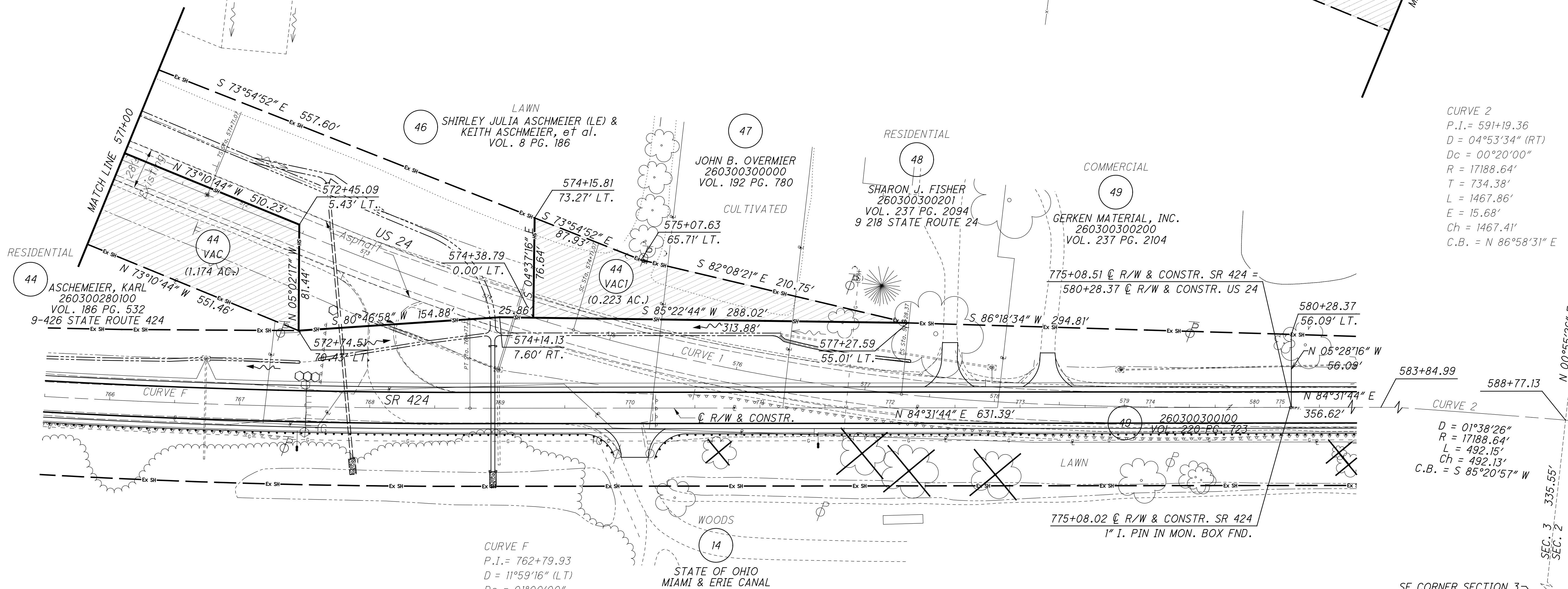
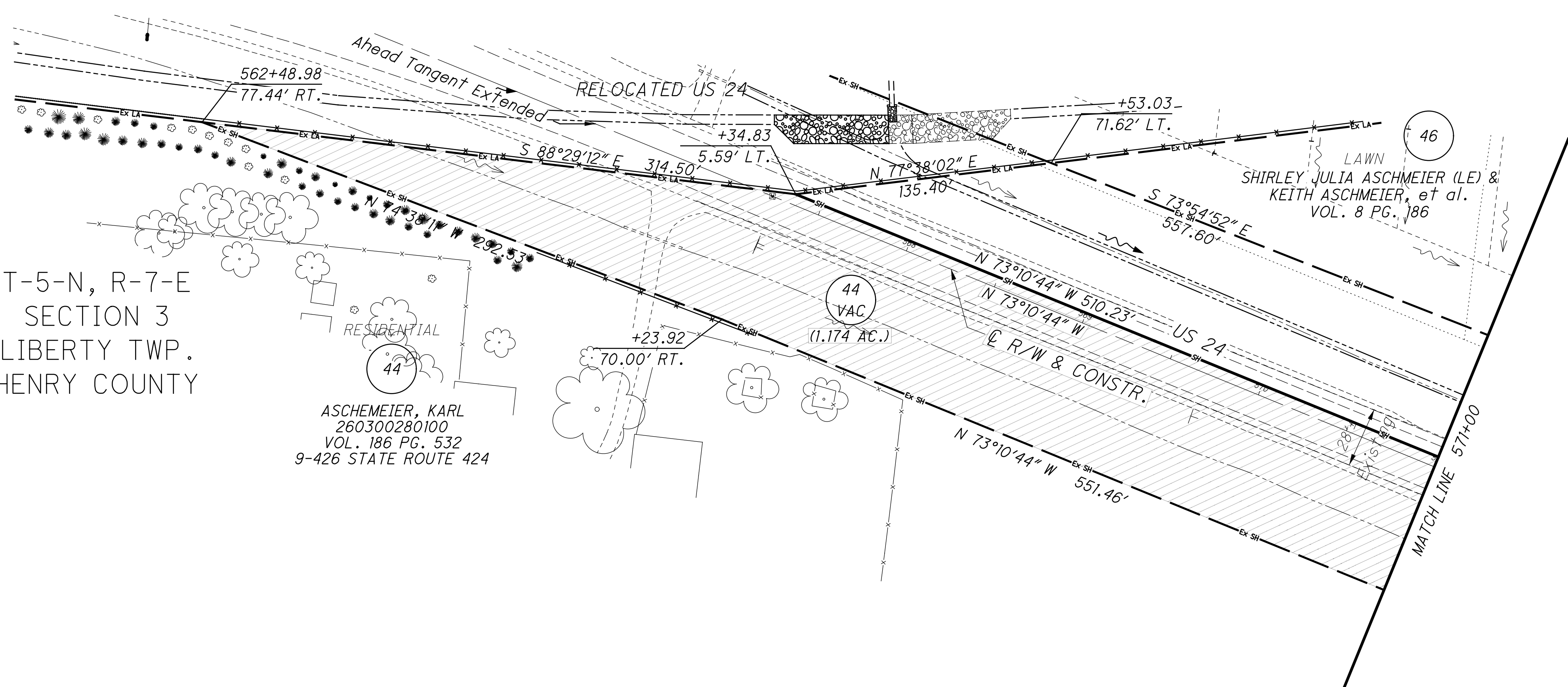
REV. BY	DATE	DESCRIPTION
	JUNE 11, 2012	

MONUMENT LEGEND

- ◻ EXISTING R/W MONUMENT BOX
- ◻ PROPOSED R/W MONUMENT BOX
- ⊙ EXISTING CONCRETE MONUMENT
- PROPOSED MAGNETIZED SPIKE
- ⚡ RAILROAD SPIKE FOUND
- ⚡ RAILROAD SPIKE SET
- I.P.F. IRON PIN FOUND
- I.P.F. IRON PIN FOUND W/ ID CAP
- I.P.S. IRON PIN SET W/ ID CAP
- I.P.F. IRON PIPE FOUND
- I.P.S. IRON PIPE SET
- P.K.F. P.K. NAIL FOUND
- P.K.S. P.K. NAIL SET

CURVE 1
 P.I. = 576+03.75
 D = 22°17'31" (LT)
 Dc = 04°00'00"
 R = 1432.39'
 Ls = 300.00'
 LT = 200.12'
 ST = 100.10'
 Lc = 257.30'
 Ts = 432.68'
 Es = 30.21'

T-5-N, R-7-E
 SECTION 3
 LIBERTY TWP.
 HENRY COUNTY



CURVE 2
 P.I. = 591+19.36
 D = 04°53'34" (RT)
 Dc = 00°20'00"
 R = 17188.64'
 T = 734.38'
 L = 1467.86'
 E = 15.68'
 Ch = 1467.41'
 C.B. = N 86°58'31" E

CURVE F
 P.I. = 762+79.93
 D = 11°59'16" (LT)
 Dc = 01°00'00"
 R = 5729.58'
 T = 601.59'
 L = 1361.98'
 E = 31.50'
 Ch = 1196.60'
 C.B. = S 89°28'38" E

SE CORNER SECTION 3
 FD. 1/2" I. ROD

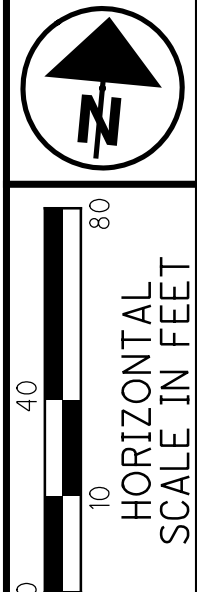
NOTES

ALL EXISTING AND PROPOSED RIGHT OF WAY SHALL BE REFERENCED FROM THE CENTERLINE OF RIGHT OF WAY AND CONSTRUCTION.

STRUCTURE KEY

- ◻ RESIDENTIAL
- ◼ COMMERCIAL
- ▨ OUT-BUILDING

NOTES
 SECTION LINE DATA IS BASED ON RECORD INFORMATION. NO FIELD LOCATIONS OF SECTION CORNERS WERE COLLECTED. ALL DATA IS MEANT FOR ORIENTATION PURPOSES ONLY.



PID NO. **83984**

R/W DESIGNER: TLT
 R/W REVIEWER: KED

RIGHT OF WAY PLAN
STA. 765+50 TO STA. 775+75

HEN-424-12.30
LUC-24-0.00

57A/128
 156
 230

REV. BY	DATE	DESCRIPTION

DATE COMPLETED: JUNE 11, 2012

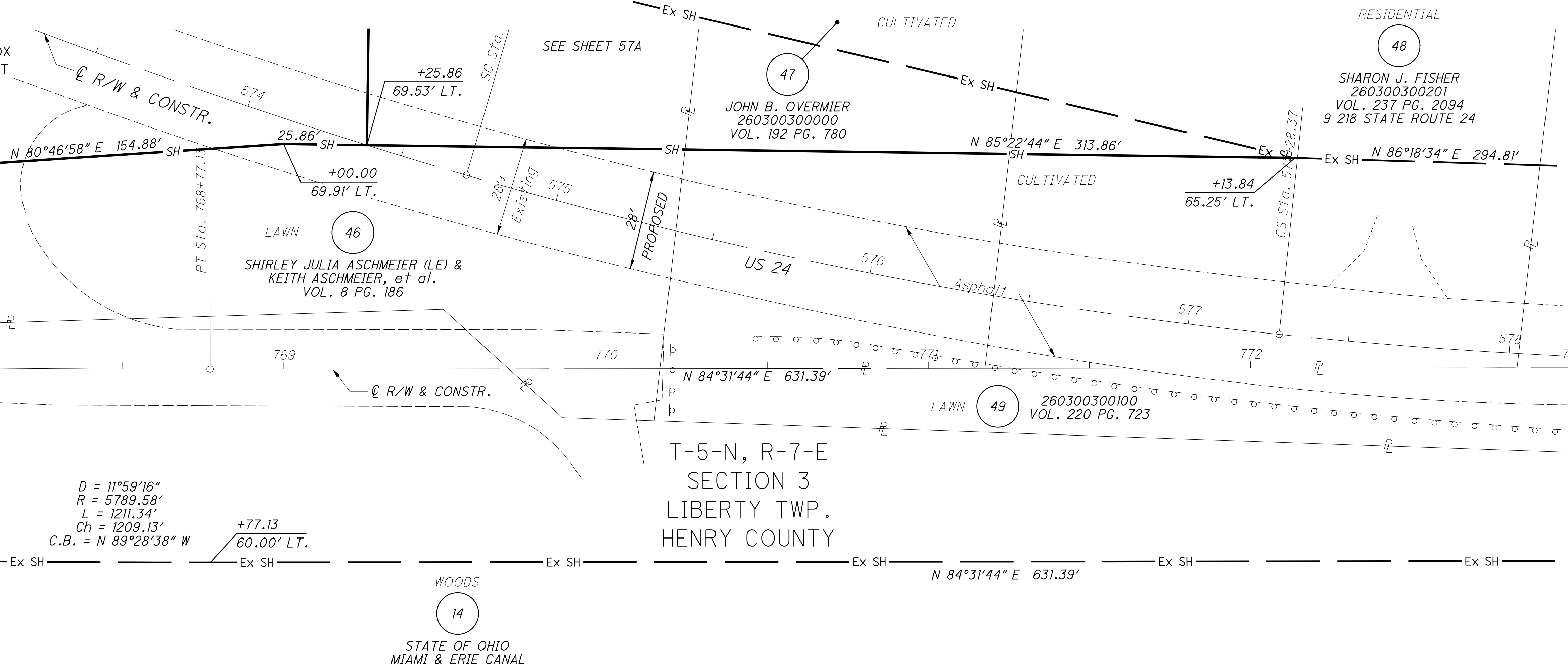
M:\10060 (ODOT D2 GES)\Task 2a - HEN LUC 424 24 PID 83984.dgn\Right of Way Plan Sheets\83984.rdl12a.dgn 8/14/2012 3:07:55 PM tit

M:\10060 (ODOT D2 GES)\Task 2a - HEN LUC 424.dgn\Right of Way\Plan Sheets\83984\rd113.dgn 8/14/2012 3:08:40 PM tit

MONUMENT LEGEND

- ◻ EXISTING R/W MONUMENT BOX
- ◻ PROPOSED R/W MONUMENT BOX
- ⊙ EXISTING CONCRETE MONUMENT
- PROPOSED MAGNETIZED SPIKE
- ⚡ RAILROAD SPIKE FOUND
- ⚡ RAILROAD SPIKE SET
- ⊙ I.P.F. IRON PIN FOUND
- ⊙ I.P.F. IRON PIN FOUND W/ ID CAP
- I.P.S. IRON PIN SET W/ ID CAP
- ⊙ I.P.F. IRON PIPE FOUND
- ⊙ I.P.S. IRON PIPE SET
- ⊙ P.K.F. P.K. NAIL FOUND
- ⊙ P.K.S. P.K. NAIL SET

P.I. = 576+03.75
 D = 22°17'31" (LT)
 Dc = 04°00'00"
 R = 1432.39'
 Ls = 300.00'
 θs = 06°00'00"
 LT = 200.12'
 ST = 100.10'
 Lc = 257.30'
 Ts = 432.68'
 Es = 30.21'

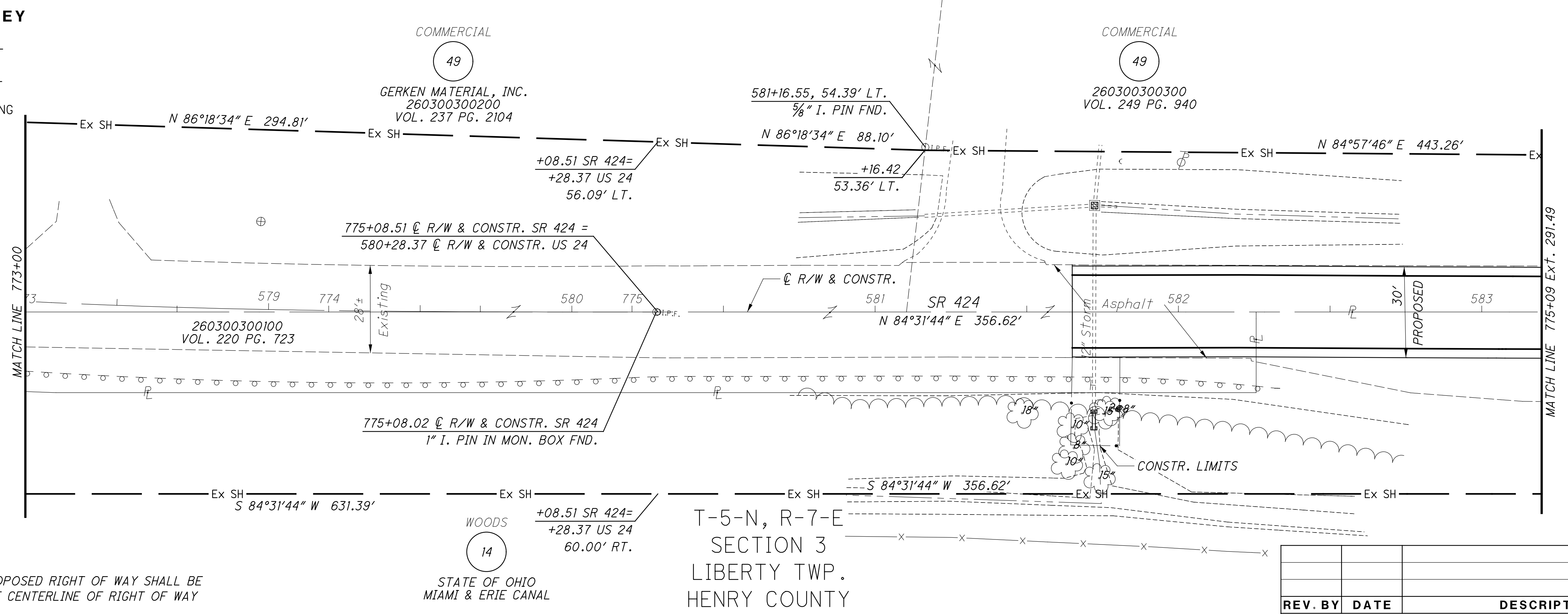


D = 11°59'16"
 R = 5789.58'
 L = 1211.34'
 Ch = 1209.13'
 C.B. = N 89°28'38" W

CURVE F
 P.I. = 762+79.93
 D = 11°59'16" (LT)
 Dc = 01°00'00"
 R = 5729.58'
 T = 601.59'
 L = 1361.98'
 E = 31.50'
 Ch = 1196.60'
 C.B. = S 89°28'38" E

STRUCTURE KEY

- ◻ RESIDENTIAL
- ◼ COMMERCIAL
- ▨ OUT-BUILDING



775+08.51 C.R.W. & CONSTR. SR 424 =
 580+28.37 C.R.W. & CONSTR. US 24

775+08.02 C.R.W. & CONSTR. SR 424
 1" I. PIN IN MON. BOX FND.

NOTES

ALL EXISTING AND PROPOSED RIGHT OF WAY SHALL BE REFERENCED FROM THE CENTERLINE OF RIGHT OF WAY AND CONSTRUCTION.

REV. BY	DATE	DESCRIPTION

DATE COMPLETED: JUNE 11, 2012

RIGHT OF WAY PLAN
 STA. 768+00 TO STA. 775+09

HEN-424-12.30
 LUC-24-0.00

57/128
 157
 230

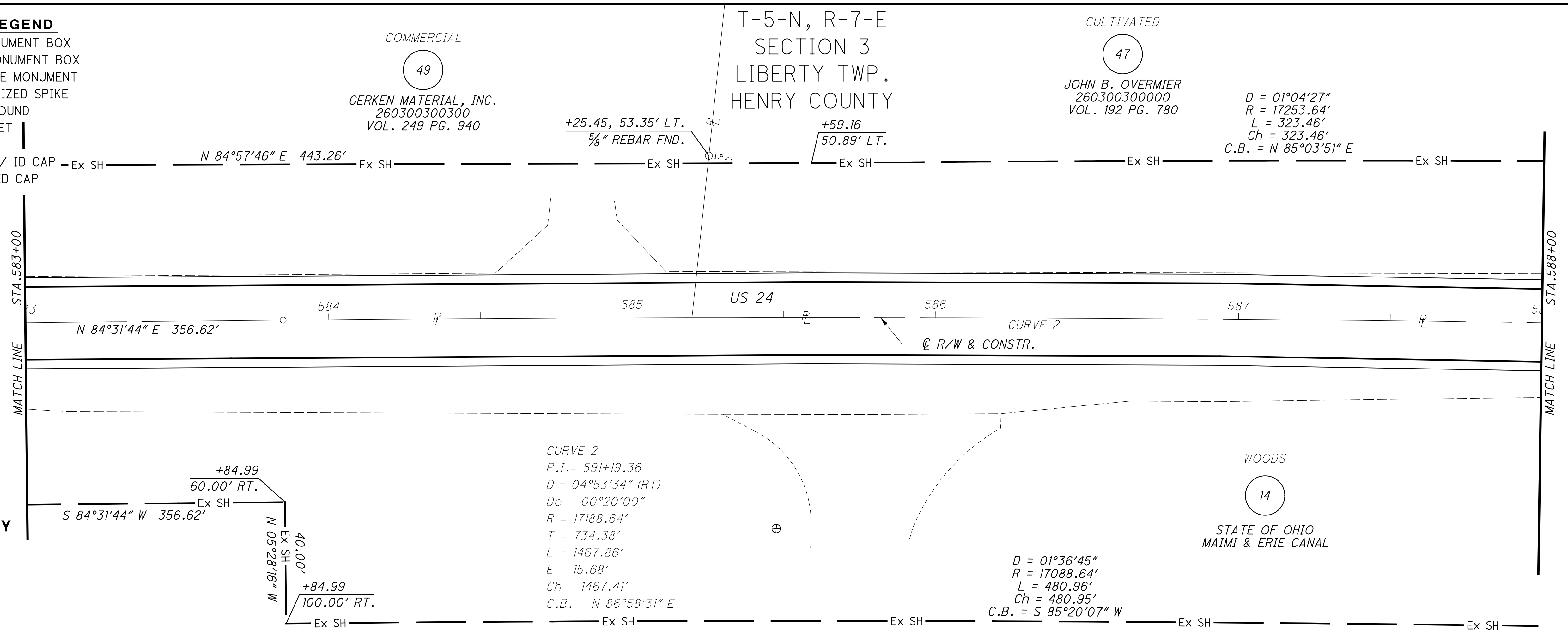
M:\10060 (ODOT D2 GES)\Task 2a - HEN LUC 424 24 PID 83984.dgn\Right of Way\Plan Sheets\83984.rdl14.dgn 8/14/2012 3:09:19 PM tit

MONUMENT LEGEND

- ☐ EXISTING R/W MONUMENT BOX
- ▣ PROPOSED R/W MONUMENT BOX
- ⊙ EXISTING CONCRETE MONUMENT
- PROPOSED MAGNETIZED SPIKE
- ⊗ RAILROAD SPIKE FOUND
- ⊘ RAILROAD SPIKE SET
- ⊙ I.P.F. IRON PIN FOUND
- ⊙ I.P.F. IRON PIN FOUND W/ ID CAP
- I.P.S. IRON PIN SET W/ ID CAP
- ⊙ I.P.F. IRON PIPE FOUND
- ⊙ I.P.S. IRON PIPE SET
- ⊙ R.K.F. P.K. NAIL FOUND
- R.K.S. P.K. NAIL SET

STRUCTURE KEY

- RESIDENTIAL
- COMMERCIAL
- ▨ OUT-BUILDING



T-5-N, R-7-E
SECTION 3
LIBERTY TWP.
HENRY COUNTY

CULTIVATED
47
JOHN B. OVERMIER
260300300000
VOL. 192 PG. 780

T-5-N, R-7-E
SECTION 2
LIBERTY TWP.
HENRY COUNTY

CULTIVATED
56
ROSANNE H. FISHER, TRUSTEE
260200140000
VOL. 14 PG. 602

CURVE 2
P.I. = 591+19.36
D = 04°53'34" (RT)
Dc = 00°20'00"
R = 17188.64'
T = 734.38'
L = 1467.86'
E = 15.68'
Ch = 1467.41'
C.B. = N 86°58'31" E

CURVE 2
D = 01°04'27"
R = 17253.64'
L = 323.46'
Ch = 323.46'
C.B. = N 85°03'51" E

WOODS
14
STATE OF OHIO
MAIMI & ERIE CANAL

CURVE 2
D = 01°36'45"
R = 17088.64'
L = 480.96'
Ch = 480.95'
C.B. = S 85°20'07" W

BEGIN RIGHT OF WAY
PID NO. 25491
STA. 588+77.13
S.L.M. 11.15

END RIGHT OF WAY
PID NO. 83984
STA. 588+77.13
S.L.M. 11.15

WOODS
56
260200140000
VOL. 14 PG. 602

NOTES
ALL EXISTING AND PROPOSED RIGHT OF WAY SHALL BE REFERENCED FROM THE CENTERLINE OF RIGHT OF WAY AND CONSTRUCTION.

NOTES
SECTION LINE DATA IS BASED ON RECORD INFORMATION. NO FIELD LOCATIONS OF SECTION CORNERS WERE COLLECTED. ALL DATA IS MEANT FOR ORIENTATION PURPOSES ONLY.

REV. BY	DATE	DESCRIPTION

DATE COMPLETED JUNE 11, 2012

R/W DESIGNER: SEA
R/W REVIEWER: KED

PID NO. **83984**

RIGHT OF WAY PLAN

STA. 583+00 TO STA. 593+00

HEN-424-12.30
LUC-24-0.00

57B/128

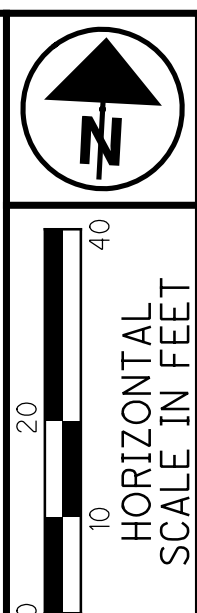
158
230

CURVE 1
 P.I. = Sta. 2+60.41
 D = 10°23'17" (LT)
 Dc = 02°00'00"
 R = 2864.79'
 T = 260.41'
 L = 519.40'
 E = 11.81'
 Ch = 518.69'
 C.B. = N 86°47'07" E

T-5-N, R-9-E
 SECTION 6
 PROVIDENCE TWP.
 LUCAS COUNTY

STRUCTURE KEY

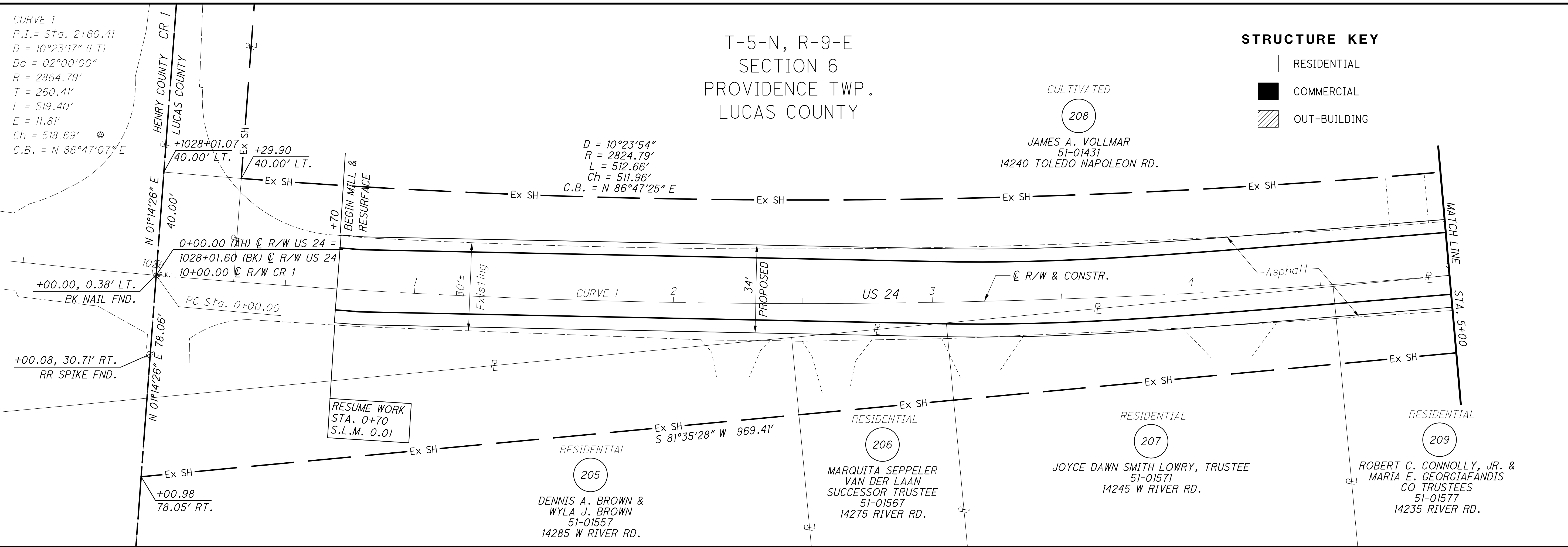
- RESIDENTIAL
- COMMERCIAL
- OUT-BUILDING



PID NO.
83984

R/W DESIGNER
 SEA
 R/W REVIEWER
 KED

M:\10060 (ODOT D2 GES)\Task 2a - HEN LUC 424 24 PID 83984.dgn \Right of Way Plan Sheets\83984\rd01.dgn 8/14/2012 3:10:10 PM tit



RIGHT OF WAY PLAN
 STA. 0+00 TO STA. 10+00

MONUMENT LEGEND


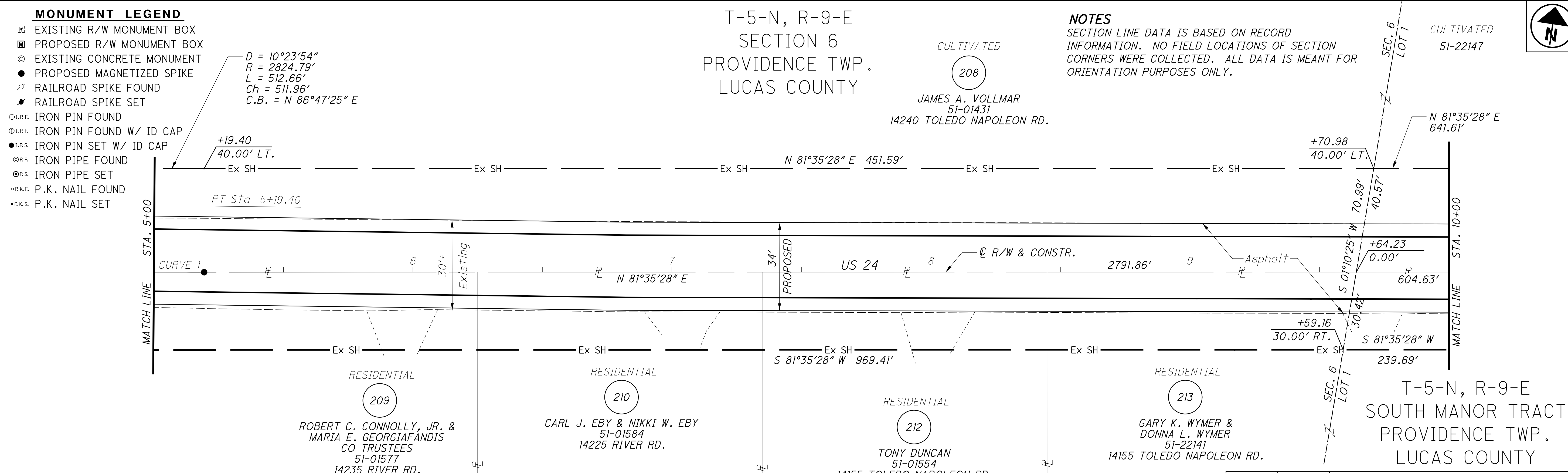
- EXISTING R/W MONUMENT BOX
- PROPOSED R/W MONUMENT BOX
- EXISTING CONCRETE MONUMENT
- PROPOSED MAGNETIZED SPIKE
- RAILROAD SPIKE FOUND
- RAILROAD SPIKE SET
- I.R.P. IRON PIN FOUND
- I.R.P. IRON PIN FOUND W/ ID CAP
- I.R.S. IRON PIN SET W/ ID CAP
- I.R.P. IRON PIPE FOUND
- I.R.S. IRON PIPE SET
- P.K.F. P.K. NAIL FOUND
- R.K.S. P.K. NAIL SET

D = 10°23'54"
 R = 2824.79'
 L = 512.66'
 Ch = 511.96'
 C.B. = N 86°47'25" E

T-5-N, R-9-E
 SECTION 6
 PROVIDENCE TWP.
 LUCAS COUNTY

NOTES

SECTION LINE DATA IS BASED ON RECORD INFORMATION. NO FIELD LOCATIONS OF SECTION CORNERS WERE COLLECTED. ALL DATA IS MEANT FOR ORIENTATION PURPOSES ONLY.



NOTES
 ALL EXISTING AND PROPOSED RIGHT OF WAY SHALL BE REFERENCED FROM THE CENTERLINE OF RIGHT OF WAY AND CONSTRUCTION.

REV. BY	DATE	DESCRIPTION

HEN-424-12.30
 LUC-24-0.00

58 / 128

159
 230

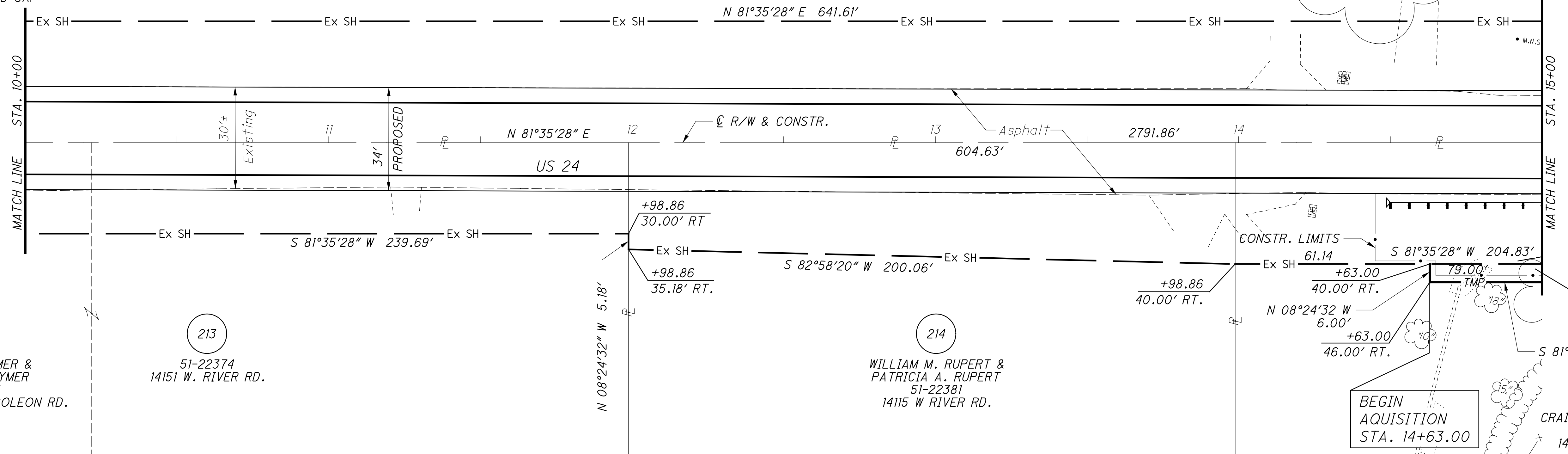
M:\10060 (ODOT D2 GES)\Task 2a - HEN LUC 424 24 PID 83984.dgn\Right of Way\Plan Sheets\83984r02.dgn 8/14/2012 3:11:06 PM tit

MONUMENT LEGEND

- ☐ EXISTING R/W MONUMENT BOX
- ▣ PROPOSED R/W MONUMENT BOX
- ⊙ EXISTING CONCRETE MONUMENT
- PROPOSED MAGNETIZED SPIKE
- ⊗ RAILROAD SPIKE FOUND
- ✱ RAILROAD SPIKE SET
- I.P.F. IRON PIN FOUND
- ⊙ I.P.F. IRON PIN FOUND W/ ID CAP
- I.P.S. IRON PIN SET W/ ID CAP
- ⊙ I.P.F. IRON PIPE FOUND
- ⊙ I.P.S. IRON PIPE SET
- ⊙ P.K.F. P.K. NAIL FOUND
- ⊙ P.K.S. P.K. NAIL SET

T-5-N, R-9-E
SOUTH MANOR TRACT
PROVIDENCE TWP.
LUCAS COUNTY

CULTIVATED/RESIDENTIAL
208
JAMES A. VOLLMAR
51-22147
14132 TOLEDO NAPOLEON RD.



STRUCTURE KEY

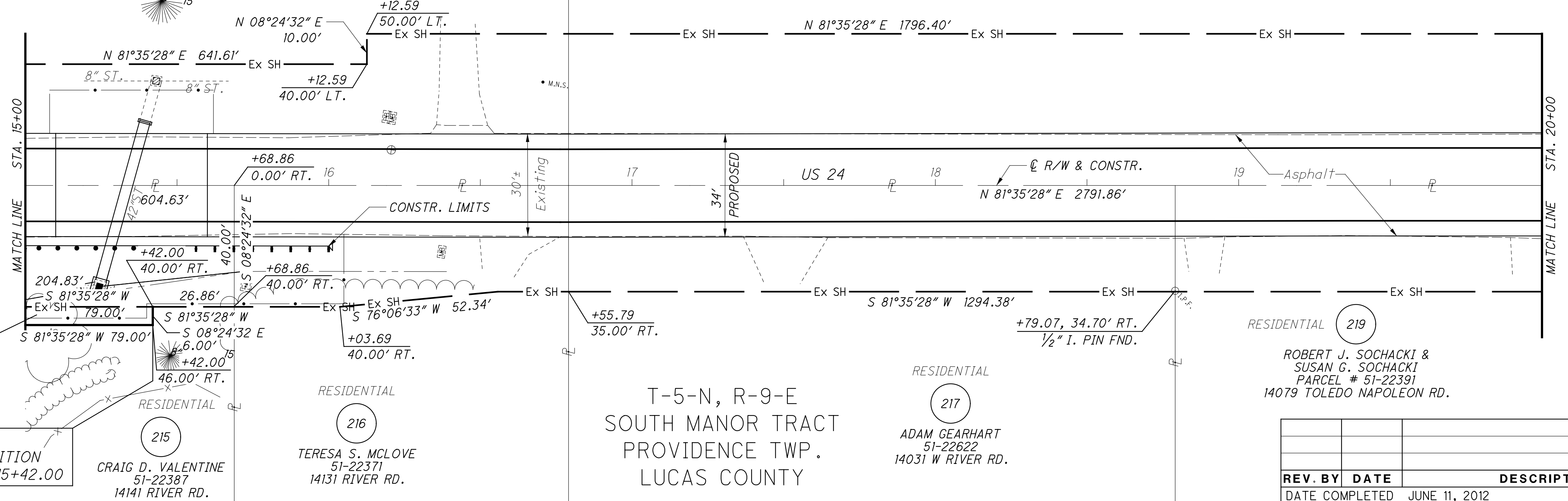
- RESIDENTIAL
- COMMERCIAL
- ▨ OUT-BUILDING

NOTES

ALL EXISTING AND PROPOSED RIGHT OF WAY SHALL BE REFERENCED FROM THE CENTERLINE OF RIGHT OF WAY AND CONSTRUCTION.

CULTIVATED/RESIDENTIAL
208
JAMES A. VOLLMAR
51-22147
14132 TOLEDO NAPOLEON RD.

CULTIVATED
218
R & R PROPERTY HOLDINGS
51-22394
13970 TOLEDO NAPOLEON RD.



T-5-N, R-9-E
SOUTH MANOR TRACT
PROVIDENCE TWP.
LUCAS COUNTY

RESIDENTIAL
219
ROBERT J. SOCHACKI &
SUSAN G. SOCHACKI
PARCEL # 51-22391
14079 TOLEDO NAPOLEON RD.

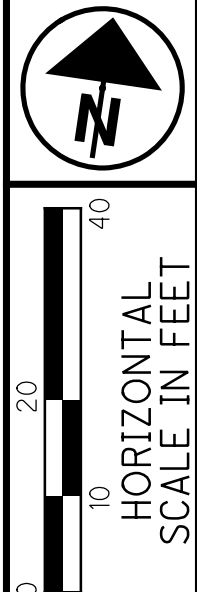
RESIDENTIAL
217
ADAM GEARHART
51-22622
14031 W RIVER RD.

RESIDENTIAL
216
TERESA S. MCLOVE
51-22371
14131 RIVER RD.

RESIDENTIAL
215
CRAIG D. VALENTINE
51-22387
14141 RIVER RD.

END
ACQUISITION
STA. 15+42.00

59	128	
160	230	
REV. BY	DATE	DESCRIPTION
DATE COMPLETED JUNE 11, 2012		



PID NO.
83984

R/W DESIGNER
SEA
R/W REVIEWER
KED

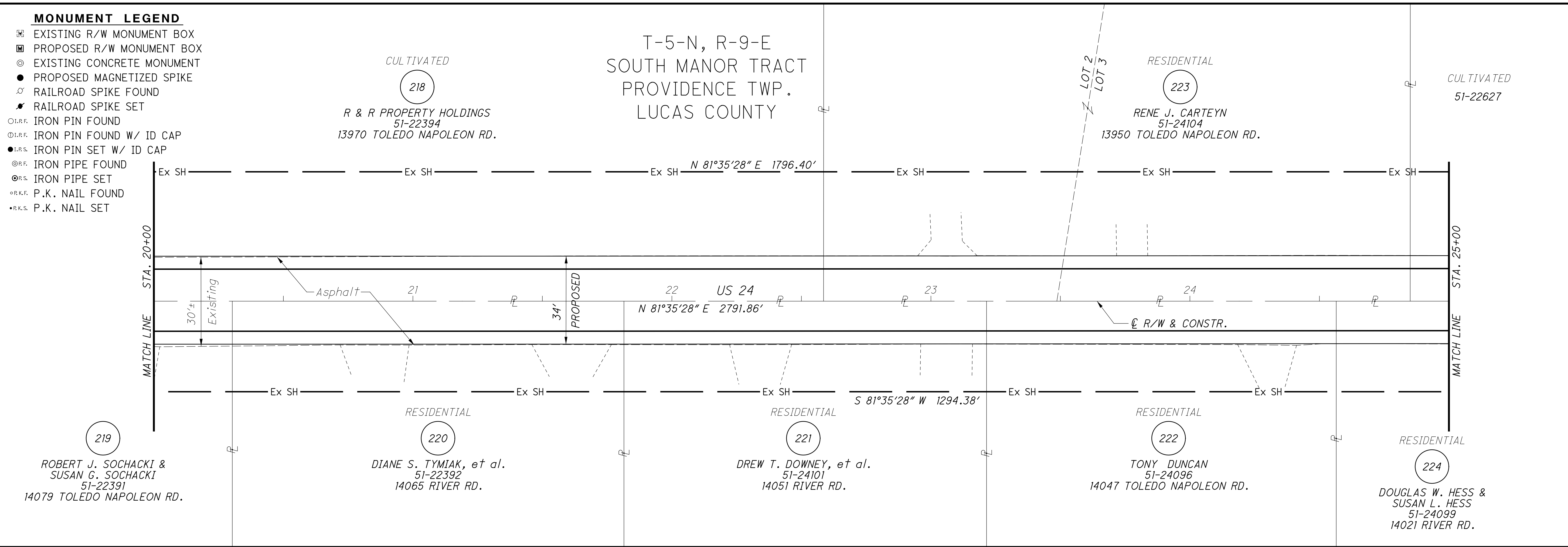
RIGHT OF WAY PLAN
STA. 10+00 TO STA. 20+00

HEN-424-12.30
LUC-24-0.00

M:\10060 (ODOT D2 GES)\Task 2a - HEN LUC 424 24 PID 83984\dgn\Right of Way\Plan Sheets\83984r03.dgn 8/14/2012 3:11:42 PM tit

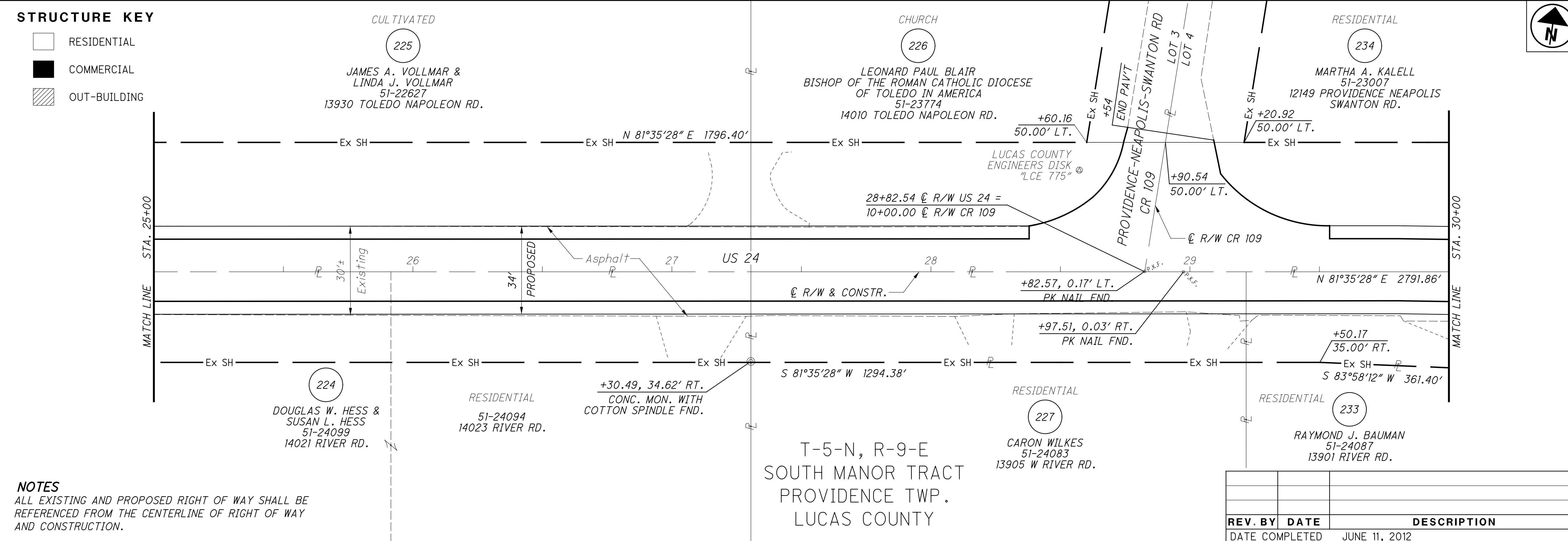
MONUMENT LEGEND

- ▣ EXISTING R/W MONUMENT BOX
- ▤ PROPOSED R/W MONUMENT BOX
- ⊙ EXISTING CONCRETE MONUMENT
- PROPOSED MAGNETIZED SPIKE
- ⚡ RAILROAD SPIKE FOUND
- ⚡ RAILROAD SPIKE SET
- I.R.F. IRON PIN FOUND
- I.R.F. IRON PIN FOUND W/ ID CAP
- I.R.S. IRON PIN SET W/ ID CAP
- ⊙ R.F. IRON PIPE FOUND
- ⊙ R.S. IRON PIPE SET
- ⊙ R.K.F. P.K. NAIL FOUND
- R.K.S. P.K. NAIL SET



STRUCTURE KEY

- RESIDENTIAL
- COMMERCIAL
- ▨ OUT-BUILDING



NOTES

ALL EXISTING AND PROPOSED RIGHT OF WAY SHALL BE REFERENCED FROM THE CENTERLINE OF RIGHT OF WAY AND CONSTRUCTION.

REV. BY	DATE	DESCRIPTION
DATE COMPLETED	JUNE 11, 2012	

RIGHT OF WAY PLAN
STA. 20+00 TO STA. 30+00

PID NO. **83984**

R/W DESIGNER: SEA R/W REVIEWER: KED

HEN-424-12.30
LUC-24-0.00

60 / 128

161
230

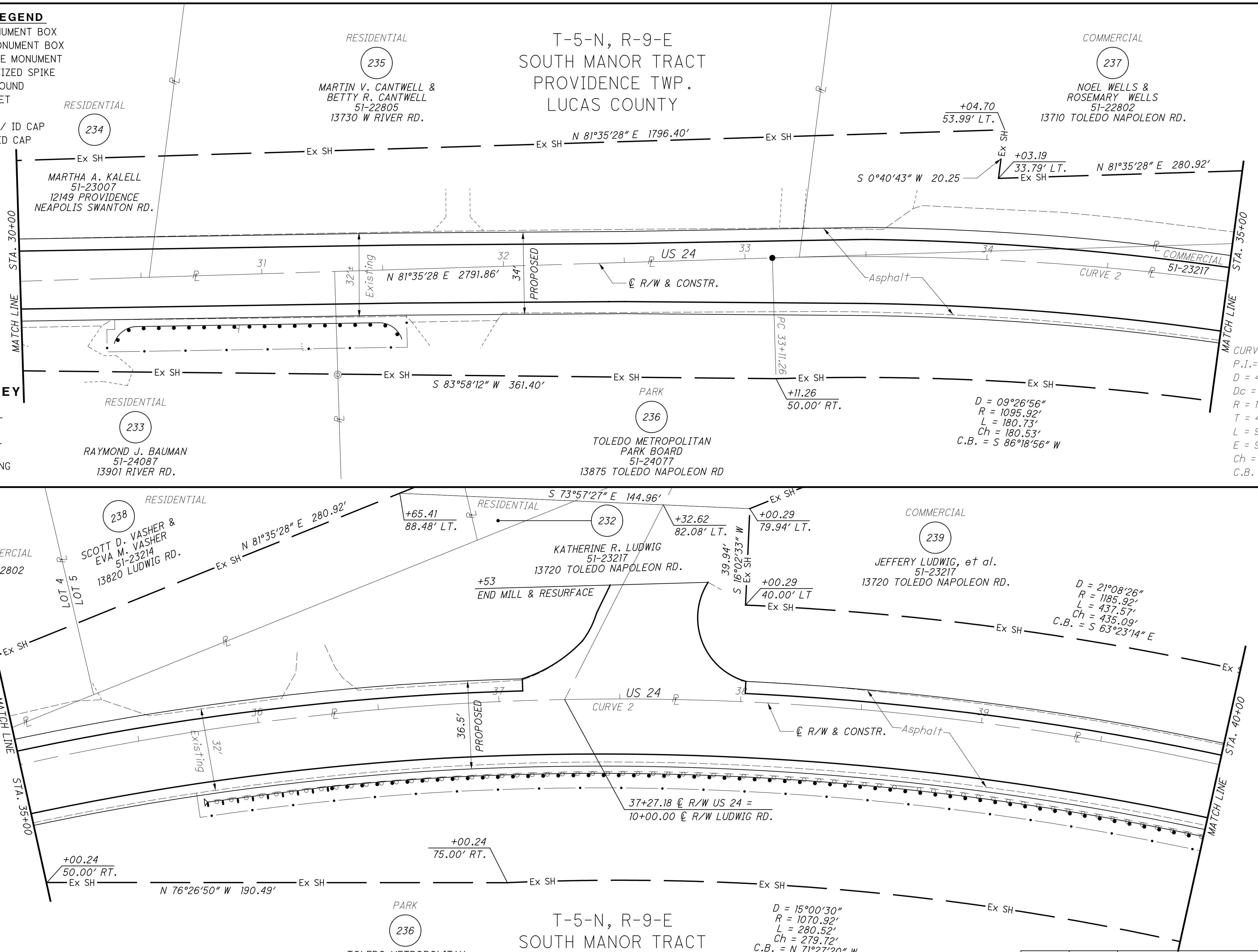
M:\10060 (ODOT D2 GES)\Task 2a - HEN LUC 424 24 PID 83984\dgn\Right of Way\Plan Sheets\83984r04.dgn 8/14/2012 3:12:22 PM tit

MONUMENT LEGEND

- ☐ EXISTING R/W MONUMENT BOX
- ▣ PROPOSED R/W MONUMENT BOX
- ⊙ EXISTING CONCRETE MONUMENT
- PROPOSED MAGNETIZED SPIKE
- ✱ RAILROAD SPIKE FOUND
- ✱ RAILROAD SPIKE SET
- I.P.F. IRON PIN FOUND
- ⊙ I.P.F. IRON PIN FOUND W/ ID CAP
- I.P.S. IRON PIN SET W/ ID CAP
- ⊙ I.P.F. IRON PIPE FOUND
- ⊙ I.P.S. IRON PIPE SET
- ⊙ P.K.F. P.K. NAIL FOUND
- ⊙ P.K.S. P.K. NAIL SET

STRUCTURE KEY

- ☐ RESIDENTIAL
- ▣ COMMERCIAL
- ▨ OUT-BUILDING



NOTES
 ALL EXISTING AND PROPOSED RIGHT OF WAY SHALL BE REFERENCED FROM THE CENTERLINE OF RIGHT OF WAY AND CONSTRUCTION.

REV. BY	DATE	DESCRIPTION

DATE COMPLETED: JUNE 11, 2012

RIGHT OF WAY PLAN
STA. 30+00 TO STA. 40+00

PID NO. **83984**

R/W DESIGNER: SEA
 R/W REVIEWER: KED

61/128

HEN-424-12.30
 LUC-24-0.00

162
 230

M:\10060 (ODOT D2 GES)\Task 2a - HEN LUC 424 24 PID 83984.dgn\Right of Way\Plan Sheets\83984.r05.dgn 8/14/2012 3:13:03 PM tit

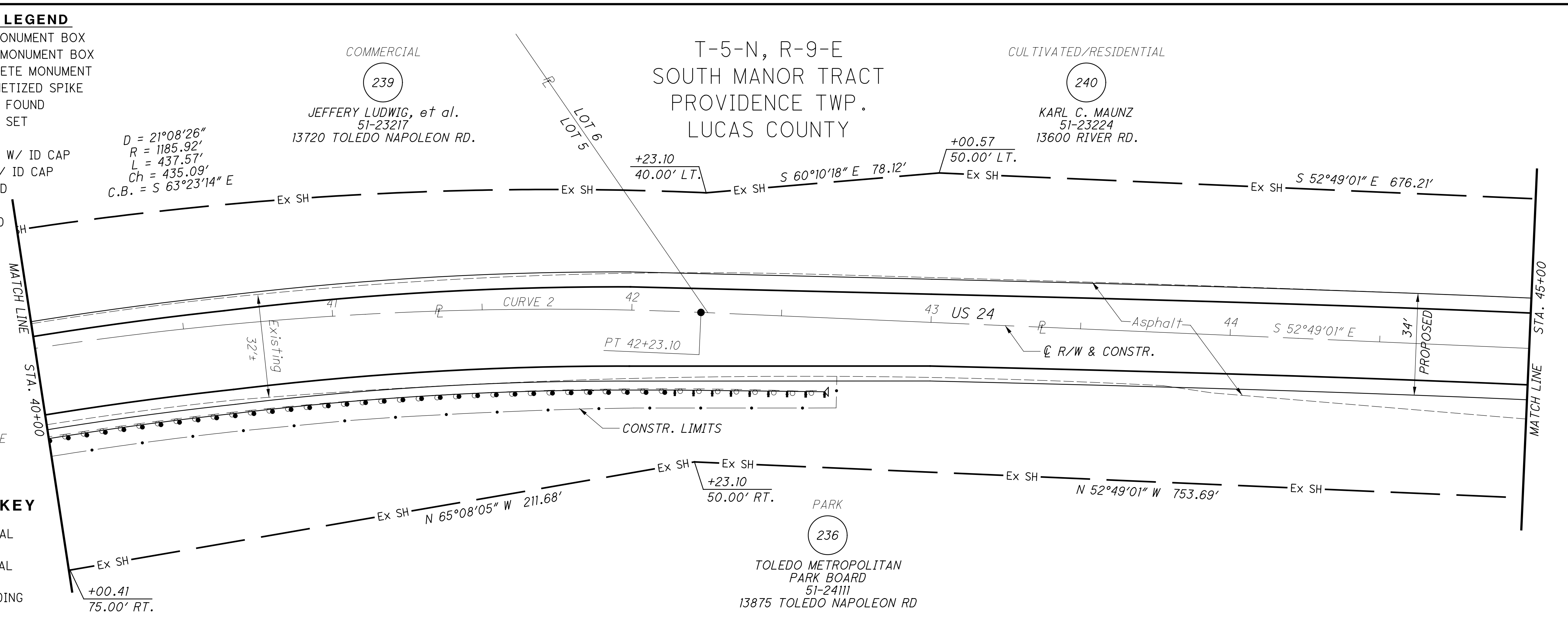
MONUMENT LEGEND

- ☐ EXISTING R/W MONUMENT BOX
- ▣ PROPOSED R/W MONUMENT BOX
- ⊙ EXISTING CONCRETE MONUMENT
- PROPOSED MAGNETIZED SPIKE
- ⚡ RAILROAD SPIKE FOUND
- ✱ RAILROAD SPIKE SET
- I.P.F. IRON PIN FOUND
- ⊙ I.P.F. IRON PIN FOUND W/ ID CAP
- I.P.S. IRON PIN SET W/ ID CAP
- ⊙ I.P.F. IRON PIPE FOUND
- ⊙ I.P.S. IRON PIPE SET
- ⊙ P.K.F. P.K. NAIL FOUND
- P.K.S. P.K. NAIL SET

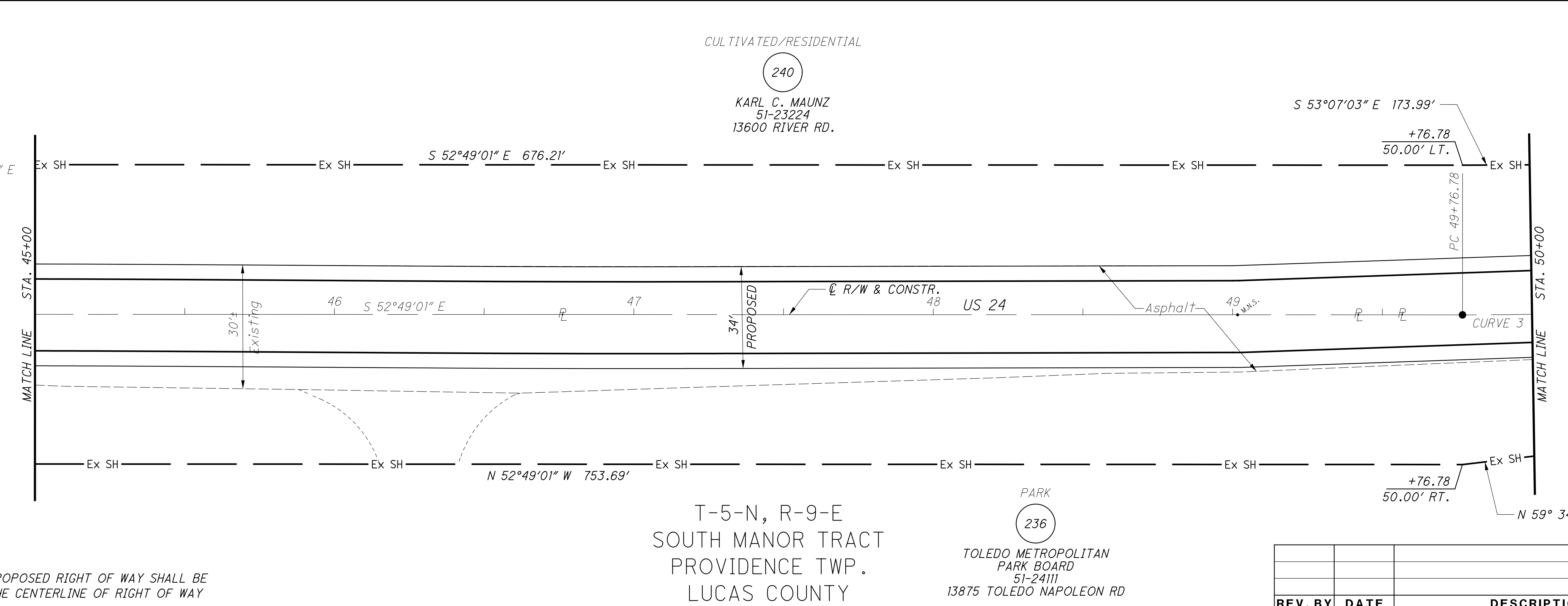
CURVE 2
 P.I. = 37+92.86
 D = 45°35'30" (RT)
 Dc = 5°00'00"
 R = 1145.92'
 T = 481.60'
 L = 911.84'
 E = 97.09'
 Ch = 887.97'
 C.B. = S 75°36'46" E

STRUCTURE KEY

- RESIDENTIAL
- COMMERCIAL
- ▨ OUT-BUILDING



CURVE 3
 P.I. = 53+72.09
 D = 30°51'24" (LT)
 Dc = 4°00'00"
 R = 1432.40'
 T = 395.31'
 L = 771.42'
 E = 53.55'
 Ch = 762.13'
 C.B. = S 68°14'43" E



NOTES
 ALL EXISTING AND PROPOSED RIGHT OF WAY SHALL BE REFERENCED FROM THE CENTERLINE OF RIGHT OF WAY AND CONSTRUCTION.

T-5-N, R-9-E
 SOUTH MANOR TRACT
 PROVIDENCE TWP.
 LUCAS COUNTY

PARK
 236
 TOLEDO METROPOLITAN
 PARK BOARD
 51-24111
 13875 TOLEDO NAPOLEON RD

REV. BY	DATE	DESCRIPTION

DATE COMPLETED JUNE 11, 2012

RIGHT OF WAY PLAN
 STA. 40+00 TO STA. 50+00

PID NO. **83984**

R/W DESIGNER SEA R/W REVIEWER KED

HORIZONTAL SCALE IN FEET

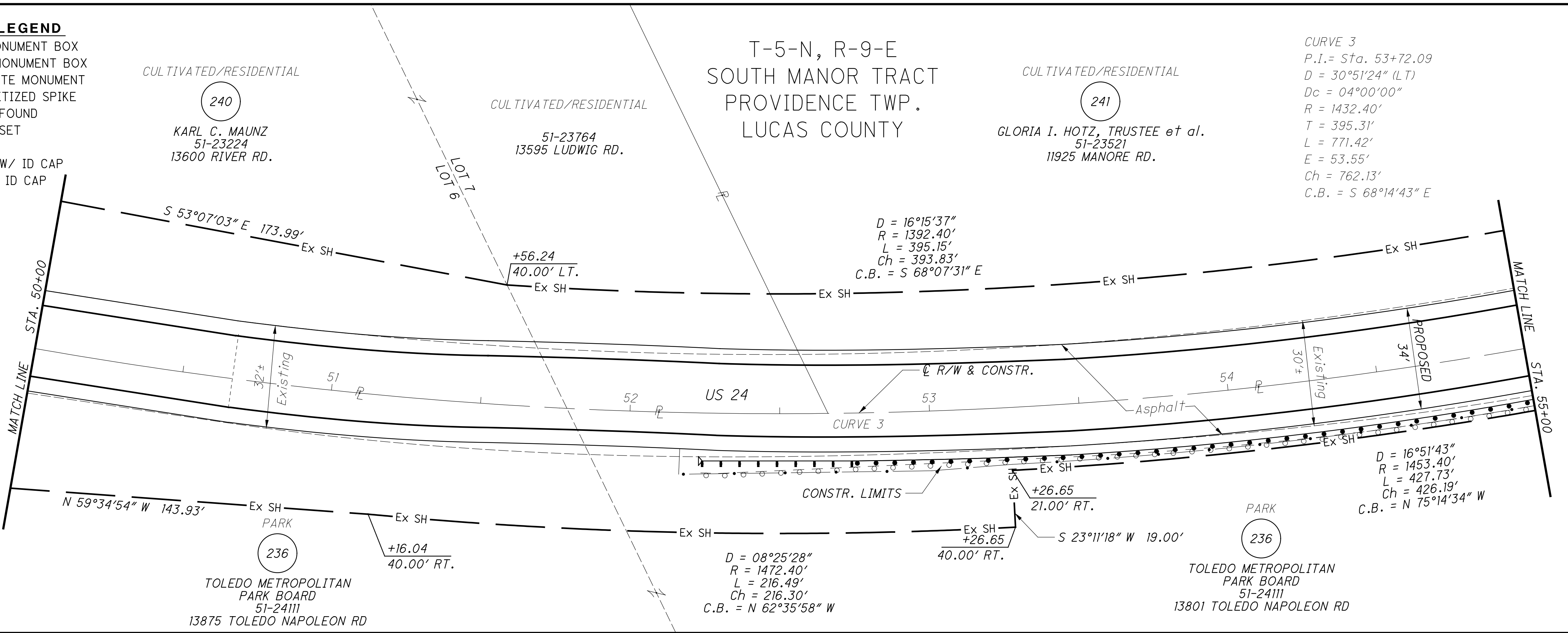
62/128

163
230

M:\10060 (ODOT D2 GES)\Task 2a - HEN LUC 424 24 PID 83984.dgn\Right of Way\Plan Sheets\83984.r06.dgn 8/14/2012 3:13:37 PM tit

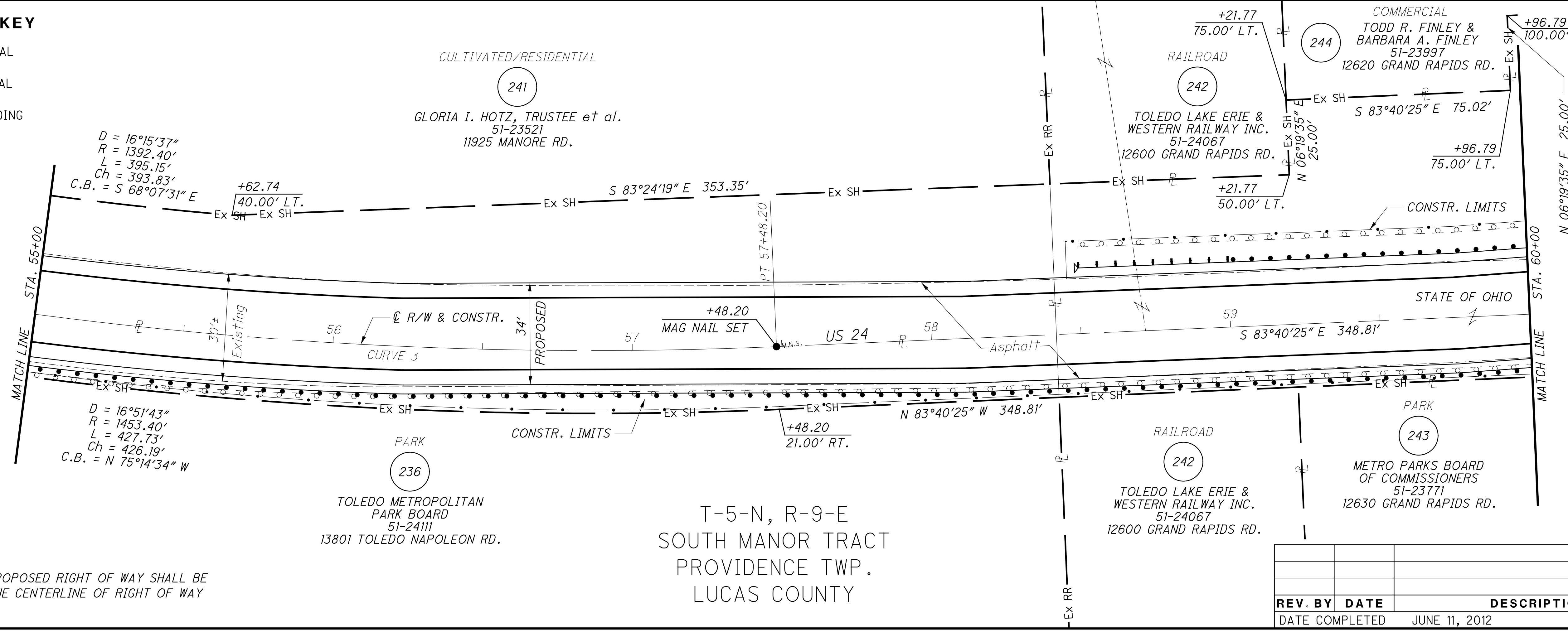
MONUMENT LEGEND

- ☐ EXISTING R/W MONUMENT BOX
- ▣ PROPOSED R/W MONUMENT BOX
- EXISTING CONCRETE MONUMENT
- ⦿ PROPOSED MAGNETIZED SPIKE
- ⚡ RAILROAD SPIKE FOUND
- ⚡ RAILROAD SPIKE SET
- I.P.F. IRON PIN FOUND
- I.P.F. IRON PIN FOUND W/ ID CAP
- I.P.S. IRON PIN SET W/ ID CAP
- I.P.P. IRON PIPE FOUND
- I.P.S. IRON PIPE SET
- P.K.F. P.K. NAIL FOUND
- P.K.S. P.K. NAIL SET



STRUCTURE KEY

- RESIDENTIAL
- COMMERCIAL
- ▨ OUT-BUILDING



NOTES
 ALL EXISTING AND PROPOSED RIGHT OF WAY SHALL BE REFERENCED FROM THE CENTERLINE OF RIGHT OF WAY AND CONSTRUCTION.

CURVE 3
 P.I. = Sta. 53+72.09
 D = 30°51'24" (LT)
 Dc = 04°00'00"
 R = 1432.40'
 T = 395.31'
 L = 771.42'
 E = 53.55'
 Ch = 762.13'
 C.B. = S 68°14'43" E

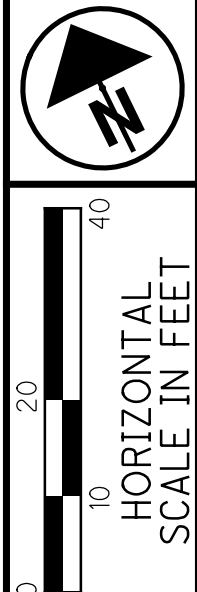
D = 16°15'37"
 R = 1392.40'
 L = 395.15'
 Ch = 393.83'
 C.B. = S 68°07'31" E

D = 16°51'43"
 R = 1453.40'
 L = 427.73'
 Ch = 426.19'
 C.B. = N 75°14'34" W

D = 08°25'28"
 R = 1472.40'
 L = 216.49'
 Ch = 216.30'
 C.B. = N 62°35'58" W

D = 16°15'37"
 R = 1392.40'
 L = 395.15'
 Ch = 393.83'
 C.B. = S 68°07'31" E

D = 16°51'43"
 R = 1453.40'
 L = 427.73'
 Ch = 426.19'
 C.B. = N 75°14'34" W



PID NO. **83984**
 R/W DESIGNER SEA
 R/W REVIEWER KED

RIGHT OF WAY PLAN
STA. 50+00 TO STA. 60+00

HEN-424-12.30
LUC-24-0.00

63/128

164
 230

REV. BY	DATE	DESCRIPTION

DATE COMPLETED JUNE 11, 2012

T-5-N, R-9-E
 SOUTH MANOR TRACT
 PROVIDENCE TWP.
 LUCAS COUNTY

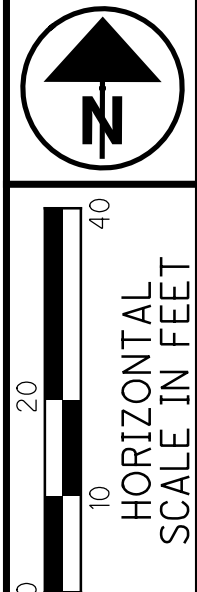
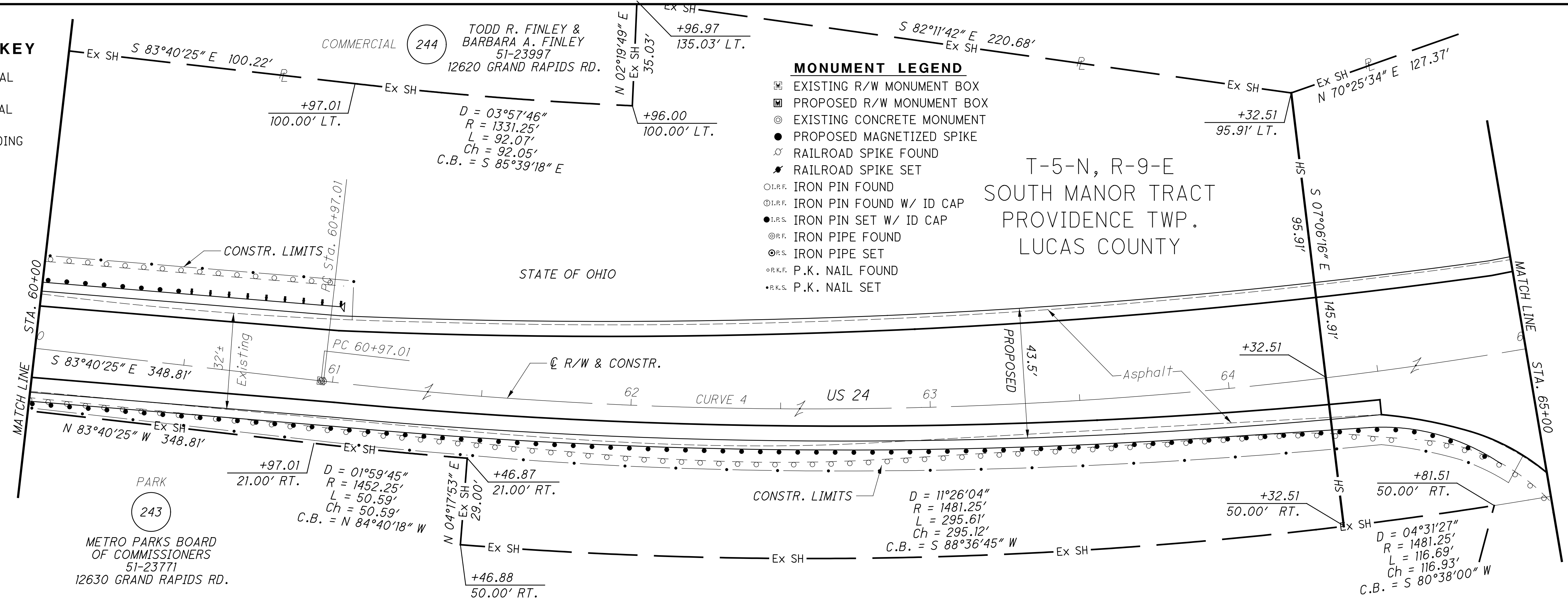
STRUCTURE KEY

- RESIDENTIAL
- COMMERCIAL
- OUT-BUILDING

MONUMENT LEGEND

- EXISTING R/W MONUMENT BOX
- PROPOSED R/W MONUMENT BOX
- EXISTING CONCRETE MONUMENT
- PROPOSED MAGNETIZED SPIKE
- RAILROAD SPIKE FOUND
- RAILROAD SPIKE SET
- I.R.P.F. IRON PIN FOUND
- I.R.P.F. IRON PIN FOUND W/ ID CAP
- I.R.P.S. IRON PIN SET W/ ID CAP
- I.R.P. IRON PIPE FOUND
- I.R.P.S. IRON PIPE SET
- P.K.F. P.K. NAIL FOUND
- P.K.S. P.K. NAIL SET

T-5-N, R-9-E
SOUTH MANOR TRACT
PROVIDENCE TWP.
LUCAS COUNTY



PID NO. **83984**
R/W DESIGNER SEA R/W REVIEWER KED

RIGHT OF WAY PLAN
STA. 60+00 TO STA. 70+00

HEN-424-12.30
LUC-24-0.00

64/128
165
230

NOTES

THIS PORTION OF HIGHWAY TO REMAIN ON THE STATE HIGHWAY SYSTEM AS STATE ROUTE 295.

NOTES

SECTION LINE DATA IS BASED ON RECORD INFORMATION. NO FIELD LOCATIONS OF SECTION CORNERS WERE COLLECTED. ALL DATA IS MEANT FOR ORIENTATION PURPOSES ONLY.

NOTES

ALL EXISTING AND PROPOSED RIGHT OF WAY SHALL BE REFERENCED FROM THE CENTERLINE OF RIGHT OF WAY AND CONSTRUCTION.

REV. BY	DATE	DESCRIPTION

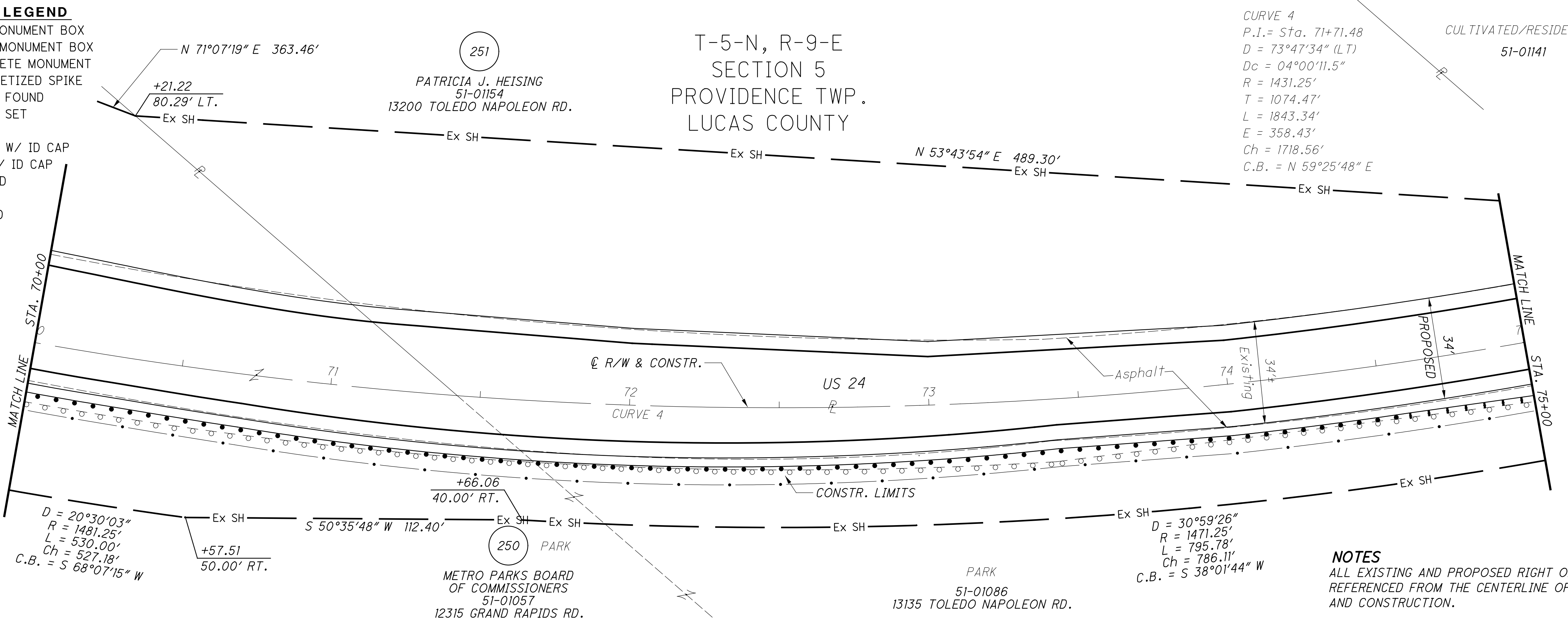
DATE COMPLETED JUNE 11, 2012

M:\10060 (ODOT D2 GES)\Task_2a - HEN LUC 424 24 PID 83984.dgn\Right of Way\Plan Sheets\83984r07.dgn 8/15/2012 1:44:39 PM tit

M:\10060 (ODOT D2 GES)\Task 2a - HEN LUC 424 24 PID 83984.dgn\Right of Way\Plan Sheets\83984r.d08.dgn 8/14/2012 4:01:02 PM tit

MONUMENT LEGEND

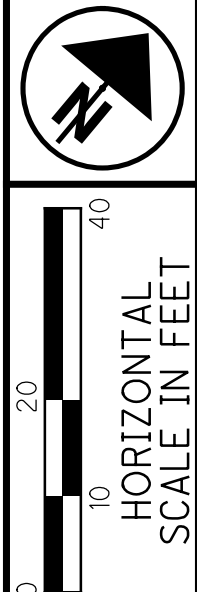
- EXISTING R/W MONUMENT BOX
- PROPOSED R/W MONUMENT BOX
- EXISTING CONCRETE MONUMENT
- PROPOSED MAGNETIZED SPIKE
- RAILROAD SPIKE FOUND
- RAILROAD SPIKE SET
- IRON PIN FOUND
- IRON PIN FOUND W/ ID CAP
- IRON PIN SET W/ ID CAP
- IRON PIPE FOUND
- IRON PIPE SET
- P.K. NAIL FOUND
- P.K. NAIL SET



CURVE 4
P.I. = Sta. 71+71.48
D = 73°47'34\" (LT)
Dc = 04°00'11.5\"
R = 1431.25'
T = 1074.47'
L = 1843.34'
E = 358.43'
Ch = 1718.56'
C.B. = N 59°25'48\" E

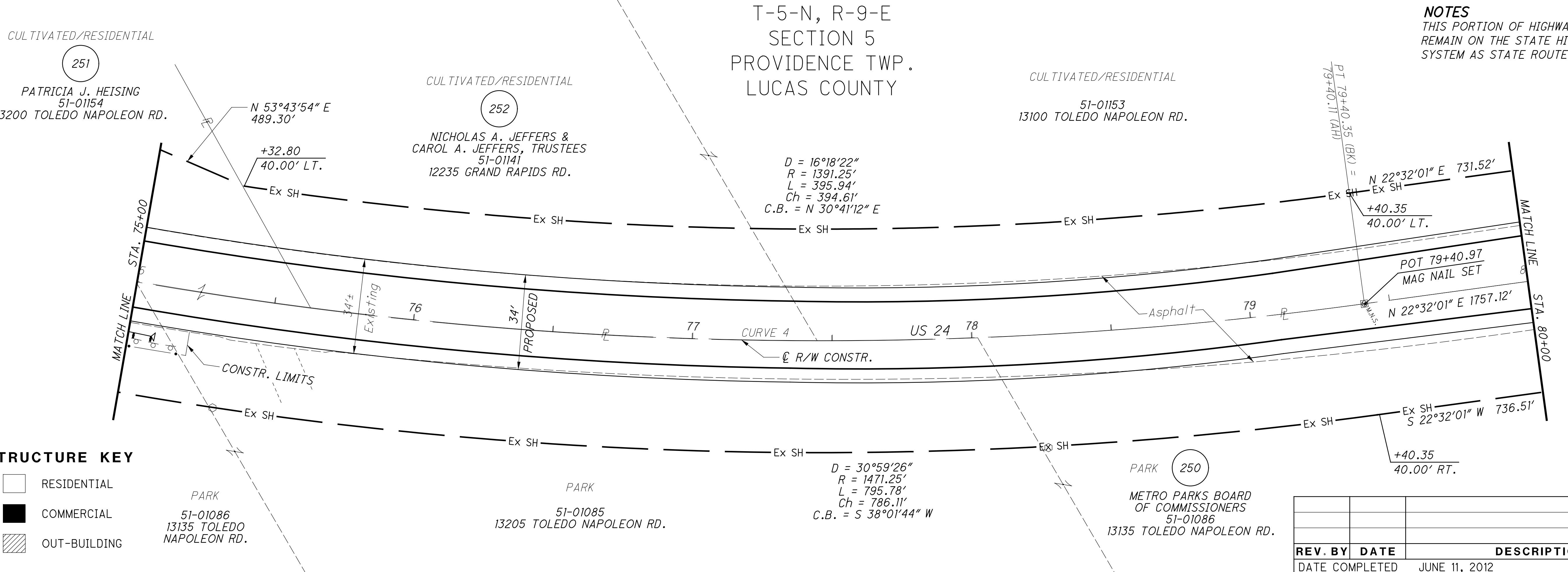
CULTIVATED/RESIDENTIAL
51-01141

NOTES
ALL EXISTING AND PROPOSED RIGHT OF WAY SHALL BE REFERENCED FROM THE CENTERLINE OF RIGHT OF WAY AND CONSTRUCTION.

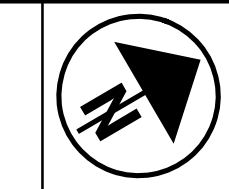


PID NO. **83984**
R/W DESIGNER SEA
R/W REVIEWER KED

T-5-N, R-9-E
SECTION 5
PROVIDENCE TWP.
LUCAS COUNTY



NOTES
THIS PORTION OF HIGHWAY TO REMAIN ON THE STATE HIGHWAY SYSTEM AS STATE ROUTE 295.



RIGHT OF WAY PLAN
STA. 70+00 TO STA. 80+00

STRUCTURE KEY

- RESIDENTIAL
 - COMMERCIAL
 - OUT-BUILDING
- PARK
51-01086
13135 TOLEDO NAPOLEON RD.
- PARK
51-01085
13205 TOLEDO NAPOLEON RD.

REV. BY	DATE	DESCRIPTION

DATE COMPLETED JUNE 11, 2012

HEN-424-12.30
LUC-24-0.00

65/128
166
230

M:\10060 (ODOT D2 GES)\Task 2a - HEN LUC 424 - PID 83984\dgn\Right of Way\Plan Sheets\83984r09.dgn 8/14/2012 4:05:43 PM tit

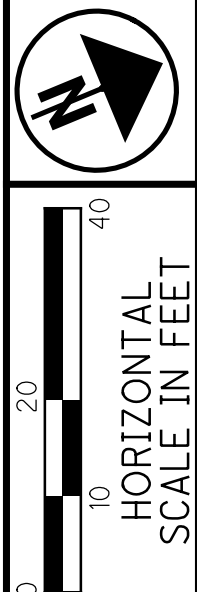
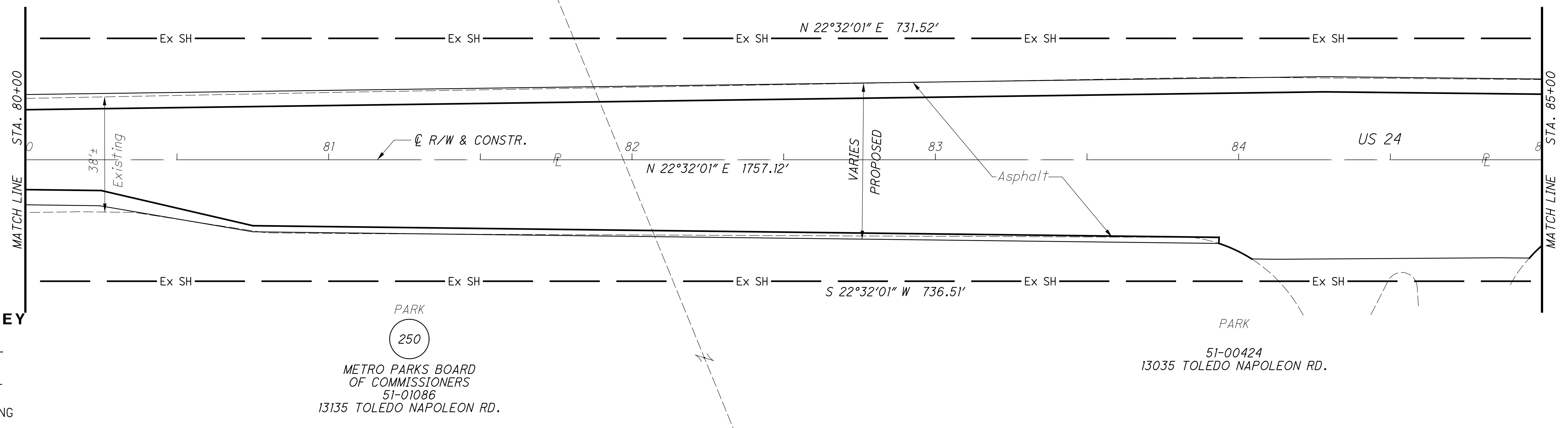
MONUMENT LEGEND

- ☐ EXISTING R/W MONUMENT BOX
- ☐ PROPOSED R/W MONUMENT BOX
- ⊙ EXISTING CONCRETE MONUMENT
- PROPOSED MAGNETIZED SPIKE
- ⚓ RAILROAD SPIKE FOUND
- ⚓ RAILROAD SPIKE SET
- I.P.F. IRON PIN FOUND
- D.I.P.F. IRON PIN FOUND W/ ID CAP
- I.P.S. IRON PIN SET W/ ID CAP
- ⊙ I.P.F. IRON PIPE FOUND
- ⊙ I.P.S. IRON PIPE SET
- ⊙ P.K.F. P.K. NAIL FOUND
- ⊙ P.K.S. P.K. NAIL SET

STRUCTURE KEY

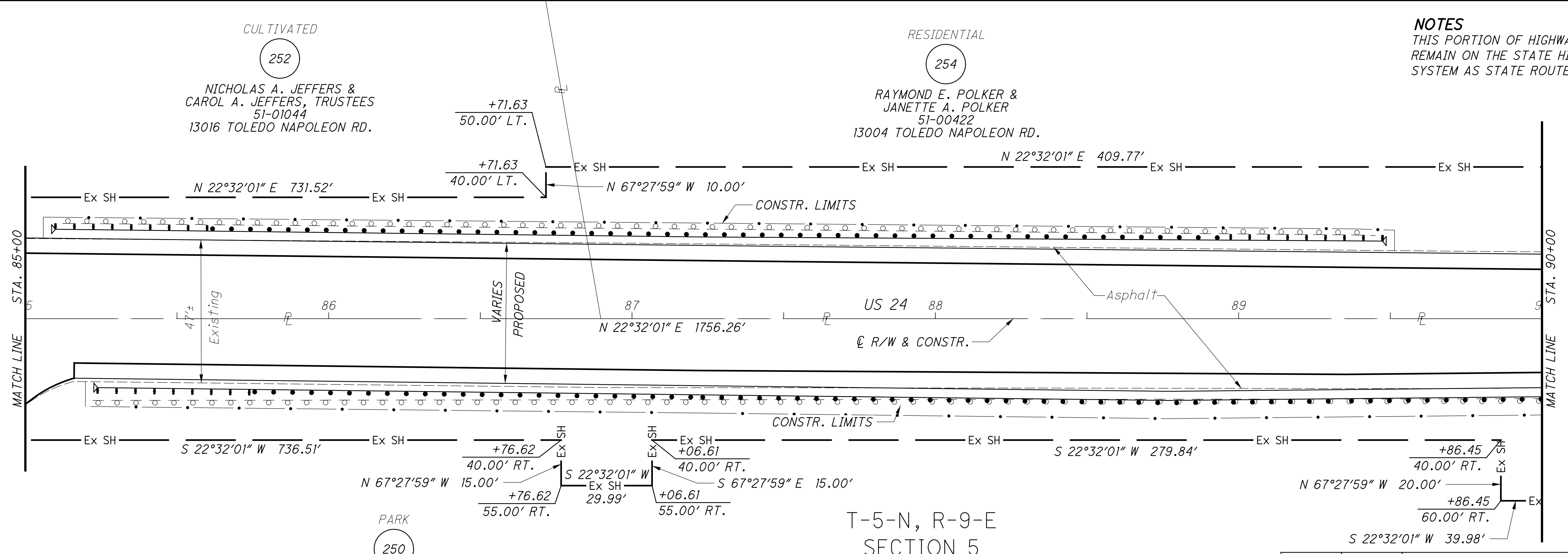
- ☐ RESIDENTIAL
- COMMERCIAL
- ▨ OUT-BUILDING

T-5-N, R-9-E
SECTION 5
PROVIDENCE TWP.
LUCAS COUNTY




PID NO. **83984**
R/W DESIGNER SEA R/W REVIEWER KED

RIGHT OF WAY PLAN
STA. 80+00 TO STA. 90+00



NOTES
THIS PORTION OF HIGHWAY TO REMAIN ON THE STATE HIGHWAY SYSTEM AS STATE ROUTE 295.



NOTES
ALL EXISTING AND PROPOSED RIGHT OF WAY SHALL BE REFERENCED FROM THE CENTERLINE OF RIGHT OF WAY AND CONSTRUCTION.

PARK 250
METRO PARKS BOARD OF COMMISSIONERS
51-00424
13035 TOLEDO NAPOLEON RD.

T-5-N, R-9-E
SECTION 5
PROVIDENCE TWP.
LUCAS COUNTY

REV. BY	DATE	DESCRIPTION

66/128
167
230

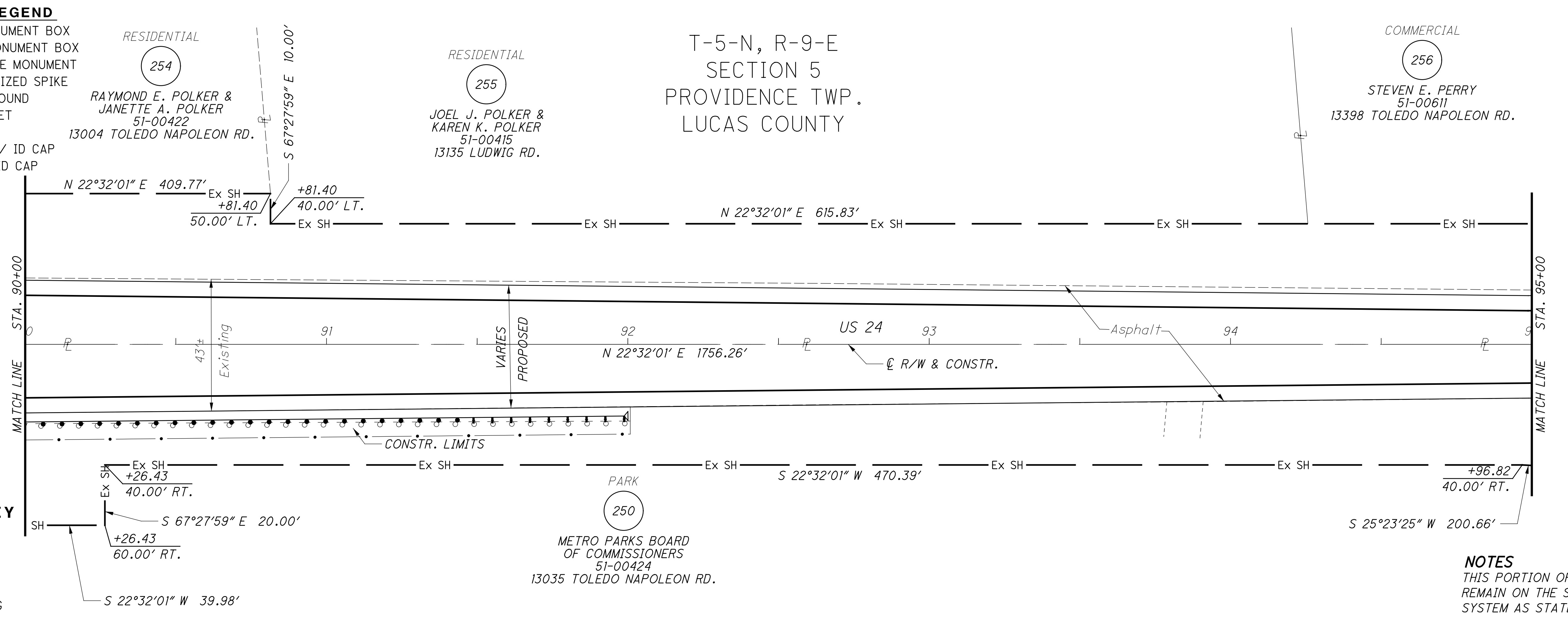
M:\10060 (ODOT D2 GES)\Task 2a - HEN LUC 424 24 PID 83984.dgn\Right of Way\Plan Sheets\83984.r10.dgn 8/14/2012 4:06:16 PM tit

MONUMENT LEGEND

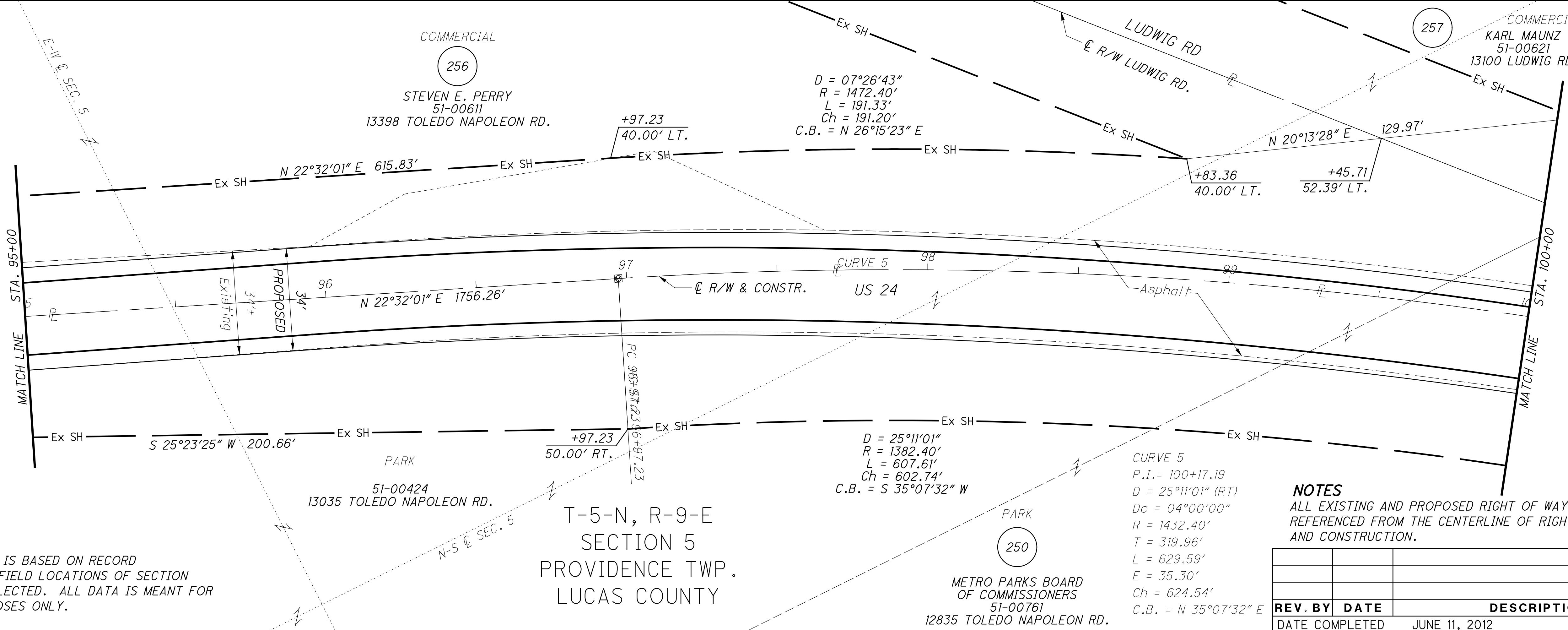
- ☐ EXISTING R/W MONUMENT BOX
- ☐ PROPOSED R/W MONUMENT BOX
- ⊙ EXISTING CONCRETE MONUMENT
- PROPOSED MAGNETIZED SPIKE
- ✕ RAILROAD SPIKE FOUND
- ✕ RAILROAD SPIKE SET
- I.P.F. IRON PIN FOUND
- ⊙ I.P.F. IRON PIN FOUND W/ ID CAP
- I.P.S. IRON PIN SET W/ ID CAP
- ⊙ I.P.S. IRON PIPE FOUND
- ⊙ I.P.S. IRON PIPE SET
- P.K.F. P.K. NAIL FOUND
- P.K.S. P.K. NAIL SET

STRUCTURE KEY

- ☐ RESIDENTIAL
- COMMERCIAL
- ▨ OUT-BUILDING



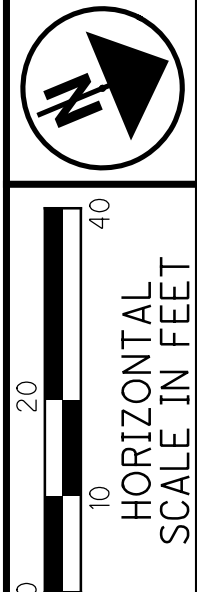
NOTES
THIS PORTION OF HIGHWAY TO REMAIN ON THE STATE HIGHWAY SYSTEM AS STATE ROUTE 295.



NOTES
SECTION LINE DATA IS BASED ON RECORD INFORMATION. NO FIELD LOCATIONS OF SECTION CORNERS WERE COLLECTED. ALL DATA IS MEANT FOR ORIENTATION PURPOSES ONLY.

NOTES
ALL EXISTING AND PROPOSED RIGHT OF WAY SHALL BE REFERENCED FROM THE CENTERLINE OF RIGHT OF WAY AND CONSTRUCTION.

REV. BY	DATE	DESCRIPTION
DATE COMPLETED		JUNE 11, 2012



PID NO. 83984
R/W DESIGNER SEA
R/W REVIEWER KED

RIGHT OF WAY PLAN
STA. 90+00 TO STA. 100+00

HEN-424-12.30
LUC-24-0.00

67/128
168
230

M:\10060 (ODOT D2 GES)\Task 2a - HEN LUC 424 24 PID 83984.dgn\Right of Way\Plan Sheets\83984rd11.dgn 8/14/2012 4:06:53 PM tit

CURVE 5
 P.I. Sta. 100+17.19
 D = 25°11'01" (RT)
 Dc = 04°00'00"
 R = 1432.40'
 T = 319.96'
 L = 629.59'
 E = 35.30'
 Ch = 624.54'
 C.B. = N 35°07'32" E

256
 STEVEN E. PERRY
 51-00611
 13398 TOLEDO
 NAPOLEON RD.

257
 COMMERCIAL
 KARL MAUNZ
 51-00621
 13100 LUDWIG RD.

T-5-N, R-9-E
 SECTION 5
 PROVIDENCE TWP.
 LUCAS COUNTY

RESIDENTIAL
 263
 CHRISTINE M. BORER
 GONZALES, et al.
 51-00192
 13050 RIVER RD.

STRUCTURE KEY

- RESIDENTIAL
- COMMERCIAL
- OUT-BUILDING

MONUMENT LEGEND

- EXISTING R/W MONUMENT BOX
- PROPOSED R/W MONUMENT BOX
- EXISTING CONCRETE MONUMENT
- PROPOSED MAGNETIZED SPIKE
- RAILROAD SPIKE FOUND
- RAILROAD SPIKE SET
- IRON PIN FOUND
- IRON PIN FOUND W/ ID CAP
- IRON PIN SET W/ ID CAP
- IRON PIPE FOUND
- IRON PIPE SET
- P.K. NAIL FOUND
- P.K. NAIL SET

NOTES
 THIS PORTION OF HIGHWAY TO
 REMAIN ON THE STATE HIGHWAY
 SYSTEM AS STATE ROUTE 295.

255
 METRO PARKS BOARD
 OF COMMISSIONERS
 51-00761
 12835 TOLEDO NAPOLEON RD.

RESIDENTIAL
 263
 CHRISTINE M. BORER
 GONZALES, et al.
 51-00192
 13050 RIVER RD.

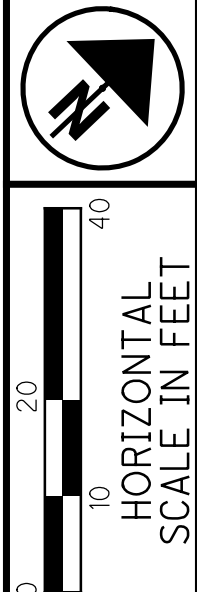
CULTIVATED
 264
 CHRISTINE M. BORER
 51-00196
 13050 US 24

250
 METRO PARKS BOARD
 OF COMMISSIONERS
 51-00761
 12835 TOLEDO NAPOLEON RD.

T-5-N, R-9-E
 SECTION 5
 PROVIDENCE TWP.
 LUCAS COUNTY

NOTES
 ALL EXISTING AND PROPOSED RIGHT OF WAY SHALL BE
 REFERENCED FROM THE CENTERLINE OF RIGHT OF WAY
 AND CONSTRUCTION.

REV. BY	DATE	DESCRIPTION



PID NO. **83984**
 R/W DESIGNER SEA
 R/W REVIEWER KED

RIGHT OF WAY PLAN
STA. 100+00 TO STA. 110+00

HEN-424-12.30
LUC-24-0.00

68/128
 169
 230

M:\10060 (ODOT D2 GES)\Task 2a - HEN LUC 424 24 PID 83984\dgn\Right of Way\Plan Sheets\83984.r12.dgn 8/14/2012 4:07:23 PM tit

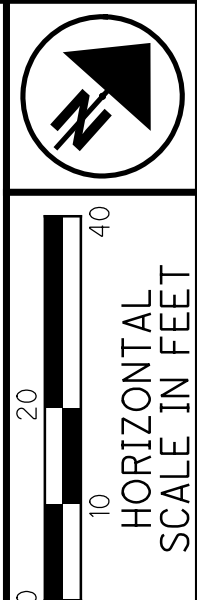
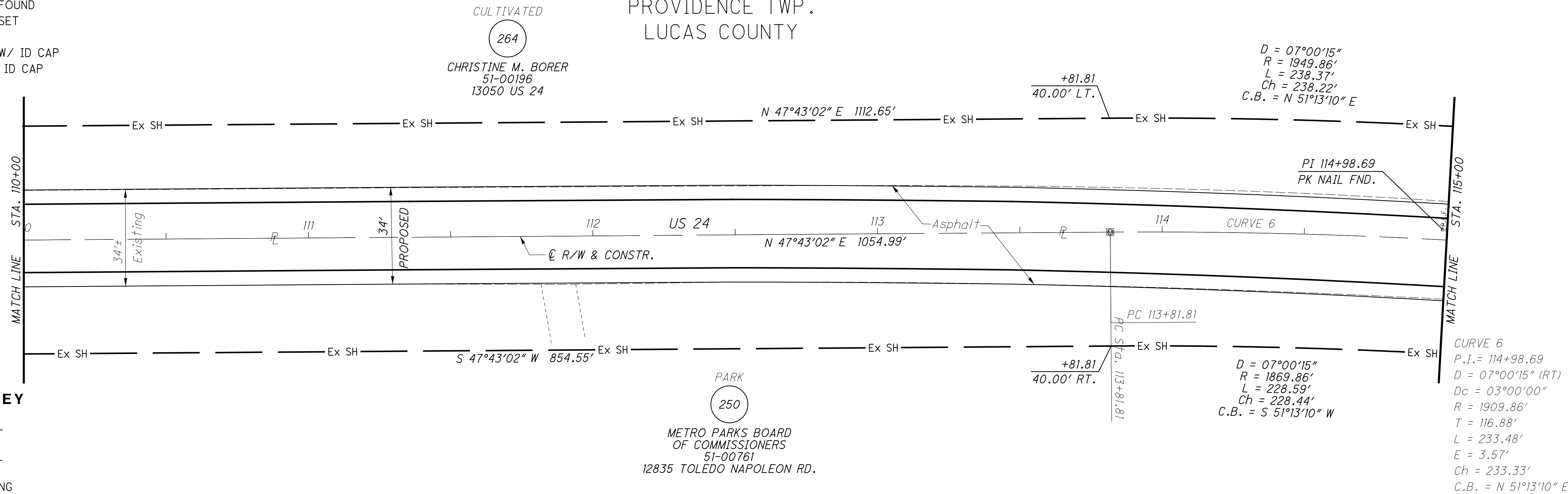
MONUMENT LEGEND

- ▣ EXISTING R/W MONUMENT BOX
- ▣ PROPOSED R/W MONUMENT BOX
- ⊙ EXISTING CONCRETE MONUMENT
- PROPOSED MAGNETIZED SPIKE
- ✕ RAILROAD SPIKE FOUND
- ✕ RAILROAD SPIKE SET
- I.P.F. IRON PIN FOUND
- ⊙ I.P.F. IRON PIN FOUND W/ ID CAP
- I.P.S. IRON PIN SET W/ ID CAP
- ⊙ I.P.F. IRON PIPE FOUND
- ⊙ I.P.S. IRON PIPE SET
- ⊙ P.K.F. P.K. NAIL FOUND
- P.K.S. P.K. NAIL SET

STRUCTURE KEY

- RESIDENTIAL
- COMMERCIAL
- ▨ OUT-BUILDING

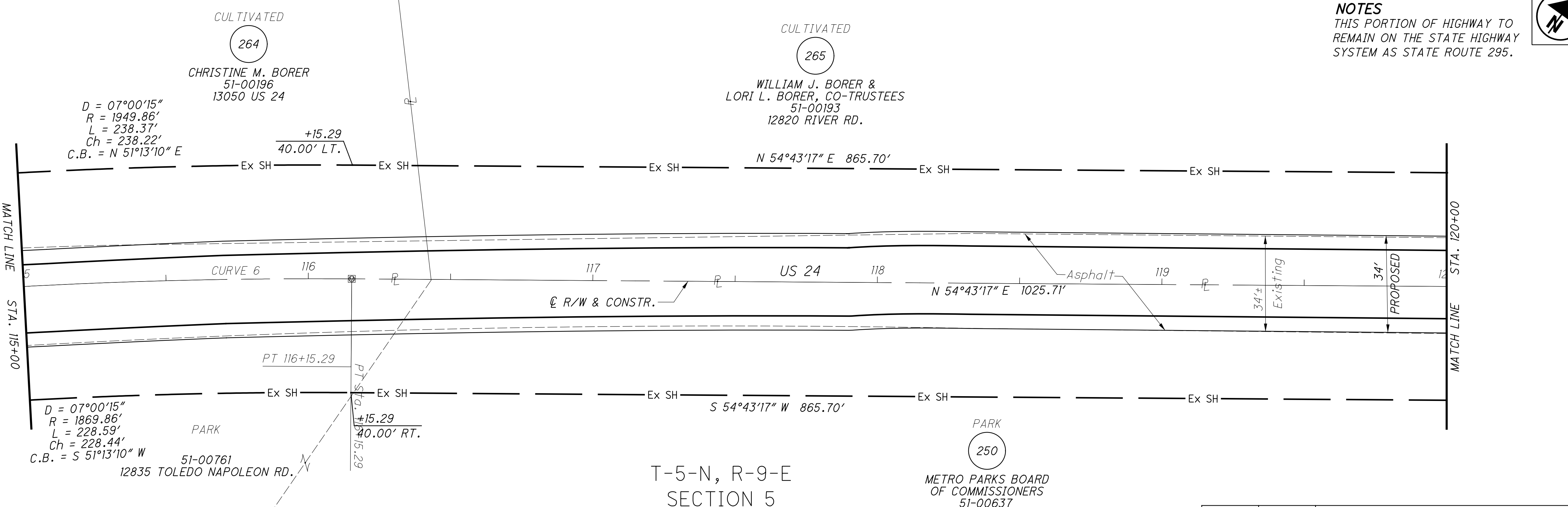

T-5-N, R-9-E
SECTION 5
PROVIDENCE TWP.
LUCAS COUNTY



PID NO. **83984**
R/W DESIGNER SEA R/W REVIEWER KED

RIGHT OF WAY PLAN
STA. 110+00 TO STA. 120+00

NOTES
THIS PORTION OF HIGHWAY TO REMAIN ON THE STATE HIGHWAY SYSTEM AS STATE ROUTE 295.



NOTES
ALL EXISTING AND PROPOSED RIGHT OF WAY SHALL BE REFERENCED FROM THE CENTERLINE OF RIGHT OF WAY AND CONSTRUCTION.

T-5-N, R-9-E
SECTION 5
PROVIDENCE TWP.
LUCAS COUNTY

REV. BY	DATE	DESCRIPTION

DATE COMPLETED JUNE 11, 2012

69/128
170
230

M:\10060 (ODOT D2 GES)\Task 2a - HEN LUC 424 24 PID 83984.dgn\Right of Way\Plan Sheets\83984.rdl3.dgn 8/14/2012 4:07:55 PM tit

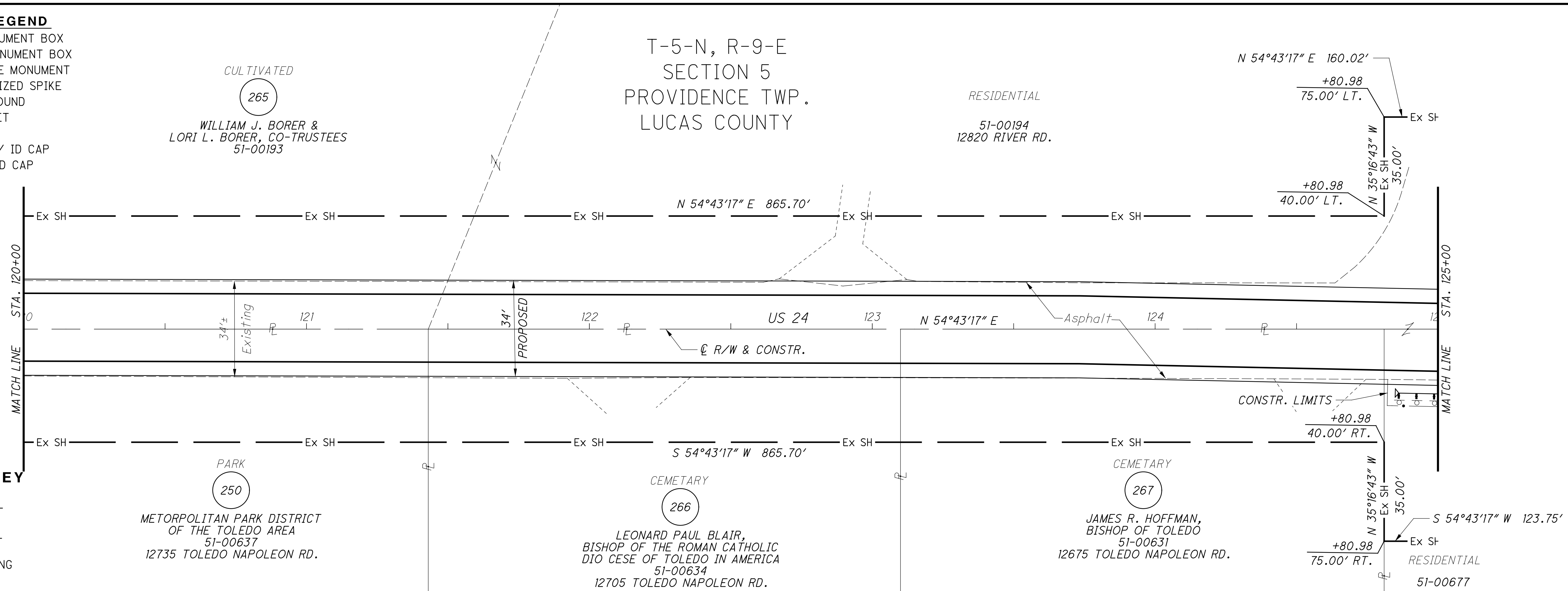
MONUMENT LEGEND

- ☐ EXISTING R/W MONUMENT BOX
- ▣ PROPOSED R/W MONUMENT BOX
- ⊙ EXISTING CONCRETE MONUMENT
- PROPOSED MAGNETIZED SPIKE
- ⊗ RAILROAD SPIKE FOUND
- ✱ RAILROAD SPIKE SET
- I.P.F. IRON PIN FOUND
- ⊙ I.P.F. IRON PIN FOUND W/ ID CAP
- I.P.S. IRON PIN SET W/ ID CAP
- ⊙ I.P.F. IRON PIPE FOUND
- ⊙ I.P.S. IRON PIPE SET
- R.K.F. P.K. NAIL FOUND
- R.K.S. P.K. NAIL SET

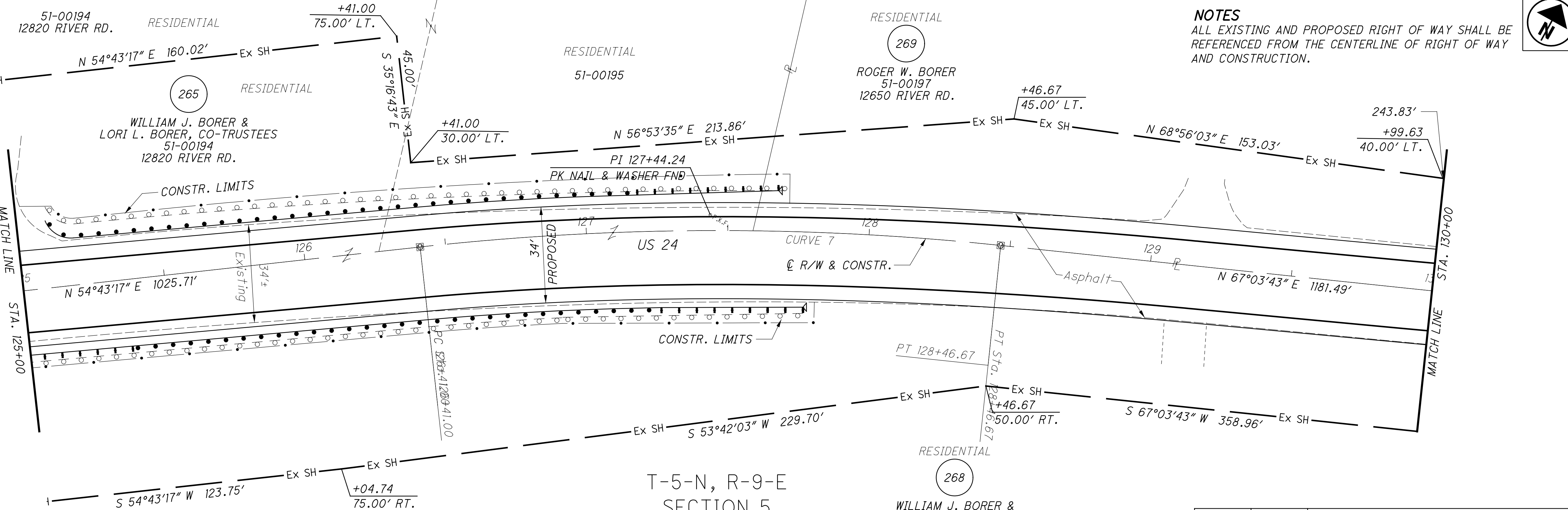
STRUCTURE KEY

- RESIDENTIAL
- COMMERCIAL
- ▨ OUT-BUILDING

T-5-N, R-9-E
SECTION 5
PROVIDENCE TWP.
LUCAS COUNTY



CURVE 7
 P.I. = 127+44.24
 D = 12°20'25" (RT)
 Dc = 06°00'00"
 R = 954.93'
 T = 103.24'
 L = 205.67'
 E = 5.56'
 Ch = 205.28'
 C.B. = N 60°53'30" E




NOTES
 ALL EXISTING AND PROPOSED RIGHT OF WAY SHALL BE REFERENCED FROM THE CENTERLINE OF RIGHT OF WAY AND CONSTRUCTION.

NOTES
 THIS PORTION OF HIGHWAY TO REMAIN ON THE STATE HIGHWAY SYSTEM AS STATE ROUTE 295.

T-5-N, R-9-E
SECTION 5
PROVIDENCE TWP.
LUCAS COUNTY

REV. BY	DATE	DESCRIPTION

DATE COMPLETED JUNE 11, 2012



PID NO. **83984**

R/W DESIGNER SEA R/W REVIEWER KED

RIGHT OF WAY PLAN

STA. 120+00 TO STA. 130+00

HEN-424-12.30
LUC-24-0.00

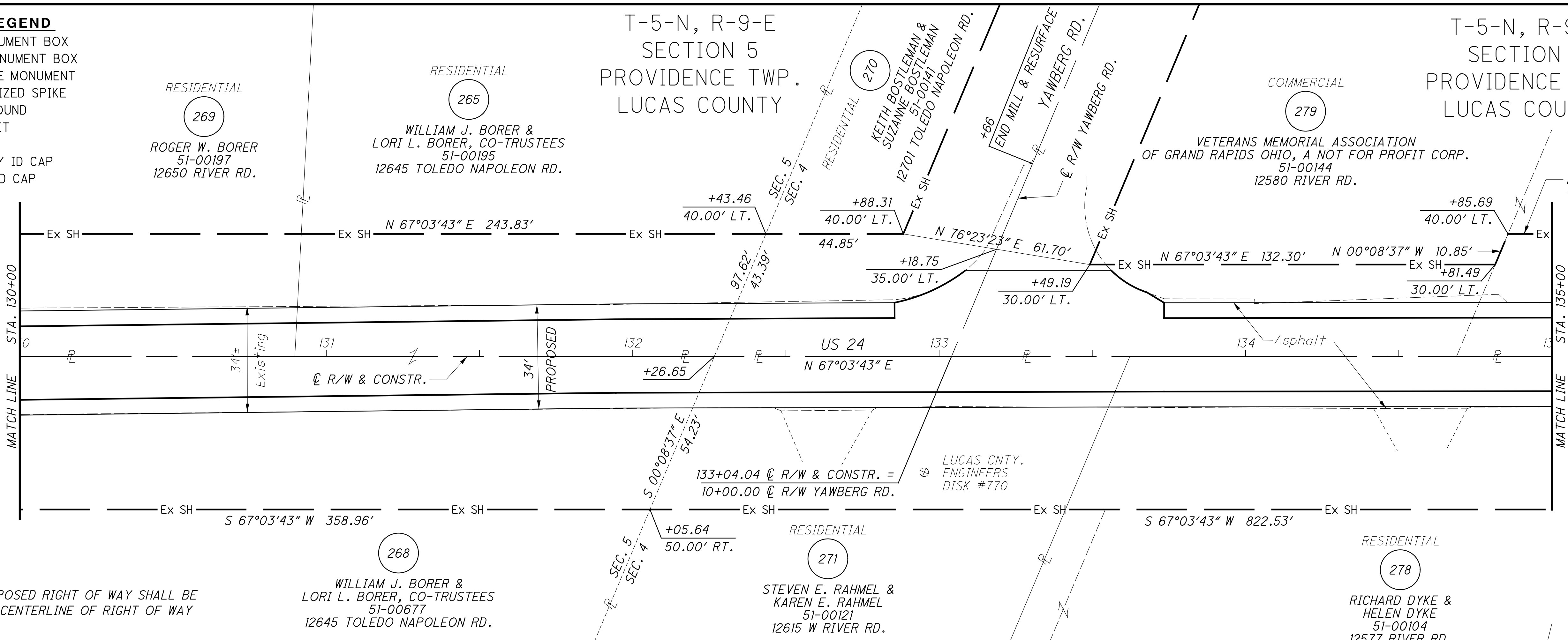
70/128

171
230

M:\10060 (ODOT D2 GES)\Task 2a - HEN LUC 424 24 PID 83984.dgn\Right of Way\Plan Sheets\83984.rdl4.dgn 8/14/2012 4:08:27 PM ttt

MONUMENT LEGEND

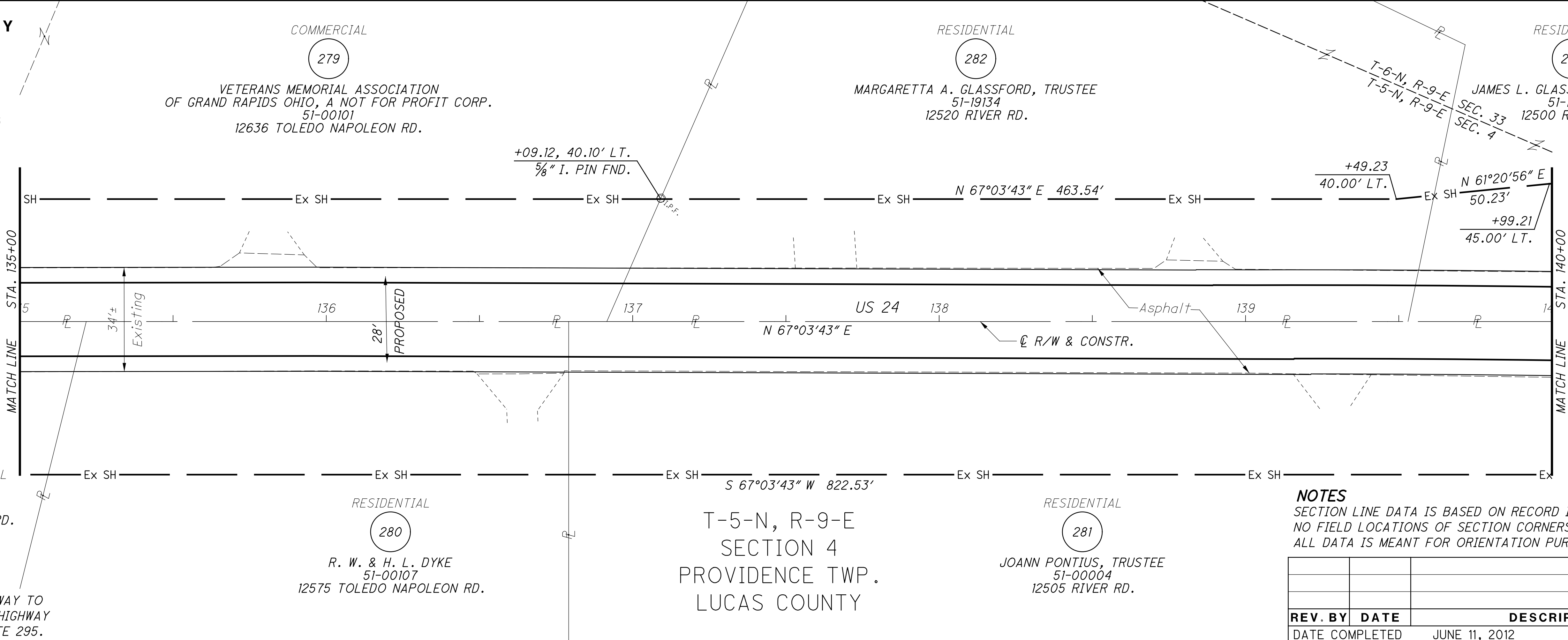
- ☐ EXISTING R/W MONUMENT BOX
- ▣ PROPOSED R/W MONUMENT BOX
- ⊙ EXISTING CONCRETE MONUMENT
- PROPOSED MAGNETIZED SPIKE
- ⚡ RAILROAD SPIKE FOUND
- ⚡ RAILROAD SPIKE SET
- I.P.F. IRON PIN FOUND
- ⊙ I.P.F. IRON PIN FOUND W/ ID CAP
- I.P.S. IRON PIN SET W/ ID CAP
- ⊙ I.P. IRON PIPE FOUND
- ⊙ I.P.S. IRON PIPE SET
- ⊙ P.K.F. P.K. NAIL FOUND
- ⊙ P.K.S. P.K. NAIL SET



NOTES
 ALL EXISTING AND PROPOSED RIGHT OF WAY SHALL BE REFERENCED FROM THE CENTERLINE OF RIGHT OF WAY AND CONSTRUCTION.

STRUCTURE KEY

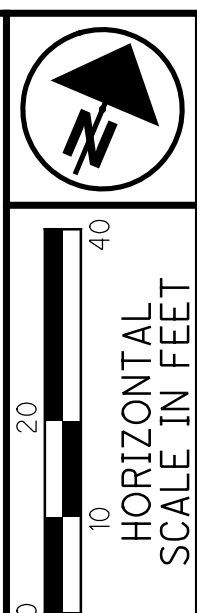
- ☐ RESIDENTIAL
- ▣ COMMERCIAL
- ▨ OUT-BUILDING



NOTES
 THIS PORTION OF HIGHWAY TO REMAIN ON THE STATE HIGHWAY SYSTEM AS STATE ROUTE 295.

NOTES
 SECTION LINE DATA IS BASED ON RECORD INFORMATION. NO FIELD LOCATIONS OF SECTION CORNERS WERE COLLECTED. ALL DATA IS MEANT FOR ORIENTATION PURPOSES ONLY.

REV. BY	DATE	DESCRIPTION



PID NO. **83984**
 R/W DESIGNER SEA R/W REVIEWER KED

RIGHT OF WAY PLAN
 STA. 130+00 TO STA. 140+00

HEN-424-12.30
LUC-24-0.00

71/128
 172
 230

M:\10060 (ODOT D2 GES)\Task 2a - HEN LUC 424 - PID 83984.dgn\Right of Way\Plan Sheets\83984.rdi5.dgn 8/14/2012 4:09:06 PM tit

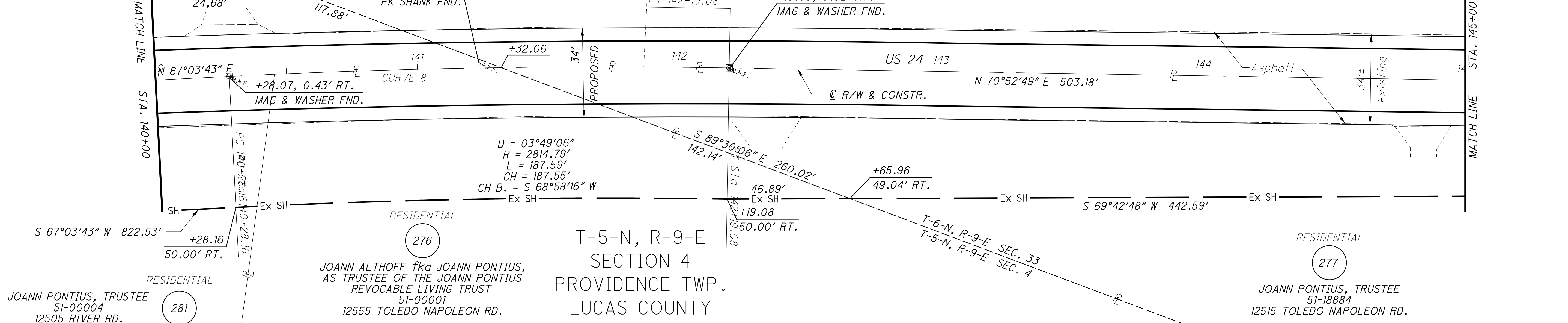
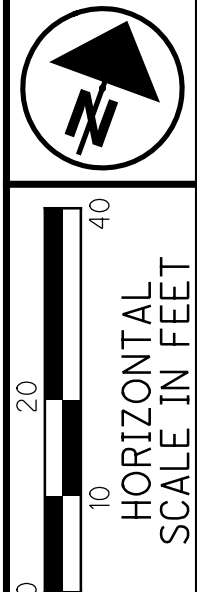
MONUMENT LEGEND

- ☐ EXISTING R/W MONUMENT BOX
- ▣ PROPOSED R/W MONUMENT BOX
- ⊙ EXISTING CONCRETE MONUMENT
- PROPOSED MAGNETIZED SPIKE
- ⚡ RAILROAD SPIKE FOUND
- ⚡ RAILROAD SPIKE SET
- I.R.F. IRON PIN FOUND
- ⊙ I.R.F. IRON PIN FOUND W/ ID CAP
- I.R.S. IRON PIN SET W/ ID CAP
- ⊙ I.R.F. IRON PIPE FOUND
- ⊙ I.R.S. IRON PIPE SET
- ⊙ P.K.F. P.K. NAIL FOUND
- P.K.S. P.K. NAIL SET

NOTES

SECTION LINE DATA IS BASED ON RECORD INFORMATION. NO FIELD LOCATIONS OF SECTION CORNERS WERE COLLECTED. ALL DATA IS MEANT FOR ORIENTATION PURPOSES ONLY.

CURVE 8
 P.I. = 141+23.66
 D = 03°49'06" (RT)
 Dc = 02°00'00"
 R = 2864.79'
 T = 95.49'
 L = 190.92'
 E = 1.59'
 Ch = 190.88'
 C.B. = N 68°58'16" E

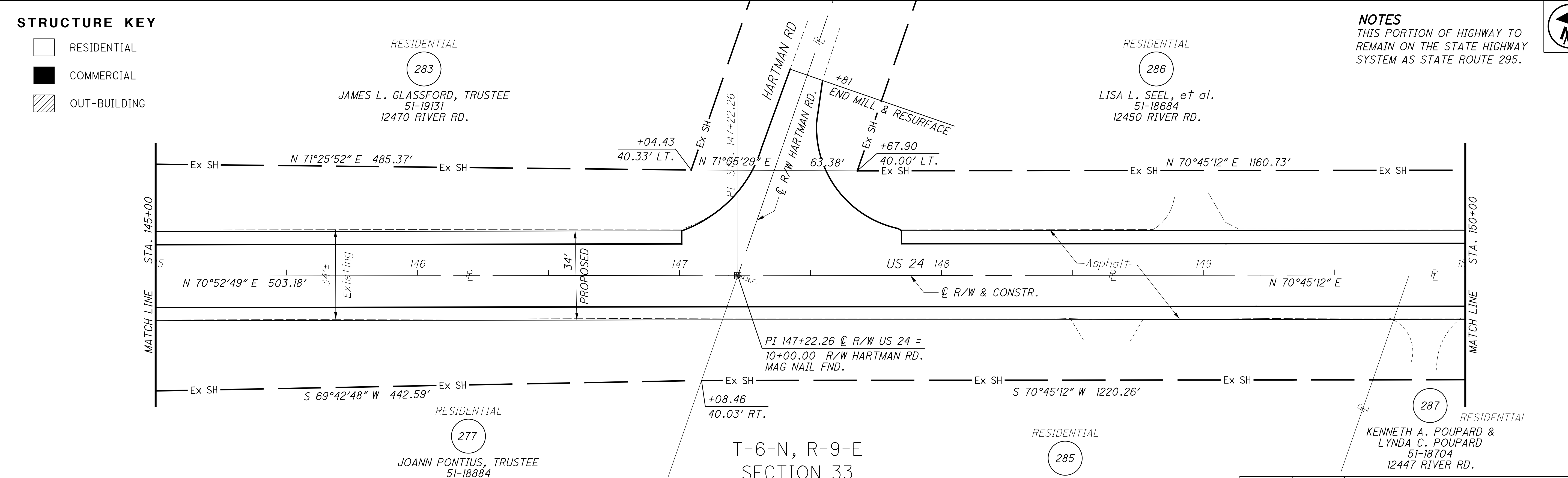



STRUCTURE KEY

- ☐ RESIDENTIAL
- ▣ COMMERCIAL
- ▨ OUT-BUILDING

NOTES

THIS PORTION OF HIGHWAY TO REMAIN ON THE STATE HIGHWAY SYSTEM AS STATE ROUTE 295.



NOTES
 ALL EXISTING AND PROPOSED RIGHT OF WAY SHALL BE REFERENCED FROM THE CENTERLINE OF RIGHT OF WAY AND CONSTRUCTION.

REV. BY	DATE	DESCRIPTION

PID NO.
83984

R/W DESIGNER
SEA
R/W REVIEWER
KED

RIGHT OF WAY PLAN
STA. 140+00 TO STA. 150+00

HEN-424-12.30
LUC-24-0.00

72/128

173
230

M:\10060 (ODOT D2 GES)\Task 2a - HEN LUC 424 24 PID 83984.dgn\Right of Way\Plan Sheets\83984.rdl6.dgn 8/14/2012 4:09:59 PM tit

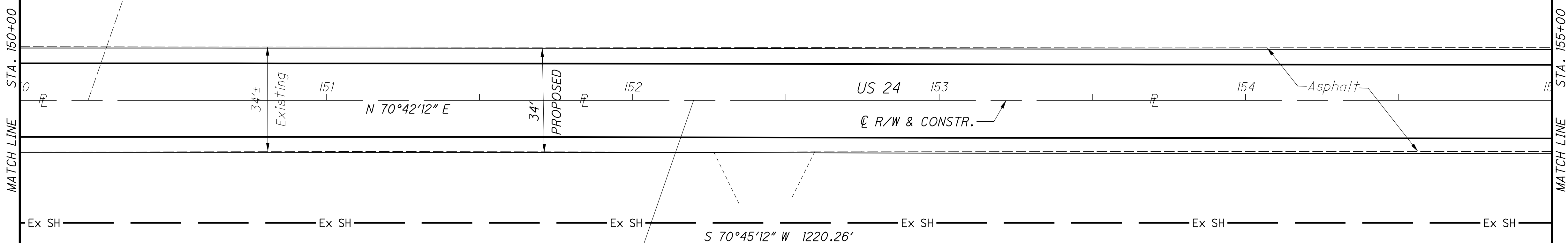
MONUMENT LEGEND

- ☐ EXISTING R/W MONUMENT BOX
- ▣ PROPOSED R/W MONUMENT BOX
- ⊙ EXISTING CONCRETE MONUMENT
- PROPOSED MAGNETIZED SPIKE
- ⊘ RAILROAD SPIKE FOUND
- ⊘ RAILROAD SPIKE SET
- I.P.F. IRON PIN FOUND
- ⊙ I.P.F. IRON PIN FOUND W/ ID CAP
- I.P.S. IRON PIN SET W/ ID CAP
- ⊙ I.P.F. IRON PIPE FOUND
- ⊙ I.P.S. IRON PIPE SET
- ⊙ P.K.F. P.K. NAIL FOUND
- P.K.S. P.K. NAIL SET

T-6-N, R-9-E
SECTION 33
PROVIDENCE TWP.
LUCAS COUNTY

RESIDENTIAL
51-18684
12450 RIVER RD.

RESIDENTIAL
286
LISA L. SEEL, et al.
51-18674
11480 HARTMAN RD.



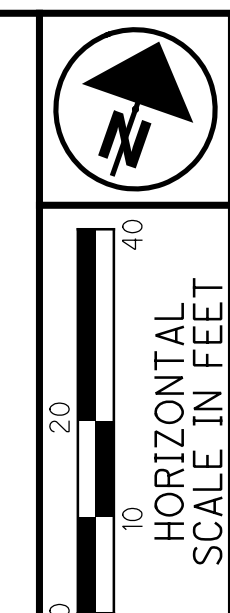
STRUCTURE KEY

- ☐ RESIDENTIAL
- ▣ COMMERCIAL
- ▨ OUT-BUILDING

RESIDENTIAL
287
KENNETH A. POUPARD &
LYNDA C. POUPARD
51-18704
12447 RIVER RD.

RESIDENTIAL
288
JOHN E. SCHAUFF, JR.
51-18707
12411 RIVER RD.

NOTES
THIS PORTION OF HIGHWAY TO
REMAIN ON THE STATE HIGHWAY
SYSTEM AS STATE ROUTE 295.



PID NO.
83984

R/W DESIGNER
SEA
R/W REVIEWER
KED

RIGHT OF WAY PLAN
STA. 150+00 TO STA. 160+00

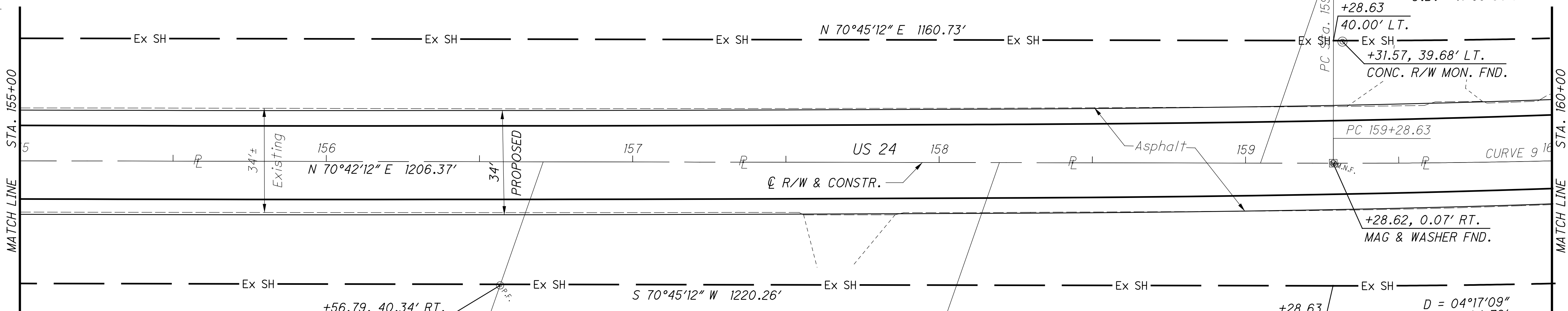
CURVE 9
P.I. = 160+35.82
D = 04°17'09" (LT)
Dc = 02°00'00"
R = 2864.79'
T = 107.20'
L = 214.29'
E = 2.00'
Ch = 214.24'
C.B. = N 68°36'38" E

T-6-N, R-9-E
SECTION 33
PROVIDENCE TWP.
LUCAS COUNTY

RESIDENTIAL
286
LISA L. SEEL, et al.
51-18674
11480 HARTMAN RD.

RESIDENTIAL
291
ELDON P. WEILNAU &
MARYLYN E. WEILNAU, TRUSTEE
51-18661
12206 TOLEDO NAPOLEON RD.

D = 04°17'09"
R = 2824.79'
L = 211.30'
Ch = 211.25'
C.B. = N 68°36'38" E



RESIDENTIAL
288
JOHN E. SCHAUFF, JR.
51-18707
12411 RIVER RD.

RESIDENTIAL
289
DAVID P. VNUCK
51-18714
12335 RIVER RD.

RESIDENTIAL
290
MICHAEL J. CREQUE &
JACQUEL R. CREQUE
51-18717
12347 RIVER RD.

D = 04°17'09"
R = 2904.79'
L = 217.28'
Ch = 217.23'
C.B. = S 68°36'38" W

NOTES
ALL EXISTING AND PROPOSED RIGHT OF WAY SHALL BE
REFERENCED FROM THE CENTERLINE OF RIGHT OF WAY
AND CONSTRUCTION.

REV. BY	DATE	DESCRIPTION
DATE COMPLETED	JUNE 11, 2012	

HEN-424-12.30
LUC-24-0.00

73/128

174
230

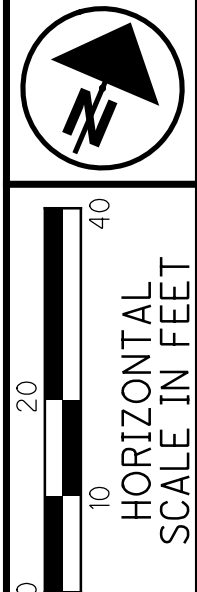
M:\10060 (ODOT D2 GES)\Task 2a - HEN LUC 424 24 PID 83984.dgn\Right of Way\Plan Sheets\83984.rdl7.dgn 8/14/2012 4:10:32 PM tit

MONUMENT LEGEND

- ◻ EXISTING R/W MONUMENT BOX
- ◻ PROPOSED R/W MONUMENT BOX
- ⊙ EXISTING CONCRETE MONUMENT
- PROPOSED MAGNETIZED SPIKE
- ⊗ RAILROAD SPIKE FOUND
- ⚡ RAILROAD SPIKE SET
- ⊙ I.P.F. IRON PIN FOUND
- ⊙ I.P.F. IRON PIN FOUND W/ ID CAP
- I.P.S. IRON PIN SET W/ ID CAP
- ⊙ I.P.F. IRON PIPE FOUND
- ⊙ I.P.S. IRON PIPE SET
- ⊙ P.K.F. P.K. NAIL FOUND
- P.K.S. P.K. NAIL SET

NOTES

SECTION LINE DATA IS BASED ON RECORD INFORMATION. NO FIELD LOCATIONS OF SECTION CORNERS WERE COLLECTED. ALL DATA IS MEANT FOR ORIENTATION PURPOSES ONLY.



PID NO. **83984**

R/W DESIGNER SEA R/W REVIEWER KED

RIGHT OF WAY PLAN
STA. 160+00 TO STA. 170+00

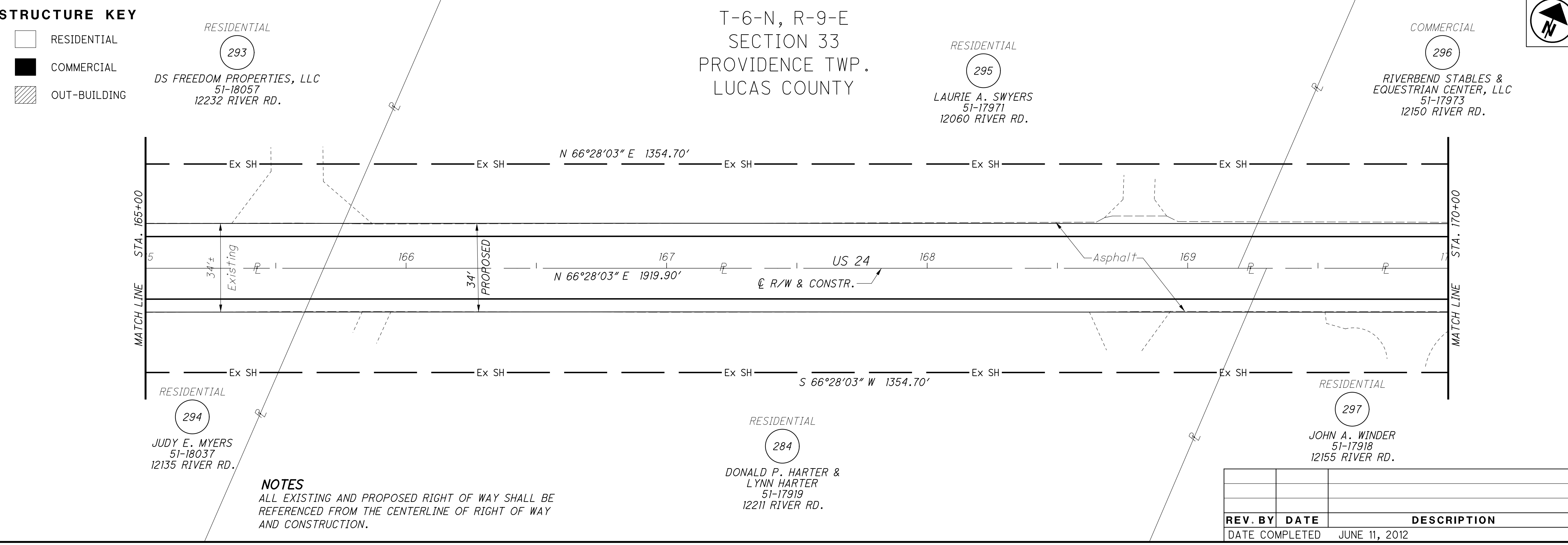
HEN-424-12.30
LUC-24-0.00

74/128

175
230

STRUCTURE KEY

- ◻ RESIDENTIAL
- ◼ COMMERCIAL
- ▨ OUT-BUILDING



REV. BY	DATE	DESCRIPTION
DATE COMPLETED		JUNE 11, 2012

M:\10060 (ODOT D2 GES)\Task 2a - HEN LUC 424 24 PID 83984.dgn\Right of Way\Plan Sheets\83984.rdi8.dgn 8/14/2012 4:11:15 PM ttt

MONUMENT LEGEND

- ☐ EXISTING R/W MONUMENT BOX
- ▣ PROPOSED R/W MONUMENT BOX
- ⊙ EXISTING CONCRETE MONUMENT
- PROPOSED MAGNETIZED SPIKE
- ⚡ RAILROAD SPIKE FOUND
- ⚡ RAILROAD SPIKE SET
- I.P.F. IRON PIN FOUND
- ⊙ I.P.F. IRON PIN FOUND W/ ID CAP
- I.P.S. IRON PIN SET W/ ID CAP
- ⊙ I.P. IRON PIPE FOUND
- ⊙ I.P.S. IRON PIPE SET
- P.K.F. P.K. NAIL FOUND
- P.K.S. P.K. NAIL SET

STRUCTURE KEY

- RESIDENTIAL
- COMMERCIAL
- ▨ OUT-BUILDING

COMMERCIAL

296

RIVERBEND STABLES &
EQUESTRIAN CENTER, LLC
51-17973
12150 RIVER RD.

T-6-N, R-9-E
SECTION 33
PROVIDENCE TWP.
LUCAS COUNTY

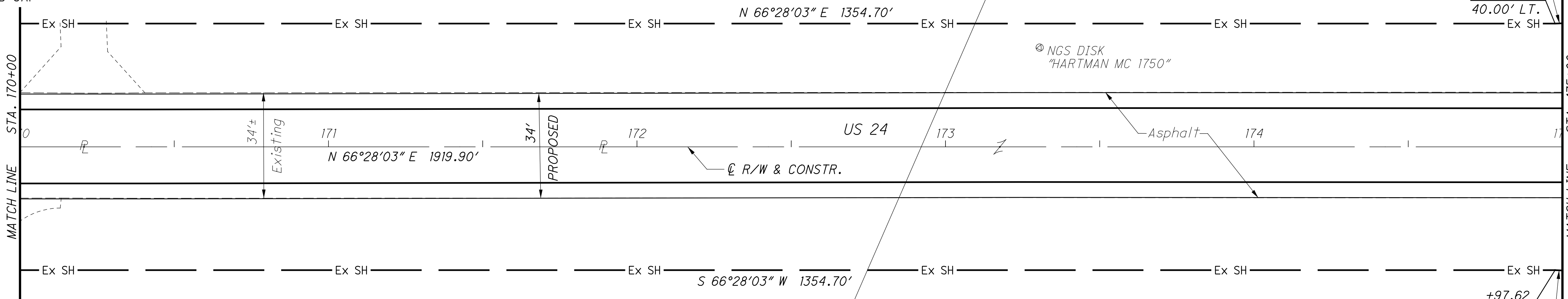
LAWN/WOODED

N 64°19'12" E 400.25'

+97.62
40.00' LT.
Ex SH

N 66°28'03" E 1354.70'

⊙ NGS DISK
"HARTMAN MC 1750"



RESIDENTIAL

297

JOHN A. WINDER
51-17918
12155 RIVER RD.

RESIDENTIAL

298

DAVID A. GENSON &
DIXIE M. GENSON
51-17827
12033 TOLEDO NAPOLEON RD.

+97.62
40.00' RT.
Ex SH

S 68°36'55" W 400.27'

MATCH LINE STA. 175+00

MATCH LINE STA. 170+00

NOTES
THIS PORTION OF HIGHWAY TO
REMAIN ON THE STATE HIGHWAY
SYSTEM AS STATE ROUTE 295.

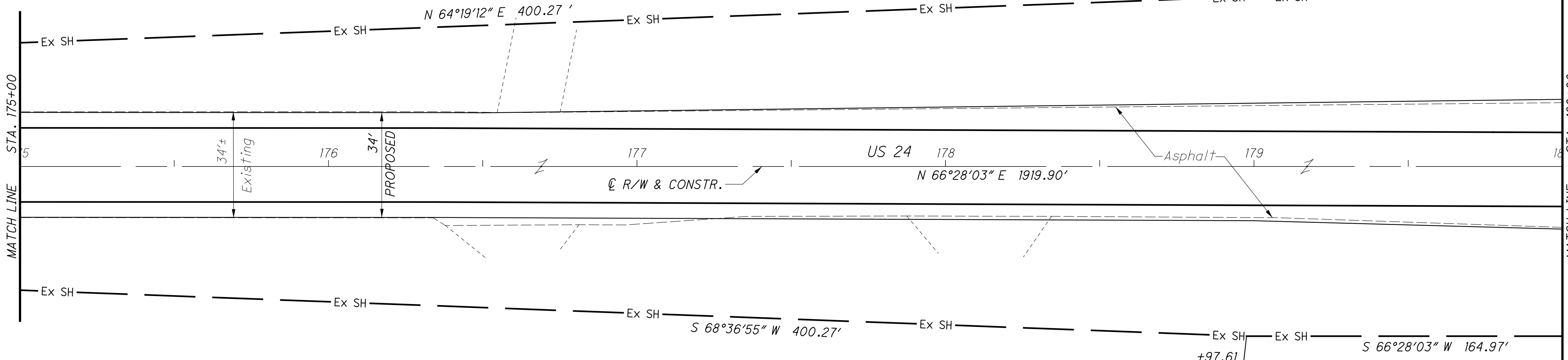
T-6-N, R-9-E
SECTION 33
PROVIDENCE TWP.
LUCAS COUNTY

LAWN/WOODED

+97.61

55.00' LT.
Ex SH

N 66°26'51" E 700.52'



RESIDENTIAL

298

DAVID A. GENSON &
DIXIE M. GENSON
51-17827
12033 TOLEDO NAPOLEON RD.

+97.61
55.00' RT.
Ex SH

S 66°28'03" W 164.97'

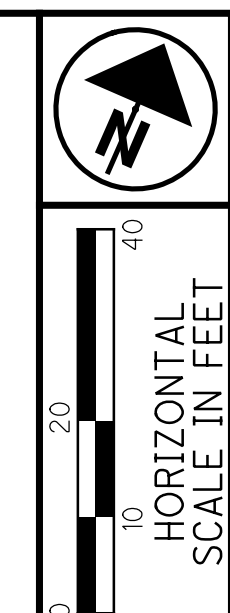
MATCH LINE STA. 180+00

MATCH LINE STA. 175+00

NOTES
ALL EXISTING AND PROPOSED RIGHT OF WAY SHALL BE
REFERENCED FROM THE CENTERLINE OF RIGHT OF WAY
AND CONSTRUCTION.

REV. BY	DATE	DESCRIPTION

DATE COMPLETED JUNE 11, 2012



PID NO.
83984

R/W DESIGNER
SEA

R/W REVIEWER
KED

RIGHT OF WAY PLAN
STA. 170+00 TO STA. 180+00

HEN-424-12.30
LUC-24-0.00

75/128

176
230

M:\10060 (ODOT D2 GES)\Task 2a - HEN LUC 424 24 PID 83984.dgn\Right of Way\Plan Sheets\83984.rdl9.dgn 8/14/2012 4:11:53 PM tit

MONUMENT LEGEND

- EXISTING R/W MONUMENT BOX
- PROPOSED R/W MONUMENT BOX
- EXISTING CONCRETE MONUMENT
- PROPOSED MAGNETIZED SPIKE
- RAILROAD SPIKE FOUND
- RAILROAD SPIKE SET
- IRON PIN FOUND
- IRON PIN FOUND W/ ID CAP
- IRON PIN SET W/ ID CAP
- IRON PIPE FOUND
- IRON PIPE SET
- P.K. NAIL FOUND
- P.K. NAIL SET

NOTES

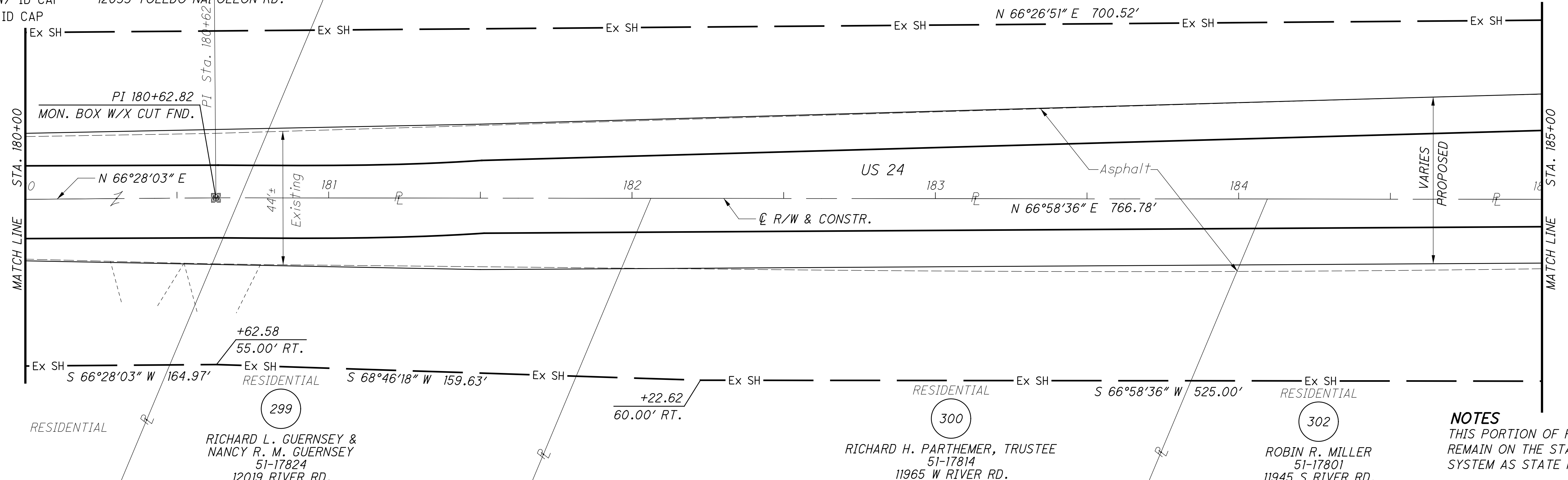
ALL EXISTING AND PROPOSED RIGHT OF WAY SHALL BE REFERENCED FROM THE CENTERLINE OF RIGHT OF WAY AND CONSTRUCTION.

T-6-N, R-9-E
SECTION 33
PROVIDENCE TWP.
LUCAS COUNTY

CULTIVATED

301

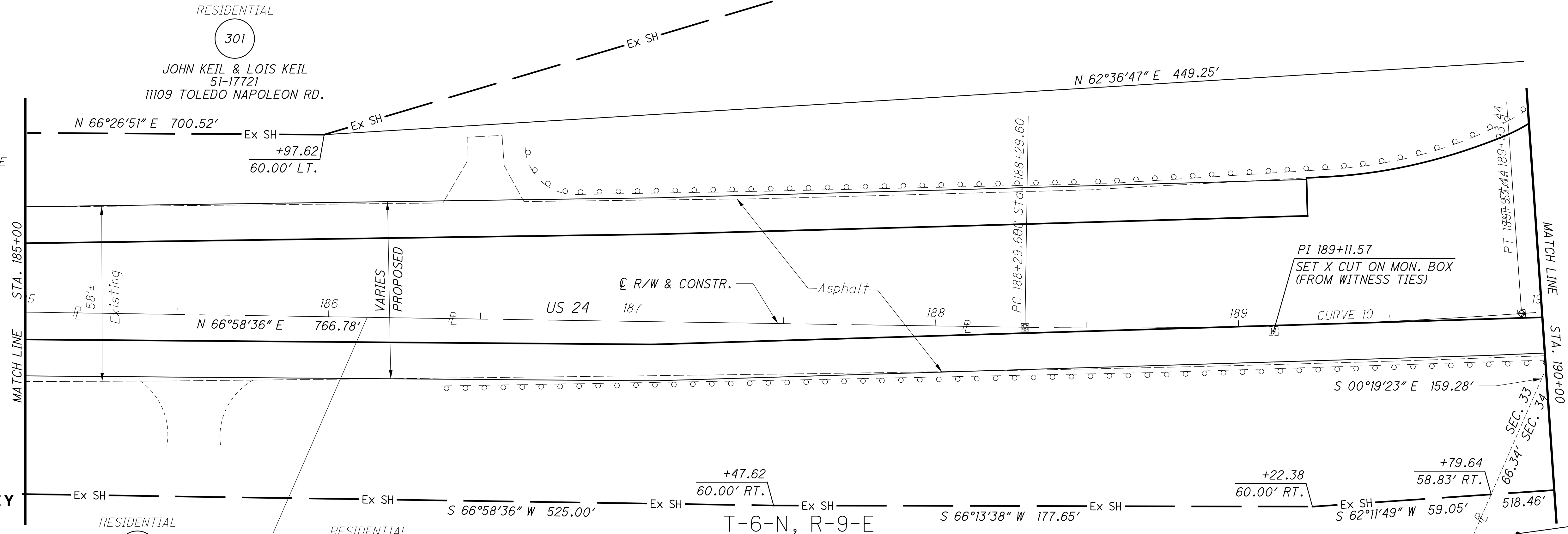
JOHN KEIL &
LOIS KEIL
51-17721
11109 TOLEDO NAPOLEON RD.



NOTES

THIS PORTION OF HIGHWAY TO REMAIN ON THE STATE HIGHWAY SYSTEM AS STATE ROUTE 295.

CURVE 10
P.I. = 189+11.57
D = 04°54'54" (LT)
Dc = 03°00'00"
R = 1909.86'
T = 81.97'
L = 163.84'
E = 1.76'
Ch = 163.79'
C.B. = N 64°31'09" E



STRUCTURE KEY

- RESIDENTIAL
- COMMERCIAL
- OUT-BUILDING

T-6-N, R-9-E
SECTION 33
PROVIDENCE TWP.
LUCAS COUNTY

REV. BY	DATE	DESCRIPTION

DATE COMPLETED JUNE 11, 2012

RIGHT OF WAY PLAN

STA. 180+00 TO STA. 190+00

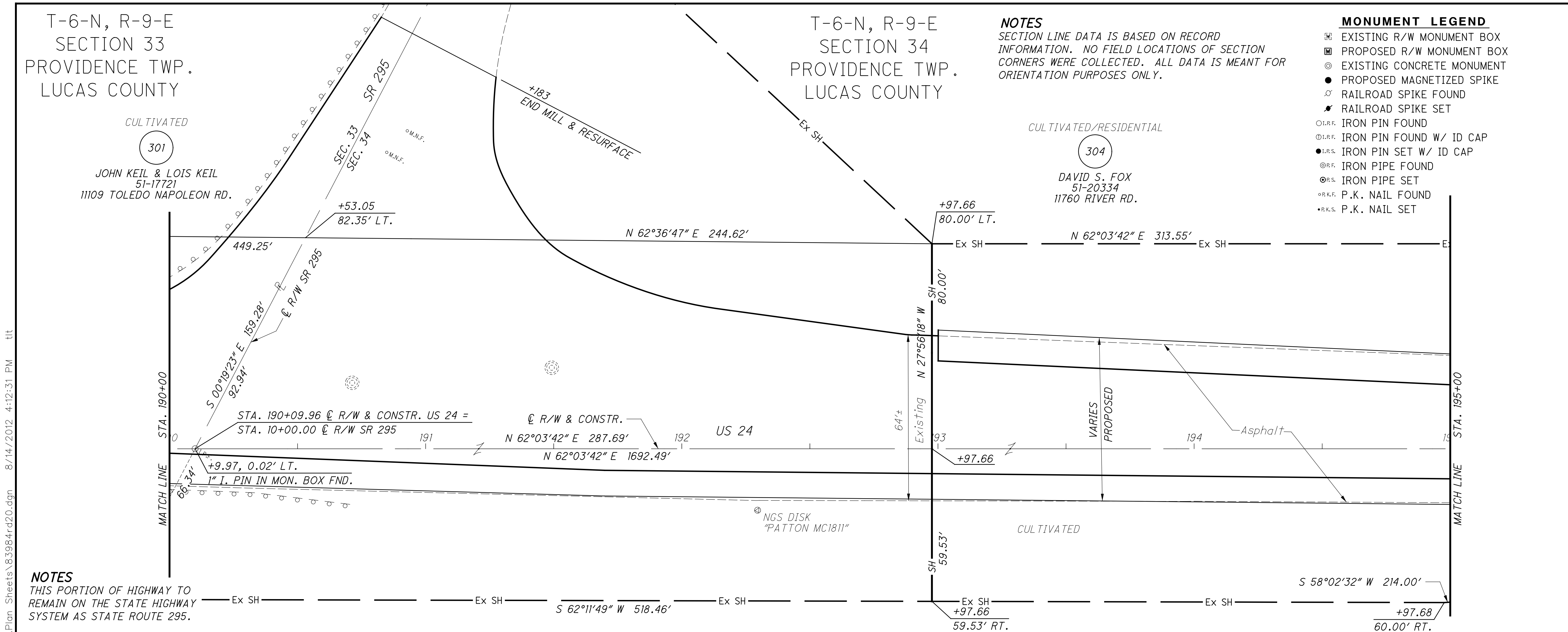
HEN-424-12.30
LUC-24-0.00

PID NO. **83984**

R/W DESIGNER SEA R/W REVIEWER KED

76/128

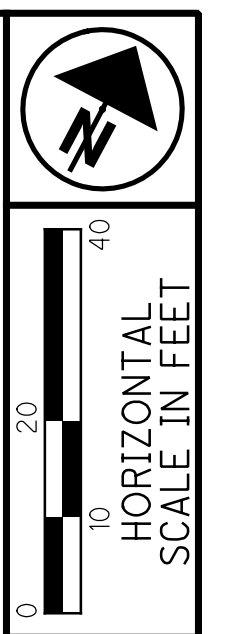
177
230



NOTES
THIS PORTION OF HIGHWAY TO REMAIN ON THE STATE HIGHWAY SYSTEM AS STATE ROUTE 295.

NOTES
SECTION LINE DATA IS BASED ON RECORD INFORMATION. NO FIELD LOCATIONS OF SECTION CORNERS WERE COLLECTED. ALL DATA IS MEANT FOR ORIENTATION PURPOSES ONLY.

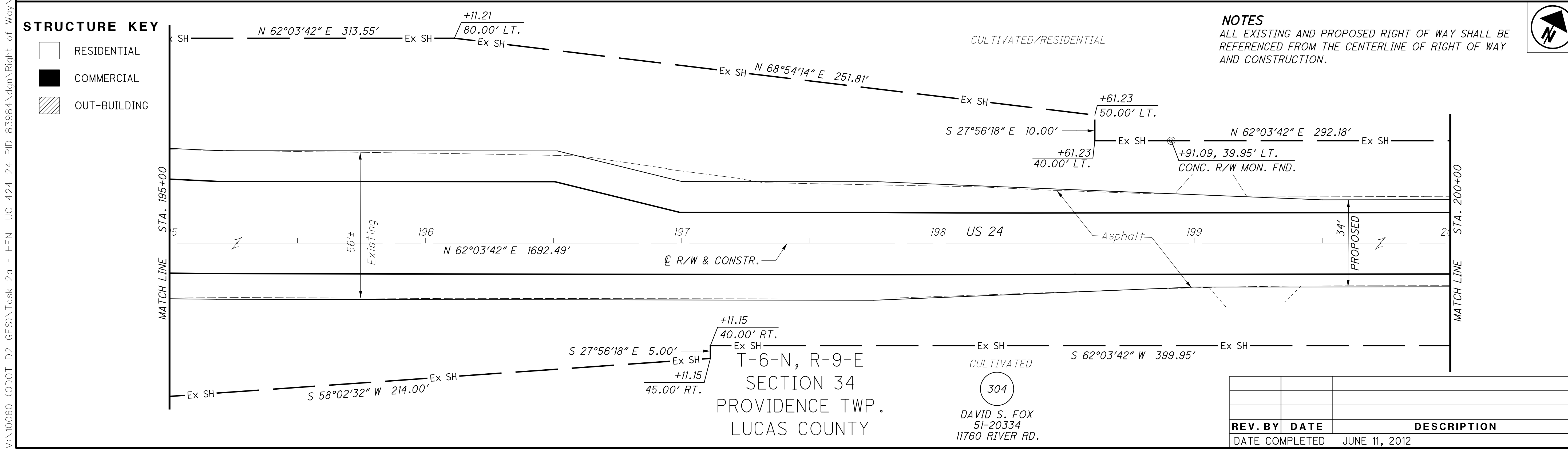

- MONUMENT LEGEND**
- ☐ EXISTING R/W MONUMENT BOX
 - ◻ PROPOSED R/W MONUMENT BOX
 - ⊙ EXISTING CONCRETE MONUMENT
 - PROPOSED MAGNETIZED SPIKE
 - ⊗ RAILROAD SPIKE FOUND
 - ✦ RAILROAD SPIKE SET
 - I.P.F. IRON PIN FOUND
 - ⊖ I.P.F. IRON PIN FOUND W/ ID CAP
 - I.P.S. IRON PIN SET W/ ID CAP
 - ⊖ I.P.F. IRON PIPE FOUND
 - ⊖ I.P.S. IRON PIPE SET
 - ⊖ P.K.F. P.K. NAIL FOUND
 - ⊖ P.K.S. P.K. NAIL SET



PID NO. **83984**
R/W DESIGNER SEA
R/W REVIEWER KED

- STRUCTURE KEY**
- RESIDENTIAL
 - COMMERCIAL
 - ▨ OUT-BUILDING

NOTES
ALL EXISTING AND PROPOSED RIGHT OF WAY SHALL BE REFERENCED FROM THE CENTERLINE OF RIGHT OF WAY AND CONSTRUCTION.



RIGHT OF WAY PLAN
STA. 190+00 TO STA. 200+00

HEN-424-12.30
LUC-24-0.00

REV. BY	DATE	DESCRIPTION

DATE COMPLETED JUNE 11, 2012

77/128
178
230

M:\10060 (ODOT D2 GES)\Task 2a - HEN LUC 424 24 PID 83984.dgn\Right of Way\Plan Sheets\83984.r20.dgn 8/14/2012 4:12:31 PM tit

M:\10060 (ODOT D2 GES)\Task 2a - HEN LUC 424 24 PID 83984\dgn\Right of Way\Plan Sheets\83984rd21.dgn 8/14/2012 4:13:07 PM tit

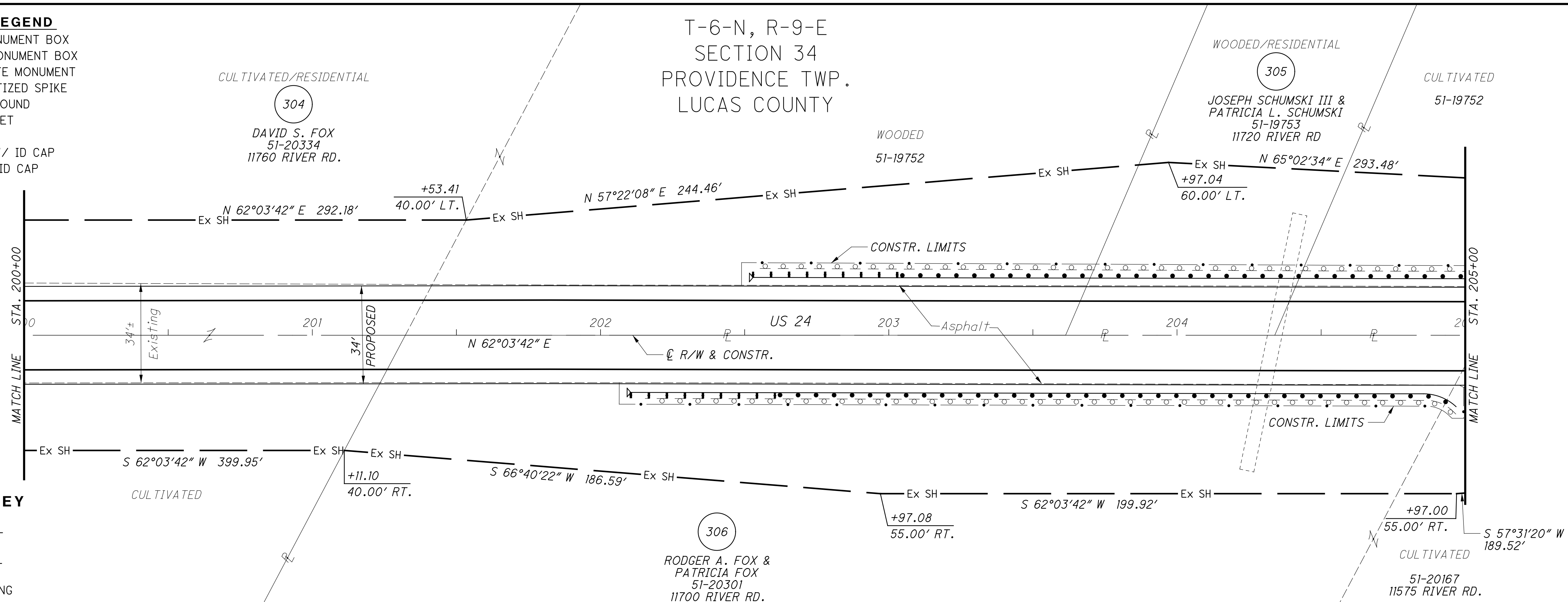
MONUMENT LEGEND

- ☐ EXISTING R/W MONUMENT BOX
- ▣ PROPOSED R/W MONUMENT BOX
- ⊙ EXISTING CONCRETE MONUMENT
- PROPOSED MAGNETIZED SPIKE
- ⊙ RAILROAD SPIKE FOUND
- ⊙ RAILROAD SPIKE SET
- I.P.F. IRON PIN FOUND
- ⊙ I.P.F. IRON PIN FOUND W/ ID CAP
- I.P.S. IRON PIN SET W/ ID CAP
- ⊙ I.P.S. IRON PIPE FOUND
- ⊙ I.P.S. IRON PIPE SET
- ⊙ P.K.F. P.K. NAIL FOUND
- ⊙ P.K.S. P.K. NAIL SET

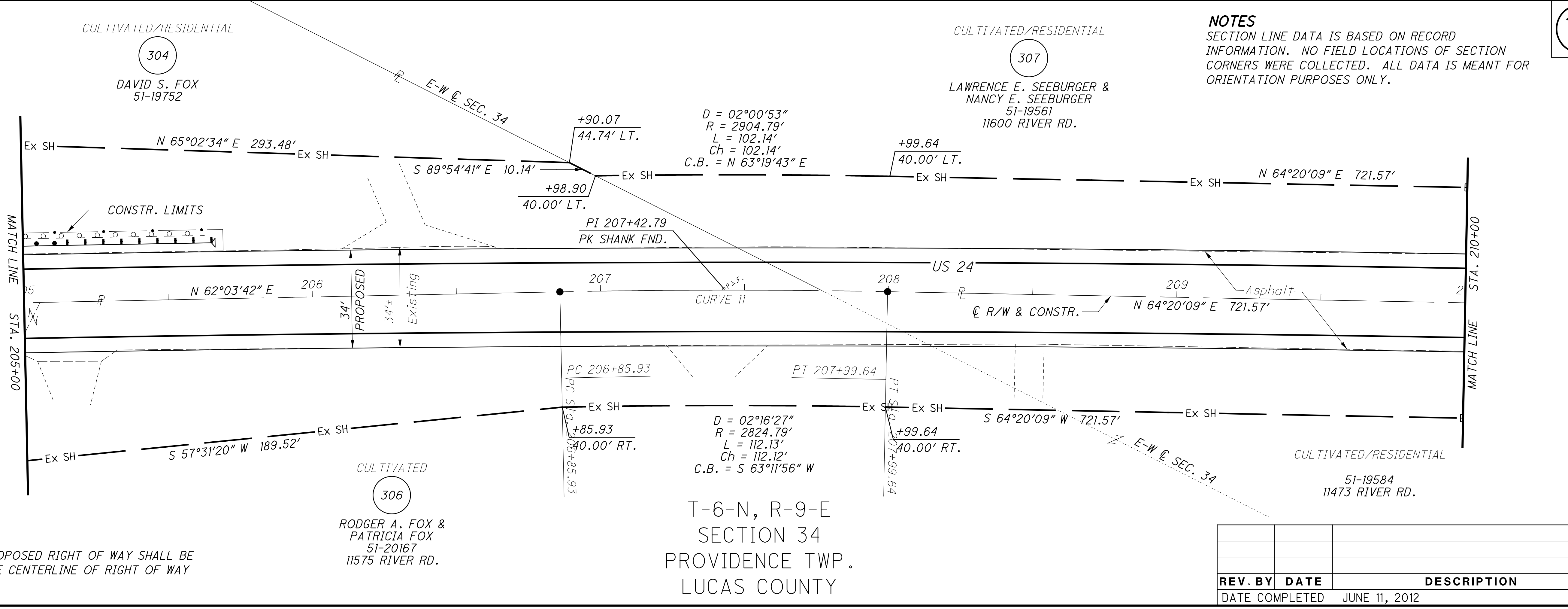
STRUCTURE KEY

- RESIDENTIAL
- COMMERCIAL
- ▨ OUT-BUILDING

T-6-N, R-9-E
SECTION 34
PROVIDENCE TWP.
LUCAS COUNTY



CURVE 11
P.I. = 207+42.79
D = 02°16'27" (RT)
Dc = 02°00'00"
R = 2864.79'
T = 56.86'
L = 113.71'
E = 0.56'
Ch = 113.71'
C.B. = N 63°11'56" E



NOTES

SECTION LINE DATA IS BASED ON RECORD INFORMATION. NO FIELD LOCATIONS OF SECTION CORNERS WERE COLLECTED. ALL DATA IS MEANT FOR ORIENTATION PURPOSES ONLY.

NOTES

ALL EXISTING AND PROPOSED RIGHT OF WAY SHALL BE REFERENCED FROM THE CENTERLINE OF RIGHT OF WAY AND CONSTRUCTION.

REV. BY	DATE	DESCRIPTION
DATE COMPLETED	JUNE 11, 2012	

RIGHT OF WAY PLAN
STA. 200+00 TO STA. 210+00

HEN-424-12.30
LUC-24-0.00

PID NO. **83984**

R/W DESIGNER SEA **KED**

R/W REVIEWER **KED**

78 / 128

179 / 230

M:\10060 (ODOT D2 GES)\Task 2a - HEN LUC 424 24 PID 83984.dgn\Right of Way\Plan Sheets\83984rd22.dgn 8/14/2012 4:14:30 PM ttt

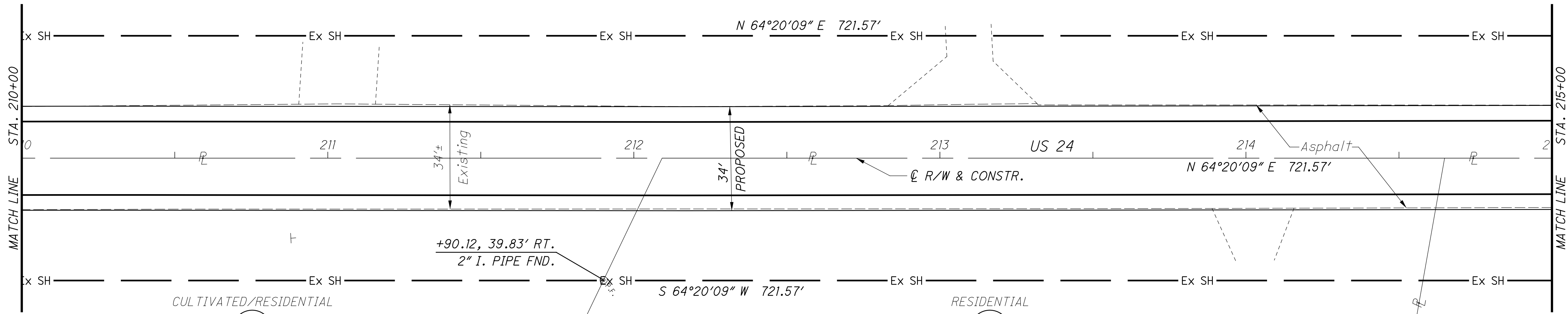
MONUMENT LEGEND

- ☐ EXISTING R/W MONUMENT BOX
- ▣ PROPOSED R/W MONUMENT BOX
- ⊙ EXISTING CONCRETE MONUMENT
- PROPOSED MAGNETIZED SPIKE
- ♣ RAILROAD SPIKE FOUND
- ♣ RAILROAD SPIKE SET
- I.P.F. IRON PIN FOUND
- ⊙ I.P.F. IRON PIN FOUND W/ ID CAP
- I.P.S. IRON PIN SET W/ ID CAP
- ⊙ I.P. IRON PIPE FOUND
- ⊙ I.P.S. IRON PIPE SET
- ⊙ P.K.F. P.K. NAIL FOUND
- P.K.S. P.K. NAIL SET

CULTIVATED/RESIDENTIAL

307
 LAWRENCE E. SEEBURGER &
 NANCY E. SEEBURGER
 51-19561
 11600 RIVER RD.

T-6-N, R-9-E
 SECTION 34
 PROVIDENCE TWP.
 LUCAS COUNTY



STRUCTURE KEY

- RESIDENTIAL
- COMMERCIAL
- ▨ OUT-BUILDING

306
 RODGER A. FOX &
 PATRICIA FOX
 51-19584
 11473 RIVER RD.

308
 MARY A. MACKIE
 51-19574
 11467 RIVER RD.

309
 JOSHUA D. MAGRUM &
 KAREN M. MAGRUM
 51-19568
 11465 RIVER RD.

CULTIVATED/RESIDENTIAL

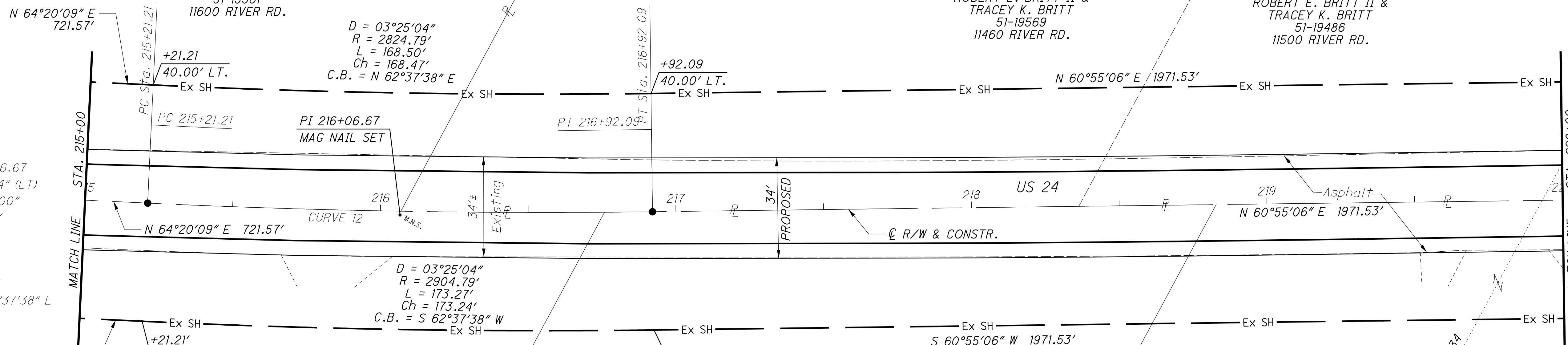
307
 LAWRENCE E. SEEBURGER &
 NANCY E. SEEBURGER
 51-19561
 11600 RIVER RD.

T-6-N, R-9-E
 SECTION 34
 PROVIDENCE TWP.
 LUCAS COUNTY

323
 WOODED
 ROBERT E. BRITT II &
 TRACEY K. BRITT
 51-19569
 11460 RIVER RD.

323
 WOODED
 ROBERT E. BRITT II &
 TRACEY K. BRITT
 51-19486
 11500 RIVER RD.

NOTES
 SECTION LINE DATA IS BASED ON
 RECORD INFORMATION. NO FIELD
 LOCATIONS OF SECTION CORNERS
 WERE COLLECTED. ALL DATA IS
 MEANT FOR ORIENTATION PURPOSES ONLY.



CURVE 12
 P.I. = 216+06.67
 D = 03°25'04" (LT)
 Dc = 02°00'00"
 R = 2864.79'
 T = 85.47'
 L = 170.88'
 E = 1.27'
 Ch = 170.86'
 C.B. = N 62°37'38" E

309
 JOSHUA D. MAGRUM &
 KAREN M. MAGRUM
 51-19568
 11465 RIVER RD.

328
 CULTIVATED
 JOSHUA MAGRUM &
 KAREN MAGRUM
 51-19485
 11461 RIVER RD.

310
 RESIDENTIAL
 JOHN L. STALL III &
 PATRICIA STALL
 51-19490
 11415 RIVER RD.

NOTES
 ALL EXISTING AND PROPOSED RIGHT OF WAY SHALL BE
 REFERENCED FROM THE CENTERLINE OF RIGHT OF WAY
 AND CONSTRUCTION.

REV. BY	DATE	DESCRIPTION

DATE COMPLETED JUNE 11, 2012

RIGHT OF WAY PLAN
 STA. 210+00 TO STA. 220+00

HEN-424-12.30
 LUC-24-0.00

PID NO. 83984

R/W DESIGNER SEA R/W REVIEWER KED

79/128

180
230

M:\10060 (ODOT D2 GES)\Task 2a - HEN LUC 424 24 PID 83984\dgn\Right of Way\Plan Sheets\83984rd23.dgn 8/14/2012 4:15:09 PM tit

MONUMENT LEGEND

- ☐ EXISTING R/W MONUMENT BOX
- ▣ PROPOSED R/W MONUMENT BOX
- ⊙ EXISTING CONCRETE MONUMENT
- PROPOSED MAGNETIZED SPIKE
- ⚡ RAILROAD SPIKE FOUND
- ⚡ RAILROAD SPIKE SET
- ⊙ I.P.F. IRON PIN FOUND
- ⊙ I.P.F. IRON PIN FOUND W/ ID CAP
- I.P.S. IRON PIN SET W/ ID CAP
- ⊙ I.P.F. IRON PIPE FOUND
- ⊙ I.P.S. IRON PIPE SET
- ⊙ P.K.F. P.K. NAIL FOUND
- ⊙ P.K.S. P.K. NAIL SET

NOTES

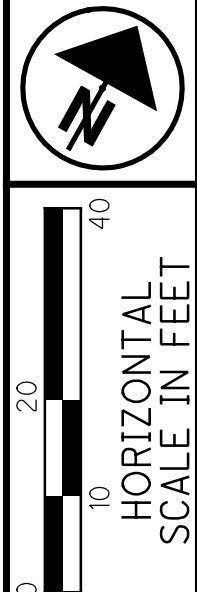
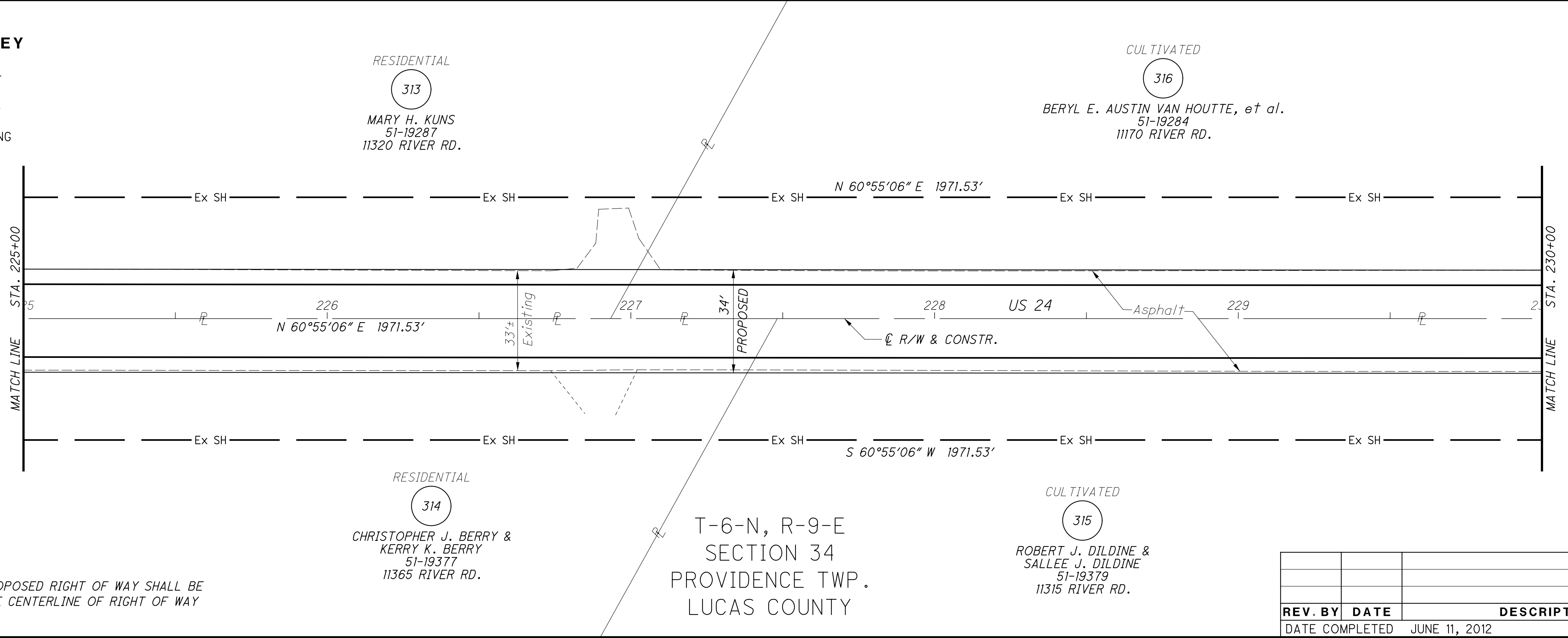
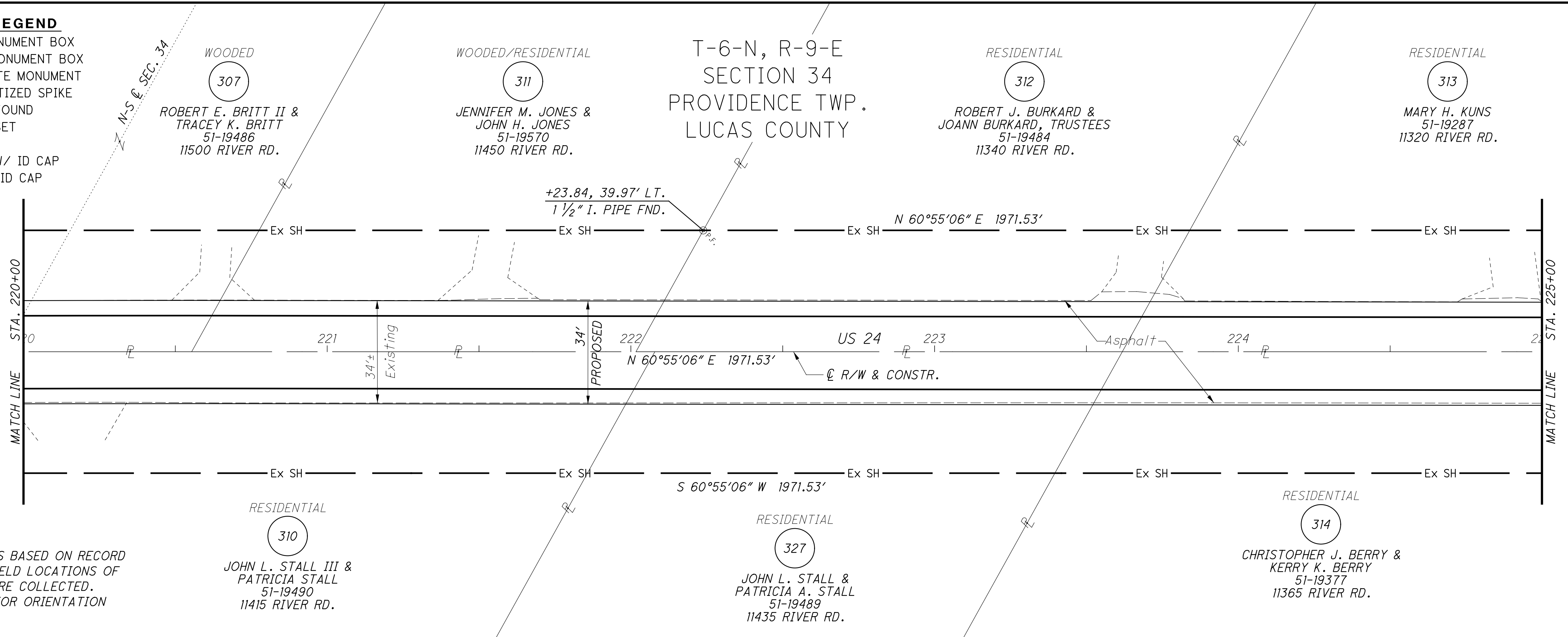
SECTION LINE DATA IS BASED ON RECORD INFORMATION. NO FIELD LOCATIONS OF SECTION CORNERS WERE COLLECTED. ALL DATA IS MEANT FOR ORIENTATION PURPOSES ONLY.

STRUCTURE KEY

- ☐ RESIDENTIAL
- ▣ COMMERCIAL
- ▨ OUT-BUILDING

NOTES

ALL EXISTING AND PROPOSED RIGHT OF WAY SHALL BE REFERENCED FROM THE CENTERLINE OF RIGHT OF WAY AND CONSTRUCTION.



PID NO. **83984**

R/W DESIGNER SEA R/W REVIEWER KED

RIGHT OF WAY PLAN
STA. 220+00 TO STA. 230+00

HEN-424-12.30
LUC-24-0.00

80/128

181
230

REV. BY	DATE	DESCRIPTION
DATE COMPLETED		JUNE 11, 2012

M:\10060 (ODOT D2 GES)\Task 2a - HEN LUC 424 24 PID 83984\dgn\Right of Way\Plan Sheets\83984r24.dgn 8/14/2012 4:15:46 PM tit

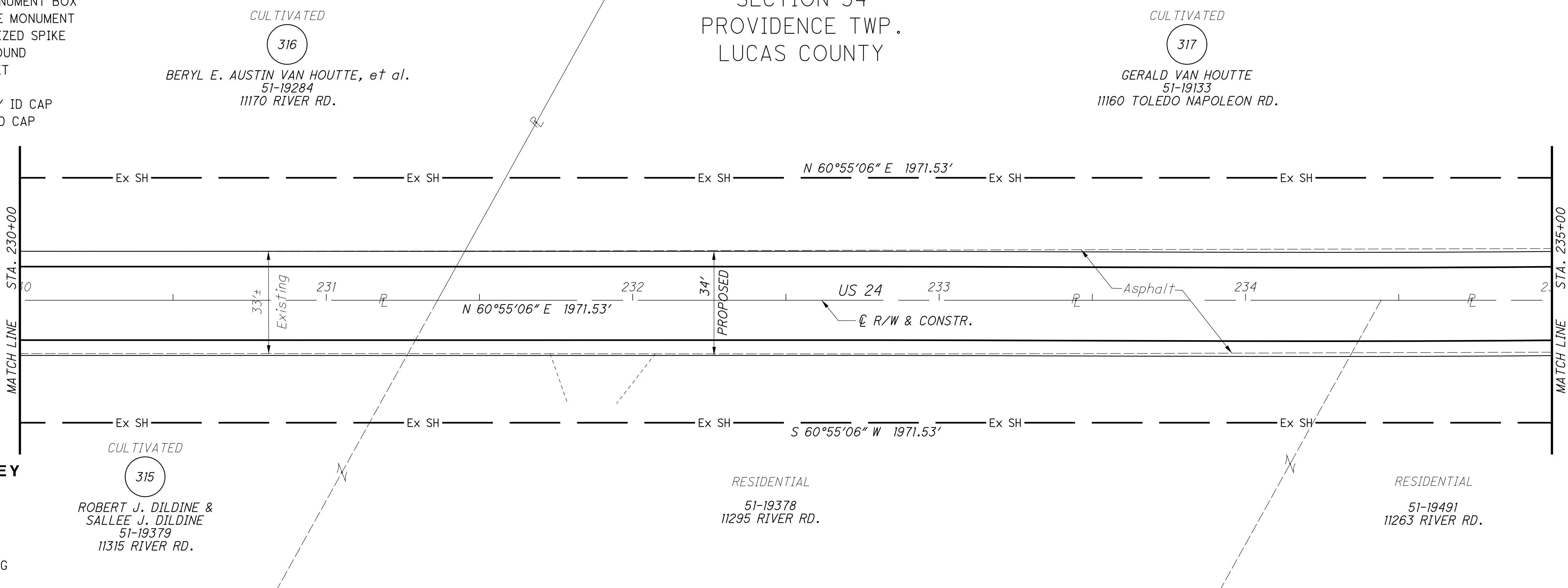
MONUMENT LEGEND

- ☐ EXISTING R/W MONUMENT BOX
- ▣ PROPOSED R/W MONUMENT BOX
- ⊙ EXISTING CONCRETE MONUMENT
- PROPOSED MAGNETIZED SPIKE
- ⚡ RAILROAD SPIKE FOUND
- ⚡ RAILROAD SPIKE SET
- I.P.F. IRON PIN FOUND
- ⊙ I.P.F. IRON PIN FOUND W/ ID CAP
- I.P.S. IRON PIN SET W/ ID CAP
- ⊙ I.P.F. IRON PIPE FOUND
- ⊙ I.P.S. IRON PIPE SET
- ⊙ R.K.F. P.K. NAIL FOUND
- R.K.S. P.K. NAIL SET

STRUCTURE KEY

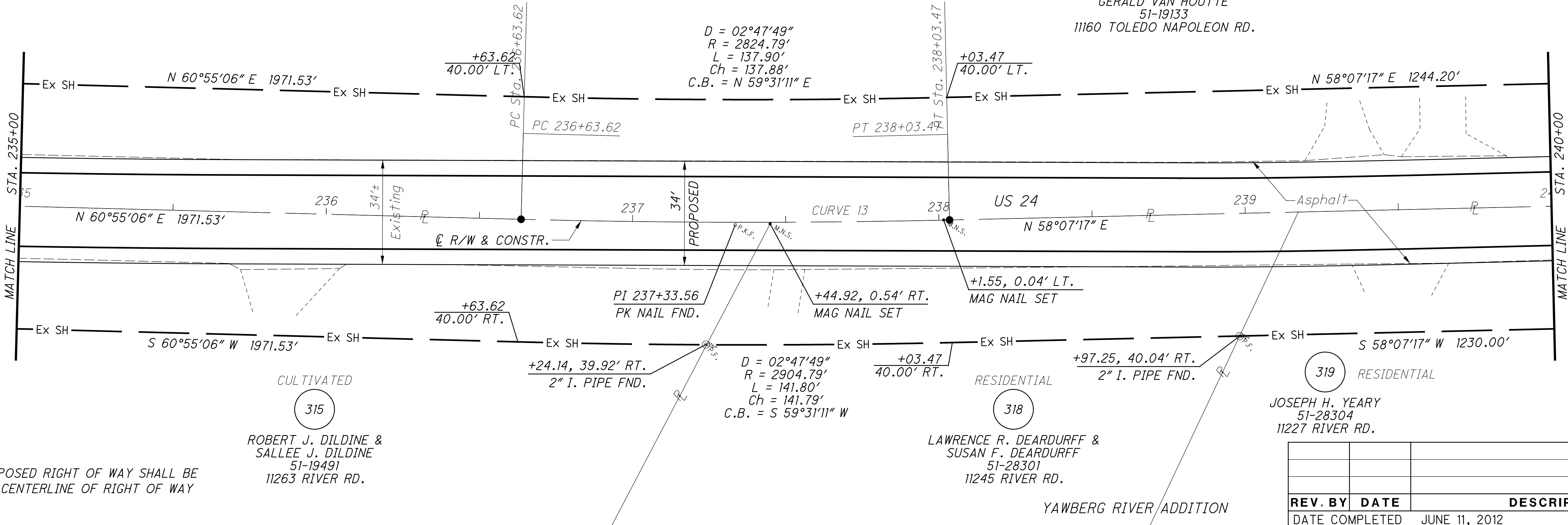
- RESIDENTIAL
- COMMERCIAL
- ▨ OUT-BUILDING

T-6-N, R-9-E
SECTION 34
PROVIDENCE TWP.
LUCAS COUNTY



CURVE 13
P.I. = 237+33.56
D = 02°47'49" (LT)
Dc = 02°00'00"
R = 2864.79'
T = 69.94'
L = 139.85'
E = 0.85'
Ch = 139.84'
C.B. = N 59°31'11" E

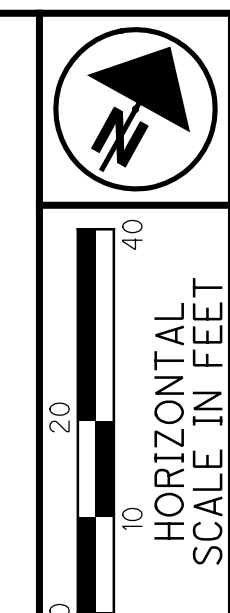
T-6-N, R-9-E
SECTION 34
PROVIDENCE TWP.
LUCAS COUNTY



NOTES
ALL EXISTING AND PROPOSED RIGHT OF WAY SHALL BE REFERENCED FROM THE CENTERLINE OF RIGHT OF WAY AND CONSTRUCTION.

REV. BY	DATE	DESCRIPTION

DATE COMPLETED JUNE 11, 2012



PID NO. **83984**
R/W DESIGNER SEA R/W REVIEWER KED

RIGHT OF WAY PLAN
STA. 230+00 TO STA. 240+00

HEN-424-12.30
LUC-24-0.00

81/128
182
230

M:\10060 (ODOT D2 GES)\Task 2a - HEN LUC 424 24 PID 83984\dgn\Right of Way\Plan Sheets\83984r25.dgn 8/14/2012 4:16:24 PM tit

MONUMENT LEGEND

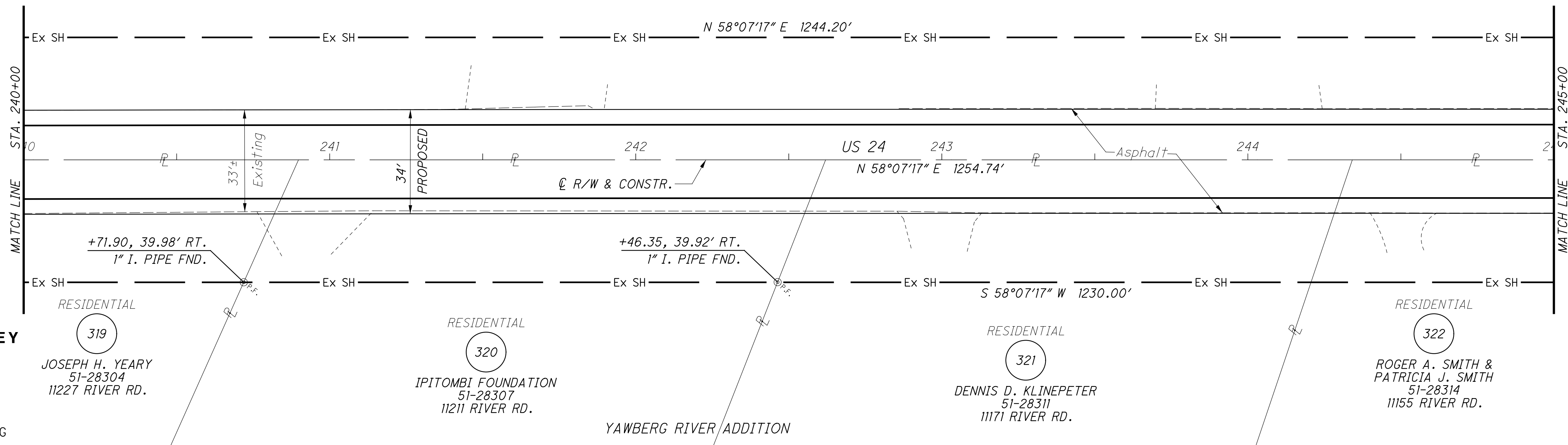
- ☐ EXISTING R/W MONUMENT BOX
- ▣ PROPOSED R/W MONUMENT BOX
- ⊙ EXISTING CONCRETE MONUMENT
- PROPOSED MAGNETIZED SPIKE
- ⊗ RAILROAD SPIKE FOUND
- ✱ RAILROAD SPIKE SET
- I.P.F. IRON PIN FOUND
- ⊙ I.P.F. IRON PIN FOUND W/ ID CAP
- I.P.S. IRON PIN SET W/ ID CAP
- ⊙ I.P.F. IRON PIPE FOUND
- ⊙ I.P.S. IRON PIPE SET
- ⊙ P.K.F. P.K. NAIL FOUND
- P.K.S. P.K. NAIL SET

STRUCTURE KEY

- RESIDENTIAL
- COMMERCIAL
- ▨ OUT-BUILDING

T-6-N, R-9-E
SECTION 34
PROVIDENCE TWP.
LUCAS COUNTY

CULTIVATED
317
GERALD VAN HOUTTE
51-19133
11160 TOLEDO NAPOLEON RD.

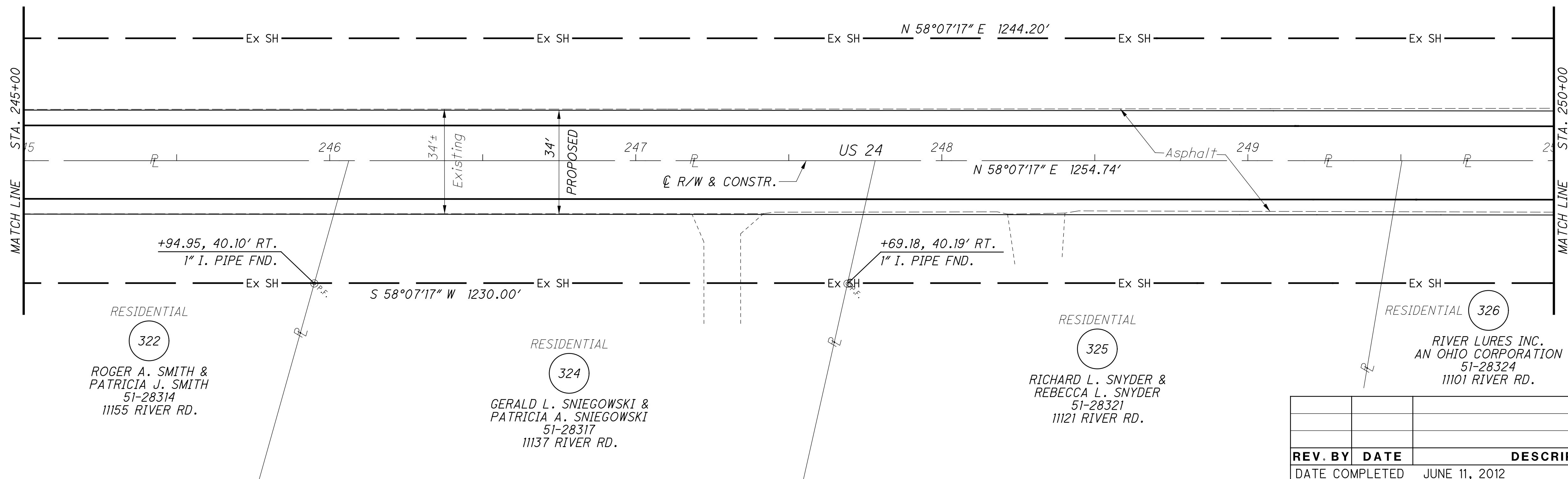


NOTES

ALL EXISTING AND PROPOSED RIGHT OF WAY SHALL BE REFERENCED FROM THE CENTERLINE OF RIGHT OF WAY AND CONSTRUCTION.


T-6-N, R-9-E
SECTION 34
PROVIDENCE TWP.
LUCAS COUNTY

CULTIVATED
317
GERALD VAN HOUTTE
51-19133
11160 TOLEDO NAPOLEON RD.



REV. BY	DATE	DESCRIPTION

DATE COMPLETED JUNE 11, 2012



PID NO. 83984
R/W DESIGNER SEA R/W REVIEWER KED

RIGHT OF WAY PLAN
STA. 240+00 TO STA. 250+00

HEN-424-12.30
LUC-24-0.00

82/128
183
230

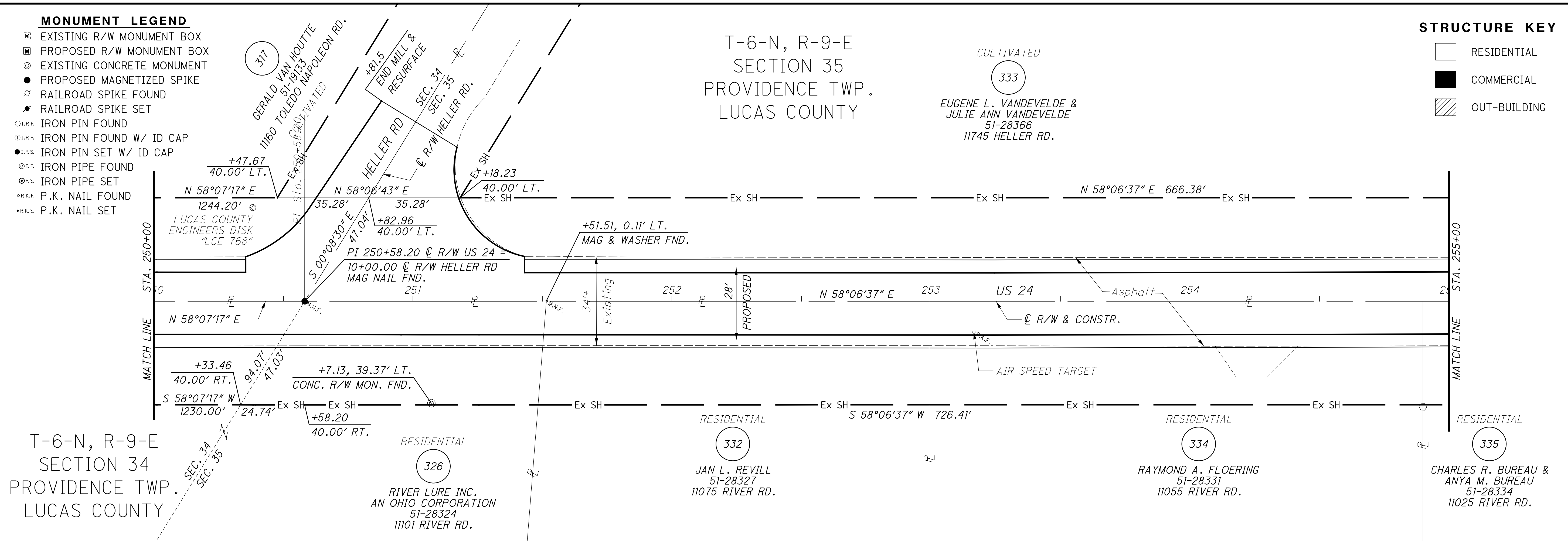
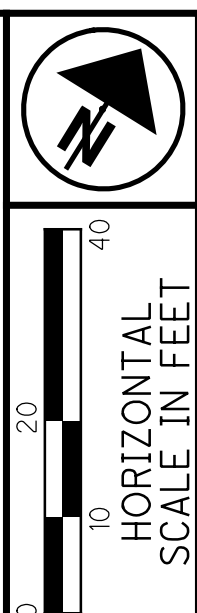
M:\10060 (ODOT D2 GES)\Task 2a - HEN LUC 424 24 PID 83984.dgn\Right of Way Plan Sheets\83984r26.dgn 8/14/2012 4:17:05 PM tit

MONUMENT LEGEND

- ☐ EXISTING R/W MONUMENT BOX
- ▣ PROPOSED R/W MONUMENT BOX
- ⊙ EXISTING CONCRETE MONUMENT
- PROPOSED MAGNETIZED SPIKE
- ⊗ RAILROAD SPIKE FOUND
- ✱ RAILROAD SPIKE SET
- I.P.F. IRON PIN FOUND
- ⊖ I.P.F. IRON PIN FOUND W/ ID CAP
- I.P.S. IRON PIN SET W/ ID CAP
- ⊖ I.P.F. IRON PIPE FOUND
- ⊖ I.P.S. IRON PIPE SET
- ⊖ P.K.F. P.K. NAIL FOUND
- ⊖ P.K.S. P.K. NAIL SET

STRUCTURE KEY

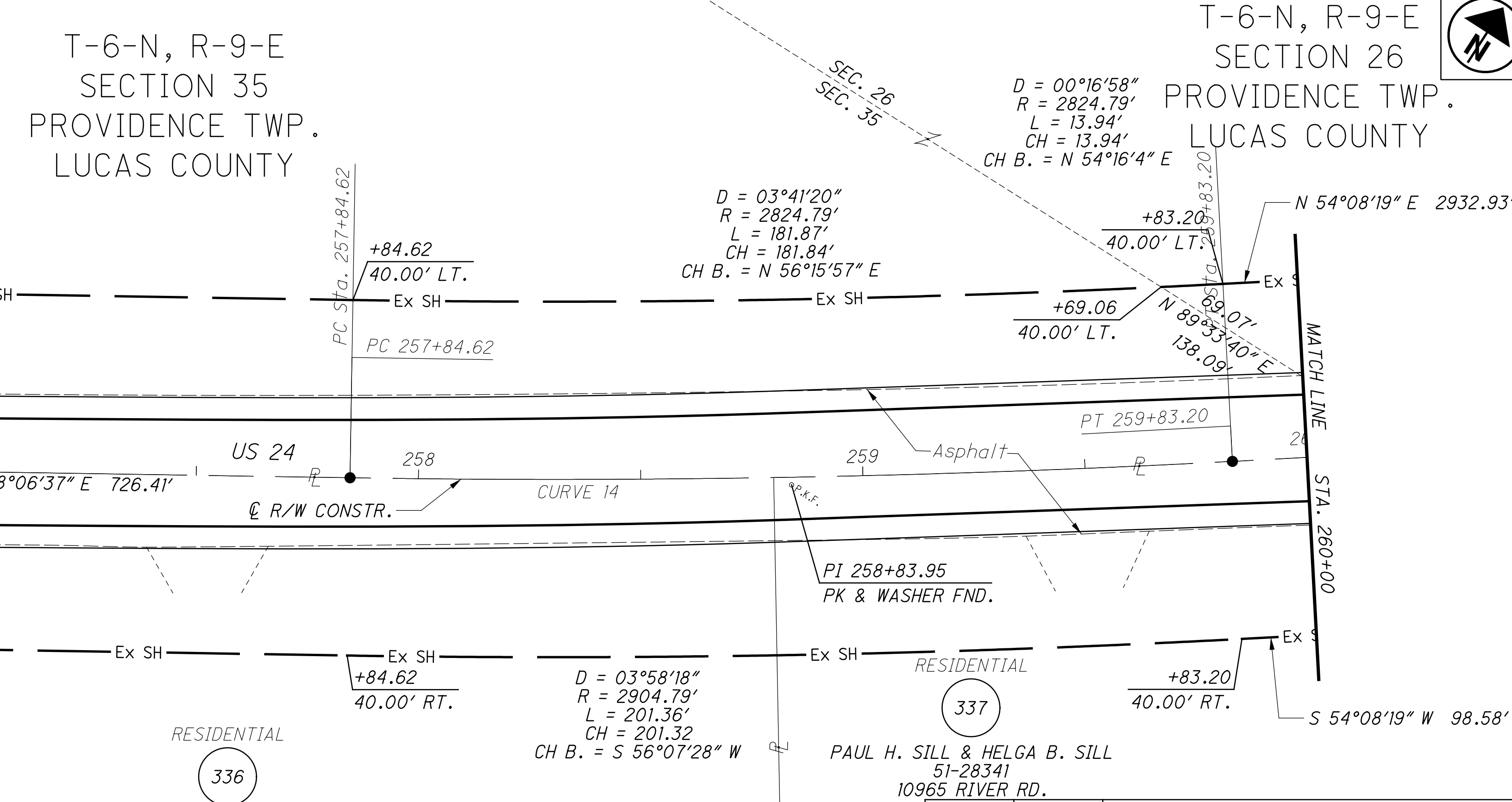
- RESIDENTIAL
- COMMERCIAL
- ▨ OUT-BUILDING



NOTES
SECTION LINE DATA IS BASED ON RECORD INFORMATION. NO FIELD LOCATIONS OF SECTION CORNERS WERE COLLECTED. ALL DATA IS MEANT FOR ORIENTATION PURPOSES ONLY.

CURVE 14
P.I. = 258+83.95
D = 03°58'18" (LT)
Dc = 02°00'00"
R = 2,864.79'
T = 99.33'
L = 198.58'
E = 1.72'
Ch = 198.54'
C.B. = N 56°07'28" E

NOTES
ALL EXISTING AND PROPOSED RIGHT OF WAY SHALL BE REFERENCED FROM THE CENTERLINE OF RIGHT OF WAY AND CONSTRUCTION.



REV. BY	DATE	DESCRIPTION

DATE COMPLETED JUNE 11, 2012

PID NO. **83984**

R/W DESIGNER SEA R/W REVIEWER KED

RIGHT OF WAY PLAN
STA. 250+00 TO STA. 260+00

HEN-424-12.30
LUC-24-0.00

83/128

184
230

M:\10060 (ODOT D2 GES)\Task 2a - HEN LUC 424 24 PID 83984\dgn\Right of Way\Plan Sheets\83984r27.dgn 8/14/2012 4:17:39 PM tit

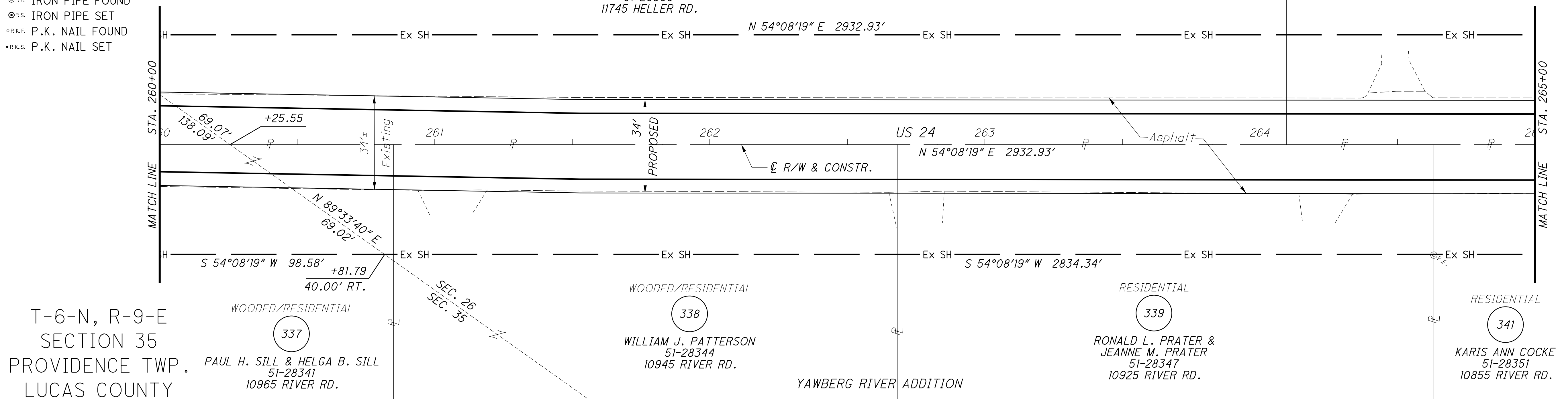
MONUMENT LEGEND

- ☐ EXISTING R/W MONUMENT BOX
- ▭ PROPOSED R/W MONUMENT BOX
- ⊕ EXISTING CONCRETE MONUMENT
- PROPOSED MAGNETIZED SPIKE
- ⚡ RAILROAD SPIKE FOUND
- ⚡ RAILROAD SPIKE SET
- I.P.F. IRON PIN FOUND
- ⊙ I.P.F. IRON PIN FOUND W/ ID CAP
- I.P.S. IRON PIN SET W/ ID CAP
- ⊙ I.P.F. IRON PIPE FOUND
- ⊙ I.P.S. IRON PIPE SET
- ⊙ P.K.F. P.K. NAIL FOUND
- ⊙ P.K.S. P.K. NAIL SET

NOTES

SECTION LINE DATA IS BASED ON RECORD INFORMATION. NO FIELD LOCATIONS OF SECTION CORNERS WERE COLLECTED. ALL DATA IS MEANT FOR ORIENTATION PURPOSES ONLY.

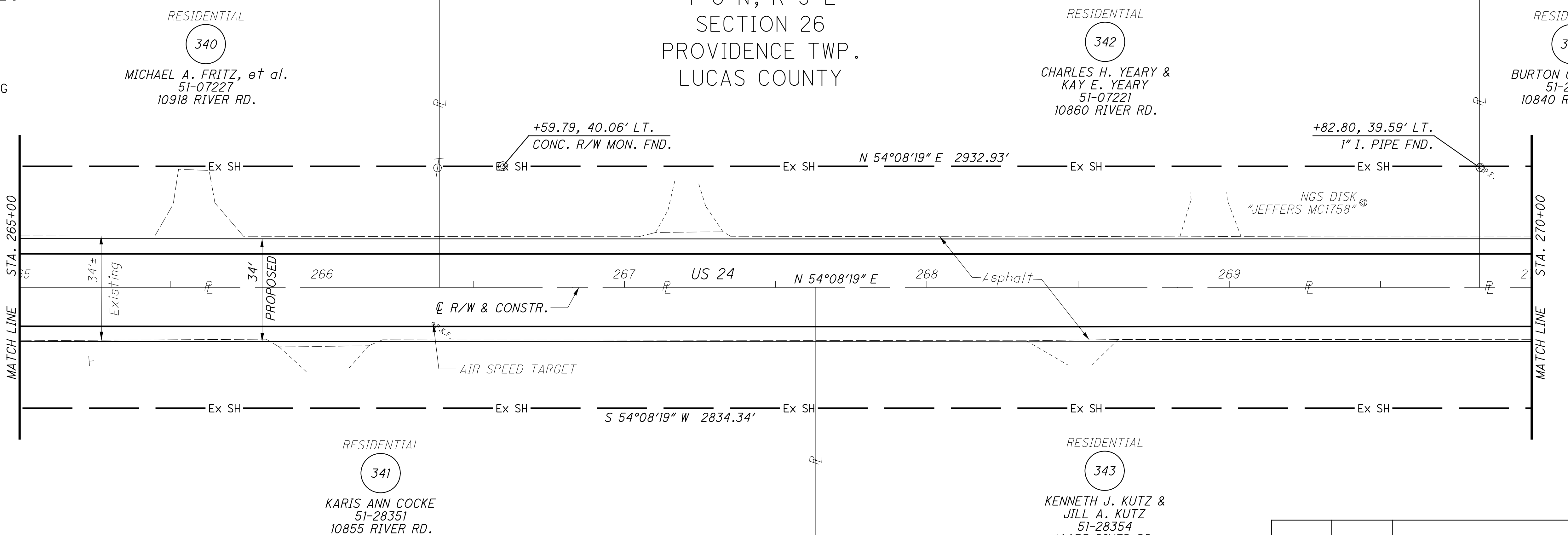
T-6-N, R-9-E
SECTION 26
PROVIDENCE TWP.
LUCAS COUNTY



STRUCTURE KEY

- ☐ RESIDENTIAL
- ▭ COMMERCIAL
- ▨ OUT-BUILDING

T-6-N, R-9-E
SECTION 26
PROVIDENCE TWP.
LUCAS COUNTY



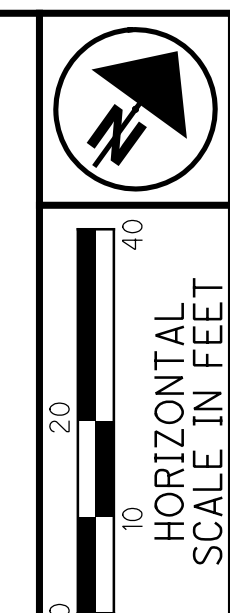
NOTES

ALL EXISTING AND PROPOSED RIGHT OF WAY SHALL BE REFERENCED FROM THE CENTERLINE OF RIGHT OF WAY AND CONSTRUCTION.

YAWBERG RIVER ADDITION

REV. BY	DATE	DESCRIPTION

DATE COMPLETED JUNE 11, 2012



PID NO.
83984

R/W DESIGNER
SEA
R/W REVIEWER
KED

RIGHT OF WAY PLAN
STA. 260+00 TO STA. 270+00

HEN-424-12.30
LUC-24-0.00

84/128

185
230

M:\10060 (ODOT D2 GES)\Task 2a - HEN LUC 424 24 PID 83984.dgn\Right of Way\Plan Sheets\83984r28.dgn 8/14/2012 4:18:17 PM tit

MONUMENT LEGEND

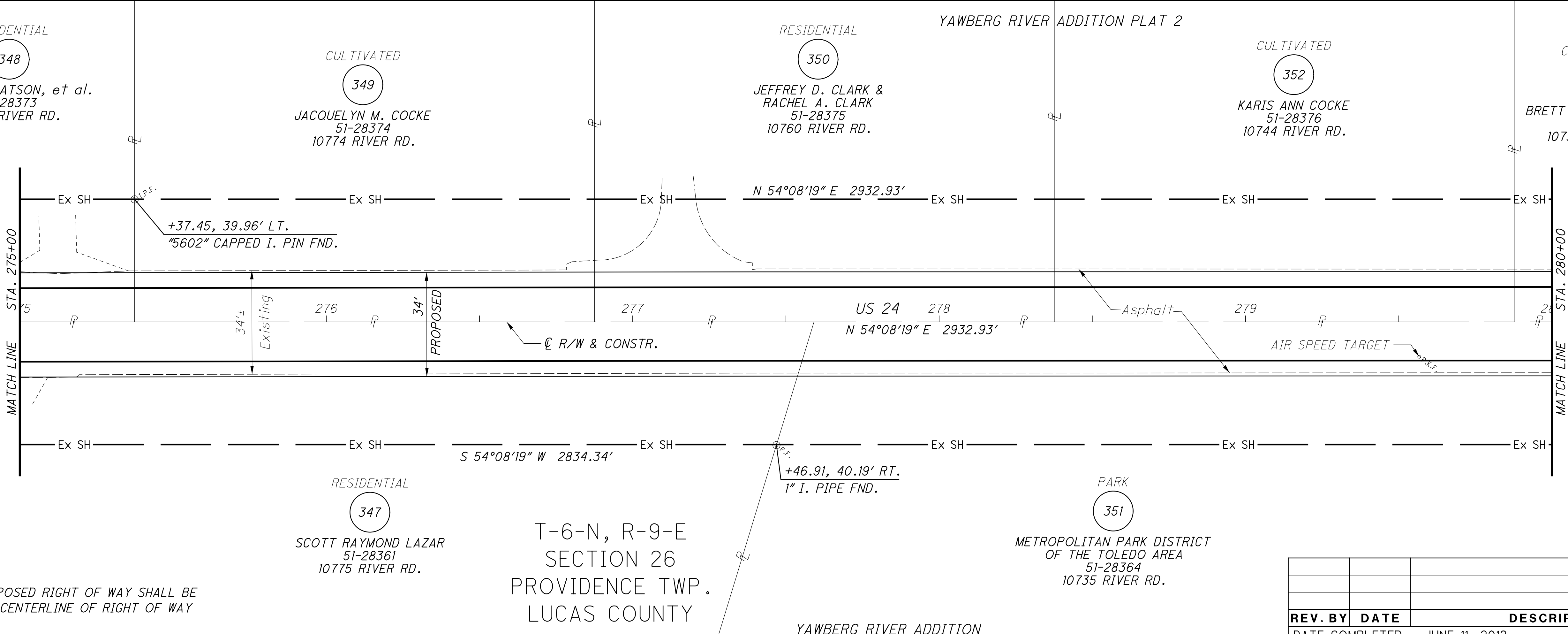
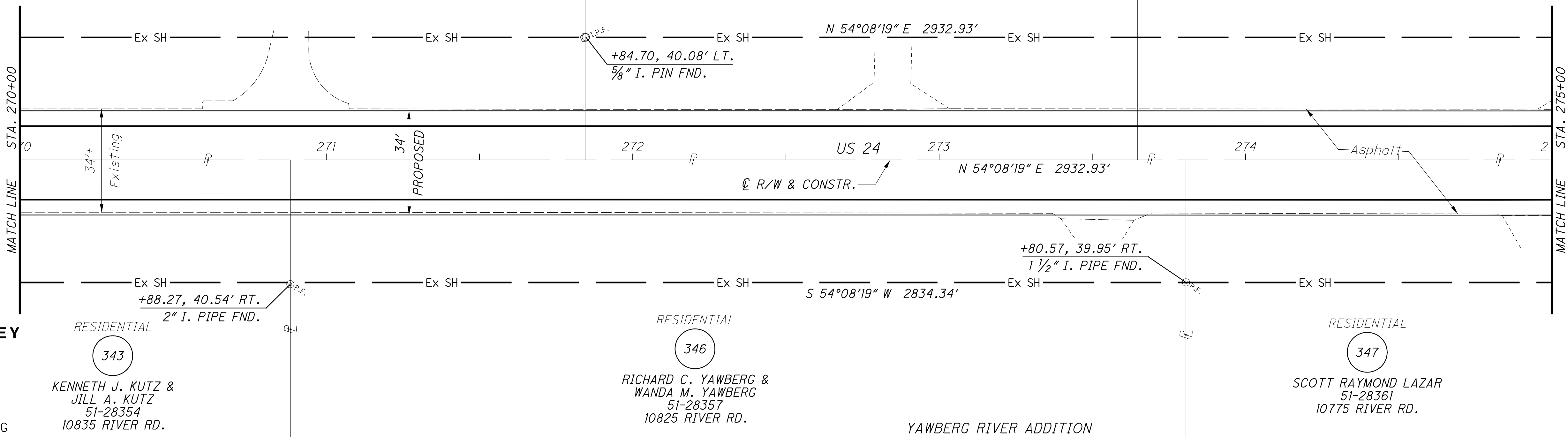
- ◻ EXISTING R/W MONUMENT BOX
- ◻ PROPOSED R/W MONUMENT BOX
- ⊙ EXISTING CONCRETE MONUMENT
- PROPOSED MAGNETIZED SPIKE
- ⊗ RAILROAD SPIKE FOUND
- ✱ RAILROAD SPIKE SET
- I.P.F. IRON PIN FOUND
- ⊙ I.P.F. IRON PIN FOUND W/ ID CAP
- I.P.S. IRON PIN SET W/ ID CAP
- ⊙ I.P.F. IRON PIPE FOUND
- ⊙ I.P.S. IRON PIPE SET
- ⊙ P.K.F. P.K. NAIL FOUND
- ⊙ P.K.S. P.K. NAIL SET

STRUCTURE KEY

- ◻ RESIDENTIAL
- COMMERCIAL
- ▨ OUT-BUILDING

T-6-N, R-9-E
SECTION 26
PROVIDENCE TWP.
LUCAS COUNTY

YAWBERG RIVER ADDITION PLAT 2



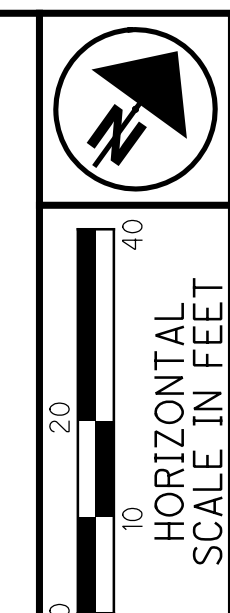
NOTES
ALL EXISTING AND PROPOSED RIGHT OF WAY SHALL BE REFERENCED FROM THE CENTERLINE OF RIGHT OF WAY AND CONSTRUCTION.

T-6-N, R-9-E
SECTION 26
PROVIDENCE TWP.
LUCAS COUNTY

YAWBERG RIVER ADDITION

REV. BY	DATE	DESCRIPTION

DATE COMPLETED JUNE 11, 2012



PID NO. **83984**
R/W DESIGNER SEA R/W REVIEWER KED

RIGHT OF WAY PLAN
STA. 270+00 TO STA. 280+00

HEN-424-12.30
LUC-24-0.00

85/128
186
230

M:\10060 (ODOT D2 GES)\Task 2a - HEN LUC 424 24 PID 83984\dgn\Right of Way\Plan Sheets\83984.rdg 8/14/2012 4:18:57 PM tit

MONUMENT LEGEND

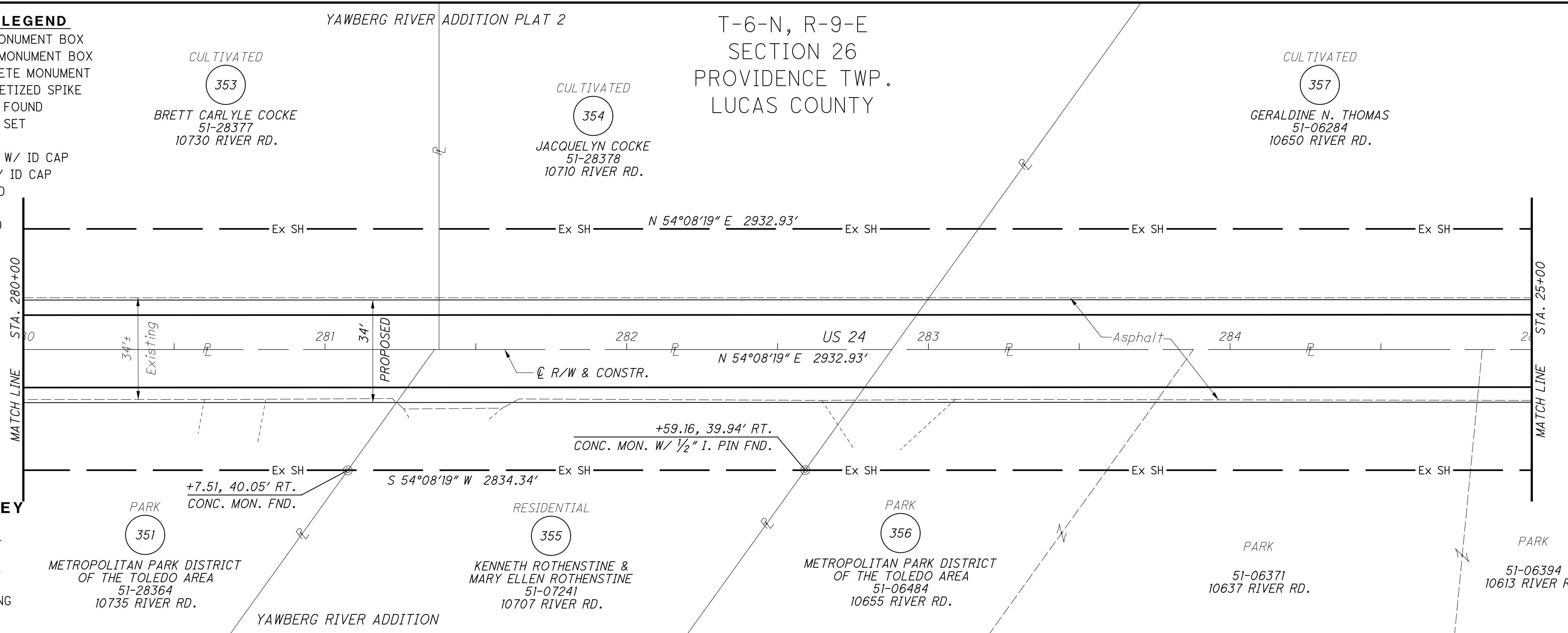
- ☐ EXISTING R/W MONUMENT BOX
- ▣ PROPOSED R/W MONUMENT BOX
- ⊙ EXISTING CONCRETE MONUMENT
- PROPOSED MAGNETIZED SPIKE
- ⚡ RAILROAD SPIKE FOUND
- ⚡ RAILROAD SPIKE SET
- I.P.F. IRON PIN FOUND
- ⊖ I.P.F. IRON PIN FOUND W/ ID CAP
- I.P.S. IRON PIN SET W/ ID CAP
- ⊖ I.P.S. IRON PIPE FOUND
- ⊖ I.P.S. IRON PIPE SET
- ⊖ P.K.F. P.K. NAIL FOUND
- ⊖ P.K.S. P.K. NAIL SET

STRUCTURE KEY

- RESIDENTIAL
- COMMERCIAL
- ▨ OUT-BUILDING

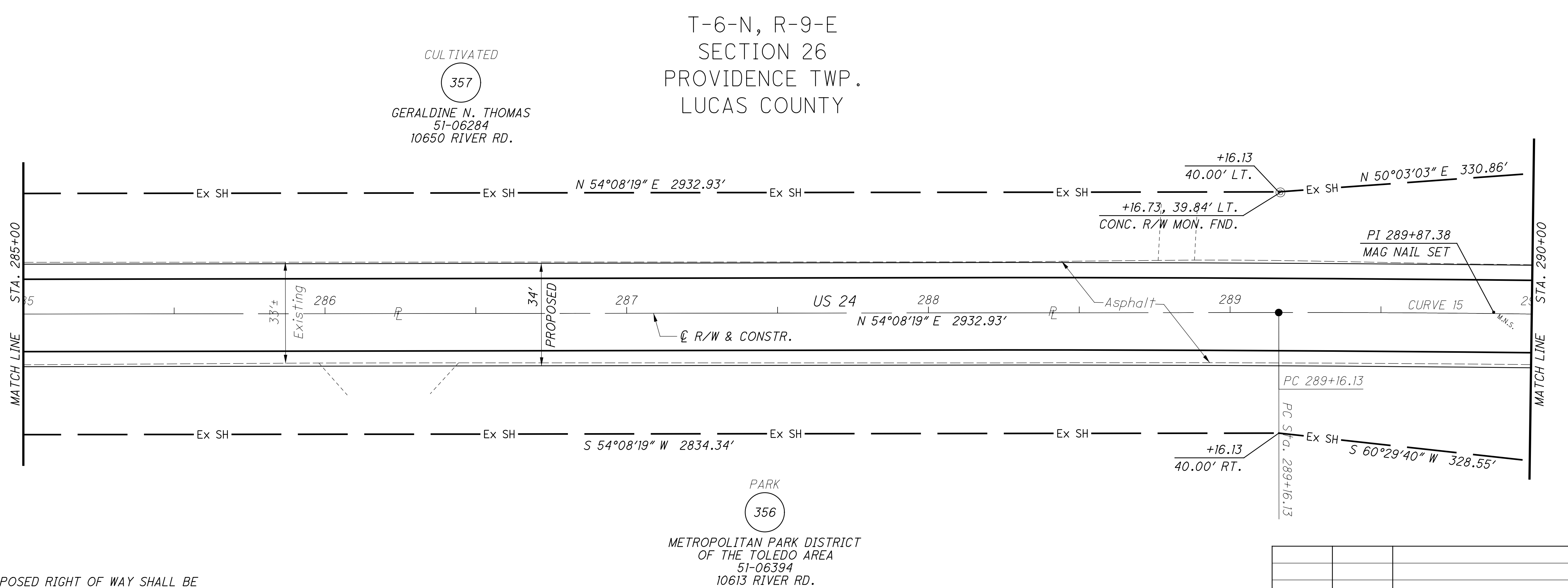
YAWBERG RIVER ADDITION PLAT 2

T-6-N, R-9-E
SECTION 26
PROVIDENCE TWP.
LUCAS COUNTY



CURVE 15
P.I. = 289+87.38
D = 01°25'30" (RT)
Dc = 01°00'00"
R = 5729.58'
T = 71.25'
L = 142.49'
E = 0.44'
Ch = 142.49'
C.B. = N 54°51'04" E

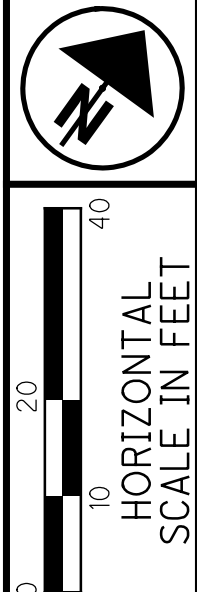
T-6-N, R-9-E
SECTION 26
PROVIDENCE TWP.
LUCAS COUNTY



NOTES

ALL EXISTING AND PROPOSED RIGHT OF WAY SHALL BE REFERENCED FROM THE CENTERLINE OF RIGHT OF WAY AND CONSTRUCTION.

REV. BY	DATE	DESCRIPTION



PID NO. **83984**
R/W DESIGNER SEA R/W REVIEWER KED

RIGHT OF WAY PLAN
STA. 280+00 TO STA. 290+00

HEN-424-12.30
LUC-24-0.00

86/128
187
230

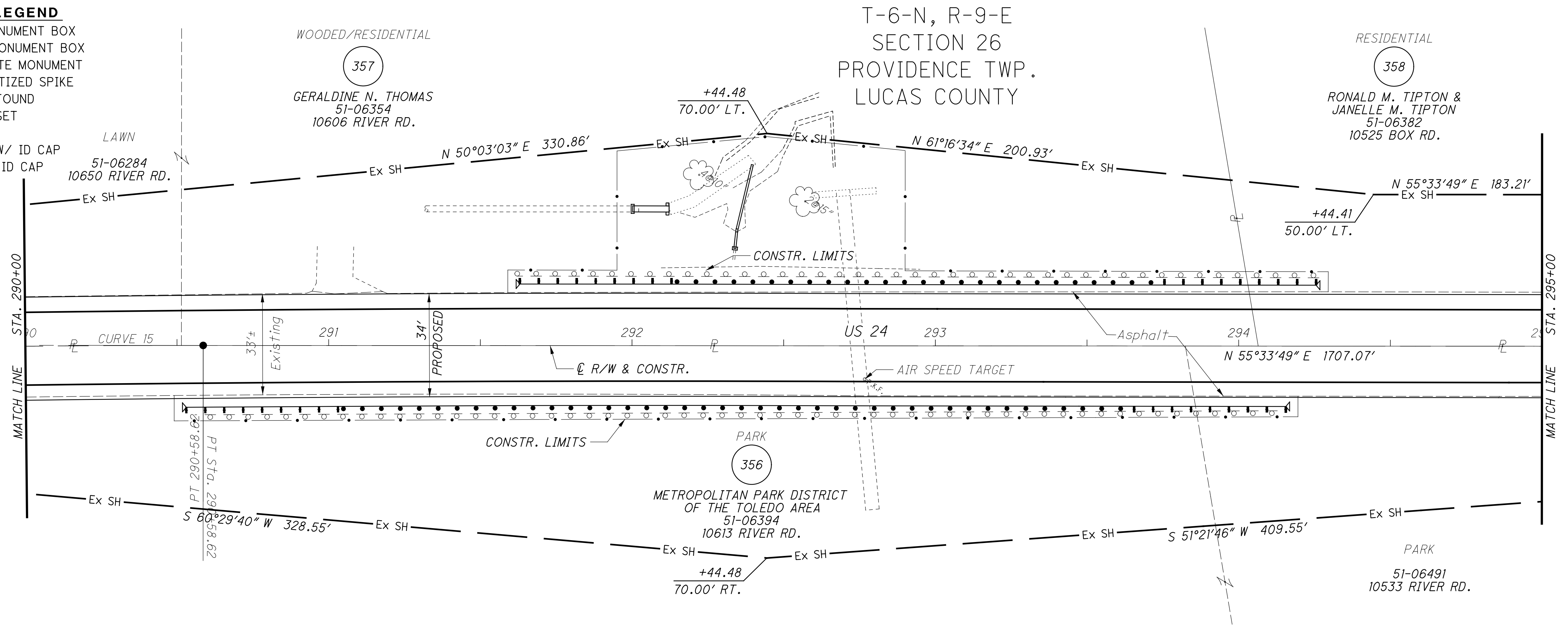
DATE COMPLETED JUNE 11, 2012

M:\10060 (ODOT D2 GES)\Task 2a - HEN LUC 424 24 PID 83984.dgn\Right of Way\Plan Sheets\83984.r30.dgn 8/14/2012 4:19:35 PM tit

MONUMENT LEGEND

- ☐ EXISTING R/W MONUMENT BOX
- ▣ PROPOSED R/W MONUMENT BOX
- ⊙ EXISTING CONCRETE MONUMENT
- PROPOSED MAGNETIZED SPIKE
- ⌵ RAILROAD SPIKE FOUND
- ✱ RAILROAD SPIKE SET
- I.P.F. IRON PIN FOUND
- ⊖ I.P.F. IRON PIN FOUND W/ ID CAP
- I.P.S. IRON PIN SET W/ ID CAP
- ⊖ I.P.S. IRON PIPE FOUND
- ⊙ I.P.S. IRON PIPE SET
- ⌵ P.K.F. P.K. NAIL FOUND
- P.K.S. P.K. NAIL SET

T-6-N, R-9-E
SECTION 26
PROVIDENCE TWP.
LUCAS COUNTY

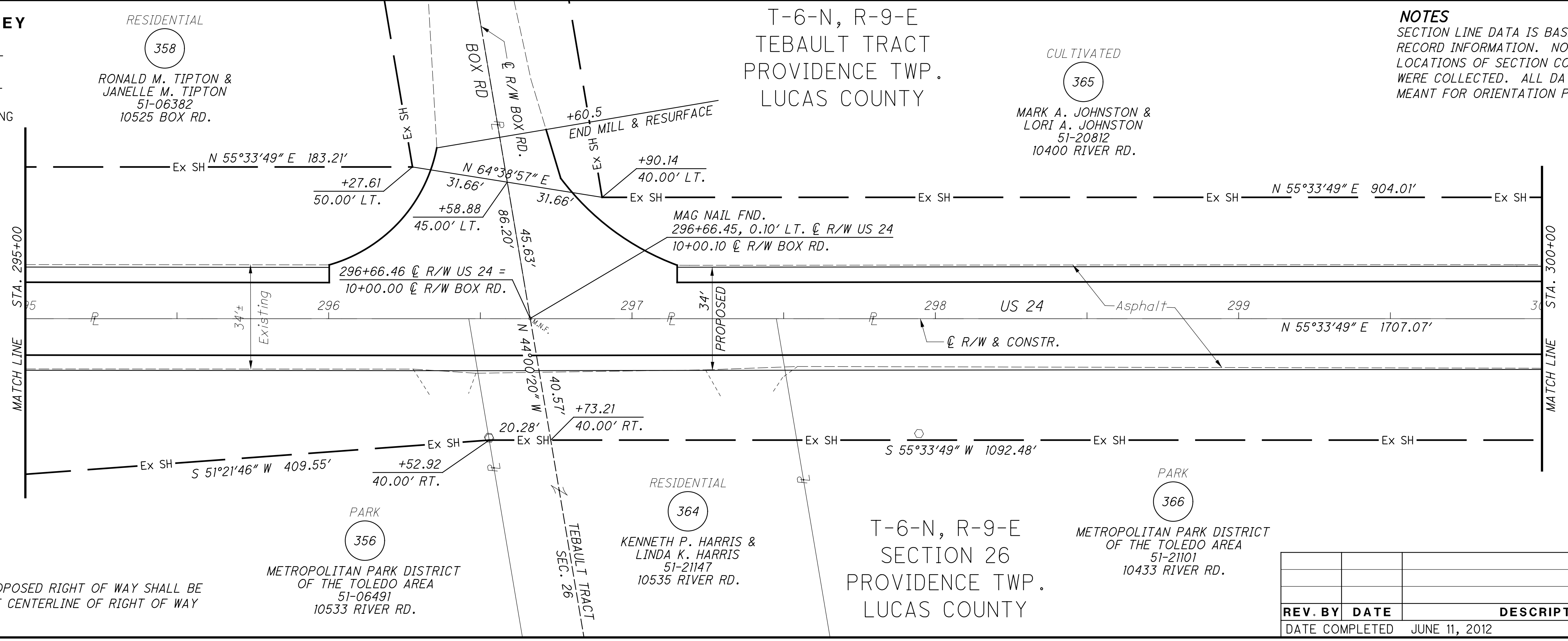


CURVE 15
P.I. = 289+87.38
D = 01°25'30" (RT)
Dc = 01°00'00"
R = 5729.58'
T = 71.25'
L = 142.49'
E = 0.44'
Ch = 142.49'
C.B. = N 54°51'04" E

STRUCTURE KEY

- ☐ RESIDENTIAL
- ▣ COMMERCIAL
- ▨ OUT-BUILDING

T-6-N, R-9-E
TEBAULT TRACT
PROVIDENCE TWP.
LUCAS COUNTY



NOTES
ALL EXISTING AND PROPOSED RIGHT OF WAY SHALL BE REFERENCED FROM THE CENTERLINE OF RIGHT OF WAY AND CONSTRUCTION.

NOTES
SECTION LINE DATA IS BASED ON RECORD INFORMATION. NO FIELD LOCATIONS OF SECTION CORNERS WERE COLLECTED. ALL DATA IS MEANT FOR ORIENTATION PURPOSES ONLY.

REV. BY	DATE	DESCRIPTION
DATE COMPLETED		JUNE 11, 2012

PID NO. **83984**

R/W DESIGNER: SEA
R/W REVIEWER: KED

RIGHT OF WAY PLAN
 STA. 290+00 TO STA. 300+00

HEN-424-12.30
 LUC-24-0.00

87/128

188
 230

M:\10060 (ODOT D2 GES)\Task 2a - HEN LUC 424 24 PID 83984.dgn\Right of Way\Plan Sheets\83984.rd31.dgn 8/14/2012 4:20:10 PM tit

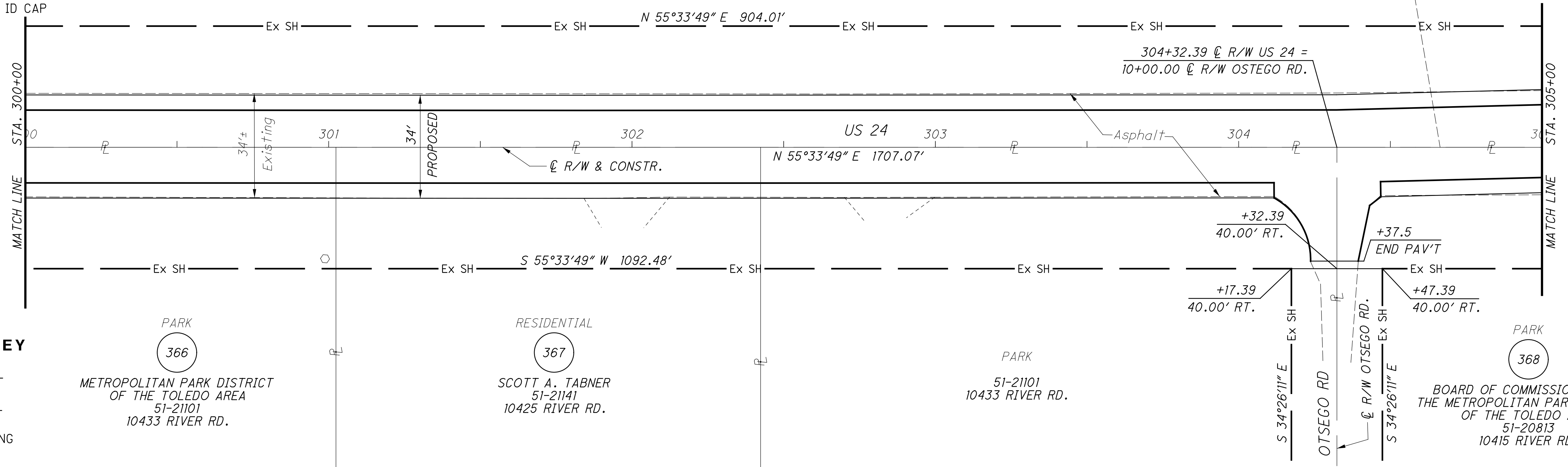
MONUMENT LEGEND

- EXISTING R/W MONUMENT BOX
- PROPOSED R/W MONUMENT BOX
- EXISTING CONCRETE MONUMENT
- PROPOSED MAGNETIZED SPIKE
- RAILROAD SPIKE FOUND
- RAILROAD SPIKE SET
- IRON PIN FOUND
- IRON PIN FOUND W/ ID CAP
- IRON PIN SET W/ ID CAP
- IRON PIPE FOUND
- IRON PIPE SET
- P.K. NAIL FOUND
- P.K. NAIL SET

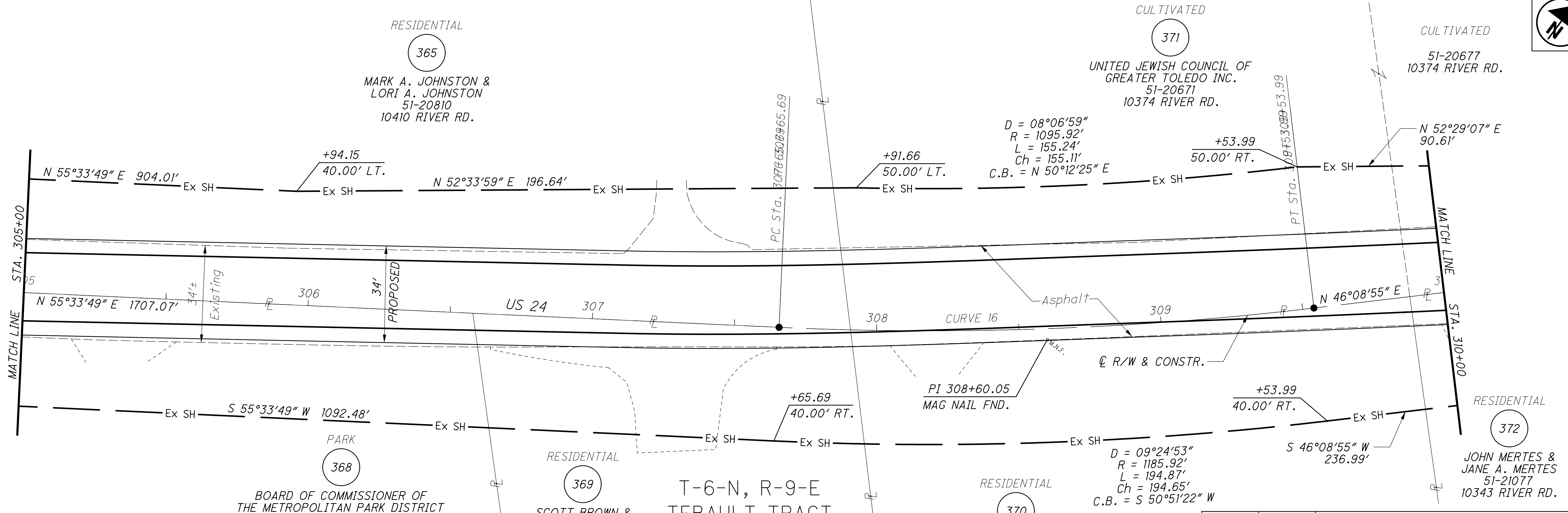
STRUCTURE KEY

- RESIDENTIAL
- COMMERCIAL
- OUT-BUILDING

T-6-N, R-9-E
TEBAULT TRACT
PROVIDENCE TWP.
LUCAS COUNTY

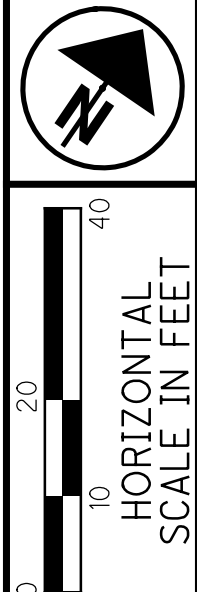


CURVE 16
 P.I. = Sta. 308+60.05
 D = 09°24'53" (LT)
 Dc = 05°00'00"
 R = 1145.92'
 T = 94.36'
 L = 188.30'
 E = 3.88'
 Ch = 188.09'
 C.B. = N 50°51'22" E



NOTES
 ALL EXISTING AND PROPOSED RIGHT OF WAY SHALL BE REFERENCED FROM THE CENTERLINE OF RIGHT OF WAY AND CONSTRUCTION.

REV. BY	DATE	DESCRIPTION



PID NO. **83984**
 R/W DESIGNER SEA
 R/W REVIEWER KED

RIGHT OF WAY PLAN
 STA. 300+00 TO STA. 310+00

HEN-424-12.30
LUC-24-0.00

88/128
 189
 230

M:\10060 (ODOT D2 GES)\Task 2a - HEN LUC 424 24 PID 83984.dgn\Right of Way\Plan Sheets\83984.r32.dgn 8/14/2012 4:20:46 PM tit

MONUMENT LEGEND

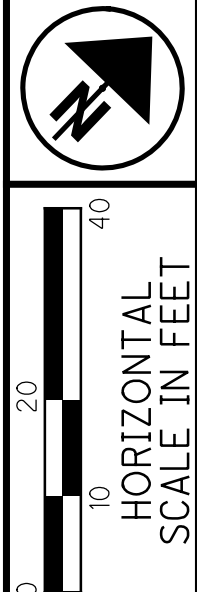
- ☐ EXISTING R/W MONUMENT BOX
- ▣ PROPOSED R/W MONUMENT BOX
- ⊙ EXISTING CONCRETE MONUMENT
- PROPOSED MAGNETIZED SPIKE
- ⋈ RAILROAD SPIKE FOUND
- ✱ RAILROAD SPIKE SET
- I.P.F. IRON PIN FOUND
- ⊙ I.P.F. IRON PIN FOUND W/ ID CAP
- I.P.S. IRON PIN SET W/ ID CAP
- ⊙ I.P.S. IRON PIPE FOUND
- ⊙ I.P.S. IRON PIPE SET
- ⊙ P.K.F. P.K. NAIL FOUND
- ⊙ P.K.S. P.K. NAIL SET

STRUCTURE KEY

- RESIDENTIAL
- COMMERCIAL
- ▨ OUT-BUILDING

NOTES

ALL EXISTING AND PROPOSED RIGHT OF WAY SHALL BE REFERENCED FROM THE CENTERLINE OF RIGHT OF WAY AND CONSTRUCTION.



PID NO. **83984**

R/W DESIGNER SEA R/W REVIEWER KED

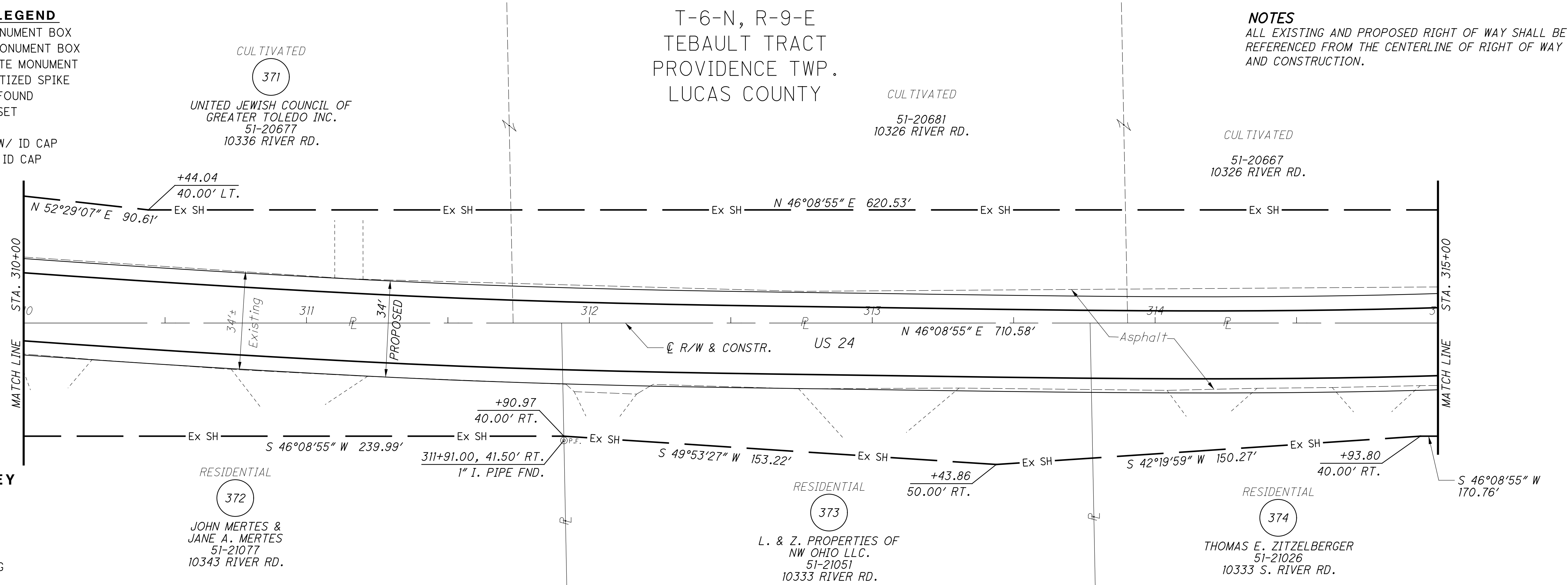
RIGHT OF WAY PLAN
STA. 310+00 TO STA. 320+00

HEN-424-12.30
LUC-24-0.00

89/128

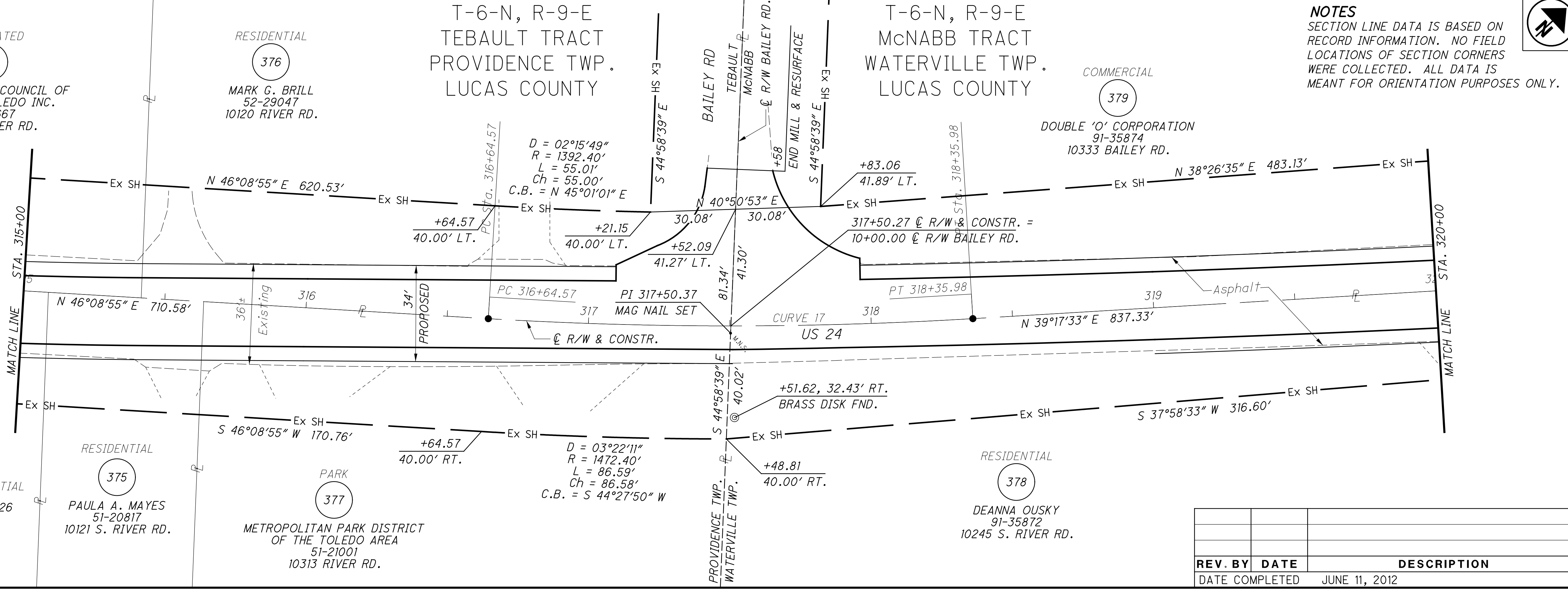

190
230

REV. BY	DATE	DESCRIPTION
DATE COMPLETED		JUNE 11, 2012



NOTES

SECTION LINE DATA IS BASED ON RECORD INFORMATION. NO FIELD LOCATIONS OF SECTION CORNERS WERE COLLECTED. ALL DATA IS MEANT FOR ORIENTATION PURPOSES ONLY.



M:\10060 (ODOT D2 GES)\Task 2a - HEN LUC 424 24 PID 83984.dgn\Right of Way\Plan Sheets\83984rd33.dgn 8/14/2012 4:21:22 PM tit

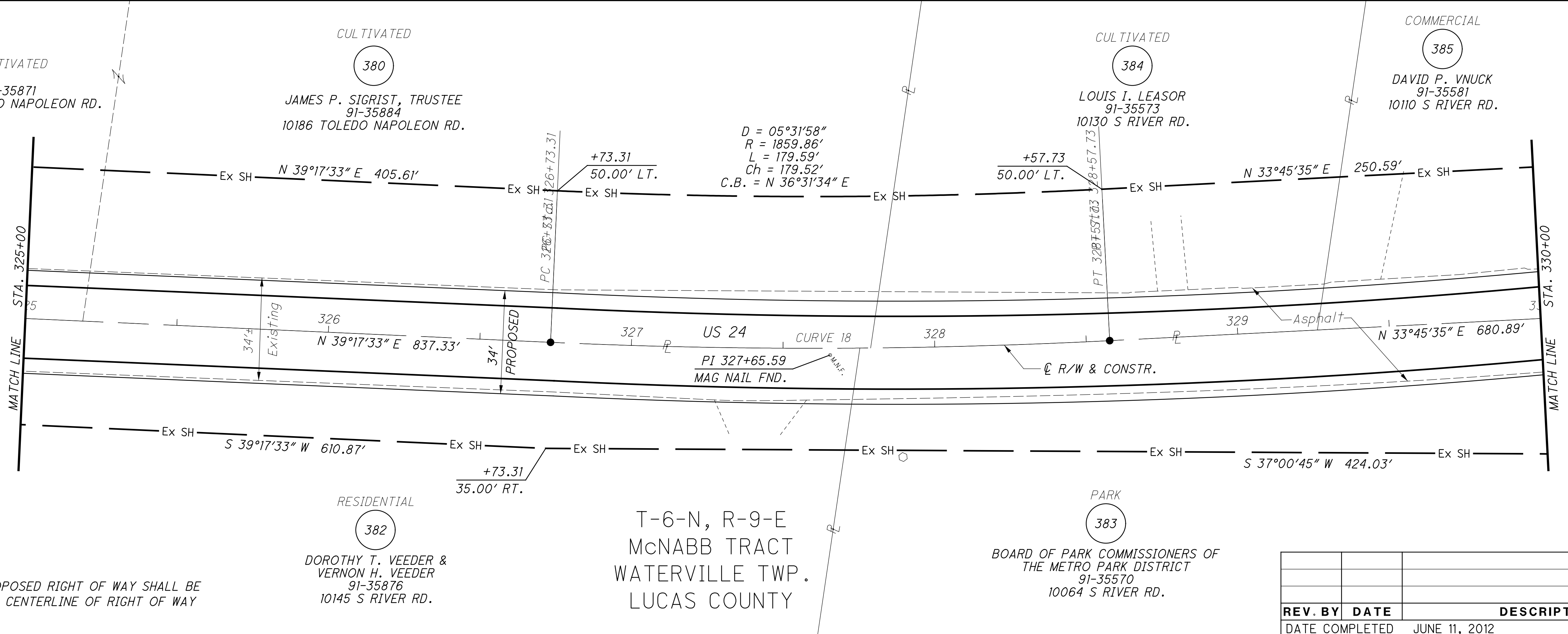
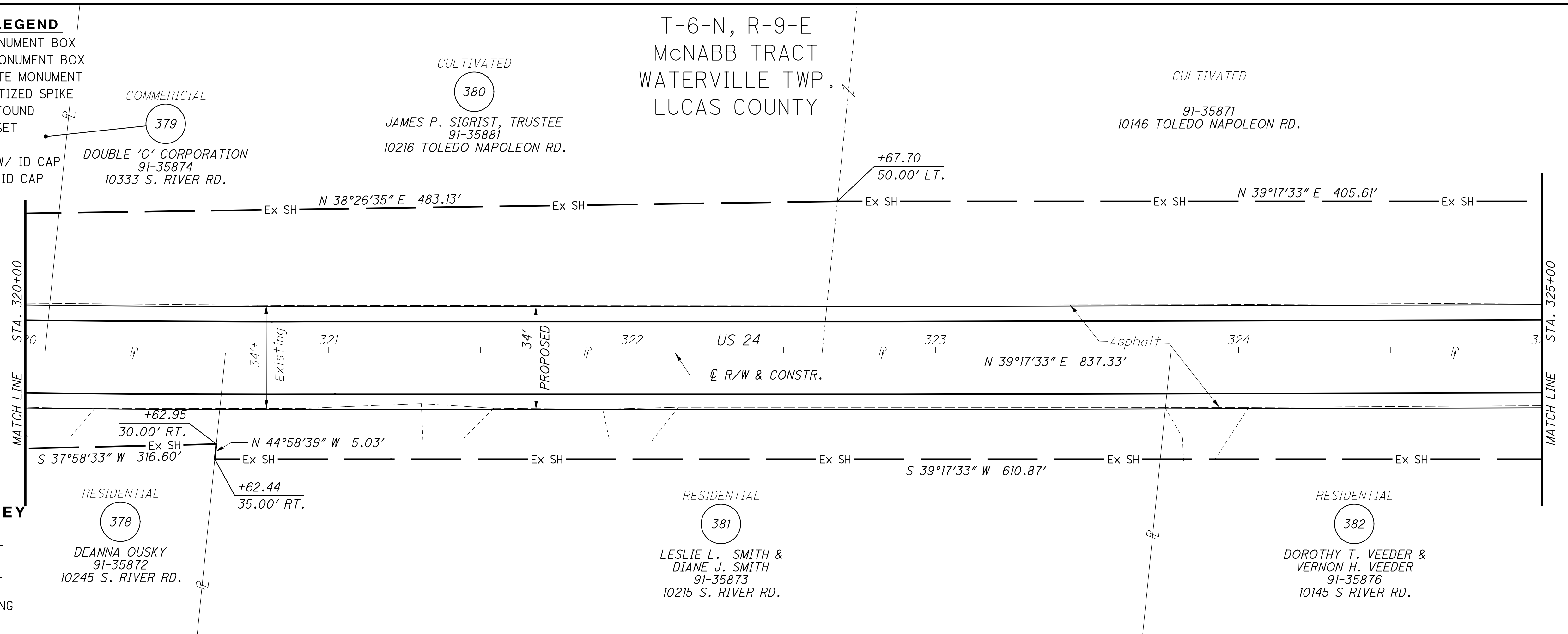
MONUMENT LEGEND

- ◻ EXISTING R/W MONUMENT BOX
- ◻ PROPOSED R/W MONUMENT BOX
- ⊙ EXISTING CONCRETE MONUMENT
- PROPOSED MAGNETIZED SPIKE
- ⊙ RAILROAD SPIKE FOUND
- ⊙ RAILROAD SPIKE SET
- I.P.F. IRON PIN FOUND
- D.I.P.F. IRON PIN FOUND W/ ID CAP
- I.P.S. IRON PIN SET W/ ID CAP
- ⊙ I.P.F. IRON PIPE FOUND
- ⊙ I.P.S. IRON PIPE SET
- ⊙ P.K.F. P.K. NAIL FOUND
- P.K.S. P.K. NAIL SET

STRUCTURE KEY

- ◻ RESIDENTIAL
- COMMERCIAL
- ▨ OUT-BUILDING

T-6-N, R-9-E
McNABB TRACT
WATERVILLE TWP.
LUCAS COUNTY



CURVE 18
 P.I. = 327+65.59
 $\Delta = 5^\circ 31' 58''$ (LT)
 $D_C = 3^\circ 00' 00''$
 $R = 1,909.86'$
 $T = 92.28'$
 $L = 184.42'$
 $E = 2.23'$
 $C = 184.35'$
 $C.B. = N 36^\circ 31' 34'' E$

NOTES
 ALL EXISTING AND PROPOSED RIGHT OF WAY SHALL BE REFERENCED FROM THE CENTERLINE OF RIGHT OF WAY AND CONSTRUCTION.

REV. BY	DATE	DESCRIPTION

RIGHT OF WAY PLAN
STA. 320+00 TO STA. 330+00

HEN-424-12.30
LUC-24-0.00

PID NO. **83984**

R/W DESIGNER SEA R/W REVIEWER KED

HORIZONTAL SCALE IN FEET

90/128

191
230

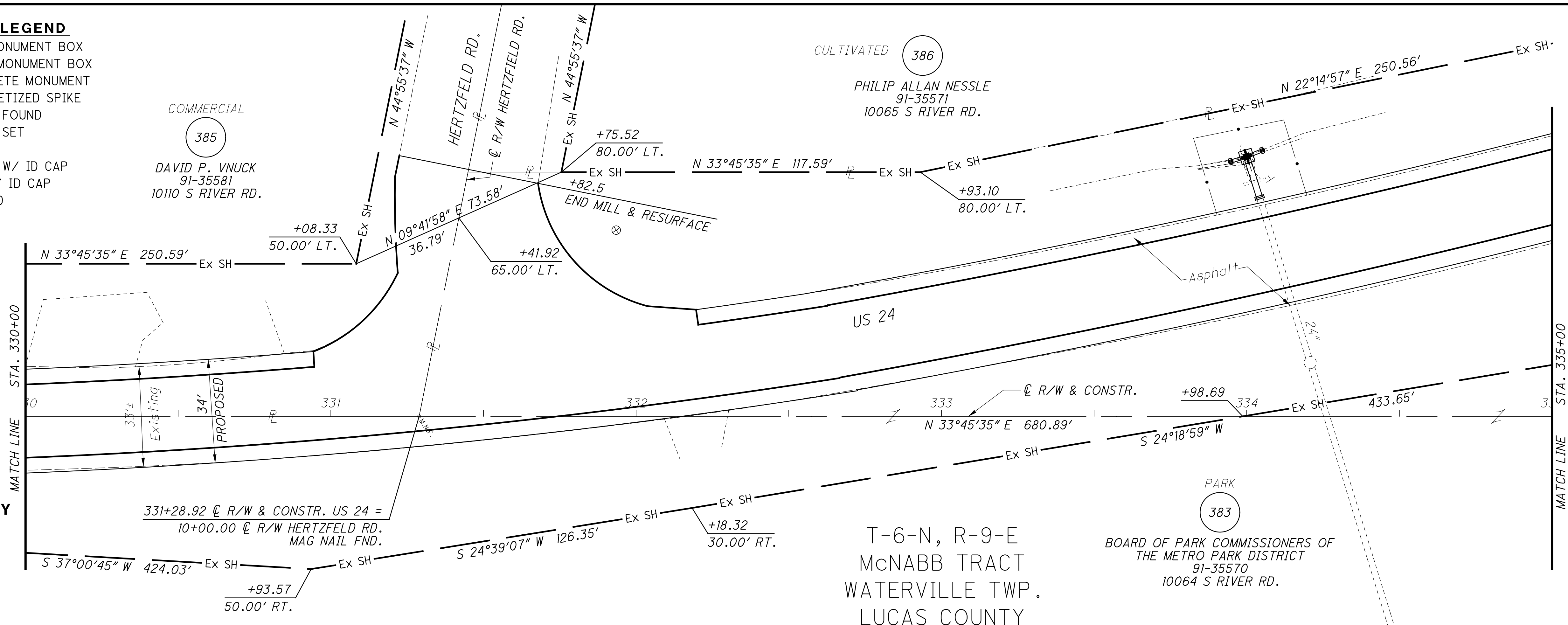
M:\10060 (ODOT D2 GES)\Task 2a - HEN LUC 424 24 PID 83984.dgn\Right of Way\Plan Sheets\83984rd34.dgn 8/14/2012 4:21:52 PM ttt

MONUMENT LEGEND

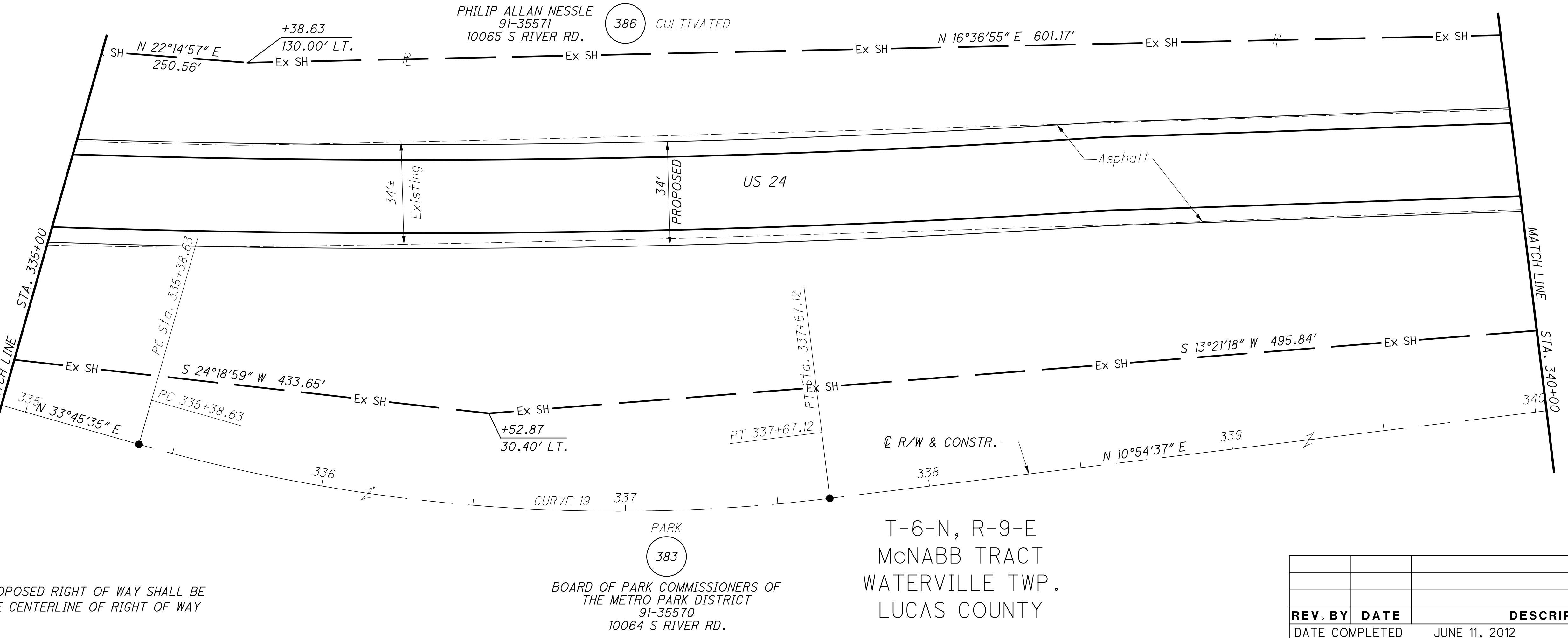
- ☐ EXISTING R/W MONUMENT BOX
- ◻ PROPOSED R/W MONUMENT BOX
- EXISTING CONCRETE MONUMENT
- PROPOSED MAGNETIZED SPIKE
- ⊗ RAILROAD SPIKE FOUND
- ⊗ RAILROAD SPIKE SET
- I.R.F. IRON PIN FOUND
- I.R.F. IRON PIN FOUND W/ ID CAP
- I.R.S. IRON PIN SET W/ ID CAP
- R.F. IRON PIPE FOUND
- R.S. IRON PIPE SET
- R.K.F. P.K. NAIL FOUND
- R.K.S. P.K. NAIL SET

STRUCTURE KEY

- RESIDENTIAL
- COMMERCIAL
- ▨ OUT-BUILDING



CURVE 19
 P.I. = 336+54.41
 D = 22°50'58" (LT)
 Dc = 10°00'00"
 R = 572.96'
 T = 115.79'
 L = 228.50'
 E = 11.58'
 Ch = 226.98'
 C.B. = N 22°20'06" E



NOTES
 ALL EXISTING AND PROPOSED RIGHT OF WAY SHALL BE REFERENCED FROM THE CENTERLINE OF RIGHT OF WAY AND CONSTRUCTION.

BOARD OF PARK COMMISSIONERS OF THE METRO PARK DISTRICT
 91-35570
 10064 S RIVER RD.

T-6-N, R-9-E
 McNABB TRACT
 WATERVILLE TWP.
 LUCAS COUNTY

REV. BY	DATE	DESCRIPTION

DATE COMPLETED: JUNE 11, 2012

RIGHT OF WAY PLAN
STA. 330+00 TO STA. 340+00

PID NO. **83984**

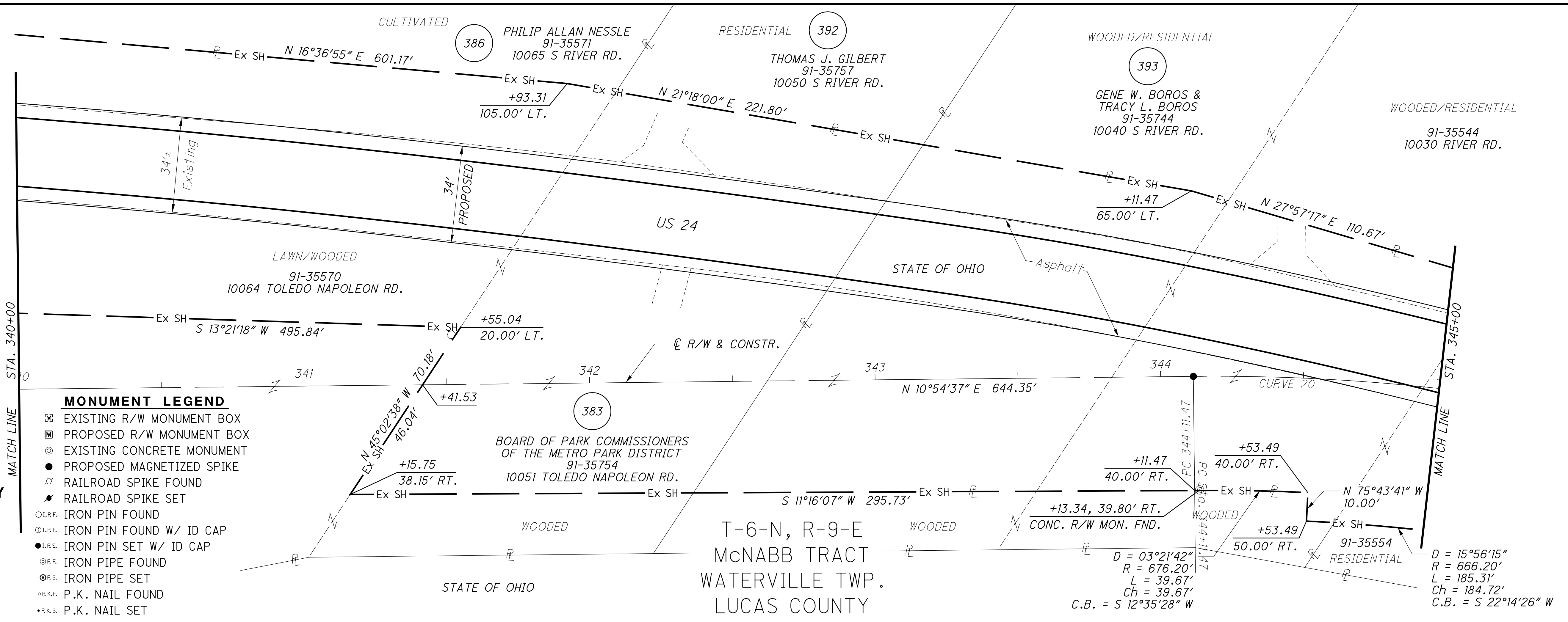
R/W DESIGNER: SEA
 R/W REVIEWER: KED

HORIZONTAL SCALE IN FEET

HEN-424-12.30
 LUC-24-0.00

91/128
 192
 230

CURVE 20
 P.I. = 345+49.39
 $\Delta = 21^\circ 48' 00''$ (RT)
 $D_c = 8^\circ 00' 00''$
 $R = 716.20'$
 $T = 137.92'$
 $L = 272.50'$
 $E = 13.16'$
 $C = 270.86'$
 $C.B. = N 21^\circ 48' 37'' E$

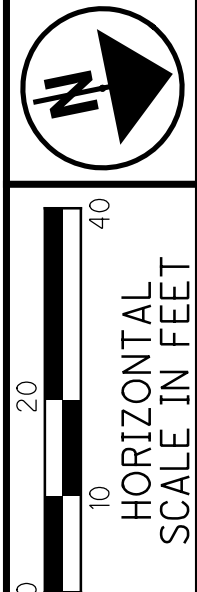


MONUMENT LEGEND

- ☐ EXISTING R/W MONUMENT BOX
- ▣ PROPOSED R/W MONUMENT BOX
- ⊙ EXISTING CONCRETE MONUMENT
- PROPOSED MAGNETIZED SPIKE
- ⊗ RAILROAD SPIKE FOUND
- ⊕ RAILROAD SPIKE SET
- I.P.F. IRON PIN FOUND
- ⊙ I.P.F. IRON PIN FOUND W/ ID CAP
- I.P.S. IRON PIN SET W/ ID CAP
- ⊙ I.P.S. IRON PIPE FOUND
- ⊙ I.P.S. IRON PIPE SET
- ⊙ P.K.F. P.K. NAIL FOUND
- ⊙ P.K.S. P.K. NAIL SET

STRUCTURE KEY

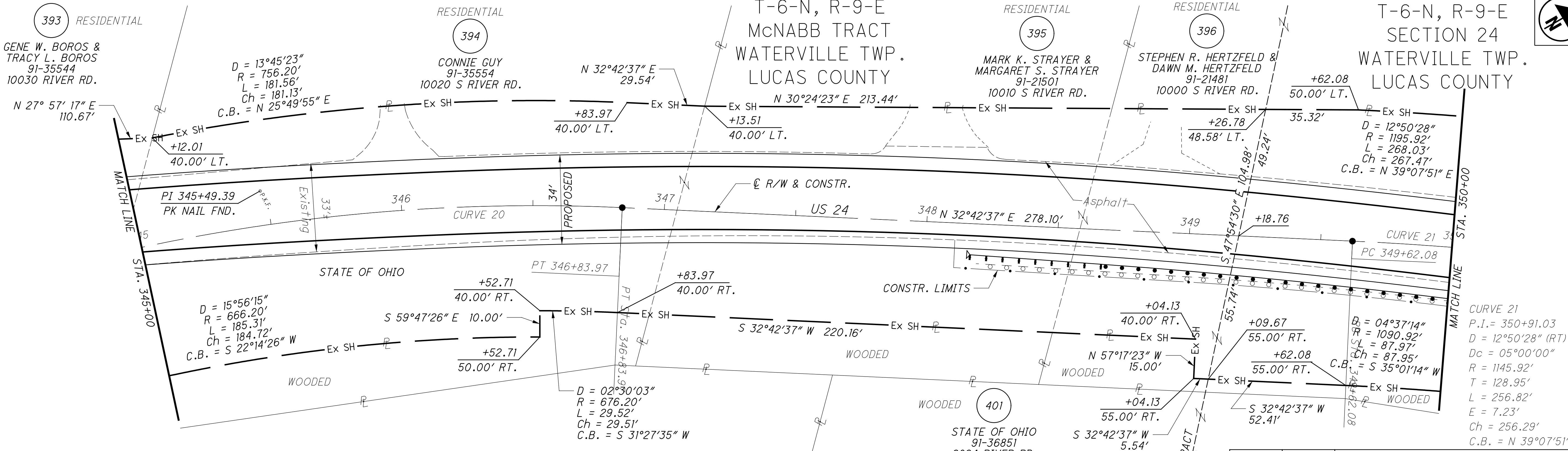
- RESIDENTIAL
- COMMERCIAL
- ▨ OUT-BUILDING



PID NO. **83984**

R/W DESIGNER SEA R/W REVIEWER KED

RIGHT OF WAY PLAN
 STA. 340+00 TO STA. 350+00



NOTES
 ALL EXISTING AND PROPOSED RIGHT OF WAY SHALL BE REFERENCED FROM THE CENTERLINE OF RIGHT OF WAY AND CONSTRUCTION.

NOTES
 SECTION LINE DATA IS BASED ON RECORD INFORMATION. NO FIELD LOCATIONS OF SECTION CORNERS WERE COLLECTED. ALL DATA IS MEANT FOR ORIENTATION PURPOSES ONLY.

REV. BY	DATE	DESCRIPTION

DATE COMPLETED JUNE 11, 2011

HEN-424-12.30
LUC-24-0.00

92/128
 193
 230

M:\10060 (ODOT D2 GES)\Task 2a - HEN LUC 424 24 PID 83984.dgn\Right of Way\Plan Sheets\83984.rds.dgn 8/14/2012 4:22:29 PM tit

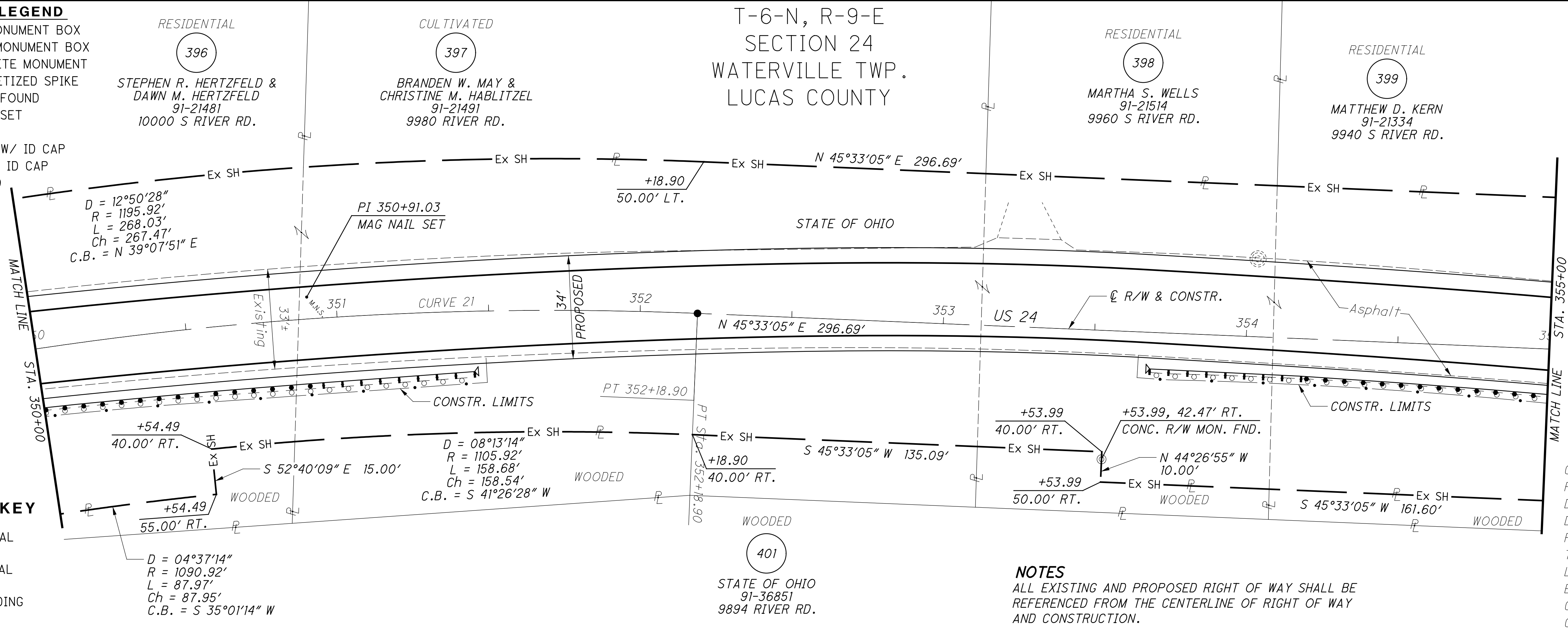
M:\10060 (ODOT D2 GES)\Task 2a - HEN LUC 424 24 PID 83984.dgn\Right of Way\Plan Sheets\83984.r36.dgn 8/14/2012 4:23:07 PM tit

MONUMENT LEGEND

- ☐ EXISTING R/W MONUMENT BOX
- ☐ PROPOSED R/W MONUMENT BOX
- ⊙ EXISTING CONCRETE MONUMENT
- PROPOSED MAGNETIZED SPIKE
- ✪ RAILROAD SPIKE FOUND
- ✪ RAILROAD SPIKE SET
- I.R.F. IRON PIN FOUND
- ⊖ I.R.F. IRON PIN FOUND W/ ID CAP
- I.R.S. IRON PIN SET W/ ID CAP
- ⊖ I.R.F. IRON PIPE FOUND
- ⊖ I.R.S. IRON PIPE SET
- P.K.F. P.K. NAIL FOUND
- P.K.S. P.K. NAIL SET

STRUCTURE KEY

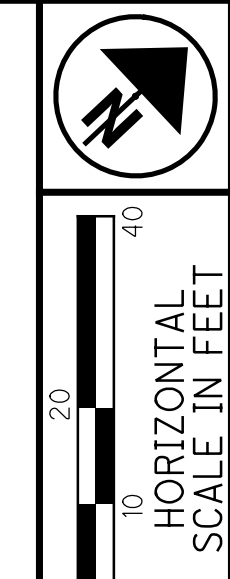
- RESIDENTIAL
- COMMERCIAL
- ▨ OUT-BUILDING



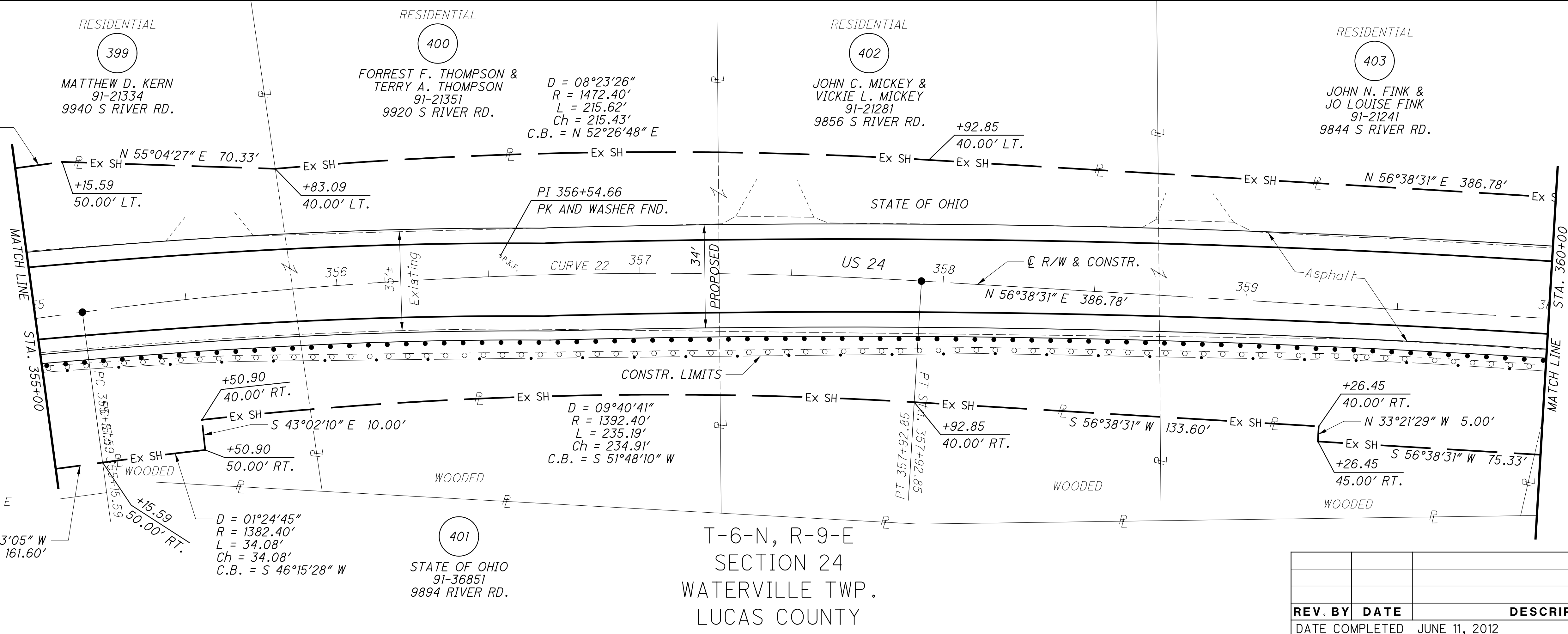
CURVE 21
 P.I. = 350+91.03
 D = 12°50'28" (RT)
 R = 1145.92'
 T = 128.95'
 L = 256.82'
 E = 7.23'
 Ch = 256.29'
 C.B. = N 39°07'51" E

NOTES

ALL EXISTING AND PROPOSED RIGHT OF WAY SHALL BE REFERENCED FROM THE CENTERLINE OF RIGHT OF WAY AND CONSTRUCTION.

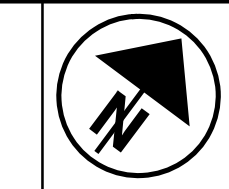


PID NO. **83984**
 R/W DESIGNER SEA R/W REVIEWER KED



CURVE 22
 P.I. = 356+54.66
 D = 11°05'25" (RT)
 R = 1432.40'
 T = 139.06'
 L = 277.26'
 E = 6.73'
 Ch = 276.83'
 C.B. = N 51°05'48" E

CURVE 23
 P.I. = 357+92.85
 D = 09°40'41" (RT)
 R = 1392.40'
 T = 235.19'
 L = 234.91'
 Ch = 234.91'
 C.B. = S 51°48'10" W



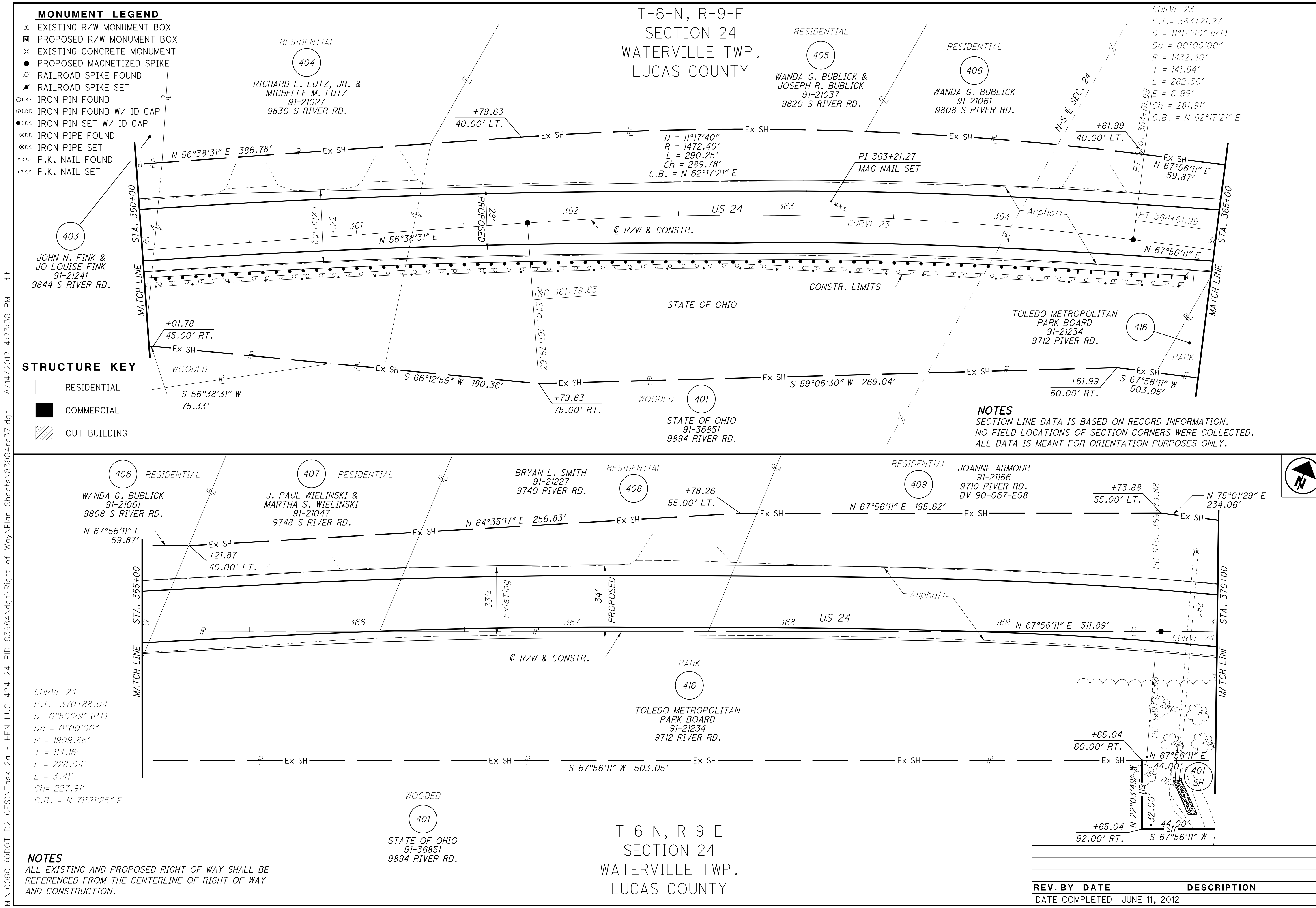
RIGHT OF WAY PLAN
 STA. 350+00 TO STA. 360+00

HEN-424-12.30
LUC-24-0.00

REV. BY	DATE	DESCRIPTION

DATE COMPLETED: JUNE 11, 2012

93/128
 194
 230



MONUMENT LEGEND

- EXISTING R/W MONUMENT BOX
- PROPOSED R/W MONUMENT BOX
- EXISTING CONCRETE MONUMENT
- PROPOSED MAGNETIZED SPIKE
- RAILROAD SPIKE FOUND
- RAILROAD SPIKE SET
- IRON PIN FOUND
- IRON PIN FOUND W/ ID CAP
- IRON PIN SET W/ ID CAP
- IRON PIPE FOUND
- IRON PIPE SET
- P.K. NAIL FOUND
- P.K. NAIL SET

STRUCTURE KEY

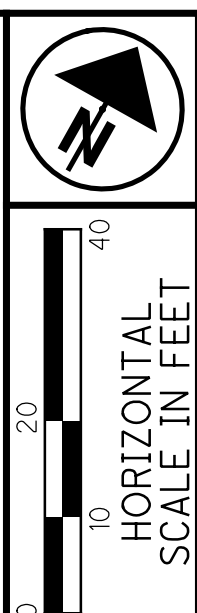
- RESIDENTIAL
- COMMERCIAL
- OUT-BUILDING

CURVE 24
 P.I. = 370+88.04
 D = 0°50'29" (RT)
 Dc = 0°00'00"
 R = 1909.86'
 T = 114.16'
 L = 228.04'
 E = 3.41'
 Ch = 227.91'
 C.B. = N 71°21'25" E

NOTES
 ALL EXISTING AND PROPOSED RIGHT OF WAY SHALL BE REFERENCED FROM THE CENTERLINE OF RIGHT OF WAY AND CONSTRUCTION.

CURVE 23
 P.I. = 363+21.27
 D = 11°17'40" (RT)
 Dc = 00°00'00"
 R = 1432.40'
 T = 141.64'
 L = 282.36'
 E = 6.99'
 Ch = 281.91'
 C.B. = N 62°17'21" E

NOTES
 SECTION LINE DATA IS BASED ON RECORD INFORMATION. NO FIELD LOCATIONS OF SECTION CORNERS WERE COLLECTED. ALL DATA IS MEANT FOR ORIENTATION PURPOSES ONLY.



PID NO. **83984**
 R/W DESIGNER SEA R/W REVIEWER KED

RIGHT OF WAY PLAN
 STA. 360+00 TO STA. 370+00

HEN-424-12.30
LUC-24-0.00

94/128
 195
 230

REV. BY	DATE	DESCRIPTION

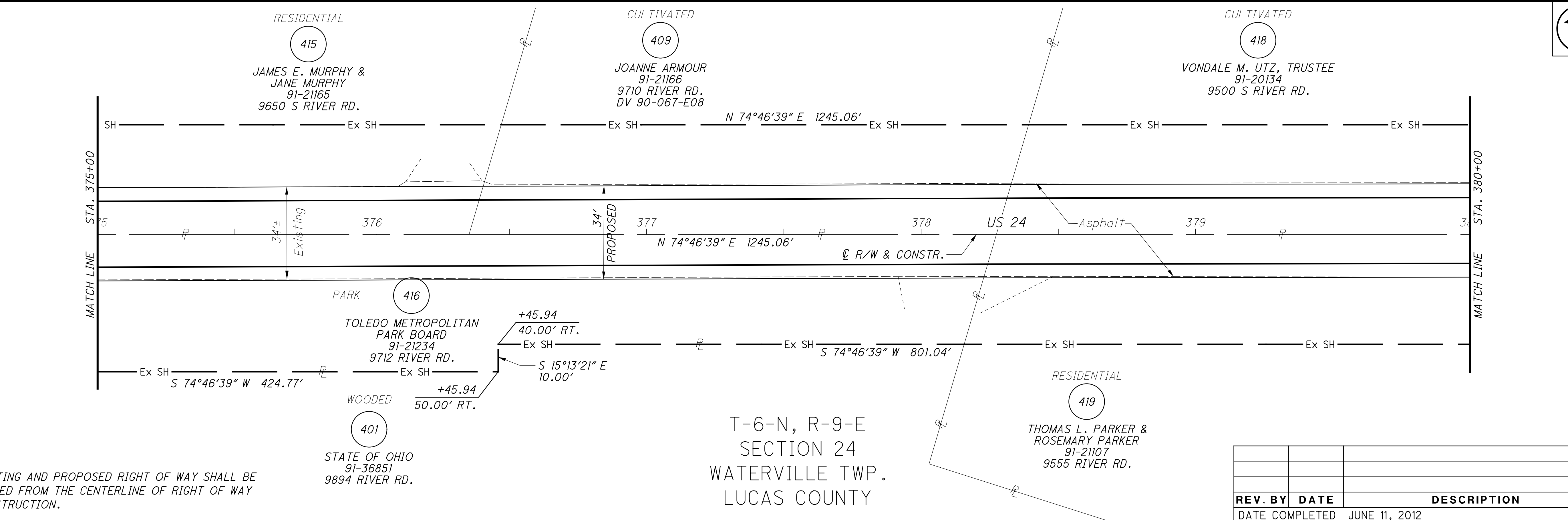
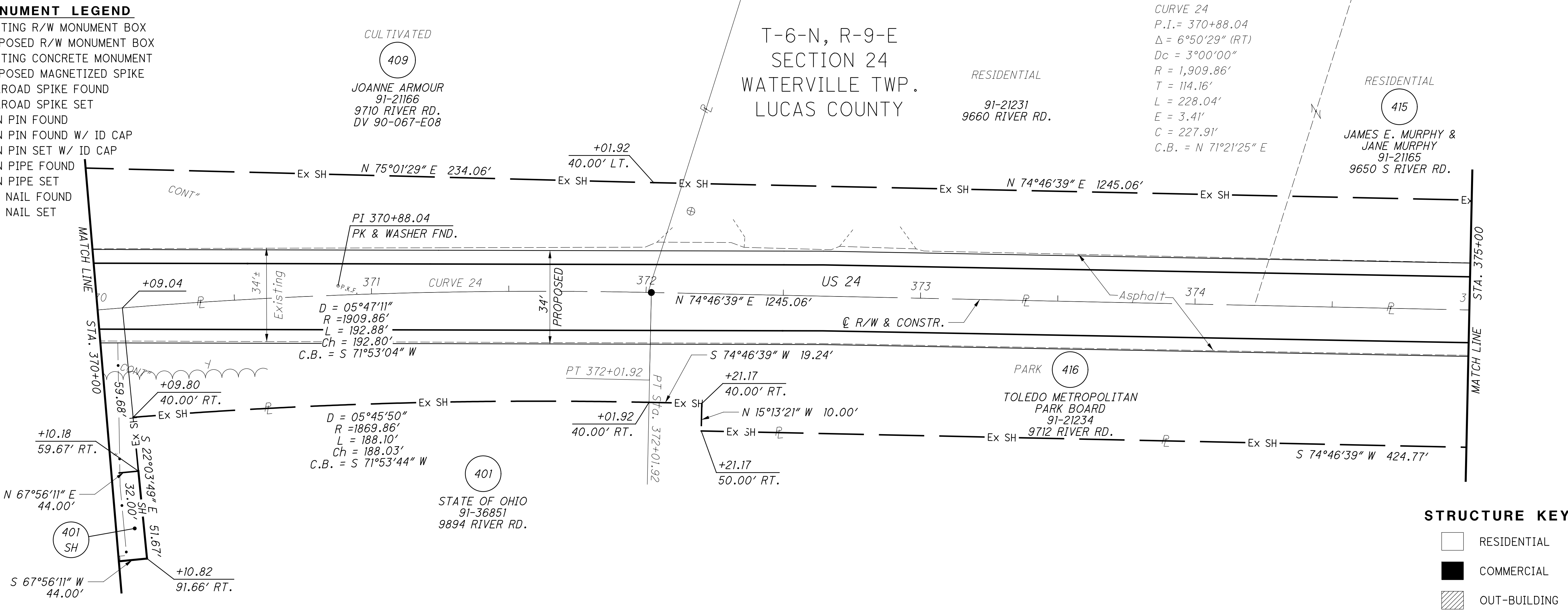
DATE COMPLETED JUNE 11, 2012

M:\10060 (ODOT D2 GES)\Task 2a - HEN LUC 424 24 PID 83984.dgn\Right of Way\Plan Sheets\83984.rd37.dgn 8/14/2012 4:23:38 PM tit

M:\10060 (ODOT D2 GES)\Task 2a - HEN LUC 424 24 PID 83984\dgn\Right of Way\Plan Sheets\83984rd38.dgn 8/14/2012 4:24:17 PM ttt

MONUMENT LEGEND


- ☐ EXISTING R/W MONUMENT BOX
- ▣ PROPOSED R/W MONUMENT BOX
- ⊙ EXISTING CONCRETE MONUMENT
- PROPOSED MAGNETIZED SPIKE
- ⊗ RAILROAD SPIKE FOUND
- ⊕ RAILROAD SPIKE SET
- ⊖ I.R.P.F. IRON PIN FOUND
- ⊖ I.R.P.F. IRON PIN FOUND W/ ID CAP
- ⊖ I.R.P.S. IRON PIN SET W/ ID CAP
- ⊖ I.R.P.F. IRON PIPE FOUND
- ⊖ I.R.P.S. IRON PIPE SET
- ⊖ P.K.F. P.K. NAIL FOUND
- ⊖ P.K.S. P.K. NAIL SET



NOTES
 ALL EXISTING AND PROPOSED RIGHT OF WAY SHALL BE REFERENCED FROM THE CENTERLINE OF RIGHT OF WAY AND CONSTRUCTION.

REV. BY	DATE	DESCRIPTION

DATE COMPLETED JUNE 11, 2012



PID NO. **83984**

R/W DESIGNER SEA R/W REVIEWER KED

RIGHT OF WAY PLAN

STA. 370+00 TO STA. 380+00

HEN-424-12.30
LUC-24-0.00

95/128

196
230

M:\10060 (ODOT D2 GES)\Task 2a - HEN LUC 424 24 PID 83984.dgn\Right of Way\Plan Sheets\83984rd39.dgn 8/14/2012 4:25:17 PM tit

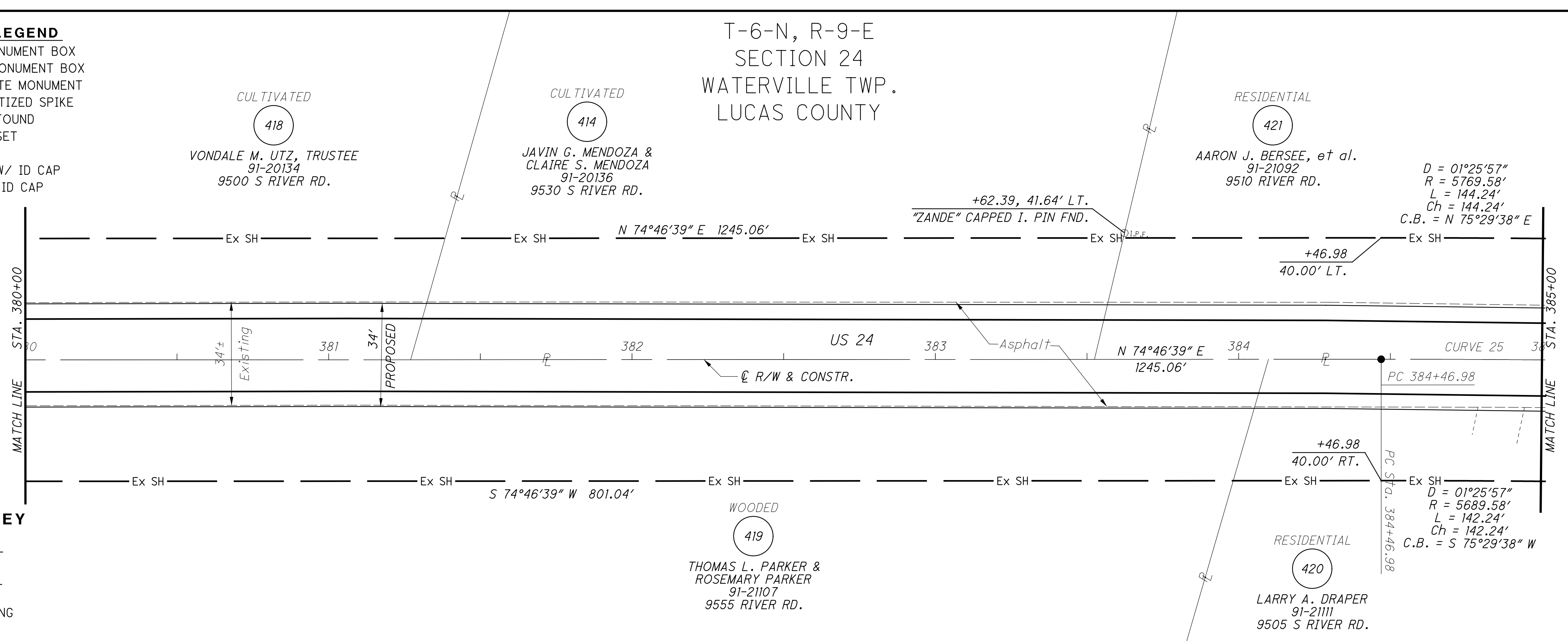
MONUMENT LEGEND

- ☐ EXISTING R/W MONUMENT BOX
- ▣ PROPOSED R/W MONUMENT BOX
- ⊙ EXISTING CONCRETE MONUMENT
- PROPOSED MAGNETIZED SPIKE
- ⊗ RAILROAD SPIKE FOUND
- ✱ RAILROAD SPIKE SET
- I.P.F. IRON PIN FOUND
- ⊖ I.P.F. IRON PIN FOUND W/ ID CAP
- I.P.S. IRON PIN SET W/ ID CAP
- ⊖ I.P.F. IRON PIPE FOUND
- ⊙ I.P.S. IRON PIPE SET
- ⊙ P.K.F. P.K. NAIL FOUND
- ⊙ P.K.S. P.K. NAIL SET

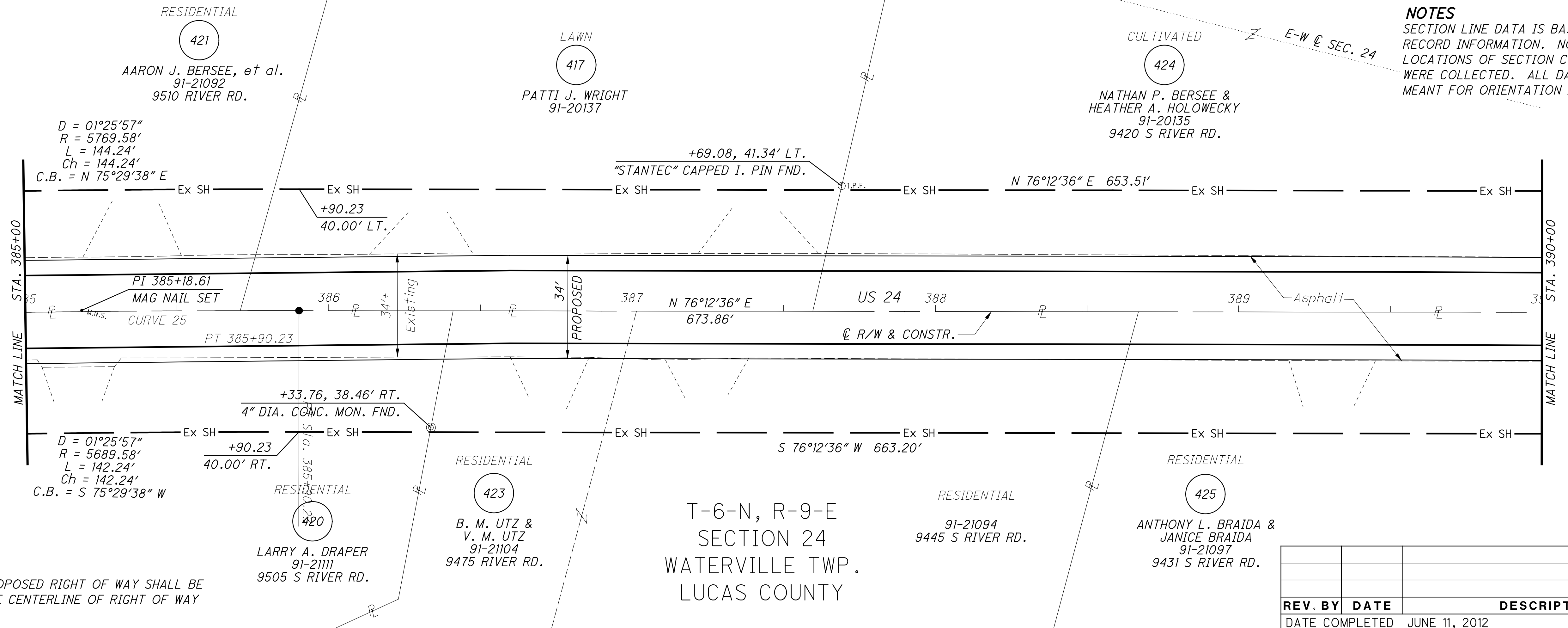
STRUCTURE KEY

- RESIDENTIAL
- COMMERCIAL
- ▨ OUT-BUILDING

T-6-N, R-9-E
SECTION 24
WATERVILLE TWP.
LUCAS COUNTY




CURVE 25
P.I. = 385+18.61
D = 1°25'57\" (RT)
Dc = 01°00'00\"
R = 5729.58'
T = 71.63'
L = 143.24'
E = 0.45'
Ch = 143.24'
C.B. = N 75°29'38\" E



NOTES
ALL EXISTING AND PROPOSED RIGHT OF WAY SHALL BE REFERENCED FROM THE CENTERLINE OF RIGHT OF WAY AND CONSTRUCTION.

NOTES
SECTION LINE DATA IS BASED ON RECORD INFORMATION. NO FIELD LOCATIONS OF SECTION CORNERS WERE COLLECTED. ALL DATA IS MEANT FOR ORIENTATION PURPOSES ONLY.



PID NO. **83984**
R/W DESIGNER SEA
R/W REVIEWER KED

RIGHT OF WAY PLAN
STA. 380+00 TO STA. 390+00

HEN-424-12.30
LUC-24-0.00

96/128
197
230

REV. BY	DATE	DESCRIPTION

DATE COMPLETED JUNE 11, 2012

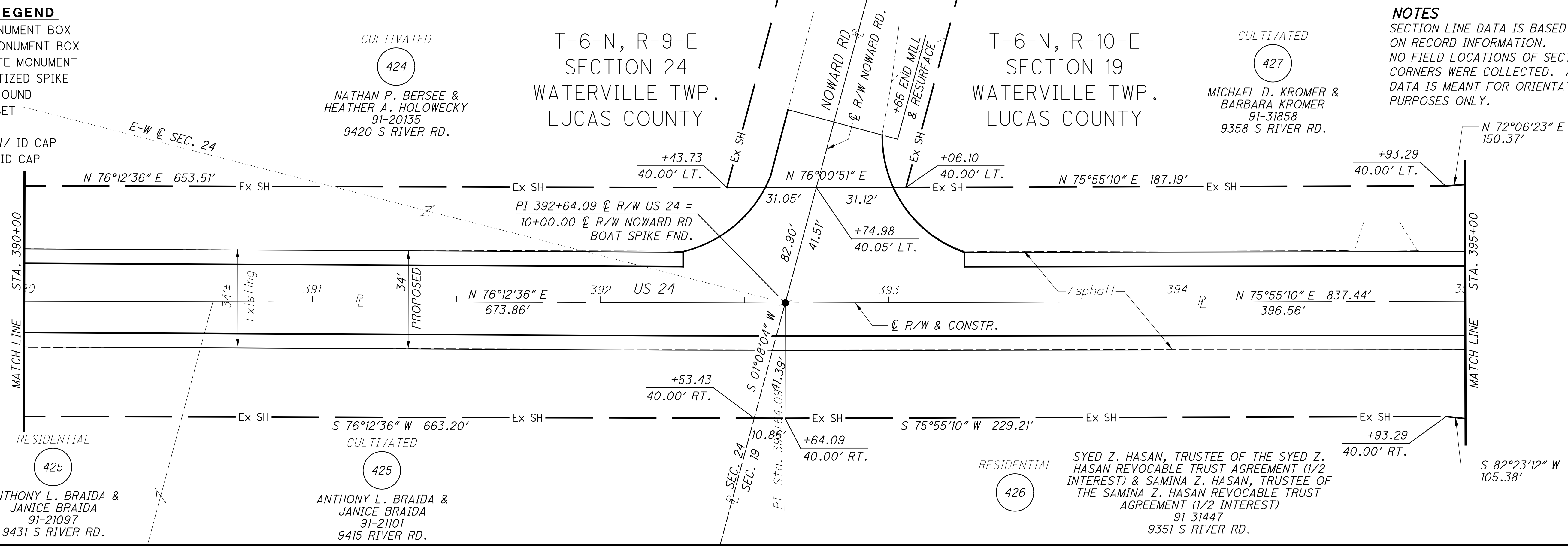
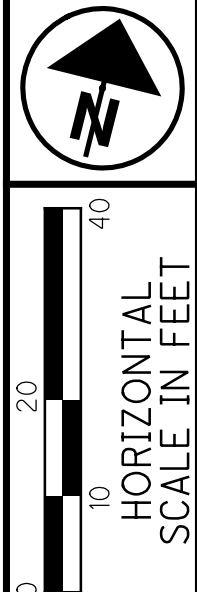
M:\10060 (ODOT D2 GES)\Task 2a - HEN LUC 424 24 PID 83984.dgn\Right of Way\Plan Sheets\83984r40.dgn 8/14/2012 4:25:58 PM tit

MONUMENT LEGEND

- EXISTING R/W MONUMENT BOX
- PROPOSED R/W MONUMENT BOX
- EXISTING CONCRETE MONUMENT
- PROPOSED MAGNETIZED SPIKE
- RAILROAD SPIKE FOUND
- RAILROAD SPIKE SET
- IRON PIN FOUND
- IRON PIN FOUND W/ ID CAP
- IRON PIN SET W/ ID CAP
- IRON PIPE FOUND
- IRON PIPE SET
- P.K. NAIL FOUND
- P.K. NAIL SET

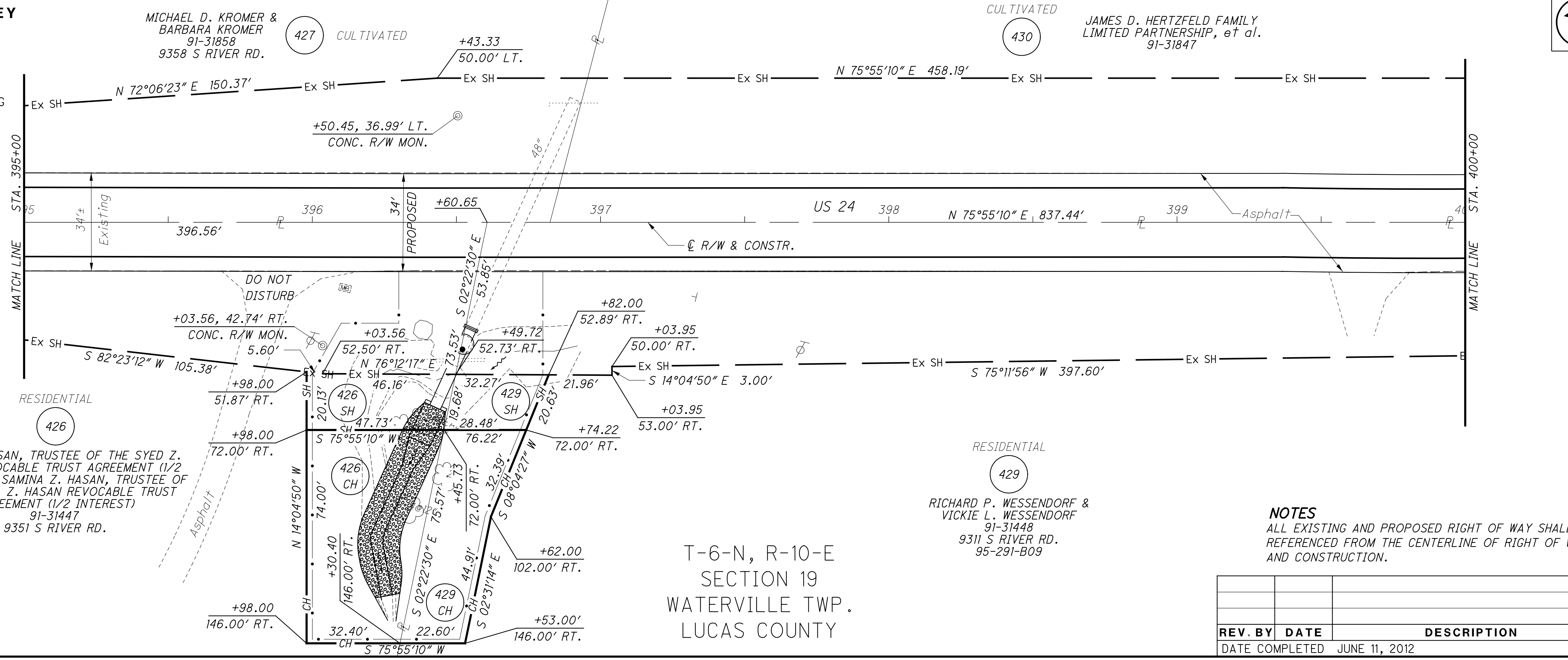

NOTES

SECTION LINE DATA IS BASED ON RECORD INFORMATION. NO FIELD LOCATIONS OF SECTION CORNERS WERE COLLECTED. ALL DATA IS MEANT FOR ORIENTATION PURPOSES ONLY.



STRUCTURE KEY

- RESIDENTIAL
- COMMERCIAL
- OUT-BUILDING



NOTES

ALL EXISTING AND PROPOSED RIGHT OF WAY SHALL BE REFERENCED FROM THE CENTERLINE OF RIGHT OF WAY AND CONSTRUCTION.

REV. BY	DATE	DESCRIPTION

DATE COMPLETED: JUNE 11, 2012

PID NO. **83984**

R/W DESIGNER: SEA
R/W REVIEWER: KED

RIGHT OF WAY PLAN
STA. 390+00 TO STA. 400+00

HEN-424-12.30
LUC-24-0.00

97/128

198
230

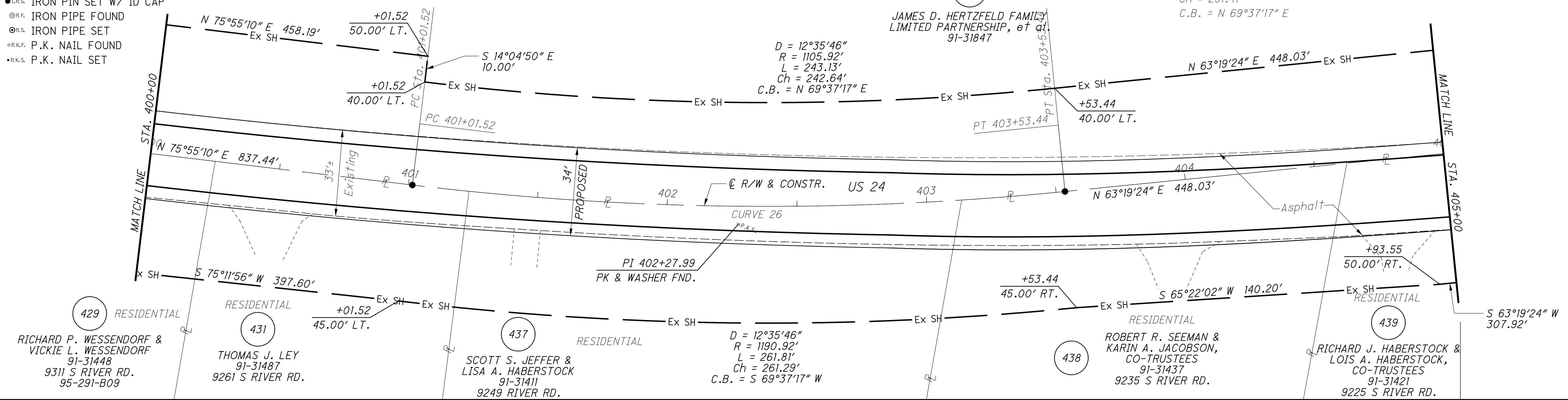
M:\10060 (ODOT D2 GES)\Task 2a - HEN LUC 424 24 PID 83984.dgn\Right of Way\Plan Sheets\83984.rdw1.dgn 8/14/2012 4:26:35 PM tit

MONUMENT LEGEND

- ☐ EXISTING R/W MONUMENT BOX
- ▣ PROPOSED R/W MONUMENT BOX
- ⊙ EXISTING CONCRETE MONUMENT
- PROPOSED MAGNETIZED SPIKE
- ⚡ RAILROAD SPIKE FOUND
- ⚡ RAILROAD SPIKE SET
- I.P.F. IRON PIN FOUND
- ⊙ I.P.F. IRON PIN FOUND W/ ID CAP
- I.P.S. IRON PIN SET W/ ID CAP
- ⊙ I.P. IRON PIPE FOUND
- ⊙ I.P.S. IRON PIPE SET
- ⊙ P.K.F. P.K. NAIL FOUND
- P.K.S. P.K. NAIL SET

T-6-N, R-10-E
SECTION 19
WATERVILLE TWP.
LUCAS COUNTY

CURVE 26
P.I. = 402+27.99
D = 12°35'46" (LT)
Dc = 05°00'00"
R = 1145.92'
T = 126.47'
L = 251.92'
E = 6.96'
Ch = 251.41'
C.B. = N 69°37'17" E

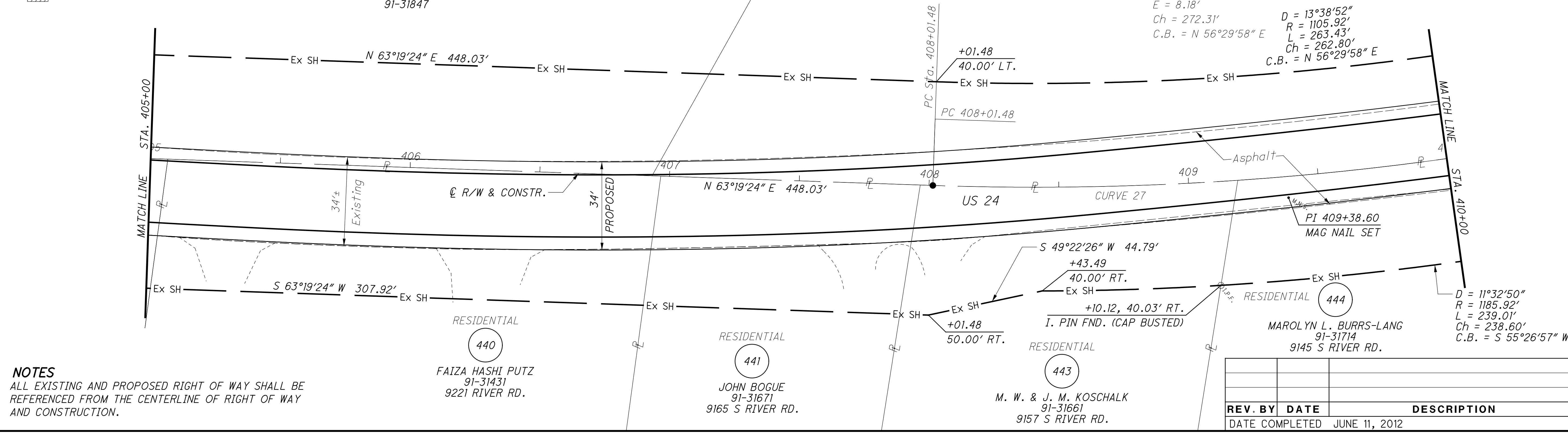


STRUCTURE KEY

- RESIDENTIAL
- COMMERCIAL
- ▨ OUT-BUILDING

T-6-N, R-10-E
SECTION 19
WATERVILLE TWP.
LUCAS COUNTY

CURVE 27
P.I. = 409+38.60
D = 13°38'52" (LT)
Dc = 05°00'00"
R = 1145.92'
T = 137.13'
L = 272.96'
E = 8.18'
Ch = 272.31'
C.B. = N 56°29'58" E



NOTES

ALL EXISTING AND PROPOSED RIGHT OF WAY SHALL BE REFERENCED FROM THE CENTERLINE OF RIGHT OF WAY AND CONSTRUCTION.

REV. BY	DATE	DESCRIPTION
DATE COMPLETED JUNE 11, 2012		

HORIZONTAL SCALE IN FEET

PID NO. **83984**

R/W DESIGNER SEA R/W REVIEWER KED

RIGHT OF WAY PLAN

STA. 400+00 TO STA. 410+00

HEN-424-12.30
LUC-24-0.00

98/128

199
230

M:\10060 (ODOT D2 GES)\Task 2a - HEN LUC 424 24 PID 83984.dgn\Right of Way\Plan Sheets\83984rd42.dgn 8/14/2012 4:27:13 PM ttt

MONUMENT LEGEND

- ☐ EXISTING R/W MONUMENT BOX
- ▣ PROPOSED R/W MONUMENT BOX
- ⊙ EXISTING CONCRETE MONUMENT
- PROPOSED MAGNETIZED SPIKE
- ⊗ RAILROAD SPIKE FOUND
- ⊕ RAILROAD SPIKE SET
- I.P.F. IRON PIN FOUND
- ⊖ I.P.F. IRON PIN FOUND W/ ID CAP
- ⊙ I.P.S. IRON PIN SET W/ ID CAP
- ⊖ I.P.F. IRON PIPE FOUND
- ⊙ I.P.S. IRON PIPE SET
- ⊖ R.K.F. P.K. NAIL FOUND
- ⊙ R.K.S. P.K. NAIL SET

CURVE 27
 P.I. = 409+38.60
 D = 13°38'52" (LT)
 Dc = 05°00'00"
 R = 1145.92'
 T = 137.13'
 L = 272.96'
 E = 8.18'
 Ch = 272.31'
 C.B. = N 56°29'58" E

T-6-N, R-10-E
 SECTION 19
 WATERVILLE TWP.
 LUCAS COUNTY

STRUCTURE KEY

- RESIDENTIAL
- COMMERCIAL
- ▨ OUT-BUILDING

D = 13°38'52"
 R = 1105.92'
 L = 263.43'
 Ch = 262.80'
 C.B. = N 56°29'58" E

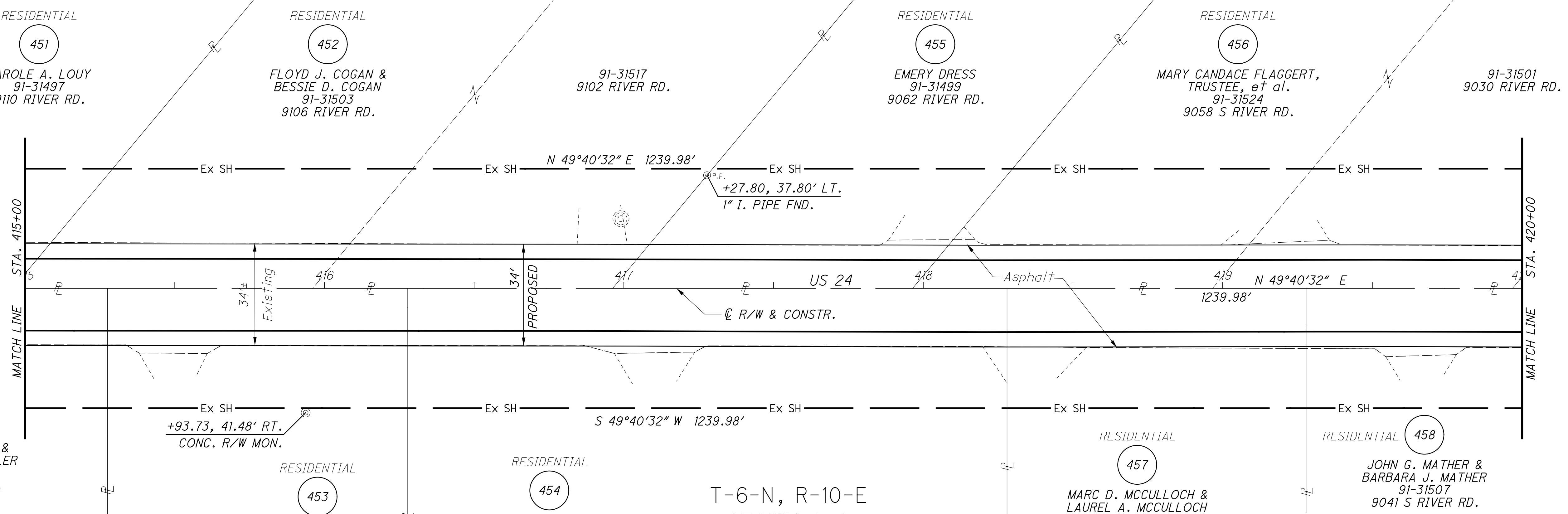
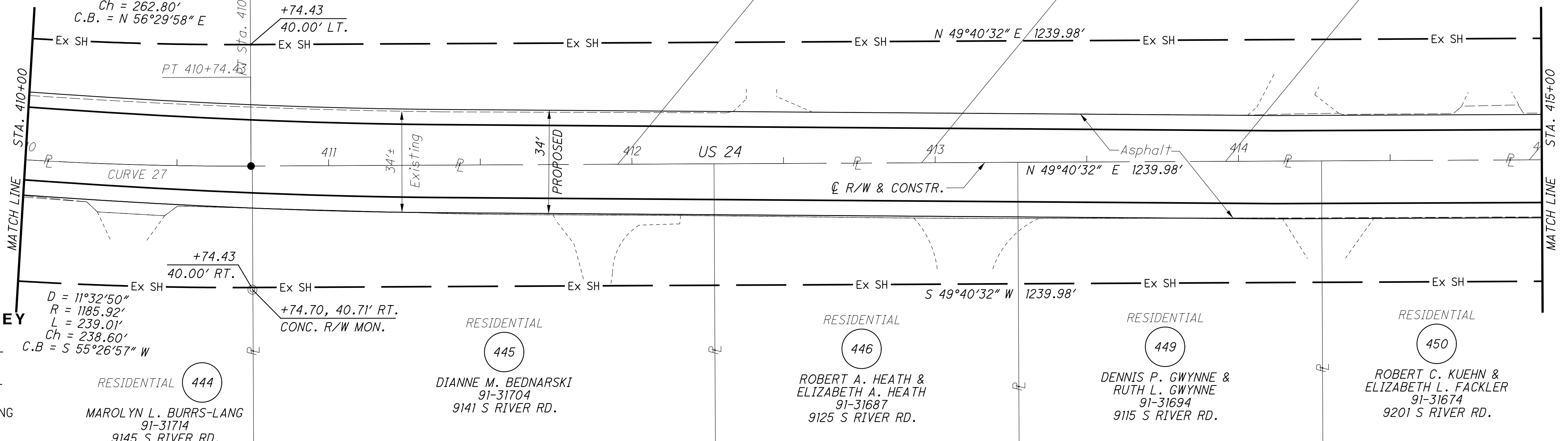
D = 11°32'50"
 R = 1185.92'
 L = 239.01'
 Ch = 238.60'
 C.B. = S 55°26'57" W

CULTIVATED
 442
 RICHARD G. FRIES, et al.
 91-31491
 9190 RIVER RD.

RESIDENTIAL
 447
 RUDOLPH AGOSTI &
 JULIE A. AGOSTI
 91-31504
 9142 RIVER RD.

RESIDENTIAL
 448
 RICHARD STRAIT
 91-31521
 9120 S RIVER RD.

RESIDENTIAL
 451
 CAROLE A. LOUY
 91-31497
 9110 RIVER RD.



NOTES
 ALL EXISTING AND PROPOSED RIGHT OF WAY SHALL BE REFERENCED FROM THE CENTERLINE OF RIGHT OF WAY AND CONSTRUCTION.

T-6-N, R-10-E
 SECTION 19
 WATERVILLE TWP.
 LUCAS COUNTY

REV. BY	DATE	DESCRIPTION

DATE COMPLETED JUNE 11, 2012

PID NO. **83984**

R/W DESIGNER: SEA
 R/W REVIEWER: KED

RIGHT OF WAY PLAN
STA. 410+00 TO STA. 420+00

HEN-424-12.30
LUC-24-0.00

99/128

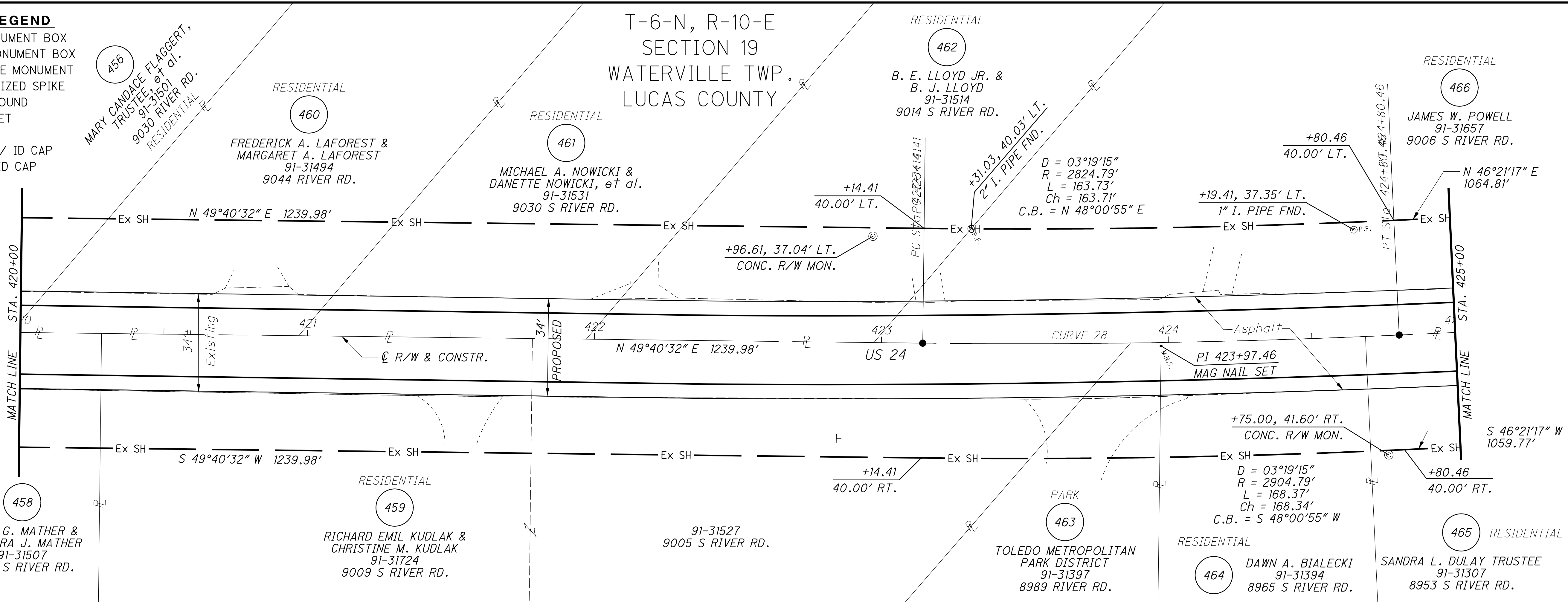
200
 230

M:\10060 (ODOT D2 GES)\Task 2a - HEN LUC 424 24 PID 83984\dgn\Right of Way\Plan Sheets\83984rd4.3.dgn 8/14/2012 4:27:44 PM tit

MONUMENT LEGEND

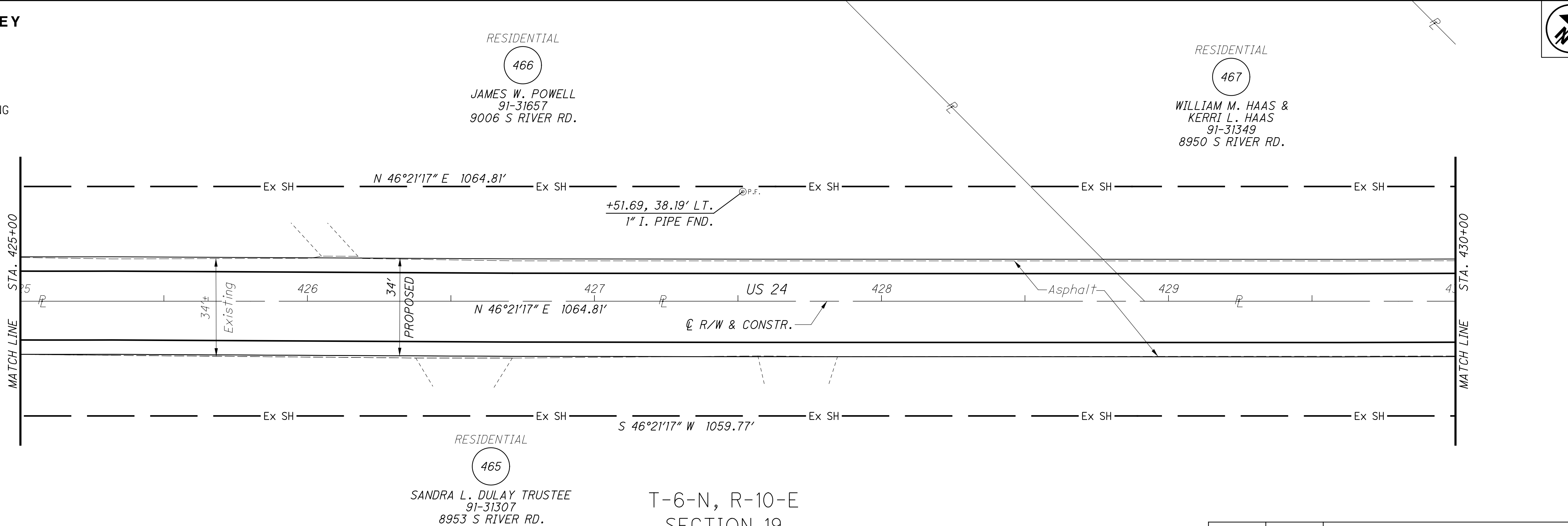
- ☐ EXISTING R/W MONUMENT BOX
- ▣ PROPOSED R/W MONUMENT BOX
- ⊙ EXISTING CONCRETE MONUMENT
- PROPOSED MAGNETIZED SPIKE
- ⊘ RAILROAD SPIKE FOUND
- ⊙ RAILROAD SPIKE SET
- I.P.F. IRON PIN FOUND
- ⊙ I.P.F. IRON PIN FOUND W/ ID CAP
- I.P.S. IRON PIN SET W/ ID CAP
- ⊙ I.P.S. IRON PIPE FOUND
- ⊙ I.P.S. IRON PIPE SET
- ⊙ P.K. NAIL FOUND
- P.K. NAIL SET

CURVE 28
 P.I. = 423+97.46
 D = 03°19'15" (LT)
 Dc = 02°00'00"
 R = 2864.79'
 T = 83.05'
 L = 166.05'
 E = 1.20'
 Ch = 166.02'
 C.B. = N 48°00'55" E



STRUCTURE KEY

- ☐ RESIDENTIAL
- ▣ COMMERCIAL
- ▨ OUT-BUILDING





NOTES

ALL EXISTING AND PROPOSED RIGHT OF WAY SHALL BE REFERENCED FROM THE CENTERLINE OF RIGHT OF WAY AND CONSTRUCTION.

T-6-N, R-10-E
 SECTION 19
 WATERVILLE TWP.
 LUCAS COUNTY

REV. BY	DATE	DESCRIPTION

DATE COMPLETED JUNE 11, 2012

PID NO. **83984**

R/W DESIGNER SEA **KED**

R/W REVIEWER **KED**

RIGHT OF WAY PLAN
STA. 420+00 TO STA. 430+00

100/128

201
230

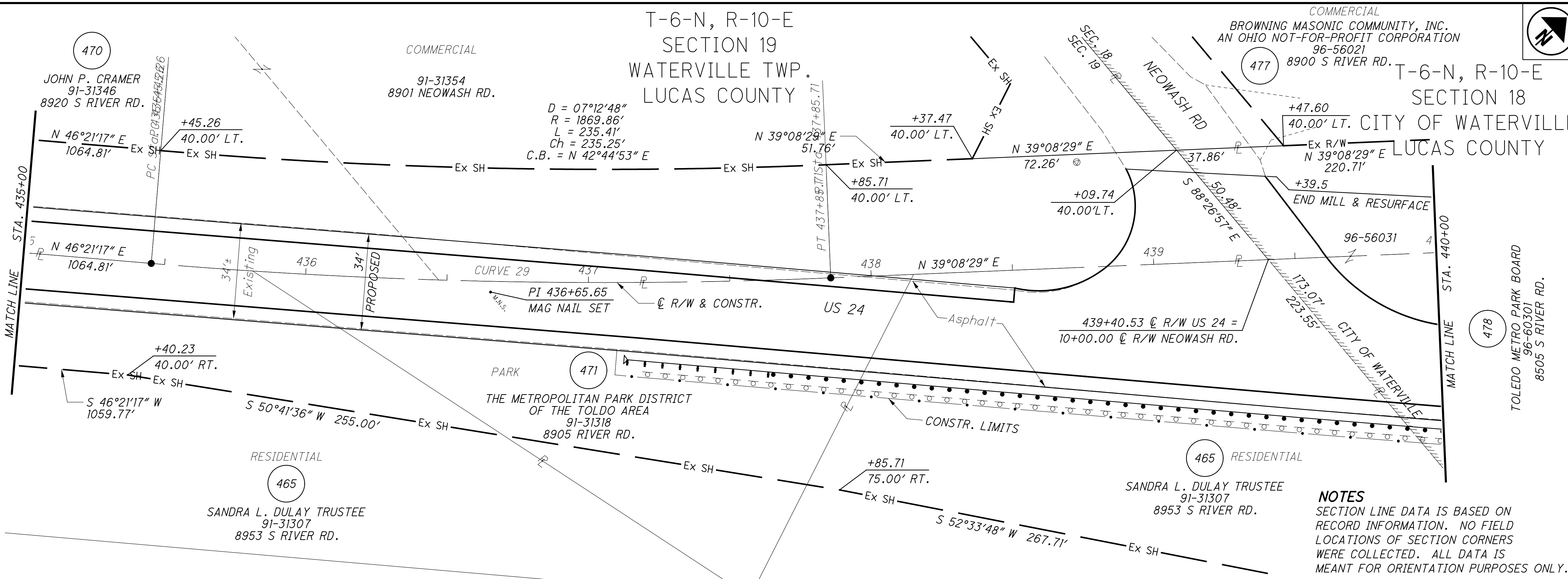
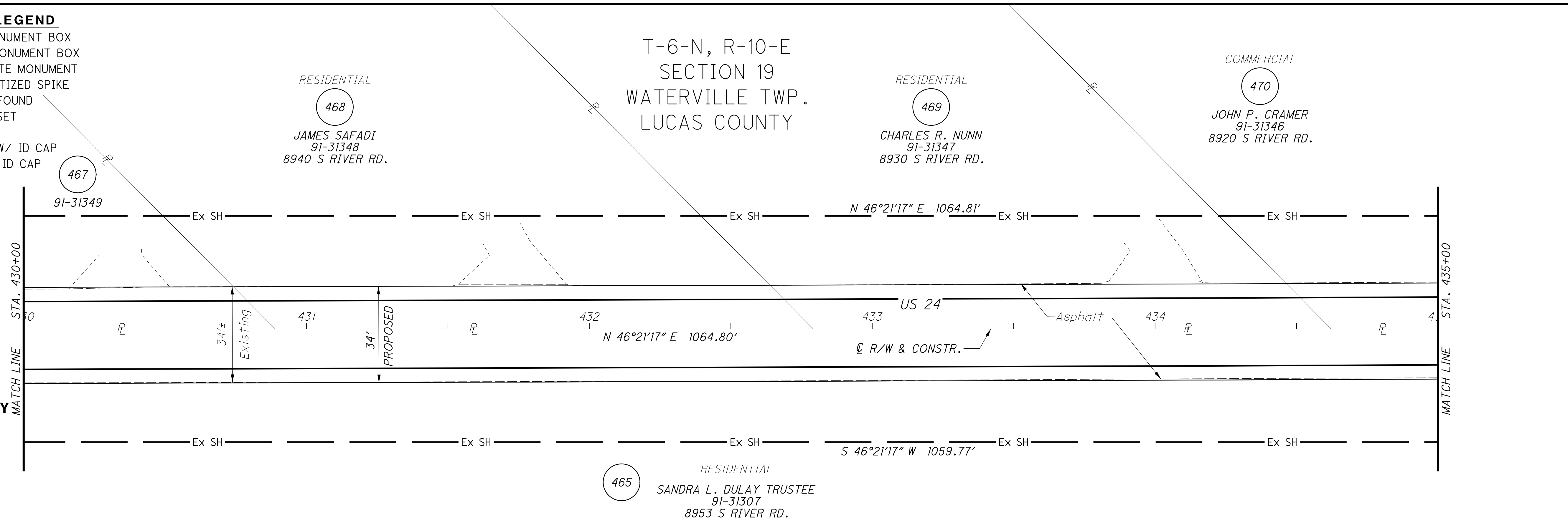
M:\10060 (ODOT D2 GES)\Task 2a - HEN LUC 424 24 PID 83984.dgn\Right of Way\Plan Sheets\83984rd4.dgn 8/14/2012 4:28:27 PM tit

MONUMENT LEGEND

- EXISTING R/W MONUMENT BOX
- PROPOSED R/W MONUMENT BOX
- EXISTING CONCRETE MONUMENT
- PROPOSED MAGNETIZED SPIKE
- RAILROAD SPIKE FOUND
- RAILROAD SPIKE SET
- IRON PIN FOUND
- IRON PIN FOUND W/ ID CAP
- IRON PIN SET W/ ID CAP
- IRON PIPE FOUND
- IRON PIPE SET
- P.K. NAIL FOUND
- P.K. NAIL SET

STRUCTURE KEY

- RESIDENTIAL
- COMMERCIAL
- OUT-BUILDING




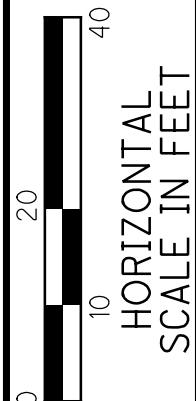
CURVE 29
 P.I. = 436+65.65
 D = 7°12'48" (LT)
 Dc = 03°00'00"
 R = 1909.86'
 T = 120.38'
 L = 240.45'
 E = 3.79'
 Ch = 240.29'
 C.B. = N 42°44'53" E

NOTES
 ALL EXISTING AND PROPOSED RIGHT OF WAY SHALL BE REFERENCED FROM THE CENTERLINE OF RIGHT OF WAY AND CONSTRUCTION.

NOTES
 SECTION LINE DATA IS BASED ON RECORD INFORMATION. NO FIELD LOCATIONS OF SECTION CORNERS WERE COLLECTED. ALL DATA IS MEANT FOR ORIENTATION PURPOSES ONLY.

REV. BY	DATE	DESCRIPTION

DATE COMPLETED JUNE 11, 2012

PID NO. **83984**

R/W DESIGNER SEA R/W REVIEWER KED

RIGHT OF WAY PLAN

STA. 430+00 TO STA. 440+00

HEN-424-12.30
LUC-24-0.00

101/128

202
230

T-6-N, R-10-E
SECTION 18
CITY OF WATERVILLE
LUCAS COUNTY

NOTES
SECTION LINE DATA IS BASED ON RECORD INFORMATION. NO FIELD LOCATIONS OF SECTION CORNERS WERE COLLECTED. ALL DATA IS MEANT FOR ORIENTATION PURPOSES ONLY.

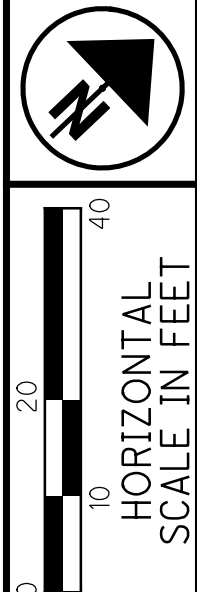
- MONUMENT LEGEND**
- ☒ EXISTING R/W MONUMENT BOX
 - ☒ PROPOSED R/W MONUMENT BOX
 - ⊙ EXISTING CONCRETE MONUMENT
 - PROPOSED MAGNETIZED SPIKE
 - ✕ RAILROAD SPIKE FOUND
 - ✕ RAILROAD SPIKE SET
 - I.P.F. IRON PIN FOUND
 - ⊙ I.P.F. IRON PIN FOUND W/ ID CAP
 - I.P.S. IRON PIN SET W/ ID CAP
 - ⊙ I.P.F. IRON PIPE FOUND
 - ⊙ I.P.S. IRON PIPE SET
 - P.K.F. P.K. NAIL FOUND
 - P.K.S. P.K. NAIL SET

CURVE 30
P.I. = 443+31.05
D = 12°57'48" (RT)
Dc = 04°00'00"
R = 1432.40'
T = 162.74'
L = 324.09'
E = 9.21'
Ch = 323.40'
C.B. = N 45°37'23" E

COMMERCIAL
477

BROWNING MASONIC COMMUNITY, INC.
AN OHIO NOT-FOR-PROFIT CORPORATION
96-56021
8900 S RIVER RD.

D = 12°57'48"
R = 1472.40'
L = 333.14'
Ch = 332.43'
C.B. = N 45°37'23" E

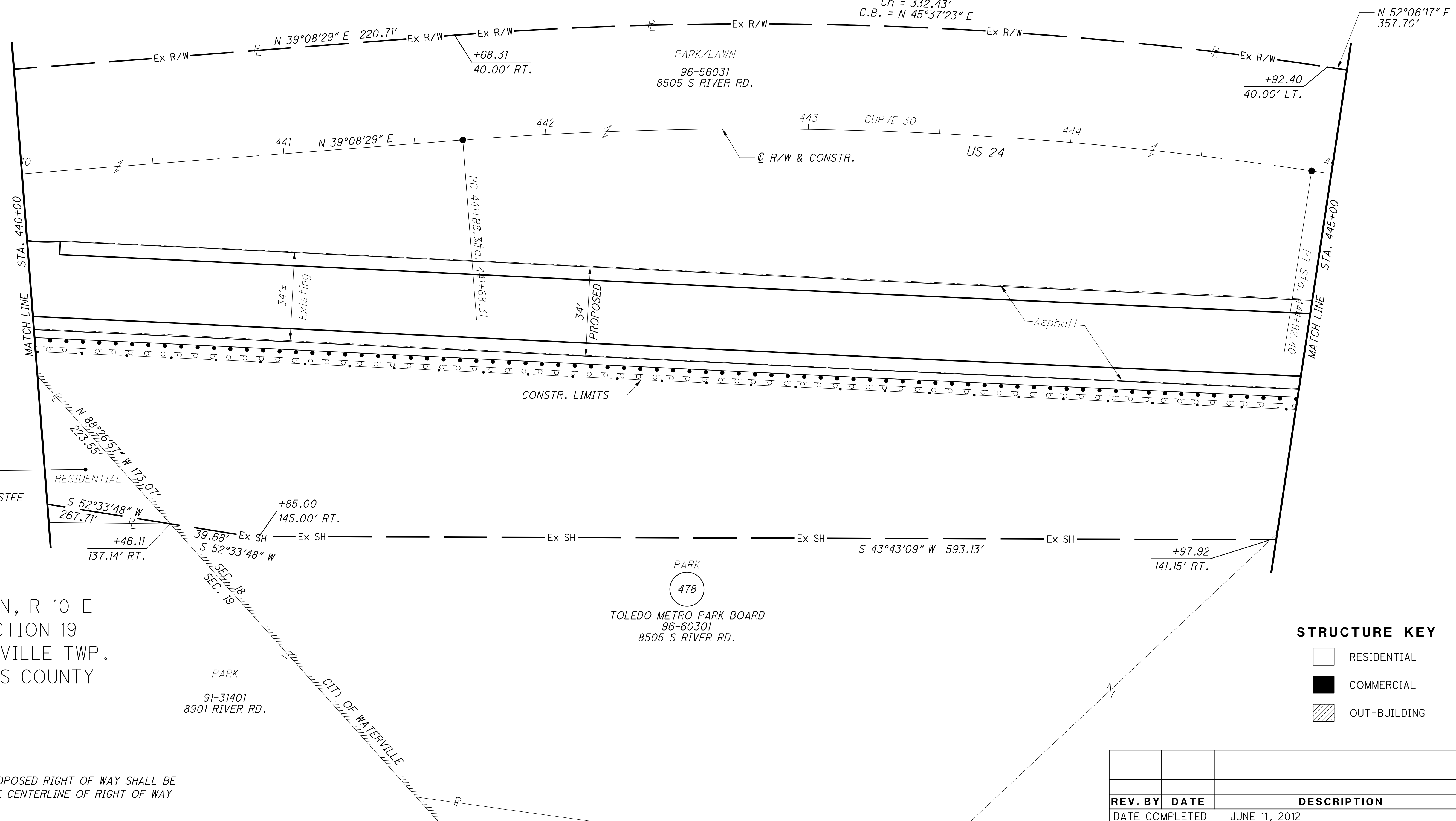


PID NO. 83984
R/W DESIGNER SEA
R/W REVIEWER KED

RIGHT OF WAY PLAN
STA. 440+00 TO STA. 445+00

HEN-424-12.30
LUC-24-0.00

102/128
203
230



M:\10060 (ODOT D2 GES)\Task 2a - HEN LUC 424 24 PID 83984.dgn\Right of Way\Plan Sheets\83984rd45a.dgn 8/14/2012 4:28:56 PM tit

T-6-N, R-10-E
SECTION 19
WATERVILLE TWP.
LUCAS COUNTY


NOTES
ALL EXISTING AND PROPOSED RIGHT OF WAY SHALL BE REFERENCED FROM THE CENTERLINE OF RIGHT OF WAY AND CONSTRUCTION.

- STRUCTURE KEY**
- RESIDENTIAL
 - COMMERCIAL
 - ▨ OUT-BUILDING

REV. BY	DATE	DESCRIPTION

DATE COMPLETED JUNE 11, 2012

T-6-N, R-10-E
SECTION 18
CITY OF WATERVILLE
LUCAS COUNTY



PID NO.
83984

R/W DESIGNER
SEA
R/W REVIEWER
KED

RIGHT OF WAY PLAN
STA. 445+00 TO STA. 450+00

HEN-424-12.30
LUC-24-0.00

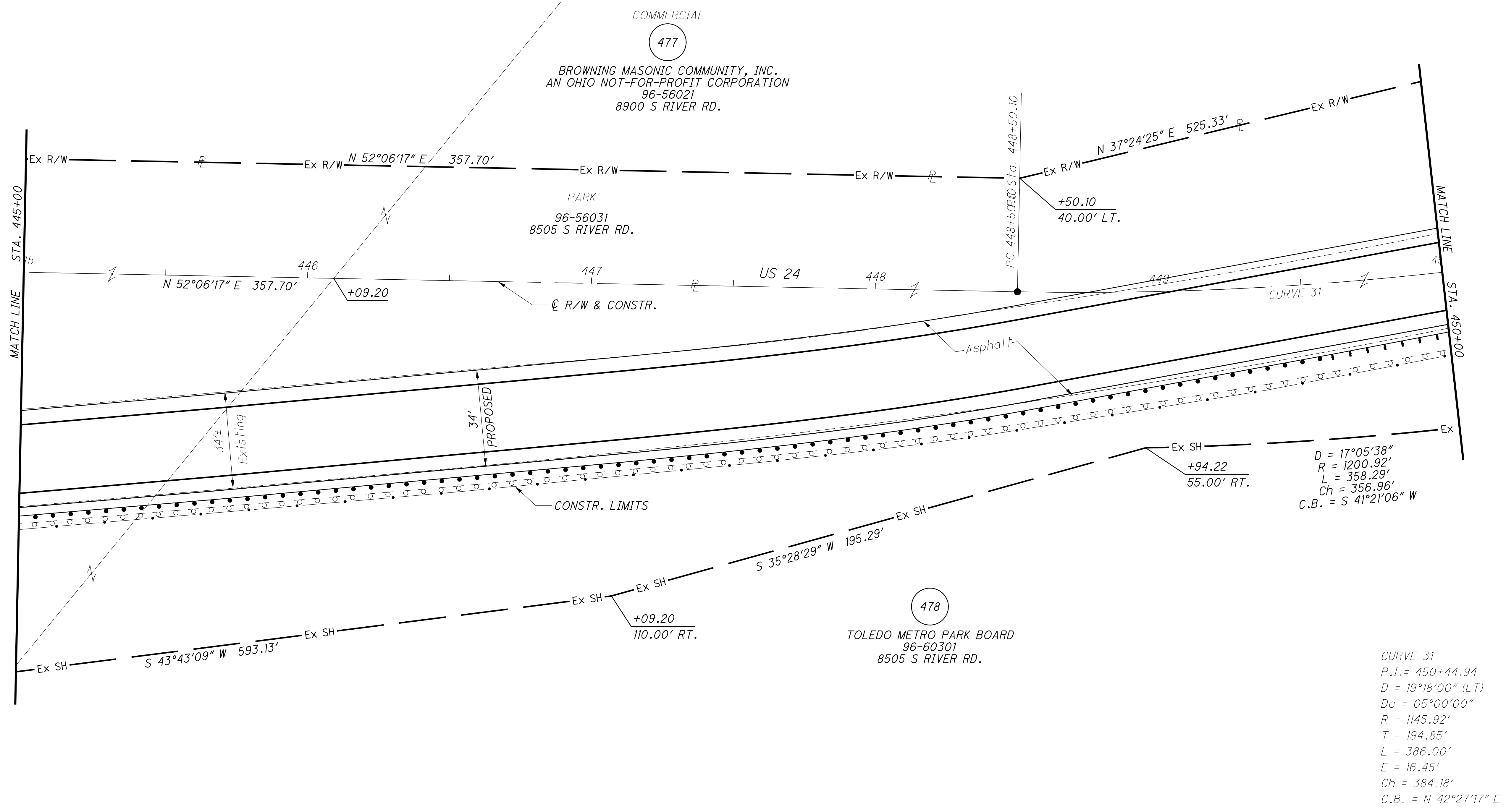
103/128

204
230

MONUMENT LEGEND

- ◻ EXISTING R/W MONUMENT BOX
- ◻ PROPOSED R/W MONUMENT BOX
- ⊙ EXISTING CONCRETE MONUMENT
- PROPOSED MAGNETIZED SPIKE
- ⊗ RAILROAD SPIKE FOUND
- ✱ RAILROAD SPIKE SET
- I.P.F. IRON PIN FOUND
- ⊙ I.P.F. IRON PIN FOUND W/ ID CAP
- I.P.S. IRON PIN SET W/ ID CAP
- ⊙ I.P.F. IRON PIPE FOUND
- ⊙ I.P.S. IRON PIPE SET
- ⊙ P.K.F. P.K. NAIL FOUND
- P.K.S. P.K. NAIL SET

M:\10060 (ODOT D2 GES)\Task_2a - HEN LUC 424 24 PID 83984.dgn\Right of Way\Plan Sheets\83984rd45b.dgn 8/14/2012 4:29:50 PM tit



CURVE 31
P.I. = 450+44.94
D = 19°18'00" (LT)
Dc = 05°00'00"
R = 1145.92'
T = 194.85'
L = 386.00'
E = 16.45'
Ch = 384.18'
C.B. = N 42°27'17" E

STRUCTURE KEY

- ◻ RESIDENTIAL
- ◼ COMMERCIAL
- ▨ OUT-BUILDING

NOTES
ALL EXISTING AND PROPOSED RIGHT OF WAY SHALL BE REFERENCED FROM THE CENTERLINE OF RIGHT OF WAY AND CONSTRUCTION.

REV. BY	DATE	DESCRIPTION

DATE COMPLETED JUNE 11, 2012

MONUMENT LEGEND

- ☐ EXISTING R/W MONUMENT BOX
- ▣ PROPOSED R/W MONUMENT BOX
- ⊙ EXISTING CONCRETE MONUMENT
- PROPOSED MAGNETIZED SPIKE
- ⊗ RAILROAD SPIKE FOUND
- ✱ RAILROAD SPIKE SET
- I.P.F. IRON PIN FOUND
- ⊙ I.P.F. IRON PIN FOUND W/ ID CAP
- I.P.S. IRON PIN SET W/ ID CAP
- ⊙ I.P.F. IRON PIPE FOUND
- ⊙ I.P.S. IRON PIPE SET
- ⊙ P.K.F. P.K. NAIL FOUND
- ⊙ P.K.S. P.K. NAIL SET


COMMERCIAL

477

BROWNING MASONIC COMMUNITY, INC.
AN OHIO NOT-FOR-PROFIT CORPORATION
96-56021
8900 S RIVER RD.

T-6-N, R-10-E
SECTION 18
CITY OF WATERVILLE
LUCAS COUNTY

P.I. = 450+44.94
D = 19°18'00" (LT)
Dc = 05°00'00"
R = 1145.92'
T = 194.85'
L = 386.00'
E = 16.45'
Ch = 384.18'
C.B. = N 42°27'17" E



PID NO.
83984

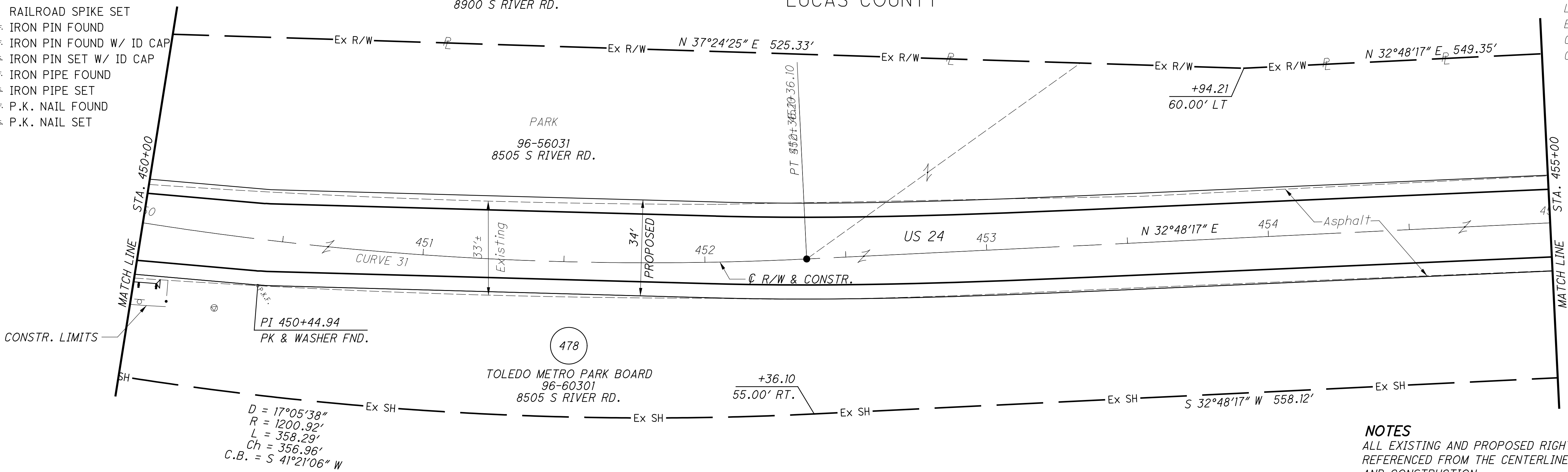
R/W DESIGNER
SEA
R/W REVIEWER
KED

RIGHT OF WAY PLAN
STA. 450+00 TO STA. 460+00

HEN-424-12.30
LUC-24-0.00

104/128

205
230



NOTES
ALL EXISTING AND PROPOSED RIGHT OF WAY SHALL BE REFERENCED FROM THE CENTERLINE OF RIGHT OF WAY AND CONSTRUCTION.

STRUCTURE KEY

- ☐ RESIDENTIAL
- ▣ COMMERCIAL
- ▨ OUT-BUILDING

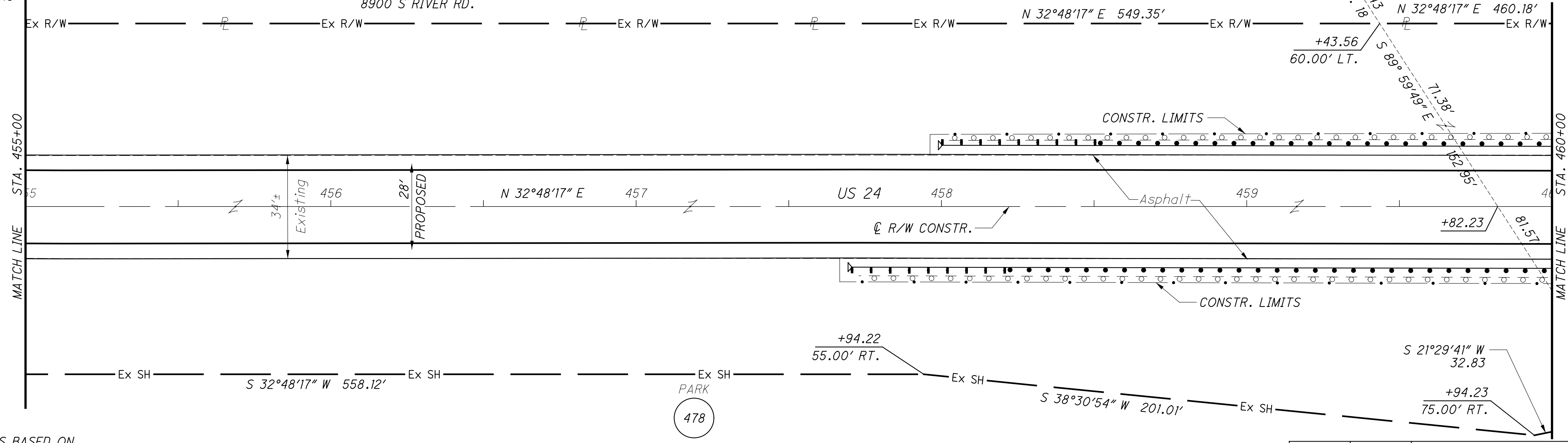
COMMERCIAL

477

BROWNING MASONIC COMMUNITY, INC.
AN OHIO NOT-FOR-PROFIT CORPORATION
96-56021
8900 S RIVER RD.

T-6-N, R-10-E
SECTION 18
CITY OF WATERVILLE
LUCAS COUNTY

T-1-USR
RIVER TRACT 43
CITY OF WATERVILLE
LUCAS COUNTY



NOTES
SECTION LINE DATA IS BASED ON RECORD INFORMATION. NO FIELD LOCATIONS OF SECTION CORNERS WERE COLLECTED. ALL DATA IS MEANT FOR ORIENTATION PURPOSES ONLY.

REV. BY	DATE	DESCRIPTION

DATE COMPLETED JUNE 11, 2012

M:\10060 (ODOT D2 GES)\Task 2a - HEN LUC 424 24 PID 83984\dgn\Right of Way\Plan Sheets\83984rd46.dgn 8/14/2012 4:30:21 PM tit

M:\10060 (ODOT D2 GES)\Task 2a - HEN LUC 424 24 PID 83984.dgn\Right of Way\Plan Sheets\83984rd47.dgn 8/14/2012 4:30:55 PM tit

MONUMENT LEGEND

- EXISTING R/W MONUMENT BOX
- PROPOSED R/W MONUMENT BOX
- EXISTING CONCRETE MONUMENT
- PROPOSED MAGNETIZED SPIKE
- RAILROAD SPIKE FOUND
- RAILROAD SPIKE SET
- IRON PIN FOUND
- IRON PIN FOUND W/ ID CAP
- IRON PIN SET W/ ID CAP
- IRON PIPE FOUND
- IRON PIPE SET
- P.K. NAIL FOUND
- P.K. NAIL SET

CURVE 32
 P.I. = 468+73.68
 D = 14°01'40" (RT)
 Dc = 01°30'00"
 R = 3819.72'
 T = 469.94'
 L = 935.18'
 E = 28.80'
 Ch = 932.85'
 C.B. = N 39°49'07" E

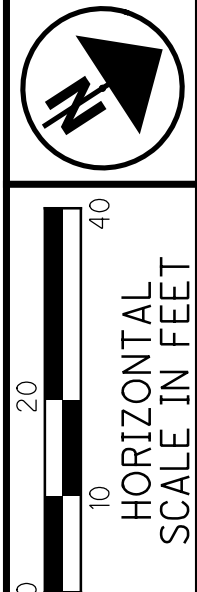
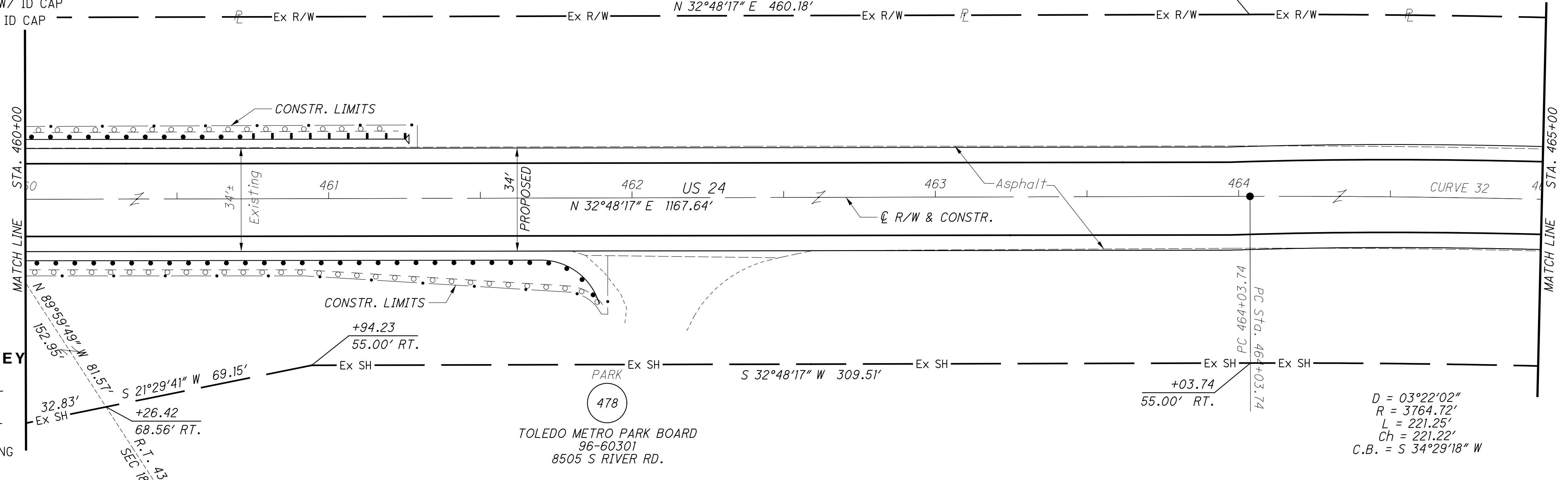
STRUCTURE KEY

- RESIDENTIAL
- COMMERCIAL
- OUT-BUILDING

COMMERCIAL
 477
 BROWNING MASONIC COMMUNITY, INC.
 AN OHIO NOT-FOR-PROFIT CORPORATION
 96-56021
 8900 S RIVER RD.

T-1-USR
 RIVER TRACT 43
 CITY OF WATERVILLE
 LUCAS COUNTY

D = 05°41'00"
 R = 3879.72'
 L = 384.84'
 Ch = 384.68'
 C.B. = N 35°38'47" E



PID NO.
83984

R/W DESIGNER
 SEA
 R/W REVIEWER
 KED

RIGHT OF WAY PLAN
 STA. 460+00 TO STA. 470+00

COMMERCIAL
 477


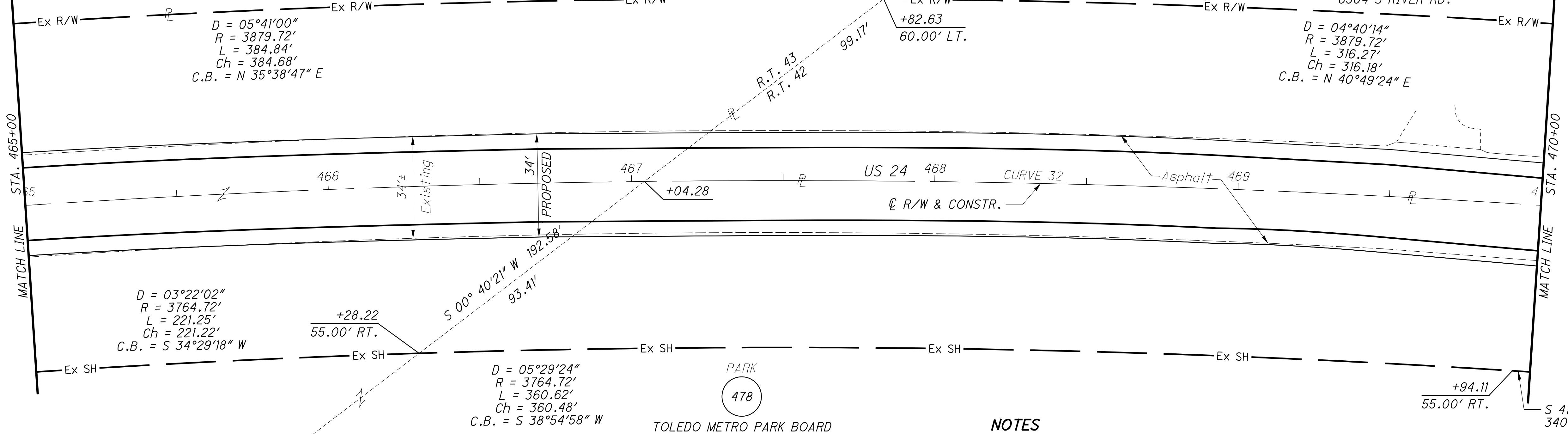
BROWNING MASONIC COMMUNITY, INC.
 AN OHIO NOT-FOR-PROFIT CORPORATION
 96-56021
 8900 S RIVER RD.

T-1-USR
 RIVER TRACT 43
 CITY OF WATERVILLE
 LUCAS COUNTY

T-1-USR
 RIVER TRACT 42
 CITY OF WATERVILLE
 LUCAS COUNTY

RESIDENTIAL
 479

VALERIE BAIRD &
 VIRGIL R. BAIRD
 96-60312
 8504 S RIVER RD.



NOTES
 ALL EXISTING AND PROPOSED RIGHT OF WAY SHALL BE REFERENCED FROM THE CENTERLINE OF RIGHT OF WAY AND CONSTRUCTION.

NOTES
 SECTION LINE DATA IS BASED ON RECORD INFORMATION. NO FIELD LOCATIONS OF SECTION CORNERS WERE COLLECTED. ALL DATA IS MEANT FOR ORIENTATION PURPOSES ONLY.

REV. BY	DATE	DESCRIPTION

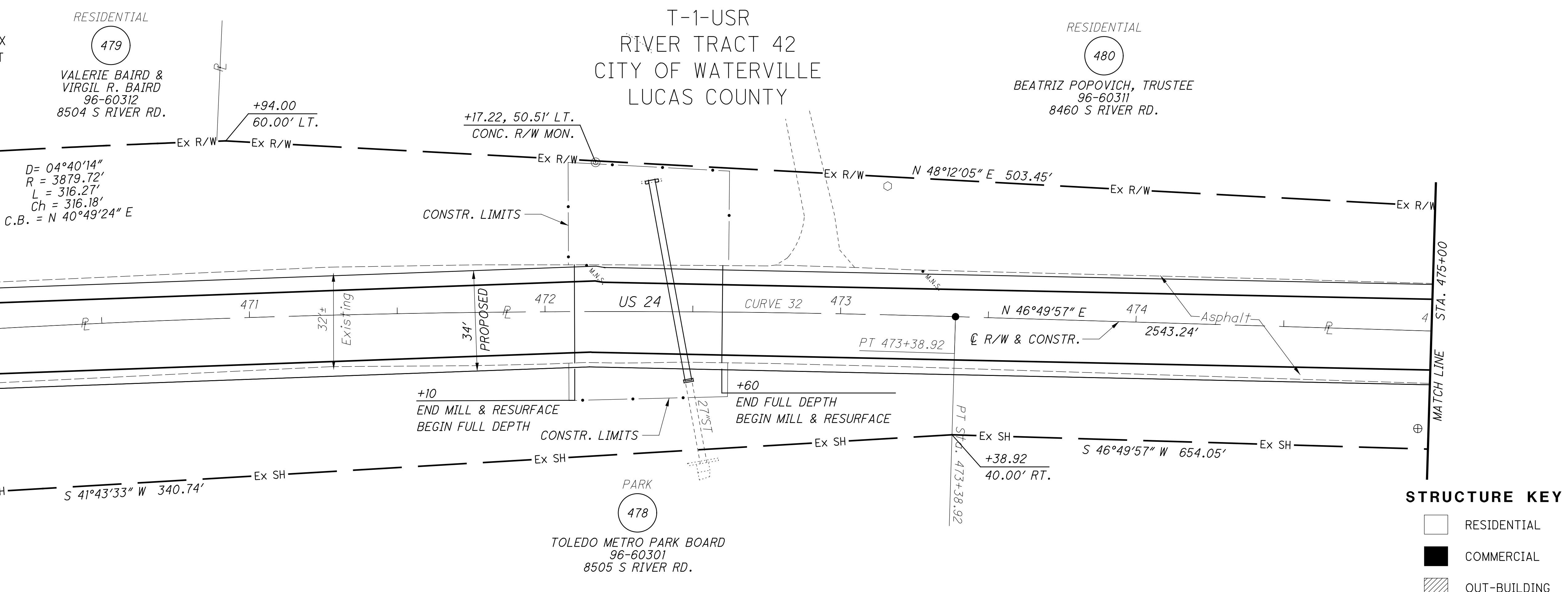
DATE COMPLETED JUNE 11, 2012

105/128
 206
 230

M:\10060 (ODOT D2 GES)\Task 2a - HEN LUC 424 24 PID 83984\dgn\Right of Way\Plan Sheets\83984rd48.dgn 8/14/2012 4:32:08 PM tit

MONUMENT LEGEND

- EXISTING R/W MONUMENT BOX
- PROPOSED R/W MONUMENT BOX
- ⊙ EXISTING CONCRETE MONUMENT
- PROPOSED MAGNETIZED SPIKE
- ✕ RAILROAD SPIKE FOUND
- ✕ RAILROAD SPIKE SET
- I.P.F. IRON PIN FOUND
- ⊙ I.P.F. IRON PIN FOUND W/ ID CAP
- I.P.S. IRON PIN SET W/ ID CAP
- ⊙ I.P.F. IRON PIPE FOUND
- I.P.S. IRON PIPE SET
- P.K.F. P.K. NAIL FOUND
- P.K.S. P.K. NAIL SET



NOTES
 ALL EXISTING AND PROPOSED RIGHT OF WAY SHALL BE REFERENCED FROM THE CENTERLINE OF RIGHT OF WAY AND CONSTRUCTION.

REV. BY	DATE	DESCRIPTION

DATE COMPLETED JUNE 11, 2012

RIGHT OF WAY PLAN
STA. 470+00 TO STA. 480+00

HEN-424-12.30
LUC-24-0.00

PID NO. **83984**

R/W DESIGNER SEA R/W REVIEWER KED

106/128

(207)
(230)

M:\10060 (ODOT D2 GES)\Task 2a - HEN LUC 424 24 PID 83984.dgn\Right of Way\Plan Sheets\83984r.d49.dgn 8/14/2012 4:32:45 PM tit

MONUMENT LEGEND

- ☐ EXISTING R/W MONUMENT BOX
- ▣ PROPOSED R/W MONUMENT BOX
- ◎ EXISTING CONCRETE MONUMENT
- PROPOSED MAGNETIZED SPIKE
- ⚡ RAILROAD SPIKE FOUND
- ⚡ RAILROAD SPIKE SET
- I.R.F. IRON PIN FOUND
- ⊙ I.R.F. IRON PIN FOUND W/ ID CAP
- I.P.S. IRON PIN SET W/ ID CAP
- ⊙ I.P.S. IRON PIPE FOUND
- ⊙ I.P.S. IRON PIPE SET
- R.K.F. P.K. NAIL FOUND
- R.K.S. P.K. NAIL SET

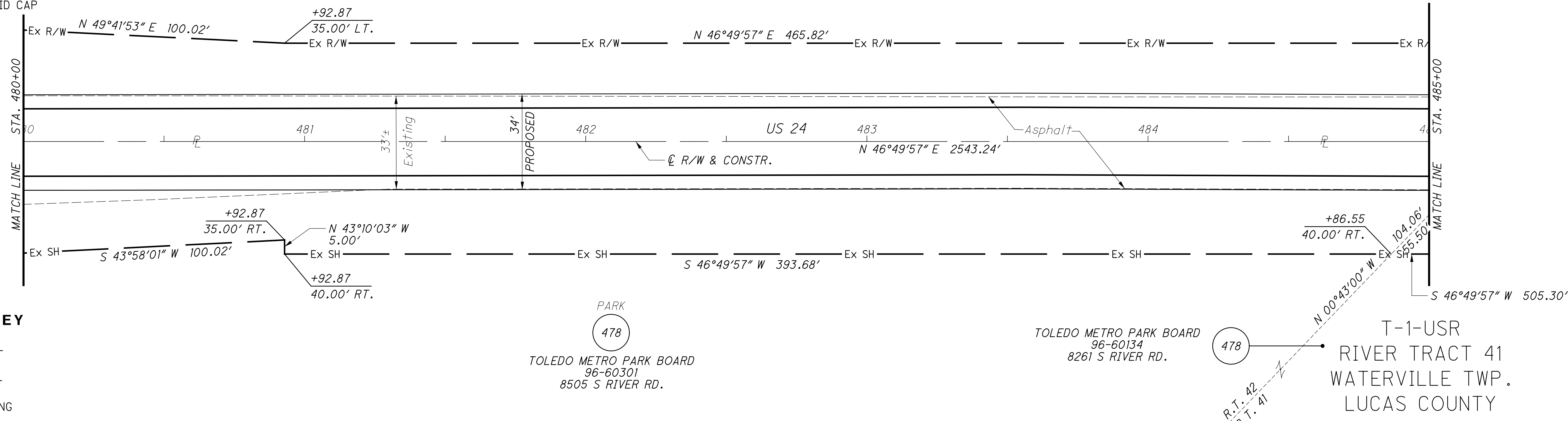
STRUCTURE KEY

- RESIDENTIAL
- COMMERCIAL
- ▨ OUT-BUILDING

T-1-USR
RIVER TRACT 42
CIT OF WATERVILLE
LUCAS COUNTY

COMMERCIAL
477

BROWNING MASONIC COMMUNITY, INC.
AN OHIO NOT-FOR-PROFIT CORPORATION
96-60313
8400 S RIVER RD.



PARK
478
TOLEDO METRO PARK BOARD
96-60301
8505 S RIVER RD.

TOLEDO METRO PARK BOARD
96-60134
8261 S RIVER RD.

T-1-USR
RIVER TRACT 41
WATERVILLE TWP.
LUCAS COUNTY

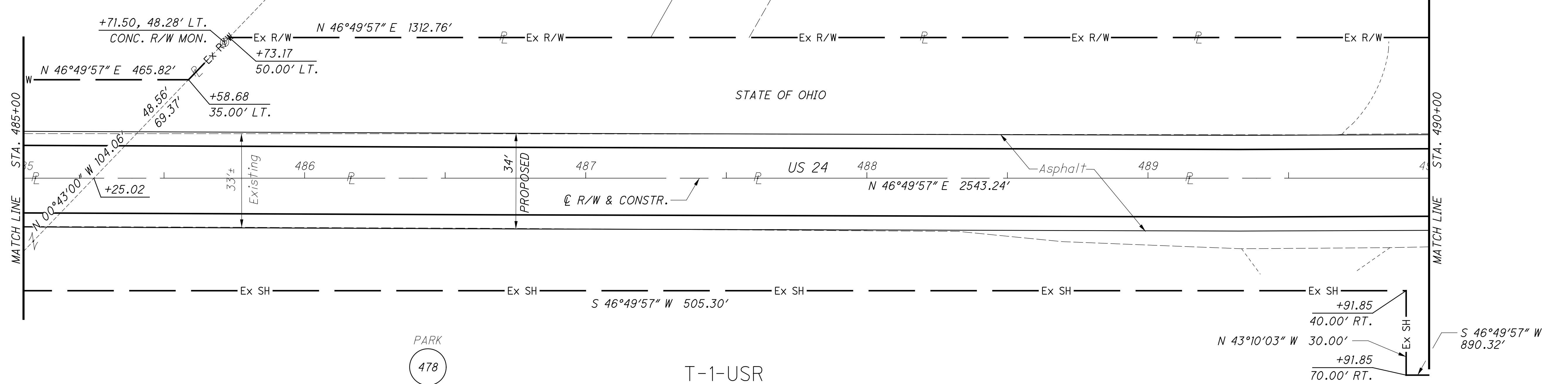
T-1-USR
RIVER TRACT 42
WATERVILLE TWP.
LUCAS COUNTY

COMMERCIAL
477

BROWNING MASONIC COMMUNITY, INC.
AN OHIO NOT-FOR-PROFIT CORPORATION
96-60313
8400 S RIVER RD.

RESIDENTIAL
481

BRONZE GROUP, LLC.
96-60164
8308 N RIVER RD.



PARK
478
TOLEDO METRO PARK BOARD
96-60134
8261 S RIVER RD.

T-1-USR
RIVER TRACT 41
CIT OF WATERVILLE
LUCAS COUNTY

NOTES
SECTION LINE DATA IS BASED ON
RECORD INFORMATION. NO FIELD
LOCATIONS OF SECTION CORNERS
WERE COLLECTED. ALL DATA IS
MEANT FOR ORIENTATION PURPOSES ONLY.

NOTES
ALL EXISTING AND PROPOSED RIGHT OF WAY SHALL BE
REFERENCED FROM THE CENTERLINE OF RIGHT OF WAY
AND CONSTRUCTION.

REV. BY	DATE	DESCRIPTION

DATE COMPLETED JUNE 11, 2012

RIGHT OF WAY PLAN
STA. 480+00 TO STA. 490+00

HEN-424-12.30
LUC-24-0.00

107/128
208
230

M:\10060 (ODOT D2 GES)\Task 2a - HEN LUC 424 24 PID 83984\dgn\Right of Way\Plan Sheets\83984.rds0.dgn 8/14/2012 4:33:27 PM tit

MONUMENT LEGEND

- ☐ EXISTING R/W MONUMENT BOX
- ▣ PROPOSED R/W MONUMENT BOX
- ⊙ EXISTING CONCRETE MONUMENT
- PROPOSED MAGNETIZED SPIKE
- ⚡ RAILROAD SPIKE FOUND
- ⚡ RAILROAD SPIKE SET
- I.P.F. IRON PIN FOUND
- ⊙ I.P.F. IRON PIN FOUND W/ ID CAP
- I.P.S. IRON PIN SET W/ ID CAP
- ⊙ I.P.F. IRON PIPE FOUND
- ⊙ I.P.S. IRON PIPE SET
- ⊙ R.K.F. P.K. NAIL FOUND
- R.K.S. P.K. NAIL SET

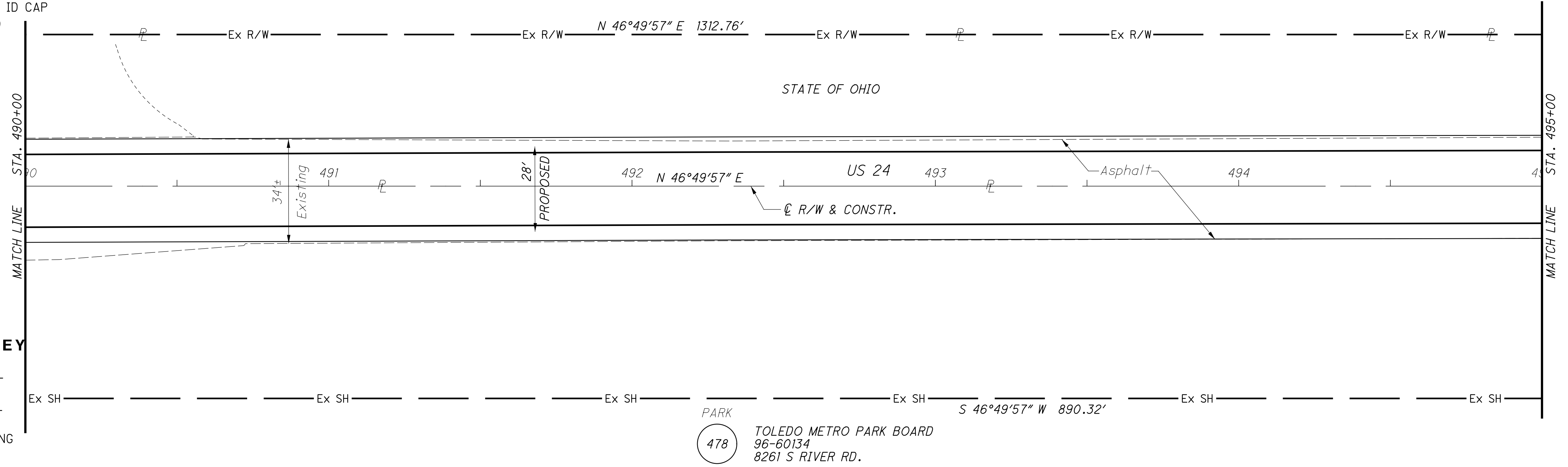
STRUCTURE KEY

- ☐ RESIDENTIAL
- ▣ COMMERCIAL
- ▨ OUT-BUILDING

T-1-USR
RIVER TRACT 41
CITY OF WATERVILLE
LUCAS COUNTY

RESIDENTIAL
481
BRONZE GROUP, LLC.
96-60164
8330 N RIVER RD.

PARK
478
TOLEDO METRO PARK BOARD
96-60134
8261 S RIVER RD.



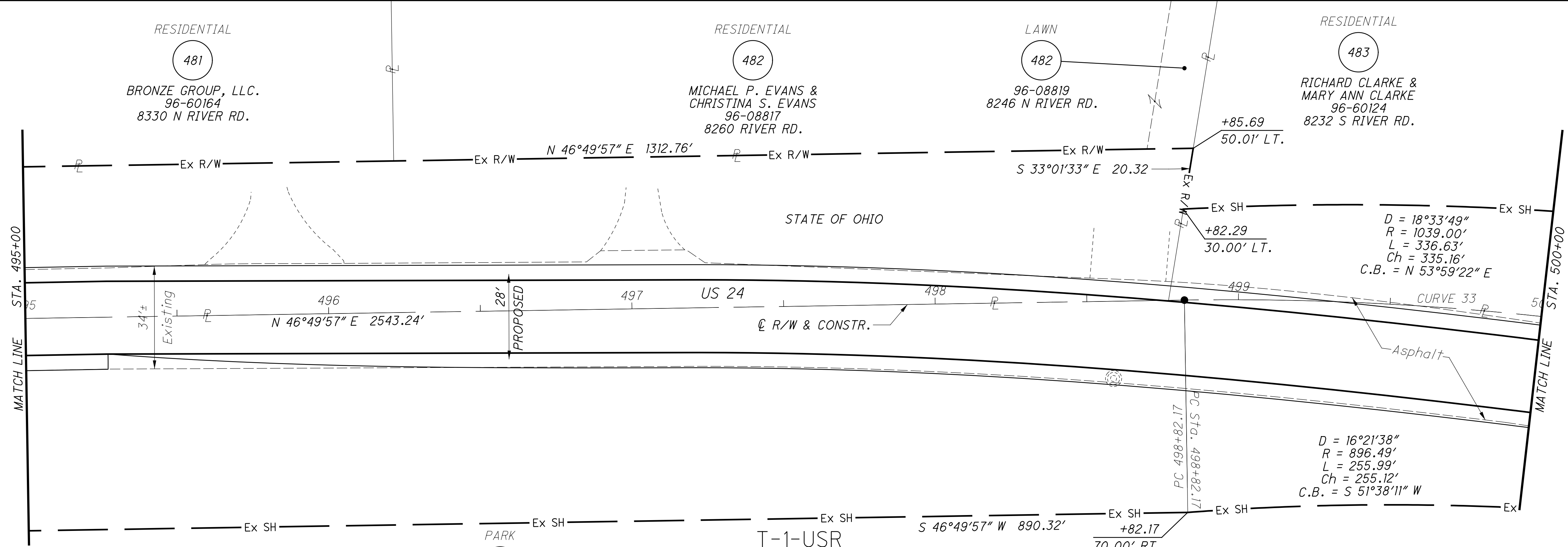
CURVE 33
P.I. = 500+82.26
D = 23°40'06" (RT)
Dc = 06°00'00"
R = 954.93'
T = 200.09'
L = 394.47'
E = 20.74'
Ch = 391.67'
C.B. = N 58°40'00" E

RESIDENTIAL
481
BRONZE GROUP, LLC.
96-60164
8330 N RIVER RD.

RESIDENTIAL
482
MICHAEL P. EVANS &
CHRISTINA S. EVANS
96-08817
8260 RIVER RD.

LAWN
482
96-08819
8246 N RIVER RD.

RESIDENTIAL
483
RICHARD CLARKE &
MARY ANN CLARKE
96-60124
8232 S RIVER RD.



PARK
478
TOLEDO METRO PARK BOARD
96-60134
8261 S RIVER RD.

T-1-USR
RIVER TRACT 41
CITY OF WATERVILLE
LUCAS COUNTY

NOTES

ALL EXISTING AND PROPOSED RIGHT OF WAY SHALL BE REFERENCED FROM THE CENTERLINE OF RIGHT OF WAY AND CONSTRUCTION.

REV. BY	DATE	DESCRIPTION

DATE COMPLETED JUNE 11, 2012




HORIZONTAL SCALE IN FEET

PID NO. 83984

R/W DESIGNER SEA R/W REVIEWER KED

RIGHT OF WAY PLAN
STA. 490+00 TO STA. 500+00



HEN-424-12.30
LUC-24-0.00

108/128

209
230

M:\10060 (ODOT D2 GES)\Task 2a - HEN LUC 424 PID 83984.dgn\Right of Way\Plan Sheets\83984.rds1.dgn 8/14/2012 4:34:06 PM tit

MONUMENT LEGEND

- EXISTING R/W MONUMENT BOX
- PROPOSED R/W MONUMENT BOX
- EXISTING CONCRETE MONUMENT
- PROPOSED MAGNETIZED SPIKE
- RAILROAD SPIKE FOUND
- RAILROAD SPIKE SET
- IRON PIN FOUND
- IRON PIN FOUND W/ ID CAP
- IRON PIN SET W/ ID CAP
- IRON PIPE FOUND
- IRON PIPE SET
- P.K. NAIL FOUND
- P.K. NAIL SET

RESIDENTIAL
 483
 RICHARD CLARKE &
 MARY ANN CLARKE
 96-60124
 8232 S RIVER RD.

RESIDENTIAL
 484
 SETH O. ROSEBERRY &
 ANGELA A. ROSEBERRY
 96-60151
 8208 S RIVER RD.

RESIDENTIAL
 485
 ROBERT R. KNISELY, JR., et al.
 96-03291
 716 S RIVER RD.

RESIDENTIAL
 486
 JONATHAN ALLEN OTTO
 96-03287
 714 S RIVER RD.

RESIDENTIAL
 487
 HAROLD H. RIDGEWAY &
 BARBARA J. RIDGEWAY
 96-03284
 712 S RIVER RD.

T-1-USR
 RIVER TRACT 41
 CITY OF WATERVILLE
 LUCAS COUNTY

T-1-USR
 RIVER TRACT 40
 CITY OF WATERVILLE
 LUCAS COUNTY

PARK
 478
 TOLEDO METRO PARK BOARD
 96-03301
 741 S RIVER RD.

NOTES
 SECTION LINE DATA IS BASED ON
 RECORD INFORMATION. NO FIELD
 LOCATIONS OF SECTION CORNERS
 WERE COLLECTED. ALL DATA IS
 MEANT FOR ORIENTATION PURPOSES ONLY.

STRUCTURE KEY

- RESIDENTIAL
- COMMERCIAL
- OUT-BUILDING

CURVE 33
 P.I. = 500+82.26
 D = 23°40'06" (RT)
 Dc = 06°00'00"
 R = 954.93'
 T = 200.09'
 L = 394.47'
 E = 20.74'
 Ch = 391.67'
 C.B. = N 58°40'00" E

RESIDENTIAL
 487
 HAROLD H. RIDGEWAY &
 BARBARA J. RIDGEWAY
 96-03284
 712 S RIVER RD.

RESIDENTIAL
 488
 MICHAEL J. HORVATH &
 CHERY HORVATH
 96-03277
 708 S RIVER RD.

COMMERCIAL
 489
 FRANCE STONE COMPANY
 96-03217
 706 ANTHONY WAYNE TRAIL

STATE OF OHIO


T-1-USR
 RIVER TRACT 40
 CITY OF WATERVILLE
 LUCAS COUNTY

PARK
 478
 TOLEDO METRO PARK BOARD
 96-03301
 741 S RIVER RD.

NOTES
 ALL EXISTING AND PROPOSED RIGHT OF WAY SHALL BE
 REFERENCED FROM THE CENTERLINE OF RIGHT OF WAY
 AND CONSTRUCTION.

REV. BY	DATE	DESCRIPTION

DATE COMPLETED JUNE 11, 2012



HORIZONTAL SCALE IN FEET

PID NO. **83984**

R/W DESIGNER SEA R/W REVIEWER KED

RIGHT OF WAY PLAN

STA. 500+00 TO STA. 510+00

HEN-424-12.30
LUC-24-0.00

109/128

210
230

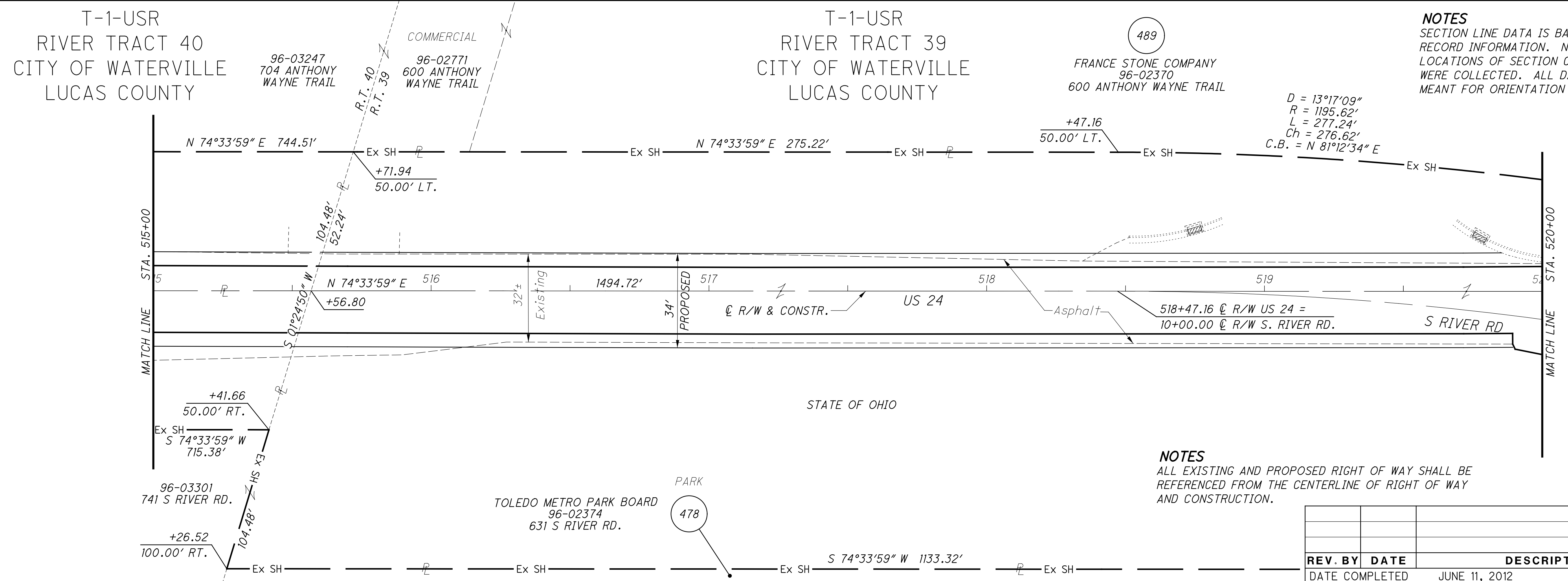
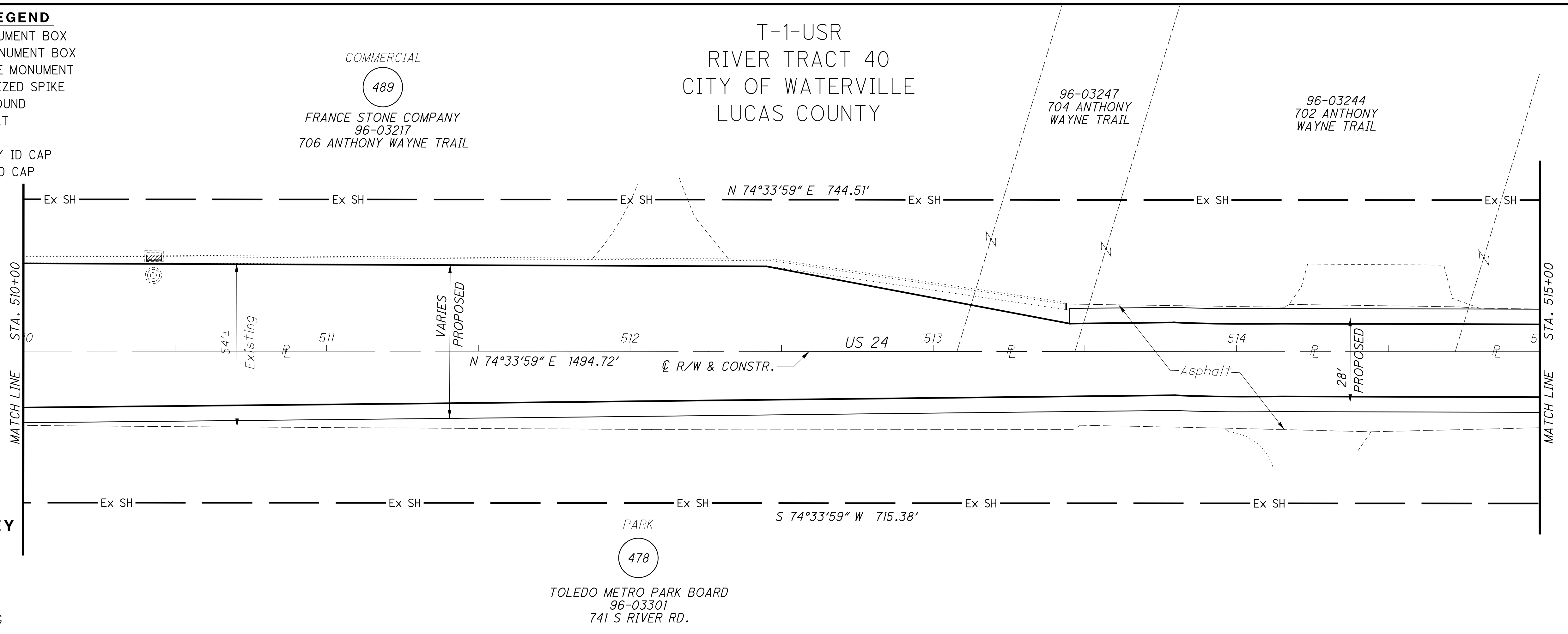
M:\10060 (ODOT D2 GES)\Task 2a - HEN LUC 424 24 PID 83984.dgn\Right of Way\Plan Sheets\83984rd52.dgn 8/14/2012 4:34:39 PM tit

MONUMENT LEGEND

- ☐ EXISTING R/W MONUMENT BOX
- ▣ PROPOSED R/W MONUMENT BOX
- ⊙ EXISTING CONCRETE MONUMENT
- PROPOSED MAGNETIZED SPIKE
- ⚡ RAILROAD SPIKE FOUND
- ⚡ RAILROAD SPIKE SET
- I.P.F. IRON PIN FOUND
- ⊙ I.P.F. IRON PIN FOUND W/ ID CAP
- I.P.S. IRON PIN SET W/ ID CAP
- ⊙ I.P.S. IRON PIPE FOUND
- ⊙ I.P.S. IRON PIPE SET
- ⊙ P.K.F. P.K. NAIL FOUND
- P.K.S. P.K. NAIL SET

STRUCTURE KEY

- RESIDENTIAL
- COMMERCIAL
- ▨ OUT-BUILDING




NOTES
SECTION LINE DATA IS BASED ON RECORD INFORMATION. NO FIELD LOCATIONS OF SECTION CORNERS WERE COLLECTED. ALL DATA IS MEANT FOR ORIENTATION PURPOSES ONLY.

NOTES
ALL EXISTING AND PROPOSED RIGHT OF WAY SHALL BE REFERENCED FROM THE CENTERLINE OF RIGHT OF WAY AND CONSTRUCTION.

REV. BY	DATE	DESCRIPTION

DATE COMPLETED: JUNE 11, 2012



PID NO. **83984**

R/W DESIGNER SEA R/W REVIEWER KED

RIGHT OF WAY PLAN

STA. 510+00 TO STA. 520+00

HEN-424-12.30
LUC-24-0.00

110/128

211
230

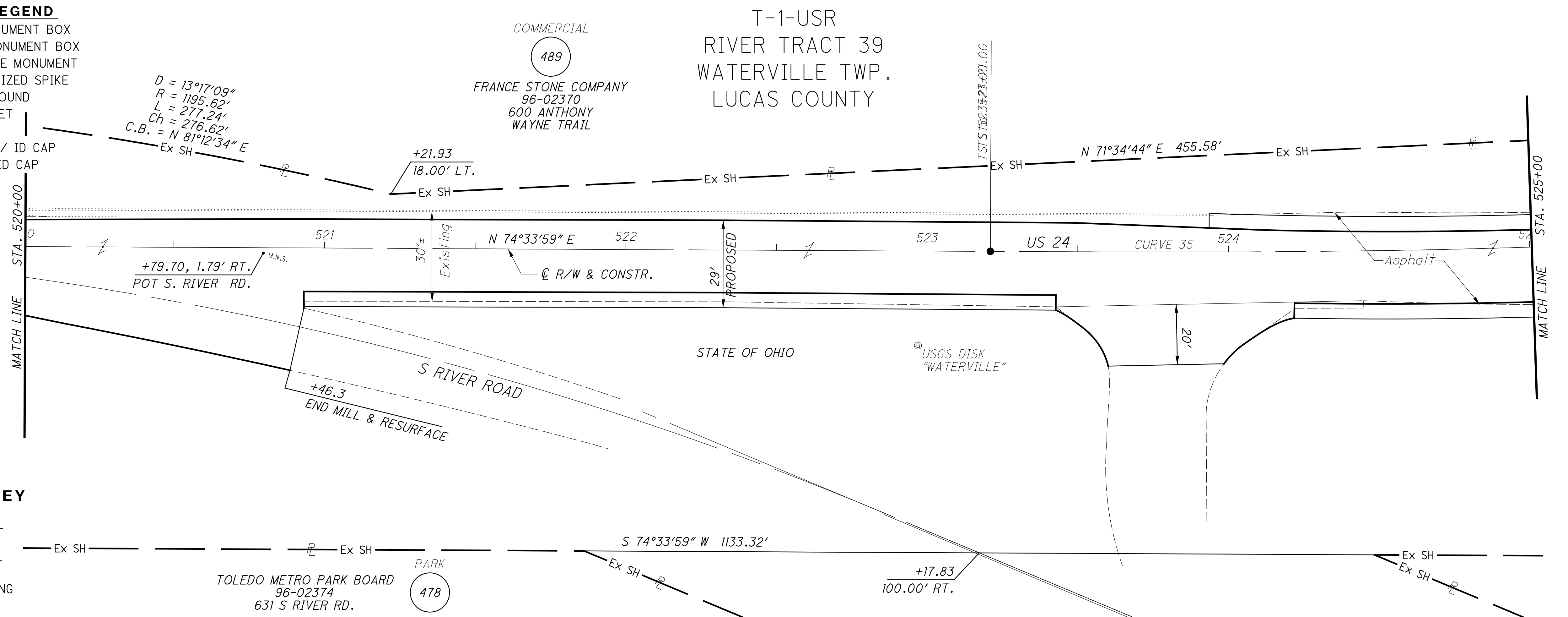
M:\10060 (ODOT D2 GES)\Task 2a - HEN LUC 424 24 PID 83984.dgn\Right of Way\Plan Sheets\83984.rds3.dgn 8/14/2012 4:35:12 PM tit

MONUMENT LEGEND

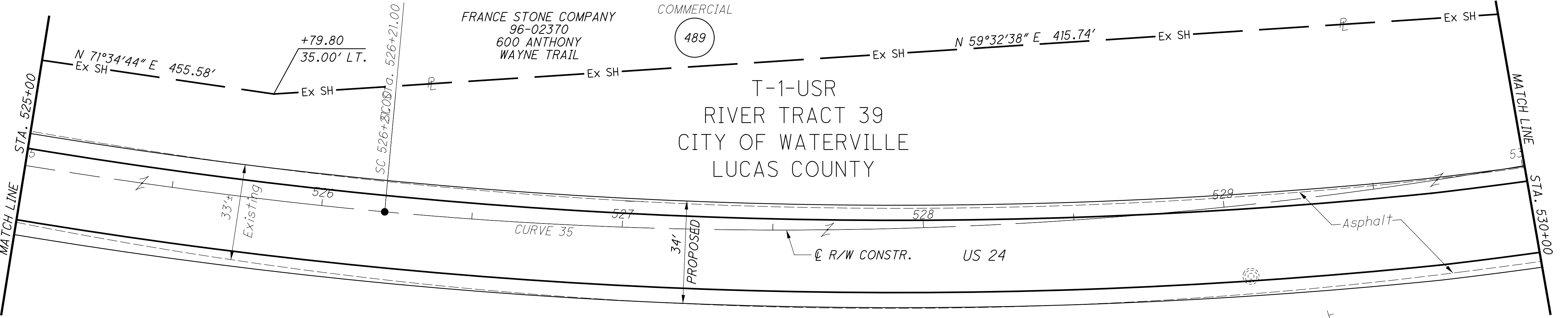
- ☐ EXISTING R/W MONUMENT BOX
- ▣ PROPOSED R/W MONUMENT BOX
- ⊙ EXISTING CONCRETE MONUMENT
- PROPOSED MAGNETIZED SPIKE
- ⚡ RAILROAD SPIKE FOUND
- ✱ RAILROAD SPIKE SET
- I.P.F. IRON PIN FOUND
- ⊖ I.P.F. IRON PIN FOUND W/ ID CAP
- I.P.S. IRON PIN SET W/ ID CAP
- ⊖ I.P.F. IRON PIPE FOUND
- ⊙ I.P.S. IRON PIPE SET
- ⊖ P.K.F. P.K. NAIL FOUND
- P.K.S. P.K. NAIL SET

STRUCTURE KEY

- RESIDENTIAL
- COMMERCIAL
- ▨ OUT-BUILDING



CURVE 35
 P.I. = Sta. 529+58.19
 D = 26°29'35" (LT)
 Dc = 04°00'00"
 R = 1432.39'
 Ls = 300.00'
 θs = 06°00'00"
 LT = 200.12'
 ST = 100.10'
 Lc = 662.33'
 Ts = 650.98'
 Es = 87.57'



NOTES
 ALL EXISTING AND PROPOSED RIGHT OF WAY SHALL BE REFERENCED FROM THE CENTERLINE OF RIGHT OF WAY AND CONSTRUCTION.

REV. BY	DATE	DESCRIPTION

DATE COMPLETED: JUNE 11, 2012

RIGHT OF WAY PLAN
STA. 520+00 TO STA. 530+00

PID NO. **83984**

R/W DESIGNER: SEA
 R/W REVIEWER: KED

HEN-424-12.30
 LUC-24-0.00

111 / 128

(212)
 (230)

M:\10060 (ODOT D2 GES)\Task 2a - HEN LUC 424 24 PID 83984\dgn\Right_of_Way\Plan_Sheets\83984rd54.dgn 8/14/2012 4:35:45 PM tit

MONUMENT LEGEND

- ◻ EXISTING R/W MONUMENT BOX
- ◻ PROPOSED R/W MONUMENT BOX
- ⊙ EXISTING CONCRETE MONUMENT
- PROPOSED MAGNETIZED SPIKE
- ⚡ RAILROAD SPIKE FOUND
- ⚡ RAILROAD SPIKE SET
- I.P.F. IRON PIN FOUND
- I.P.F. IRON PIN FOUND W/ ID CAP
- I.P.S. IRON PIN SET W/ ID CAP
- I.P.F. IRON PIPE FOUND
- I.P.S. IRON PIPE SET
- P.K.F. P.K. NAIL FOUND
- P.K.S. P.K. NAIL SET

STRUCTURE KEY

- ◻ RESIDENTIAL
- COMMERCIAL
- ▨ OUT-BUILDING

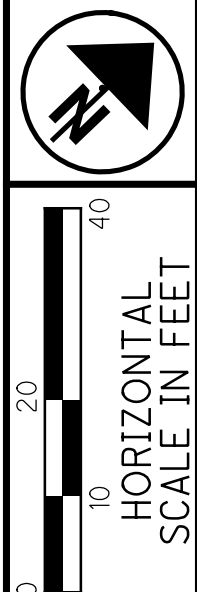
COMMERCIAL
96-02370
600 ANTHONY WAYNE TRAIL

96-02881
550 ANTHONY WAYNE TRAIL

489 FRANCE STONE COMPANY
96-02467
406 ANTHONY WAYNE TRAIL

T-1-USR
RIVER TRACT 39
CITY OF WATERVILLE
LUCAS COUNTY

CURVE 35
P.I. = Sta. 529+58.19
D = 26°29'35" (LT)
Dc = 04°00'00"
R = 1432.39'
Ls = 300.00'
θs = 06°00'00"
LT = 200.12'
ST = 100.10'
Lc = 662.33'
Ts = 650.98'
Es = 87.57'



PID NO.
83984

R/W DESIGNER
SEA
R/W REVIEWER
KED

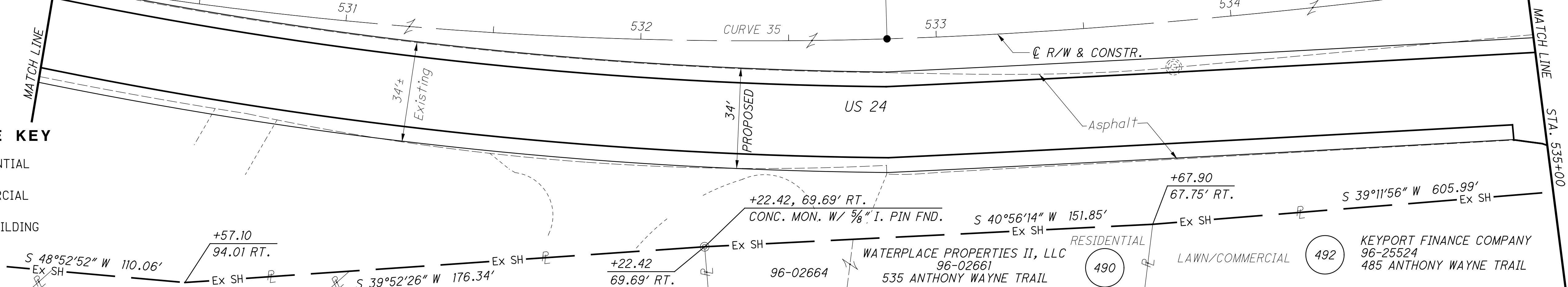
RIGHT OF WAY PLAN
STA. 530+00 TO STA. 540+00

HEN-424-12.30
LUC-24-0.00

112/128
213
230

+09.51
50.00' LT.
N 59°32'38" E
415.74'

STA. 530+00
MATCH LINE



S 48°52'52" W 110.06'
+57.10
94.01 RT.

S 39°52'26" W 176.34'

+22.42
69.69' RT.
CONC. MON. W/ 5/8" I. PIN FND.

96-02664 WATERPLACE PROPERTIES II, LLC
96-02661
535 ANTHONY WAYNE TRAIL

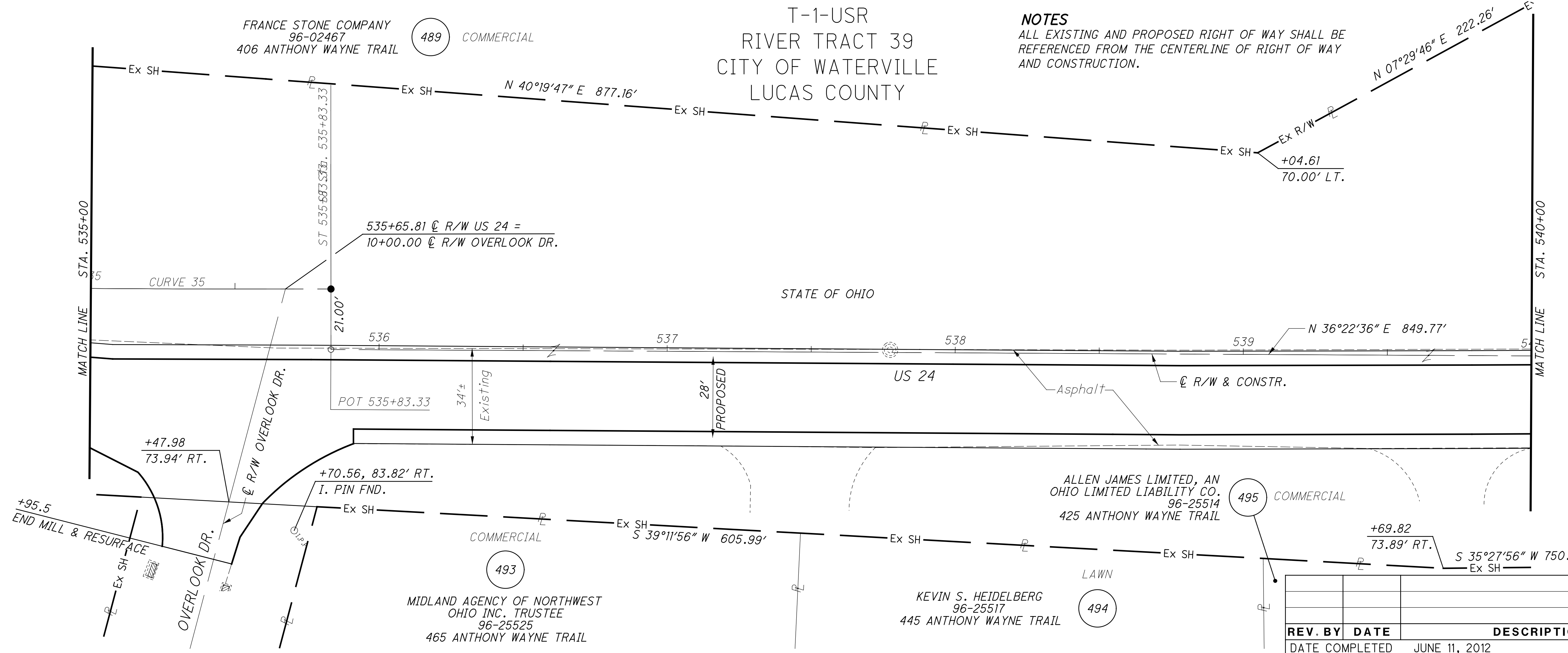
RESIDENTIAL
LAWN/COMMERCIAL
490
KEYPORT FINANCE COMPANY
96-25524
485 ANTHONY WAYNE TRAIL

NOTES
ALL EXISTING AND PROPOSED RIGHT OF WAY SHALL BE REFERENCED FROM THE CENTERLINE OF RIGHT OF WAY AND CONSTRUCTION.

FRANCE STONE COMPANY
96-02467
406 ANTHONY WAYNE TRAIL
489 COMMERCIAL

T-1-USR
RIVER TRACT 39
CITY OF WATERVILLE
LUCAS COUNTY

MATCH LINE STA. 535+00



535+65.81 CL R/W US 24 =
10+00.00 CL R/W OVERLOOK DR.

POT 535+83.33

+47.98
73.94' RT.

+70.56, 83.82' RT.
I. PIN FND.

493 COMMERCIAL
MIDLAND AGENCY OF NORTHWEST OHIO INC. TRUSTEE
96-25525
465 ANTHONY WAYNE TRAIL

494 KEVIN S. HEIDELBERG
96-25517
445 ANTHONY WAYNE TRAIL

495 COMMERCIAL
ALLEN JAMES LIMITED, AN OHIO LIMITED LIABILITY CO.
96-25514
425 ANTHONY WAYNE TRAIL

+69.82
73.89' RT.

S 35°27'56" W 750.44'

REV. BY	DATE	DESCRIPTION
	JUNE 11, 2012	DATE COMPLETED

M:\10060 (ODOT D2 GES)\Task 2a - HEN LUC 424 24 PID 83984\dgn\Right of Way\Plan Sheets\83984rd5a.dgn 8/14/2012 4:36:21 PM tit

MONUMENT LEGEND

- ☐ EXISTING R/W MONUMENT BOX
- ▣ PROPOSED R/W MONUMENT BOX
- ⊙ EXISTING CONCRETE MONUMENT
- PROPOSED MAGNETIZED SPIKE
- ♣ RAILROAD SPIKE FOUND
- ✦ RAILROAD SPIKE SET
- I.P.F. IRON PIN FOUND
- ⊙ I.P.F. IRON PIN FOUND W/ ID CAP
- I.P.S. IRON PIN SET W/ ID CAP
- ⊙ I.P.F. IRON PIPE FOUND
- ⊙ I.P.S. IRON PIPE SET
- P.K.F. P.K. NAIL FOUND
- P.K.S. P.K. NAIL SET

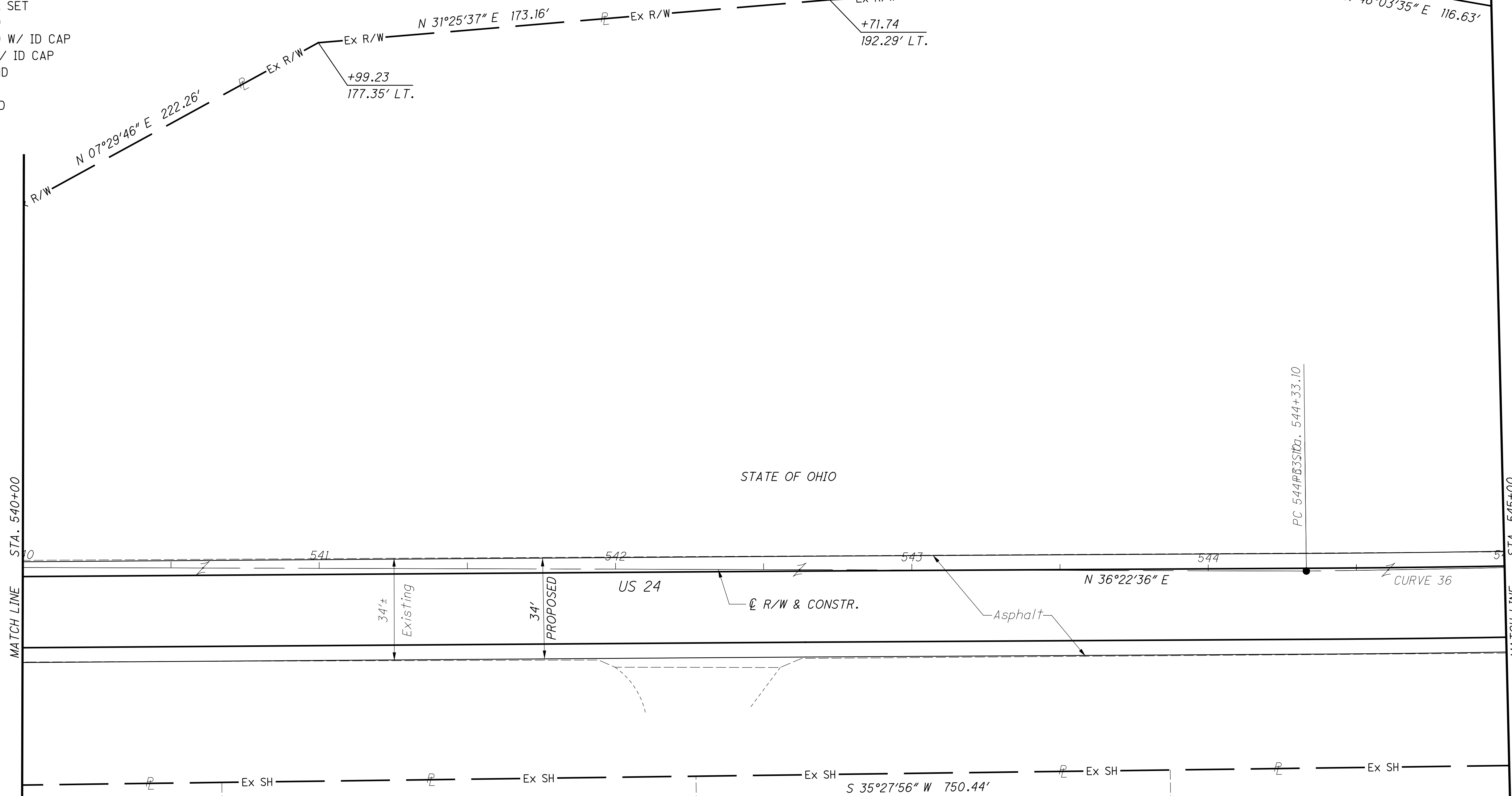
COMMERCIAL

489

FRANCE STONE COMPANY
96-02467
406 ANTHONY WAYNE TRAIL

T-1-USR
RIVER TRACT 39
CITY OF WATERVILLE
LUCAS COUNTY

CURVE 36
P.I. = 550+00.70
D = 11°18'54" (LT)
Dc = 01°00'00"
R = 5729.58'
T = 567.59'
L = 1131.49'
E = 28.05'
Ch = 1129.66'
C.B. = N 29°53'15" E



STATE OF OHIO

COMMERCIAL

495

ALLEN JAMES LIMITED, AN
OHIO LIMITED LIABILITY CO.
96-25511
405 ANTHONY WAYNE TRAIL

96-25514
425 ANTHONY WAYNE TRAIL

96-25507
385 ANTHONY WAYNE TRAIL

96-25504
365 ANTHONY WAYNE TRAIL

STRUCTURE KEY

- ☐ RESIDENTIAL
- COMMERCIAL
- ▨ OUT-BUILDING

NOTES
ALL EXISTING AND PROPOSED RIGHT OF WAY SHALL BE REFERENCED FROM THE CENTERLINE OF RIGHT OF WAY AND CONSTRUCTION.

REV. BY	DATE	DESCRIPTION
DATE COMPLETED	JUNE 11, 2012	



PID NO.
83984

R/W DESIGNER
SEA
R/W REVIEWER
KED

RIGHT OF WAY PLAN
STA. 540+00 TO STA. 545+00

HEN-424-12.30
LUC-24-0.00

113 / 128

214
230

T-1-USR
RIVER TRACT 38
CITY OF WATERVILLE
LUCAS COUNTY


COMMERCIAL

489

FRANCE STONE COMPANY
96-02034
400 ANTHONY WAYNE TRAIL

NOTES

SECTION LINE DATA IS BASED ON RECORD INFORMATION. NO FIELD LOCATIONS OF SECTION CORNERS WERE COLLECTED. ALL DATA IS MEANT FOR ORIENTATION PURPOSES ONLY.



PID NO.
83984

R/W DESIGNER
SEA
R/W REVIEWER
KED

RIGHT OF WAY PLAN
STA. 545+00 TO STA. 550+00

HEN-424-12.30
LUC-24-0.00

114/128

215
230

CURVE 36
P.I. = 550+00.70
D = 11°18'54" (LT)
Dc = 01°00'00"
R = 5729.58'
T = 567.59'
L = 1131.49'
E = 28.05'
Ch = 1129.66'
C.B. = N 29°53'15" E

MONUMENT LEGEND

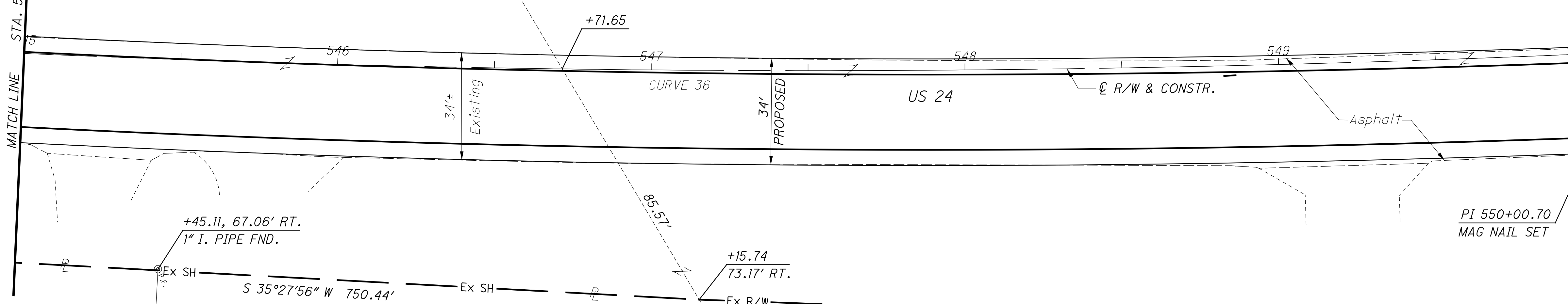

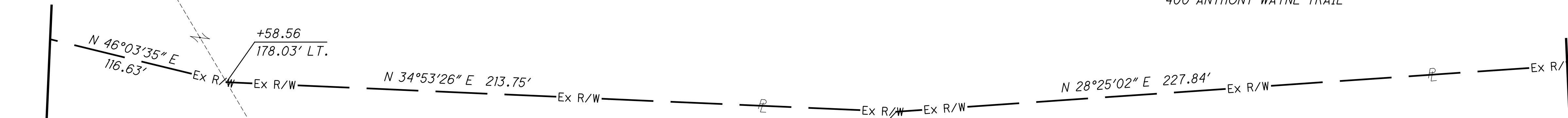
- ☐ EXISTING R/W MONUMENT BOX
- ▣ PROPOSED R/W MONUMENT BOX
- ⊙ EXISTING CONCRETE MONUMENT
- PROPOSED MAGNETIZED SPIKE
- ⊗ RAILROAD SPIKE FOUND
- ✕ RAILROAD SPIKE SET
- I.P.F. IRON PIN FOUND
- ⊙ I.P.F. IRON PIN FOUND W/ ID CAP
- I.P.S. IRON PIN SET W/ ID CAP
- ⊙ I.P.F. IRON PIPE FOUND
- ⊙ I.P.S. IRON PIPE SET
- ⊙ P.K.F. P.K. NAIL FOUND
- P.K.S. P.K. NAIL SET

STRUCTURE KEY

- RESIDENTIAL
- COMMERCIAL
- ▨ OUT-BUILDING

M:\10060 (ODOT D2 GES)\Task 2a - HEN LUC 424 24 PID 83984\dgn\Right of Way\Plan Sheets\83984rd55b.dgn 8/14/2012 4:36:57 PM tit

96-02467
406 ANTHONY WAYNE TRAIL



NOTES
ALL EXISTING AND PROPOSED RIGHT OF WAY SHALL BE REFERENCED FROM THE CENTERLINE OF RIGHT OF WAY AND CONSTRUCTION.

REV. BY	DATE	DESCRIPTION
	JUNE 11, 2012	

M:\10060 (ODOT D2 GES)\Task 2a - HEN LUC 424 24 PID 83984.dgn\Right of Way\Plan Sheets\83984rd56a.dgn 8/14/2012 4:37:31 PM tit

COMMERCIAL
489
FRANCE STONE COMPANY
96-02034
400 ANTHONY WAYNE TRAIL

N 28°25'02" E 227.84'

+13.84
181.60' LT.

N 23°45'31" E 318.56'

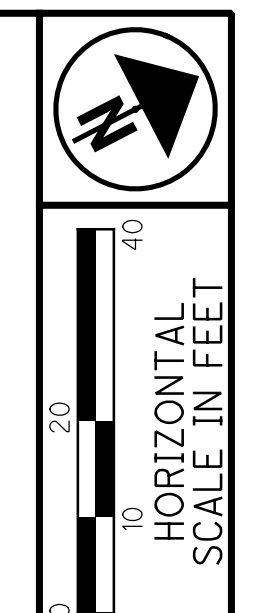
+42.65
205.69' LT.

N 30°04'00" E 364.48'

T-1-USR
RIVER TRACT 38
CITY OF WATERVILLE
LUCAS COUNTY

STRUCTURE KEY

- RESIDENTIAL
- COMMERCIAL
- OUT-BUILDING



CURVE 36
P.I. = 550+00.70
D = 11°18'54" (LT)
Dc = 01°00'00"
R = 5729.58'
T = 567.59'
L = 1131.49'
E = 28.05'
Ch = 1129.66'
C.B. = N 29°53'15" E

- MONUMENT LEGEND**
- EXISTING R/W MONUMENT BOX
 - PROPOSED R/W MONUMENT BOX
 - EXISTING CONCRETE MONUMENT
 - PROPOSED MAGNETIZED SPIKE
 - RAILROAD SPIKE FOUND
 - RAILROAD SPIKE SET
 - I.P.F. IRON PIN FOUND
 - I.P.F. IRON PIN FOUND W/ ID CAP
 - I.P.S. IRON PIN SET W/ ID CAP
 - I.P.F. IRON PIPE FOUND
 - I.P.S. IRON PIPE SET
 - P.K.F. P.K. NAIL FOUND
 - P.K.S. P.K. NAIL SET

PID NO. **83984**

R/W DESIGNER SEA R/W REVIEWER KED

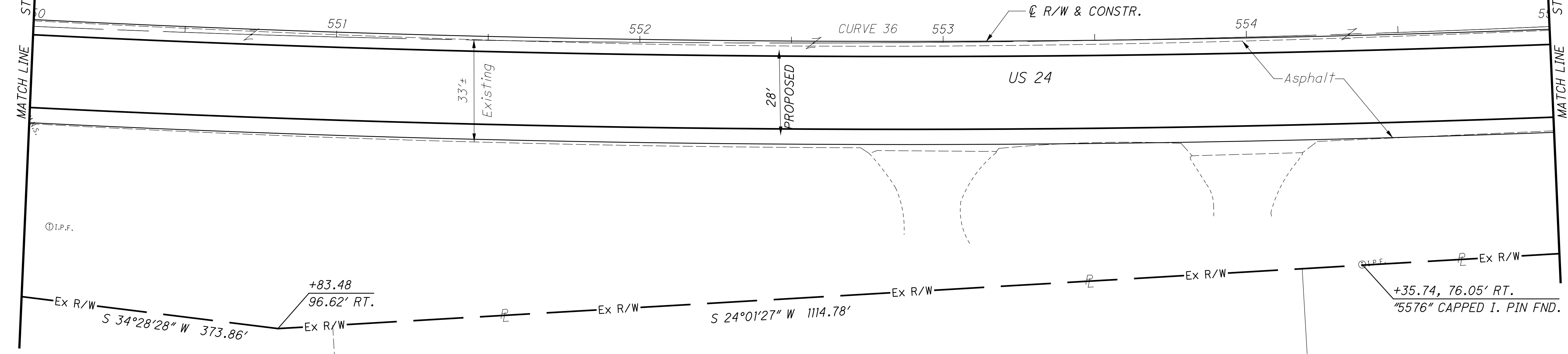
RIGHT OF WAY PLAN
STA. 550+00 TO STA. 555+00

HEN-424-12.30
LUC-24-0.00

STATE OF OHIO

MATCH LINE STA. 550+00

MATCH LINE STA. 555+00



I.P.F.

+83.48
96.62' RT.
S 34°28'28" W 373.86'

S 24°01'27" W 1114.78'

+35.74, 76.05' RT.
"5576" CAPPED I. PIN FND.

COMMERCIAL
497
JAMES R. BERNTHISEL JR.
96-32187
325 ANTHONY WAYNE TRAIL

COMMERCIAL
497
JAMES R. BERNTHISEL JR.
96-32174
311 ANTHONY WAYNE TRAIL

PARKING/COMMERCIAL
498
FRED G. MANN &
CHERYL L. MANN
96-32175
305 ANTHONY WAYNE TRAIL

NOTES
ALL EXISTING AND PROPOSED RIGHT OF WAY SHALL BE REFERENCED FROM THE CENTERLINE OF RIGHT OF WAY AND CONSTRUCTION.

REV. BY	DATE	DESCRIPTION

DATE COMPLETED JUNE 11, 2012

115 / 128

216
230

T-1-USR
RIVER TRACT 38
CITY OF WATERVILLE
LUCAS COUNTY

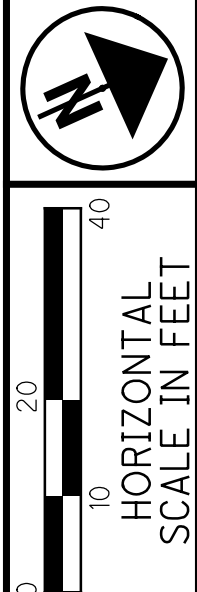
COMMERCIAL

489

FRANCE STONE COMPANY
96-02034
400 ANTHONY WAYNE TRAIL

MONUMENT LEGEND

- ☐ EXISTING R/W MONUMENT BOX
- ☐ PROPOSED R/W MONUMENT BOX
- ⊙ EXISTING CONCRETE MONUMENT
- PROPOSED MAGNETIZED SPIKE
- ⊕ RAILROAD SPIKE FOUND
- ✦ RAILROAD SPIKE SET
- I.P.F. IRON PIN FOUND
- ⊙ I.P.F. IRON PIN FOUND W/ ID CAP
- I.P.S. IRON PIN SET W/ ID CAP
- ⊙ I.P.F. IRON PIPE FOUND
- ⊙ I.P.S. IRON PIPE SET
- ⊙ P.K.F. P.K. NAIL FOUND
- P.K.S. P.K. NAIL SET




CURVE 36
P.I. = 550+00.70
D = 11°18'54" (LT)
Dc = 01°00'00"
R = 5729.58'
T = 567.59'
L = 1131.49'
E = 28.05'
Ch = 1129.66'
C.B. = N 29°53'15" E

PT 555+00.60

STATE OF OHIO

MATCH LINE STA. 555+00

MATCH LINE STA. 560+00



PARKING/COMMERCIAL
498
FRED G. MANN &
CHERYL L. MANN
96-32175
305 ANTHONY WAYNE TRAIL

RESIDENTIAL
499
RAYMOND H. CARTER &
JUDITH A. GIBSON-CATER
96-32001
210 LEXINGTON AVE

RESIDENTIAL
500
CHARLES KETHEL
96-32004
200 LEXINGTON AVE

RESIDENTIAL
501
SCOTT A. THOMPSON &
HOLLY M. THOMPSON
96-32007
190 LEXINGTON AVE

RESIDENTIAL
502
THOMAS M. LOUY, et al.
96-32011
180 LEXINGTON AVE

RESIDENTIAL
503
KEVIN L. PIETRAS
96-32014
170 LEXINGTON AVE

RESIDENTIAL
504
MARK ELTON &
JESSICA ELTON
96-32017
160 LEXINGTON AVE

RESIDENTIAL
505
ROSE MARY REYOME
96-32021
150 LEXINGTON AVE

STRUCTURE KEY

- RESIDENTIAL
- COMMERCIAL
- ▨ OUT-BUILDING

NOTES

ALL EXISTING AND PROPOSED RIGHT OF WAY SHALL BE REFERENCED FROM THE CENTERLINE OF RIGHT OF WAY AND CONSTRUCTION.

VALLEY FORGE

PID NO.
83984

R/W DESIGNER
SEA
R/W REVIEWER
KED

RIGHT OF WAY PLAN
STA. 555+00 TO STA. 560+00

HEN-424-12.30
LUC-24-0.00

116/128

217
230

REV. BY	DATE	DESCRIPTION

DATE COMPLETED: JUNE 11, 2012

M:\10060 (ODOT D2 GES)\Task 2a - HEN LUC 424 24 PID 83984.dgn\Right of Way\Plan Sheets\83984rd56b.dgn 8/14/2012 4:38:10 PM tit

M:\10060 (ODOT D2 GES)\Task 2a - HEN LUC 424 24 PID 83984\dgn\Right of Way\Plan Sheets\83984.rdw.dgn 8/14/2012 4:38:47 PM tit

MONUMENT LEGEND

- ☐ EXISTING R/W MONUMENT BOX
- ☐ PROPOSED R/W MONUMENT BOX
- ⊙ EXISTING CONCRETE MONUMENT
- PROPOSED MAGNETIZED SPIKE
- ⊕ RAILROAD SPIKE FOUND
- ✱ RAILROAD SPIKE SET
- I.P.F. IRON PIN FOUND
- ◉ I.P.F. IRON PIN FOUND W/ ID CAP
- I.P.S. IRON PIN SET W/ ID CAP
- ⊙ I.P.F. IRON PIPE FOUND
- ⊙ I.P.S. IRON PIPE SET
- ⊙ P.K.F. P.K. NAIL FOUND
- ⊙ P.K.S. P.K. NAIL SET

T-1-USR
RIVER TRACT 37
CITY OF WATERVILLE
LUCAS COUNTY

COMMERCIAL
489
FRANCE STONE COMPANY
96-02034
400 ANTHONY WAYNE TRAIL

JOHN BENNER
96-11714
201 FIFTH ST.

CITY OF WATERVILLE

RESIDENTIAL
518
CHARLES R. NORTHOP &
MARIANNE NORTHOP
96-11638
121 FIFTH ST.

RESIDENTIAL
516
JAMES PLOTTS &
BARBARA PLOTTS
96-11654
121 FIFTH ST.

RESIDENTIAL
515
RANDY MEAD, et al.
96-11661
127 FIFTH ST.

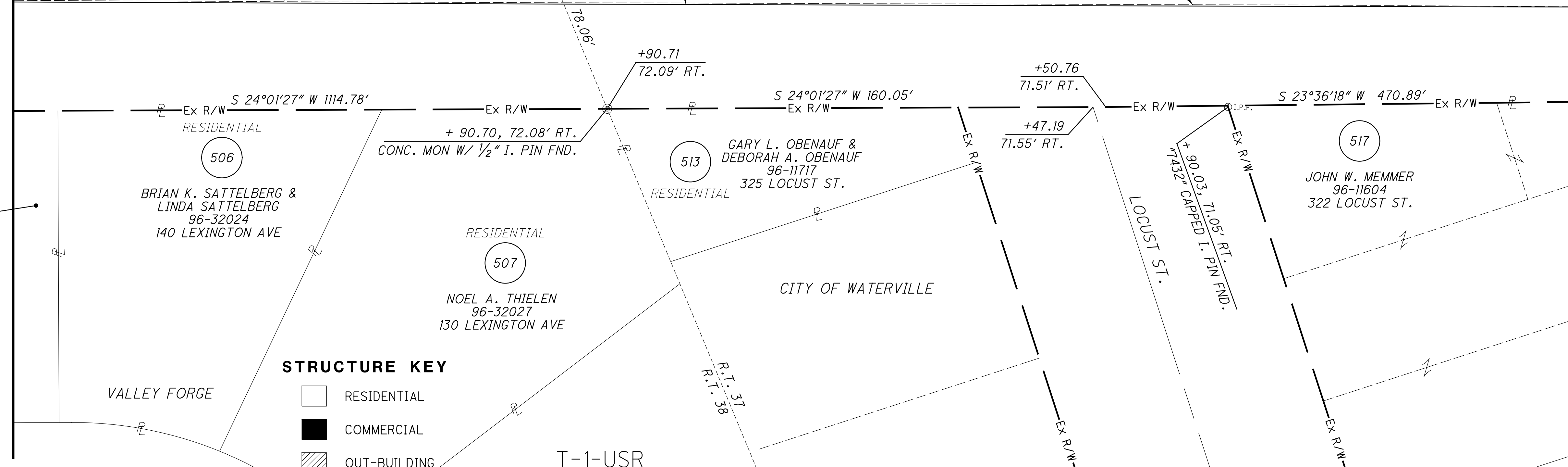

RESIDENTIAL
514
+61.62
99.30' LT.

NOTES
SECTION LINE DATA IS BASED ON
RECORD INFORMATION. NO FIELD
LOCATIONS OF SECTION CORNERS
WERE COLLECTED. ALL DATA IS
MEANT FOR ORIENTATION PURPOSES ONLY.

STATE OF OHIO

MATCH LINE STA. 560+00

MATCH LINE STA. 565+00

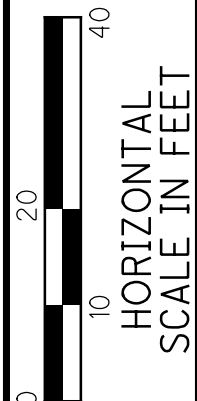
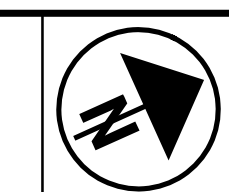


STRUCTURE KEY

- ☐ RESIDENTIAL
- ▬ COMMERCIAL
- ▨ OUT-BUILDING

T-1-USR
RIVER TRACT 38
CITY OF WATERVILLE
LUCAS COUNTY

NOTES
ALL EXISTING AND PROPOSED RIGHT OF WAY SHALL BE
REFERENCED FROM THE CENTERLINE OF RIGHT OF WAY
AND CONSTRUCTION.



PID NO. **83984**

R/W DESIGNER
SEA
R/W REVIEWER
KED

RIGHT OF WAY PLAN
STA. 560+00 TO STA. 565+00

HEN-424-12.30
LUC-24-0.00

REV. BY	DATE	DESCRIPTION
DATE COMPLETED	JUNE 11, 2012	

117/128
218
230

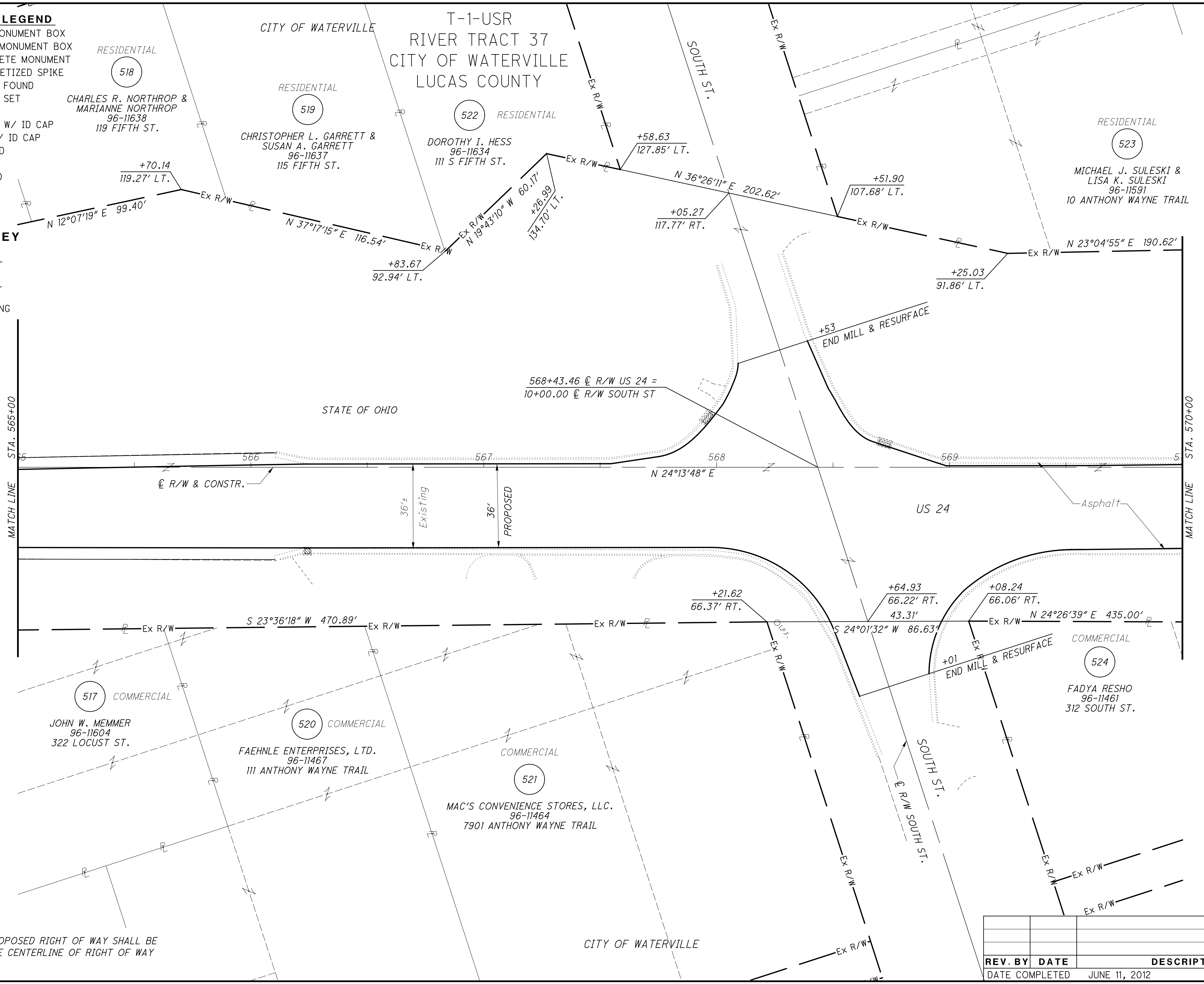
M:\10060 (ODOT D2 GES)\Task 2a - HEN LUC 424 24 PID 83984.dgn\Right of Way\Plan Sheets\83984rd57b.dgn 8/14/2012 4:40:11 PM tit

MONUMENT LEGEND

- ☐ EXISTING R/W MONUMENT BOX
- ▣ PROPOSED R/W MONUMENT BOX
- ⊙ EXISTING CONCRETE MONUMENT
- PROPOSED MAGNETIZED SPIKE
- ⚡ RAILROAD SPIKE FOUND
- ⚡ RAILROAD SPIKE SET
- I.P.F. IRON PIN FOUND
- ⊙ I.P.F. IRON PIN FOUND W/ ID CAP
- I.P.S. IRON PIN SET W/ ID CAP
- ⊙ I.P.F. IRON PIPE FOUND
- ⊙ I.P.S. IRON PIPE SET
- ⊙ P.K.F. P.K. NAIL FOUND
- P.K.S. P.K. NAIL SET

STRUCTURE KEY

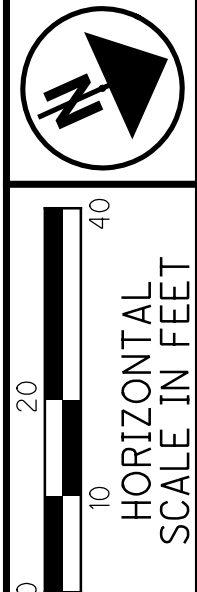
- RESIDENTIAL
- COMMERCIAL
- ▨ OUT-BUILDING



NOTES
 ALL EXISTING AND PROPOSED RIGHT OF WAY SHALL BE REFERENCED FROM THE CENTERLINE OF RIGHT OF WAY AND CONSTRUCTION.

REV. BY	DATE	DESCRIPTION

DATE COMPLETED JUNE 11, 2012



PID NO. **83984**
 R/W DESIGNER SEA R/W REVIEWER KED

RIGHT OF WAY PLAN
STA. 565+00 TO STA. 570+00

HEN-424-12.30
LUC-24-0.00

118 / 128

219
 230

M:\10060 (ODOT D2 GES)\Task 2a - HEN LUC 424 24 PID 83984\dgn\Right of Way\Plan Sheets\83984.rds8.dgn 8/14/2012 4:41:07 PM ttt

MONUMENT LEGEND

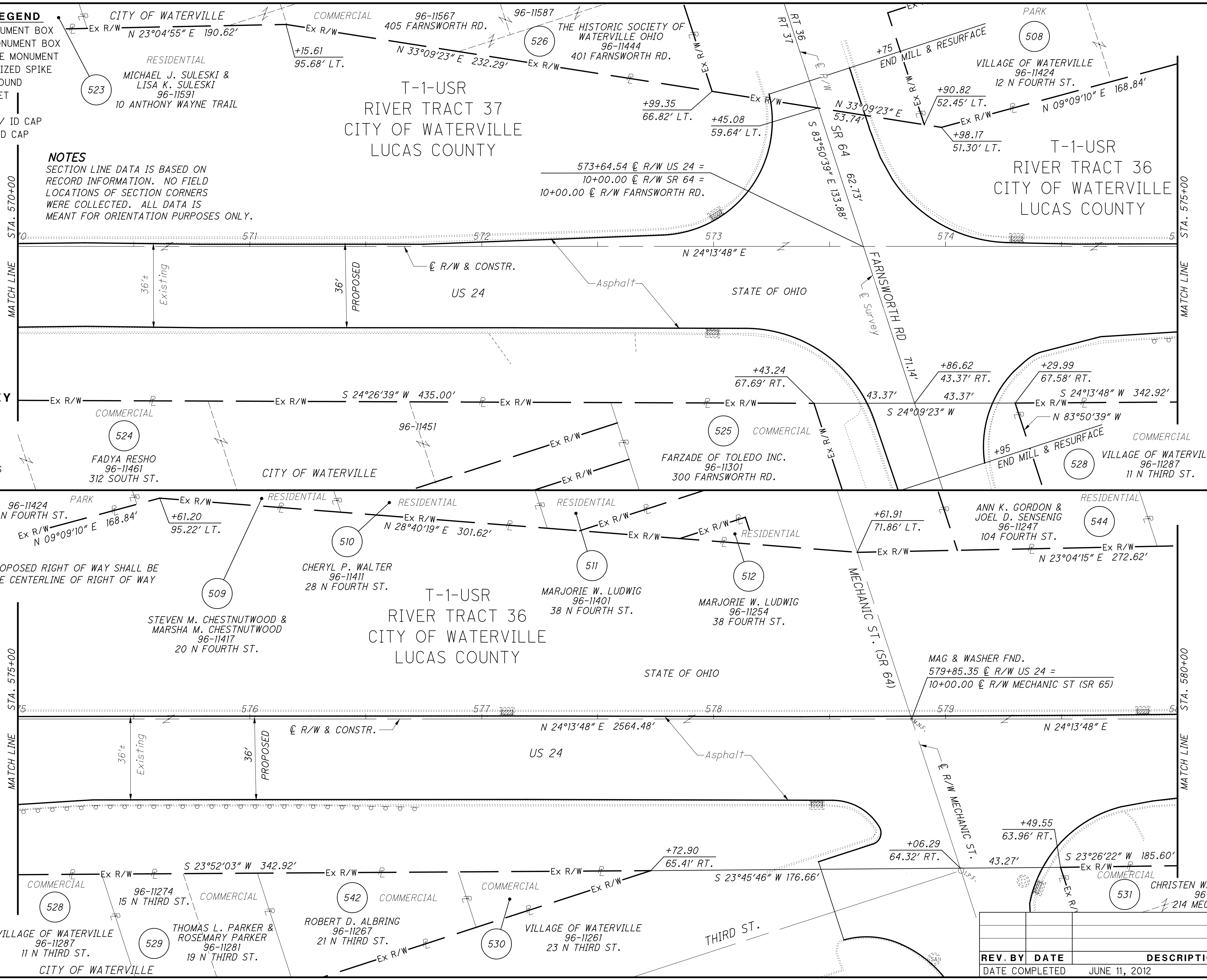
- EXISTING R/W MONUMENT BOX
- ▣ PROPOSED R/W MONUMENT BOX
- ⊙ EXISTING CONCRETE MONUMENT
- PROPOSED MAGNETIZED SPIKE
- ⊗ RAILROAD SPIKE FOUND
- ⊕ RAILROAD SPIKE SET
- I.P.F. IRON PIN FOUND
- ⊙ I.P.F. IRON PIN FOUND W/ ID CAP
- I.P.S. IRON PIN SET W/ ID CAP
- ⊙ I.P.F. IRON PIPE FOUND
- ⊕ I.P.S. IRON PIPE SET
- ⊙ R.K.F. P.K. NAIL FOUND
- ⊕ R.K.S. P.K. NAIL SET

NOTES

SECTION LINE DATA IS BASED ON RECORD INFORMATION. NO FIELD LOCATIONS OF SECTION CORNERS WERE COLLECTED. ALL DATA IS MEANT FOR ORIENTATION PURPOSES ONLY.

STRUCTURE KEY

- RESIDENTIAL
- COMMERCIAL
- ▨ OUT-BUILDING



NOTES


ALL EXISTING AND PROPOSED RIGHT OF WAY SHALL BE REFERENCED FROM THE CENTERLINE OF RIGHT OF WAY AND CONSTRUCTION.



PID NO. **83984**

R/W DESIGNER SEA R/W REVIEWER KED

RIGHT OF WAY PLAN
STA. 570+00 TO STA. 580+00



HEN-424-12.30
LUC-24-0.00

119/128

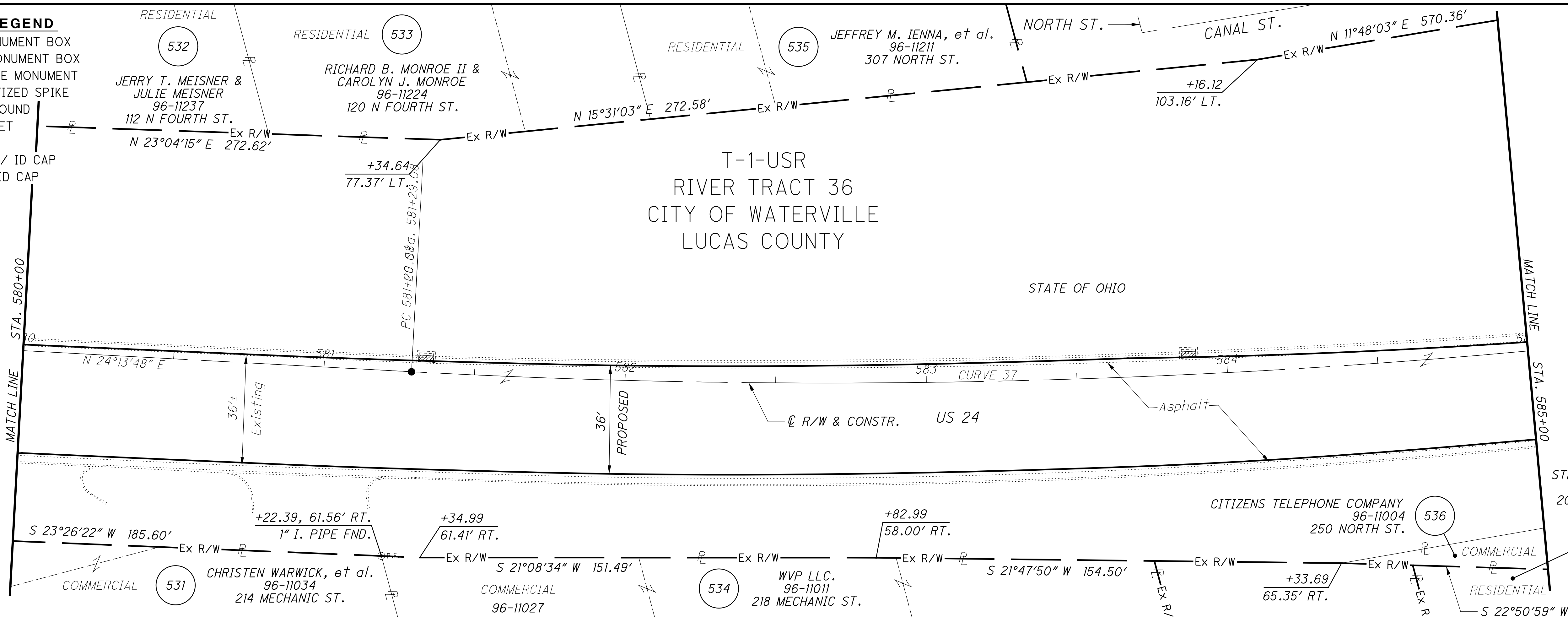
220
230

REV. BY	DATE	DESCRIPTION
	JUNE 11, 2012	

M:\10060 (ODOT D2 GES)\Task 2a - HEN LUC 424 24 PID 83984\dgn\Right of Way\Plan Sheets\83984.rds9.dgn 8/14/2012 4:41:42 PM ttt

MONUMENT LEGEND

- ☐ EXISTING R/W MONUMENT BOX
- ▣ PROPOSED R/W MONUMENT BOX
- ⊙ EXISTING CONCRETE MONUMENT
- PROPOSED MAGNETIZED SPIKE
- ⊗ RAILROAD SPIKE FOUND
- ⊗ RAILROAD SPIKE SET
- I.P.F. IRON PIN FOUND
- ⊙ I.P.F. IRON PIN FOUND W/ ID CAP
- I.P.S. IRON PIN SET W/ ID CAP
- ⊙ I.P.F. IRON PIPE FOUND
- ⊙ I.P.S. IRON PIPE SET
- ⊙ P.K.F. P.K. NAIL FOUND
- P.K.S. P.K. NAIL SET



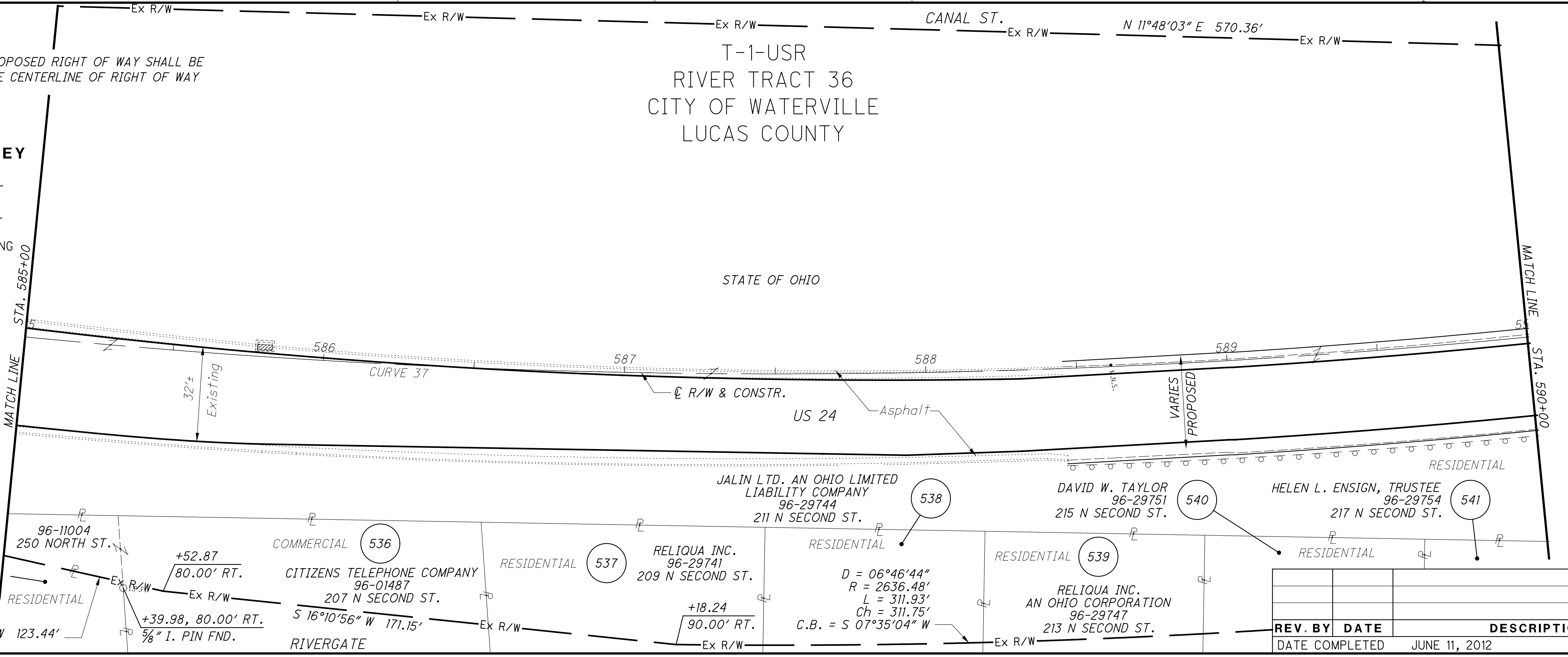
CURVE 37
 P.I. = 587+97.14
 D = 29°24'00" (LT)
 Dc = 02°15'00"
 R = 2546.48'
 T = 668.06'
 L = 1306.67'
 E = 86.17'
 Ch = 1292.38'
 C.B. = N 9°31'48" E

NOTES

ALL EXISTING AND PROPOSED RIGHT OF WAY SHALL BE REFERENCED FROM THE CENTERLINE OF RIGHT OF WAY AND CONSTRUCTION.

STRUCTURE KEY

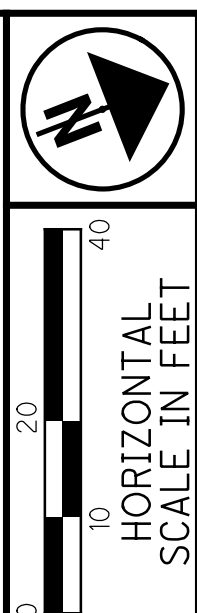
- ☐ RESIDENTIAL
- ▣ COMMERCIAL
- ▨ OUT-BUILDING



CURVE 37
 P.I. = 587+97.14
 D = 29°24'00" (LT)
 Dc = 02°15'00"
 R = 2546.48'
 T = 668.06'
 L = 1306.67'
 E = 86.17'
 Ch = 1292.38'
 C.B. = N 9°31'48" E

REV. BY	DATE	DESCRIPTION

DATE COMPLETED: JUNE 11, 2012



PID NO. **83984**
 R/W DESIGNER: SEA
 R/W REVIEWER: KED

RIGHT OF WAY PLAN
STA. 580+00 TO STA. 590+00

HEN-424-12.30
LUC-24-0.00

120/128
 221
 230

T-1-USR
RIVER TRACT 36
CITY OF WATERVILLE
LUCAS COUNTY

T-1-USR
RIVER TRACT 35
CITY OF WATERVILLE
LUCAS COUNTY

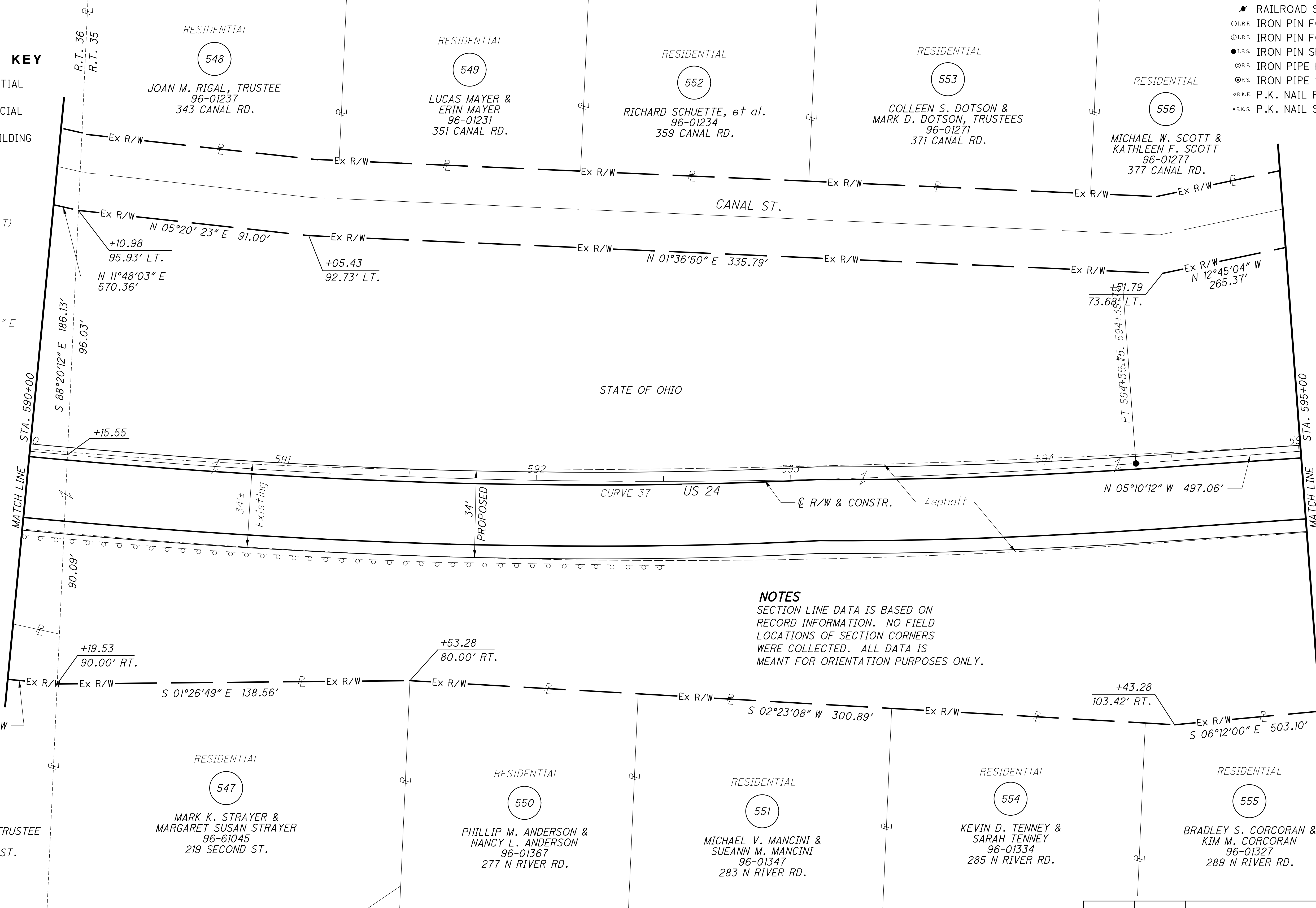
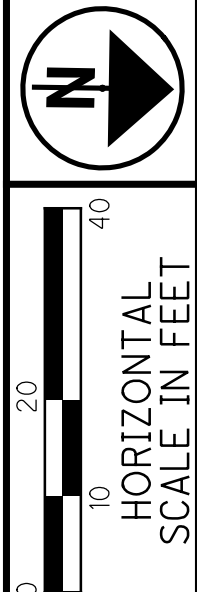
STRUCTURE KEY

- RESIDENTIAL
- COMMERCIAL
- OUT-BUILDING

CURVE 37
P.I. = 587+97.14
D = 29°24'00" (LT)
Dc = 02°15'00"
R = 2546.48'
T = 668.06'
L = 1306.67'
E = 86.17'
Ch = 1292.38'
C.B. = N 9°31'48" E

MONUMENT LEGEND

- EXISTING R/W MONUMENT BOX
- PROPOSED R/W MONUMENT BOX
- EXISTING CONCRETE MONUMENT
- PROPOSED MAGNETIZED SPIKE
- RAILROAD SPIKE FOUND
- RAILROAD SPIKE SET
- I.P.F. IRON PIN FOUND
- I.P.F. IRON PIN FOUND W/ ID CAP
- I.P.S. IRON PIN SET W/ ID CAP
- I.P.F. IRON PIPE FOUND
- I.P.S. IRON PIPE SET
- P.K.F. P.K. NAIL FOUND
- P.K.S. P.K. NAIL SET



NOTES
SECTION LINE DATA IS BASED ON RECORD INFORMATION. NO FIELD LOCATIONS OF SECTION CORNERS WERE COLLECTED. ALL DATA IS MEANT FOR ORIENTATION PURPOSES ONLY.

D = 06°46'44"
R = 2636.48'
L = 311.93'
Ch = 311.75'
C.B. = S 07°35'04" W

NOTES
ALL EXISTING AND PROPOSED RIGHT OF WAY SHALL BE REFERENCED FROM THE CENTERLINE OF RIGHT OF WAY AND CONSTRUCTION.

REV. BY	DATE	DESCRIPTION

PID NO. **83984**

R/W DESIGNER SEA R/W REVIEWER KED

RIGHT OF WAY PLAN
STA. 590+00 TO STA. 595+00

HEN-424-12.30
LUC-24-0.00

121/122
222
230

M:\10060 (ODOT D2 GES)\Task 2a - HEN LUC 424 24 PID 83984.dgn\Right of Way\Plan Sheets\83984.rdw0a.dgn 8/14/2012 4:42:15 PM tit

STRUCTURE KEY

- RESIDENTIAL
- COMMERCIAL
- OUT-BUILDING

T-1-USR
RIVER TRACT 35
CITY OF WATERVILLE
LUCAS COUNTY

CANAL TERRACE

RESIDENTIAL

556

MICHAEL W. SCOTT &
KATHLEEN F. SCOTT
96-01277
377 CANAL RD.

RESIDENTIAL

557

URAL E. WILLIAMS &
BEVERLY A. WILLIAMS, CO-TRUSTEES
96-01284
389 CANAL RD.

RESIDENTIAL

559

RICK A. PAYEFF &
LAURIE L. PAYEFF
96-01281
391 CANAL RD.

RESIDENTIAL

561

C. L. CHRISTENSEN &
S. L. CHRISTENSEN
96-05101
395 CANAL RD.

RESIDENTIAL

563

JAMES FARNER &
EILEEN A. FARNER
96-05104
405 CANAL RD.

RESIDENTIAL

566

D. R. HYDER &
P. A. HYDER
96-05107
425 CANAL RD.

CANAL ST.

MONUMENT LEGEND

- EXISTING R/W MONUMENT BOX
- PROPOSED R/W MONUMENT BOX
- EXISTING CONCRETE MONUMENT
- PROPOSED MAGNETIZED SPIKE
- RAILROAD SPIKE FOUND
- RAILROAD SPIKE SET
- IRON PIN FOUND
- IRON PIN FOUND W/ ID CAP
- IRON PIN SET W/ ID CAP
- IRON PIPE FOUND
- IRON PIPE SET
- P.K. NAIL FOUND
- P.K. NAIL SET

STATE OF OHIO

CURVE 38
P.I. = 604+62.09
Δ = 28°30'26" (RT)
Dc = 2°45'00"
R = 2,083.48'
T = 529.28'
L = 1,036.63'
E = 66.18'
C = 1,025.97'
C.B. = N 9°05'02" E

MATCH LINE STA. 595+00

MATCH LINE STA. 600+00

596 597 598 599 CURVE 38 600

34'± Existing 34' PROPOSED N 05°10'12" W 497.06' US 24 R/W & CONSTR. Asphalt PC 599+32.81 POB Sta. 599+32.81

RESIDENTIAL

555

BRADLEY S. CORCORAN &
KIM M. CORCORAN
96-01327
289 N RIVER RD.

RESIDENTIAL

558

THOMAS P. FORCHE &
RHODA M. FORCHE
96-01341
303 N RIVER RD.

RESIDENTIAL

560

SUZANNE THOMPSON
96-01343
311 N RIVER RD.

RESIDENTIAL

562

MATTHEW L. BRUNNER
96-01344
343 N RIVER RD.

RESIDENTIAL

564

RYLAND COOK &
LILA COOK
96-01321
341 N RIVER RD.

RESIDENTIAL

565

FRANK C. LIPINSKI &
ROBIN S. LIPINSKI
96-01411
355 N RIVER RD.

Ex R/W S 06°12'00" E 503.10'

+46.94
94.33' RT. Ex R/W S 01°43'45" W 384.57'

NOTES

ALL EXISTING AND PROPOSED RIGHT OF WAY SHALL BE REFERENCED FROM THE CENTERLINE OF RIGHT OF WAY AND CONSTRUCTION.

122	128	
223	230	
REV. BY	DATE	DESCRIPTION
	JUNE 11, 2012	

PID NO. **83984**

R/W DESIGNER: SEA
SEA REVIEWER: KED

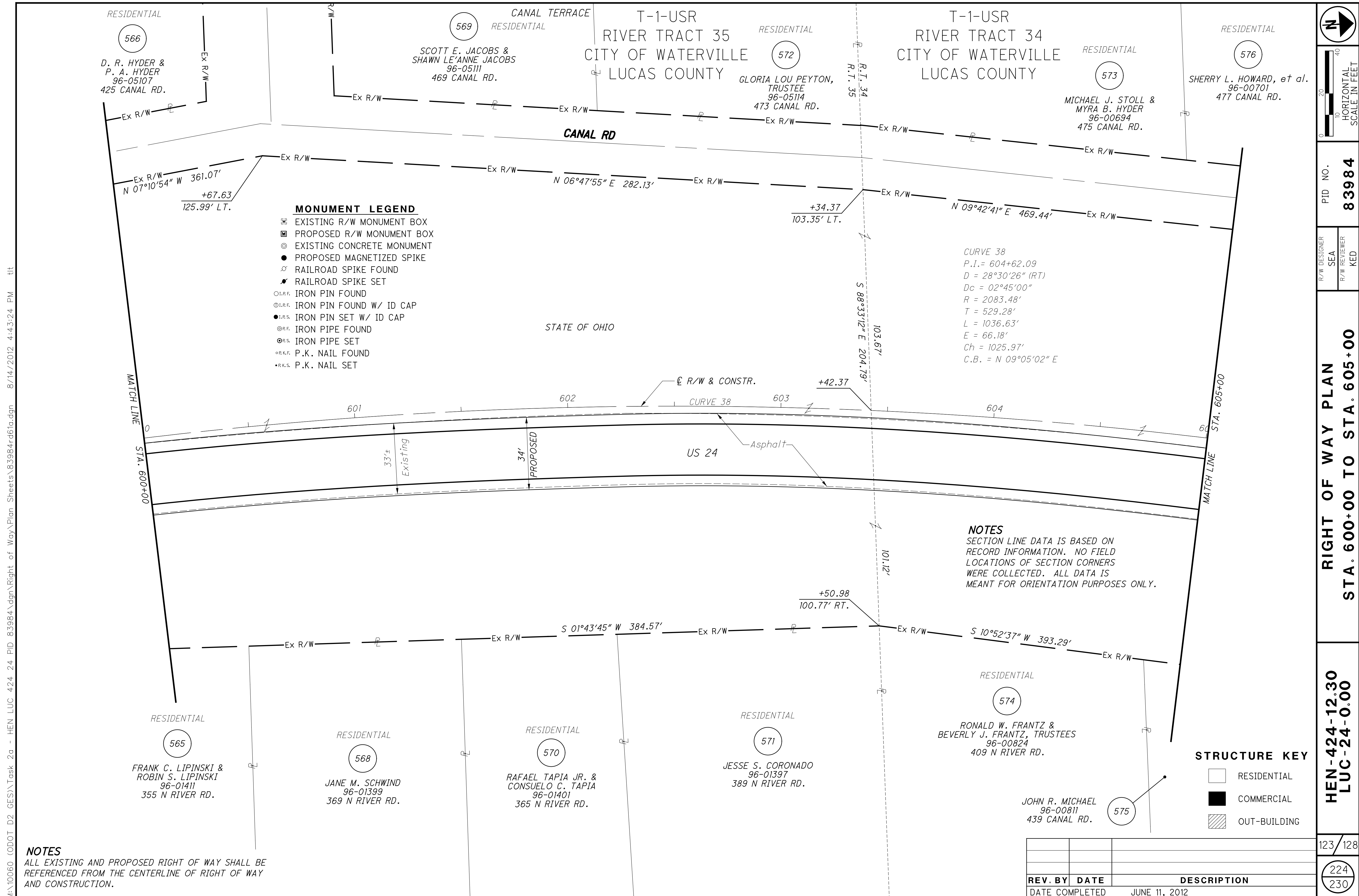
RIGHT OF WAY PLAN
STA. 595+00 TO STA. 600+00

HEN-424-12.30
LUC-24-0.00

122/128

223
230

M:\10060 (ODOT D2 GES)\Task 2a - HEN LUC 424 24 PID 83984.dgn\Right of Way\Plan Sheets\83984rd60b.dgn 8/14/2012 4:42:48 PM tit



RESIDENTIAL (566) D. R. HYDER & P. A. HYDER 96-05107 425 CANAL RD.
 CANAL TERRACE RESIDENTIAL (569) SCOTT E. JACOBS & SHAWN LE'ANNE JACOBS 96-05111 469 CANAL RD.
 T-1-USR RIVER TRACT 35 CITY OF WATERVILLE LUCAS COUNTY (572) GLORIA LOU PEYTON, TRUSTEE 96-05114 473 CANAL RD.
 T-1-USR RIVER TRACT 34 CITY OF WATERVILLE LUCAS COUNTY (573) MICHAEL J. STOLL & MYRA B. HYDER 96-00694 475 CANAL RD.
 RESIDENTIAL (576) SHERRY L. HOWARD, et al. 96-00701 477 CANAL RD.

- MONUMENT LEGEND**
- ☐ EXISTING R/W MONUMENT BOX
 - ▣ PROPOSED R/W MONUMENT BOX
 - ⊙ EXISTING CONCRETE MONUMENT
 - PROPOSED MAGNETIZED SPIKE
 - ✕ RAILROAD SPIKE FOUND
 - ✦ RAILROAD SPIKE SET
 - I.P.F. IRON PIN FOUND
 - ⊙ I.P.F. IRON PIN FOUND W/ ID CAP
 - I.P.S. IRON PIN SET W/ ID CAP
 - ⊙ I.P.F. IRON PIPE FOUND
 - ⊙ I.P.S. IRON PIPE SET
 - P.K.F. P.K. NAIL FOUND
 - P.K.S. P.K. NAIL SET

CURVE 38
 P.I. = 604+62.09
 D = 28°30'26" (RT)
 Dc = 02°45'00"
 R = 2083.48'
 T = 529.28'
 L = 1036.63'
 E = 66.18'
 Ch = 1025.97'
 C.B. = N 09°05'02" E

NOTES
 SECTION LINE DATA IS BASED ON RECORD INFORMATION. NO FIELD LOCATIONS OF SECTION CORNERS WERE COLLECTED. ALL DATA IS MEANT FOR ORIENTATION PURPOSES ONLY.

- STRUCTURE KEY**
- ☐ RESIDENTIAL
 - ▣ COMMERCIAL
 - ▨ OUT-BUILDING

NOTES
 ALL EXISTING AND PROPOSED RIGHT OF WAY SHALL BE REFERENCED FROM THE CENTERLINE OF RIGHT OF WAY AND CONSTRUCTION.

REV. BY	DATE	DESCRIPTION
DATE COMPLETED		JUNE 11, 2012

RIGHT OF WAY PLAN
 STA. 600+00 TO STA. 605+00

HEN-424-12.30
LUC-24-0.00

PID NO. **83984**

R/W DESIGNER: SEA R/W REVIEWER: KED

123/128

(224)
(230)

M:\10060 (ODOT D2 GES)\Task 2a - HEN LUC 424 24 PID 83984\dgn\Right of Way\Plan Sheets\83984r061a.dgn 8/14/2012 4:43:24 PM tit

M:\10060 (ODOT D2 GES)\Task 2a - HEN LUC 424 24 PID 83984.dgn\Right of Way\Plan Sheets\83984.r62b.dgn 8/14/2012 4:45:24 PM tit

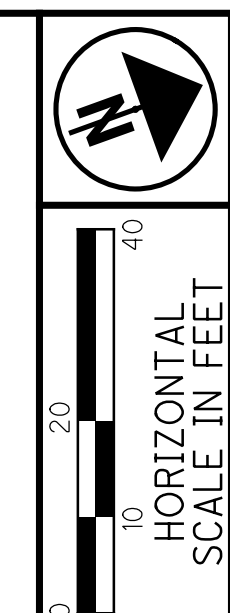
MONUMENT LEGEND

- ☐ EXISTING R/W MONUMENT BOX
- ◻ PROPOSED R/W MONUMENT BOX
- EXISTING CONCRETE MONUMENT
- PROPOSED MAGNETIZED SPIKE
- ⚡ RAILROAD SPIKE FOUND
- ⚡ RAILROAD SPIKE SET
- I.P.F. IRON PIN FOUND
- ⊙ I.P.F. IRON PIN FOUND W/ ID CAP
- I.P.S. IRON PIN SET W/ ID CAP
- ⊙ I.P.F. IRON PIPE FOUND
- ⊙ I.P.S. IRON PIPE SET
- ⊙ P.K.F. P.K. NAIL FOUND
- ⊙ P.K.S. P.K. NAIL SET

T-1-USR
RIVER TRACT 34
CITY OF WATERVILLE
LUCAS COUNTY

T-1-USR
RIVER TRACT 33
WATERVILLE TWP.
LUCAS COUNTY

NOTES
SECTION LINE DATA IS BASED ON RECORD INFORMATION. NO FIELD LOCATIONS OF SECTION CORNERS WERE COLLECTED. ALL DATA IS MEANT FOR ORIENTATION PURPOSES ONLY.



PID NO. **83984**

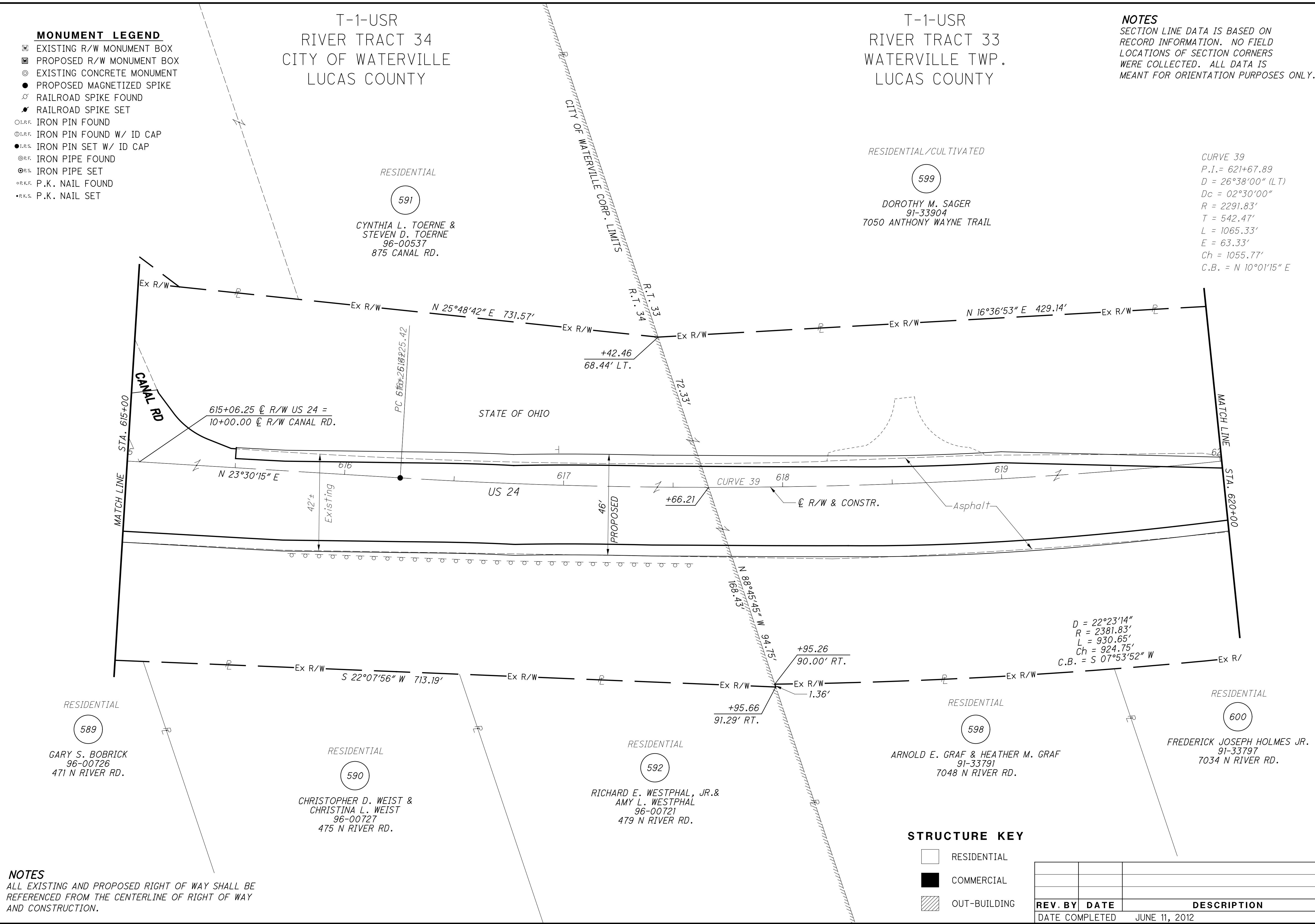
R/W DESIGNER SEA R/W REVIEWER KED

RIGHT OF WAY PLAN
STA. 615+00 TO STA. 620+00

HEN-424-12.30
LUC-24-0.00

126/128

227
230



CURVE 39
P.I. = 621+67.89
D = 26°38'00" (LT)
Dc = 02°30'00"
R = 2291.83'
T = 542.47'
L = 1065.33'
E = 63.33'
Ch = 1055.77'
C.B. = N 10°01'15" E

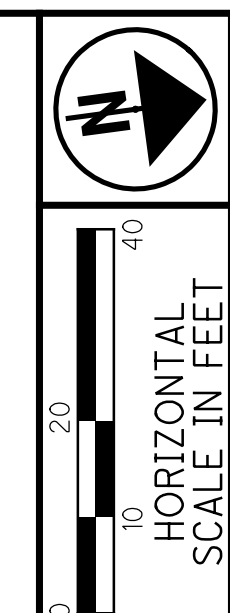
NOTES
ALL EXISTING AND PROPOSED RIGHT OF WAY SHALL BE REFERENCED FROM THE CENTERLINE OF RIGHT OF WAY AND CONSTRUCTION.

STRUCTURE KEY

- ☐ RESIDENTIAL
- ◼ COMMERCIAL
- ▨ OUT-BUILDING

REV. BY	DATE	DESCRIPTION
DATE COMPLETED		JUNE 11, 2012

CURVE 39
 P.I. = 621+67.89
 D = 26°38'00" (LT)
 Dc = 02°30'00"
 R = 2291.83'
 T = 542.47'
 L = 1065.33'
 E = 63.33'
 Ch = 1055.77'
 C.B. = N 10°01'15" E



PID NO. **83984**

R/W DESIGNER SEA R/W REVIEWER KED

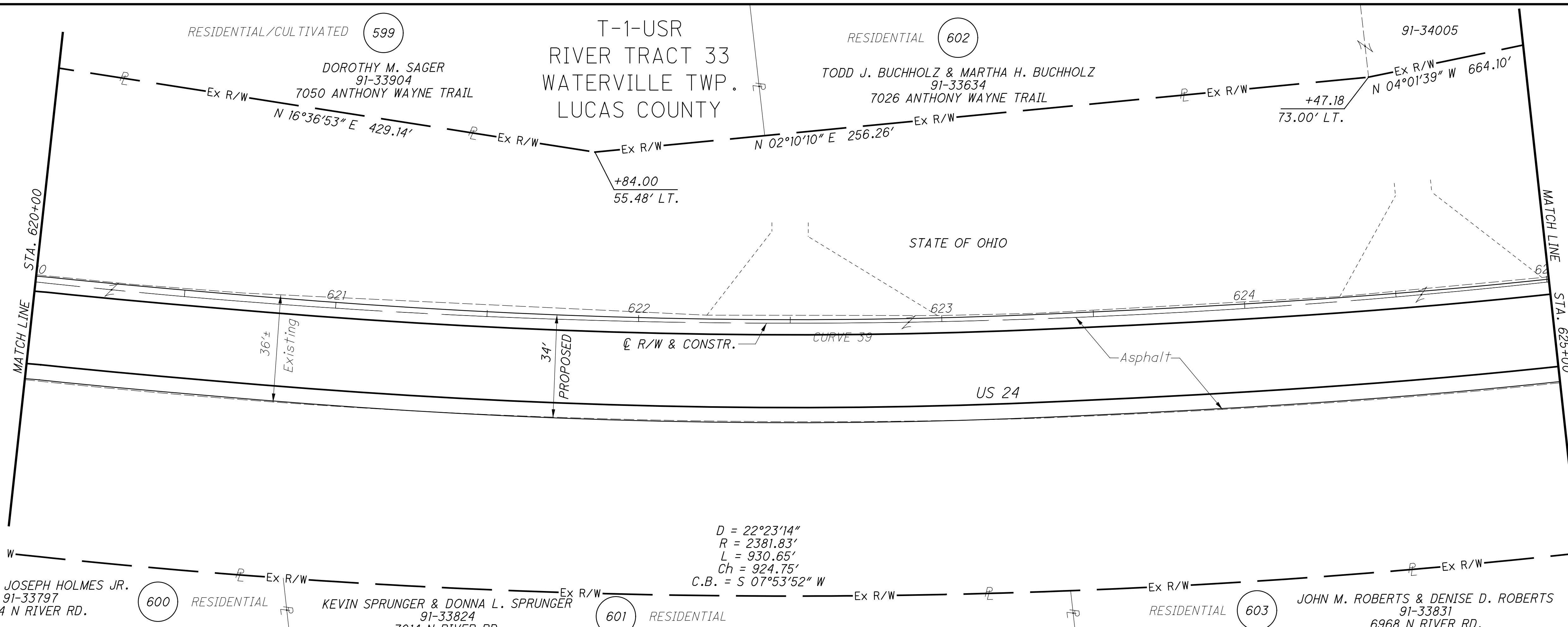
RIGHT OF WAY PLAN
 STA. 620+00 TO STA. 630+00

HEN-424-12.30
LUC-24-0.00

127/128

228
230

M:\10060 (ODOT D2 GES)\Task 2a - HEN LUC 424 24 PID 83984.dgn\Right of Way\Plan Sheets\83984r.dwg 8/14/2012 4:45:57 PM tit



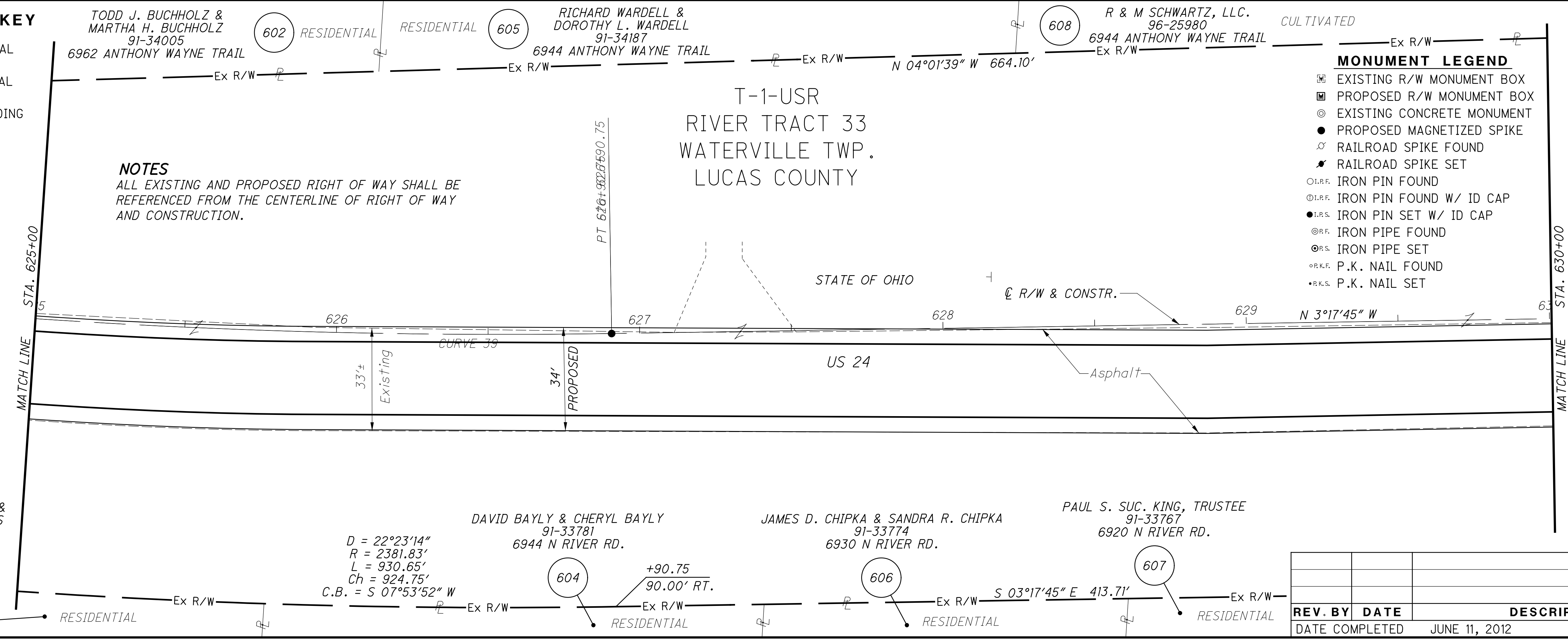
STRUCTURE KEY

- RESIDENTIAL
- COMMERCIAL
- OUT-BUILDING

NOTES
 ALL EXISTING AND PROPOSED RIGHT OF WAY SHALL BE REFERENCED FROM THE CENTERLINE OF RIGHT OF WAY AND CONSTRUCTION.

MONUMENT LEGEND

- EXISTING R/W MONUMENT BOX
- PROPOSED R/W MONUMENT BOX
- EXISTING CONCRETE MONUMENT
- PROPOSED MAGNETIZED SPIKE
- RAILROAD SPIKE FOUND
- RAILROAD SPIKE SET
- I.P.F. IRON PIN FOUND
- I.P.F. IRON PIN FOUND W/ ID CAP
- I.P.S. IRON PIN SET W/ ID CAP
- I.P.F. IRON PIPE FOUND
- I.P.S. IRON PIPE SET
- P.K.F. P.K. NAIL FOUND
- P.K.S. P.K. NAIL SET



REV. BY	DATE	DESCRIPTION

DATE COMPLETED JUNE 11, 2012

NOTES
SECTION LINE DATA IS
BASED ON RECORD
INFORMATION. NO FIELD
LOCATIONS OF SECTION
CORNERS WERE COLLECTED.
ALL DATA IS MEANT FOR
ORIENTATION PURPOSES ONLY.

CULTIVATED

608 R & M SCHWARTZ, LLC
96-25980
6944 ANTHONY WAYNE TRAIL

CULTIVATED 609 VILLAGE OF WATERVILLE
96-25961
6824 ANTHONY WAYNE TRAIL

T-1-USR
RIVER TRACT 33
WATERVILLE TWP.
LUCAS COUNTY

T-1-USR
RIVER TRACT 32
CITY OF WATERVILLE
WATERVILLE TWP.
LUCAS COUNTY

MONUMENT LEGEND

- EXISTING R/W MONUMENT BOX
- PROPOSED R/W MONUMENT BOX
- EXISTING CONCRETE MONUMENT
- PROPOSED MAGNETIZED SPIKE
- RAILROAD SPIKE FOUND
- RAILROAD SPIKE SET
- IRON PIN FOUND
- IRON PIN FOUND W/ ID CAP
- IRON PIN SET W/ ID CAP
- IRON PIPE FOUND
- IRON PIPE SET
- P.K. NAIL FOUND
- P.K. NAIL SET

STRUCTURE KEY

- RESIDENTIAL
- COMMERCIAL
- OUT-BUILDING

FEDERAL HOME LOAN MORTGAGE
91-33761
6910 N RIVER RD.

610 RESIDENTIAL
N 03°17'45" W 413.71'

+06.80
61.21' RT.

+04.46
90.00' RT.

+04.46, 89.76' RT.
1" I. PIPE FND.

RESIDENTIAL
611 GARY A. ROSER, TRUSTEE
91-33627
6862 N RIVER RD.

RESIDENTIAL 612
RICHARD V. SCHMELTZ
91-33621
6852 N RIVER RD.

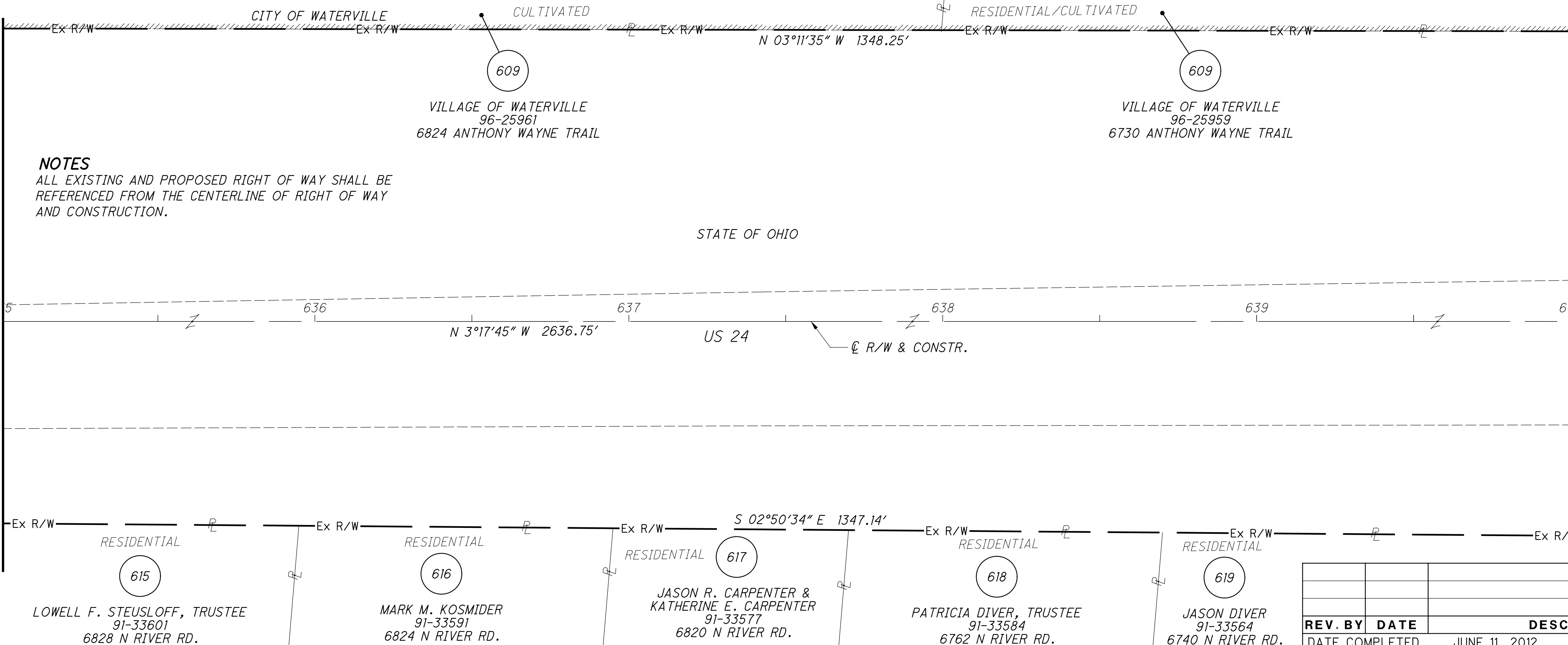
END PROJECT
END WORK
STA. 633+05
S.L.M. 11.99

RESIDENTIAL 613
THOMAS R. HERTZFELD &
GLORIA J. HERTZFELD
91-33614
6842 N RIVER RD.

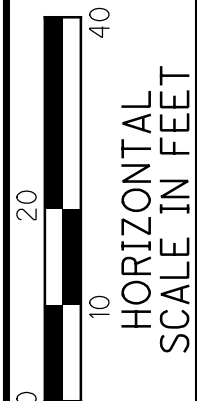
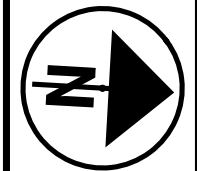
RESIDENTIAL 614
JAMES E. DENNISTON &
PATRICIA A. DENNISTON
91-33611
6840 N RIVER RD.

NOTES
ALL EXISTING AND PROPOSED RIGHT OF WAY SHALL BE
REFERENCED FROM THE CENTERLINE OF RIGHT OF WAY
AND CONSTRUCTION.

MATCH LINE STA. 635+00



REV. BY	DATE	DESCRIPTION
DATE COMPLETED		JUNE 11, 2012



PID NO.
83984

R/W DESIGNER
SEA
R/W REVIEWER
KED

RIGHT OF WAY PLAN
STA. 630+00 TO STA. 640+00

HEN-424-12.30
LUC-24-0.00

128/128
229
230

M:\10060 (ODOT D2 GES)\Task 2a - HEN LUC 424 24 PID 83984.dgn\Right of Way\Plan Sheets\83984.rdw 8/14/2012 4:46:31 PM tit

M:\10060 (ODOT D2 GES)\Task 2a - HEN LUC 424 24 PID 83984\dgn\Right of Way\Plan Sheets\83984rds.dgn 8/14/2012 4:48:10 PM tit

MONUMENT LEGEND

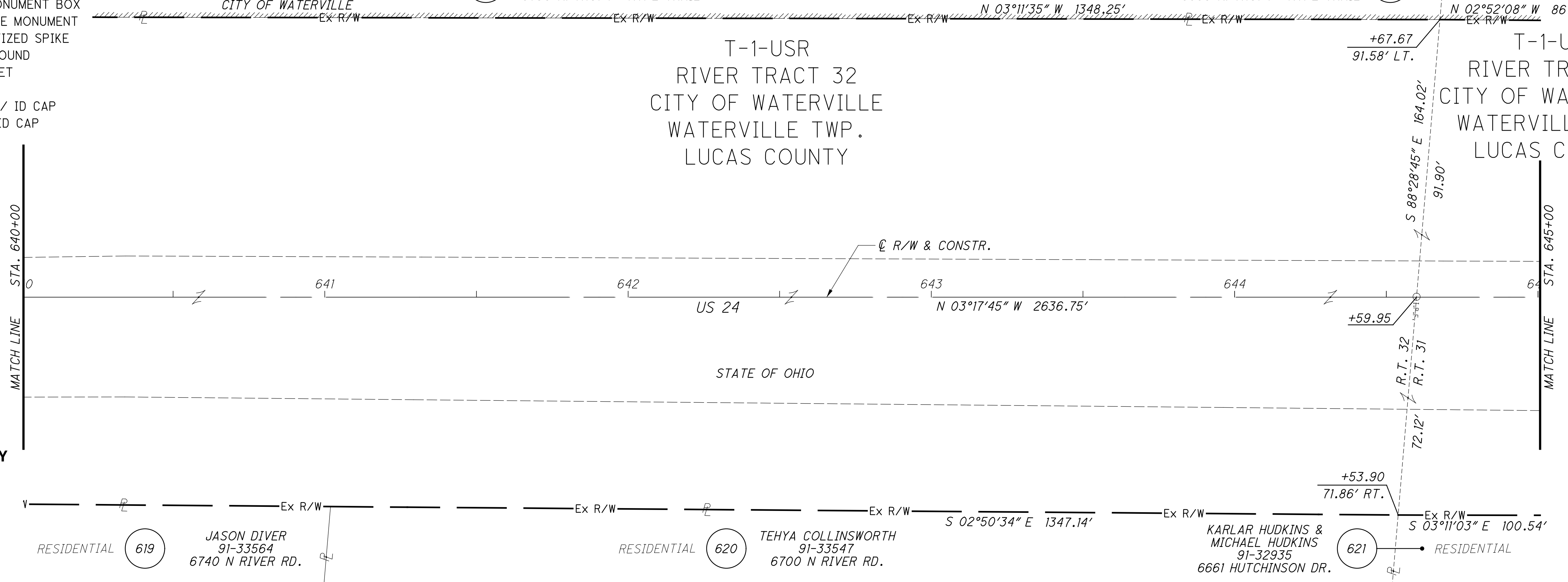
- ☐ EXISTING R/W MONUMENT BOX
- ☐ PROPOSED R/W MONUMENT BOX
- ⊙ EXISTING CONCRETE MONUMENT
- PROPOSED MAGNETIZED SPIKE
- ⚡ RAILROAD SPIKE FOUND
- ⚡ RAILROAD SPIKE SET
- I.P.F. IRON PIN FOUND
- ⊙ I.P.F. IRON PIN FOUND W/ ID CAP
- I.P.S. IRON PIN SET W/ ID CAP
- ⊙ I.P.F. IRON PIPE FOUND
- ⊙ I.P.S. IRON PIPE SET
- ⊙ R.K.F. P.K. NAIL FOUND
- R.K.S. P.K. NAIL SET

RESIDENTIAL (609) VILLAGE OF WATERVILLE
95-25959
6730 ANTHONY WAYNE TRAIL

RESIDENTIAL (609) VILLAGE OF WATERVILLE
91-32654
6660 ANTHONY WAYNE TRAIL

T-1-USR
RIVER TRACT 32
CITY OF WATERVILLE
WATERVILLE TWP.
LUCAS COUNTY

T-1-USR
RIVER TRACT 31
CITY OF WATERVILLE
WATERVILLE TWP.
LUCAS COUNTY



STRUCTURE KEY

- RESIDENTIAL
- COMMERCIAL
- ▨ OUT-BUILDING

RESIDENTIAL (619) JASON DIVER
91-33564
6740 N RIVER RD.

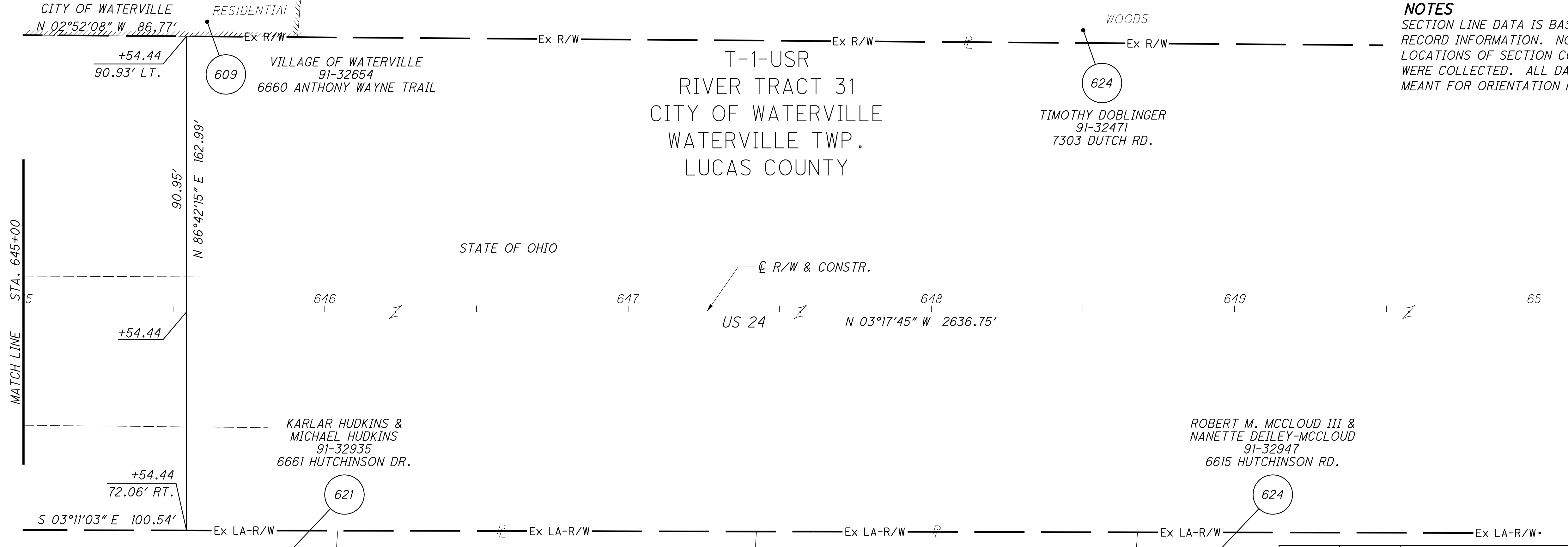
RESIDENTIAL (620) TEHYA COLLINSWORTH
91-33547
6700 N RIVER RD.

RESIDENTIAL (621) KARLAR HUDKINS & MICHAEL HUDKINS
91-32935
6661 HUTCHINSON DR.

RESIDENTIAL (609) VILLAGE OF WATERVILLE
91-32654
6660 ANTHONY WAYNE TRAIL

T-1-USR
RIVER TRACT 31
CITY OF WATERVILLE
WATERVILLE TWP.
LUCAS COUNTY

WOODS (624) TIMOTHY DOBLINGER
91-32471
7303 DUTCH RD.



RESIDENTIAL (621) KARLAR HUDKINS & MICHAEL HUDKINS
91-32935
6661 HUTCHINSON DR.

RESIDENTIAL (624) ROBERT M. MC CLOUD III & NANETTE DEILEY-MC CLOUD
91-32947
6615 HUTCHINSON DR.

RESIDENTIAL (622) BURTON FINCH JR. & JO ANNE J. FINCH
91-32856
9861 NEAPOLIS WATERVILLE

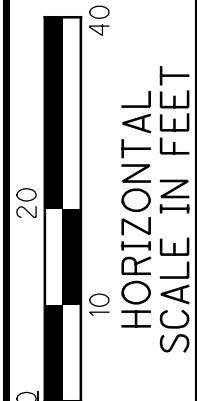
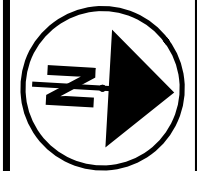
RESIDENTIAL (623) TODD A. CRANMORE & MELANIE CRANMORE
91-32939
6631 HUTCHINSON DR.

NOTES
SECTION LINE DATA IS BASED ON RECORD INFORMATION. NO FIELD LOCATIONS OF SECTION CORNERS WERE COLLECTED. ALL DATA IS MEANT FOR ORIENTATION PURPOSES ONLY.

NOTES
ALL EXISTING AND PROPOSED RIGHT OF WAY SHALL BE REFERENCED FROM THE CENTERLINE OF RIGHT OF WAY AND CONSTRUCTION.

REV. BY	DATE	DESCRIPTION

DATE COMPLETED JUNE 11, 2012



PID NO. 83984
R/W DESIGNER SEA R/W REVIEWER KED

RIGHT OF WAY PLAN
STA. 640+00 TO STA. 650+00

HEN-424-12.30
LUC-24-0.00

128/128
(230)
(230)