

FED. RD. DIVISION	STATE	PROJECT
2	OHIO	

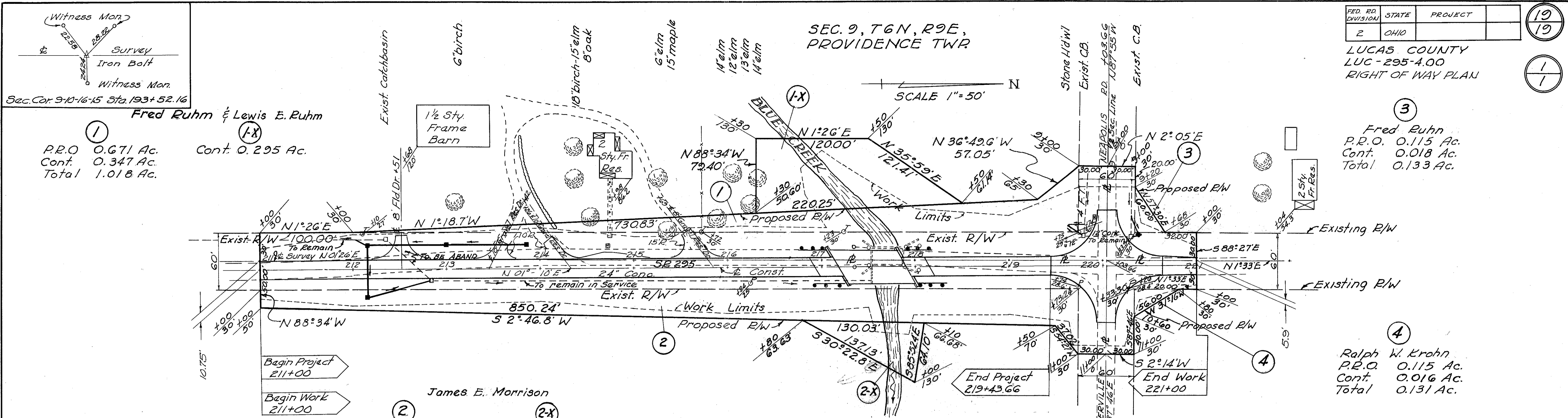
19  
19

LUCAS COUNTY  
LUC-295-4.00  
RIGHT OF WAY PLAN

1  
1

SEC. 9, T6N, R9E,  
PROVIDENCE TWP

SCALE 1" = 50'



3  
Fred Ruhn  
P.R.O. 0.115 Ac.  
Cont. 0.018 Ac.  
Total 0.133 Ac.


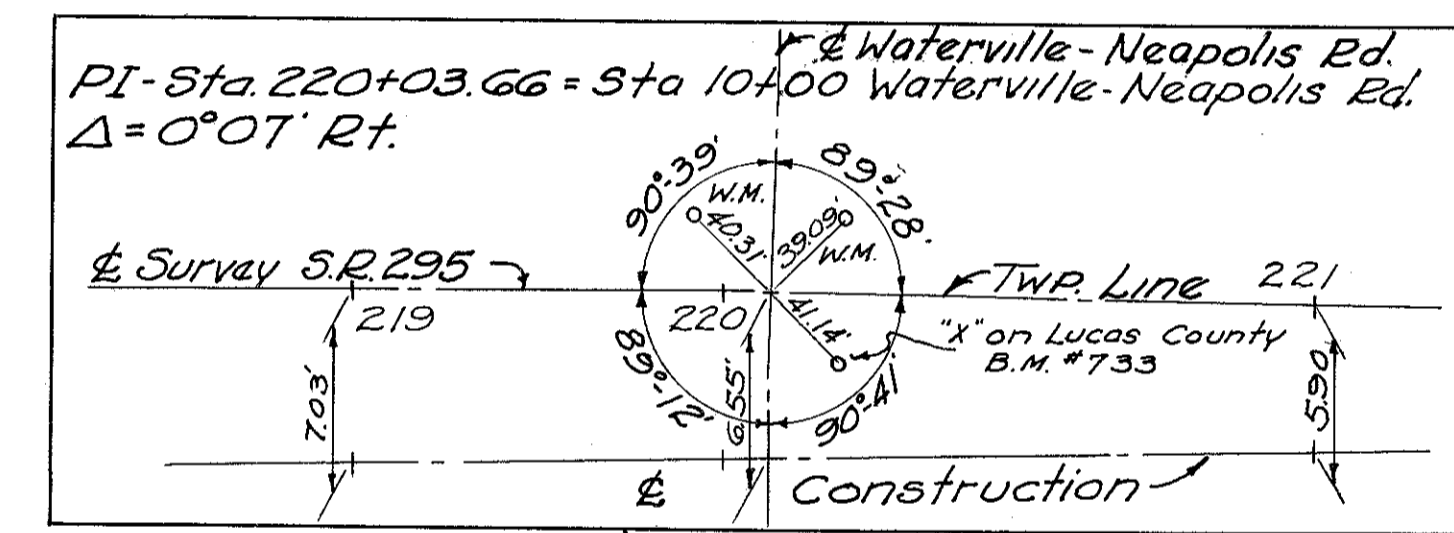
4  
Ralph W. Krohn  
P.R.O. 0.115 Ac.  
Cont. 0.016 Ac.  
Total 0.131 Ac.

1  
Fred Ruhn & Lewis E. Ruhn  
P.R.O. 0.671 Ac.  
Cont. 0.347 Ac.  
Total 1.018 Ac.

2  
James E. Morrison  
P.R.O. 0.671 Ac.  
Cont. 0.613 Ac.  
Total 1.284 Ac.

SEC. 10, T6N, R9E,  
WATERVILLE TWP

PARCEL No	OWNED	SUMMARY OF ADDITIONAL RIGHT OF WAY REQUIRED				REMARKS
		DEED RECORD BOOK	DEED RECORD PAGE	DEED TO BE ACQUIRED AREA ACRES	DEED TO BE ACQUIRED BLDGS	
1	Fred & Lewis E. Ruhn	1774	393 & 398	80	0.347	None
1-X	Fred & Lewis E. Ruhn	1774	393 & 398	80	0.295	None
2	James E. Morrison	1646	106	40	0.613	None
2-X	James E. Morrison	1646	106	40	0.095	None
3	Fred Ruhn	1774	398	40	0.018	None
4	Ralph W. Krohn	1593	409	80	0.016	None



DATE	REVISION

R-32745 3 C-91

LUC-295-4.00