

STATE OF OHIO  
DEPARTMENT OF TRANSPORTATION  
**LUC-295-11.81**  
SWANTON TOWNSHIP  
LUCAS COUNTY

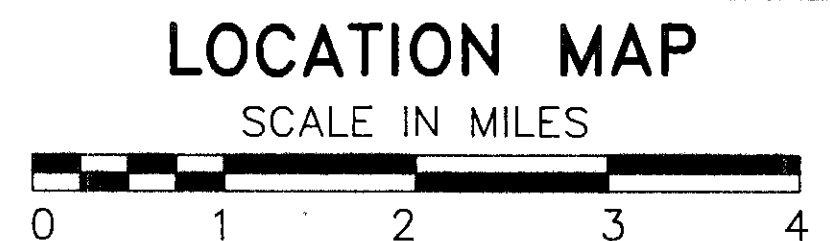
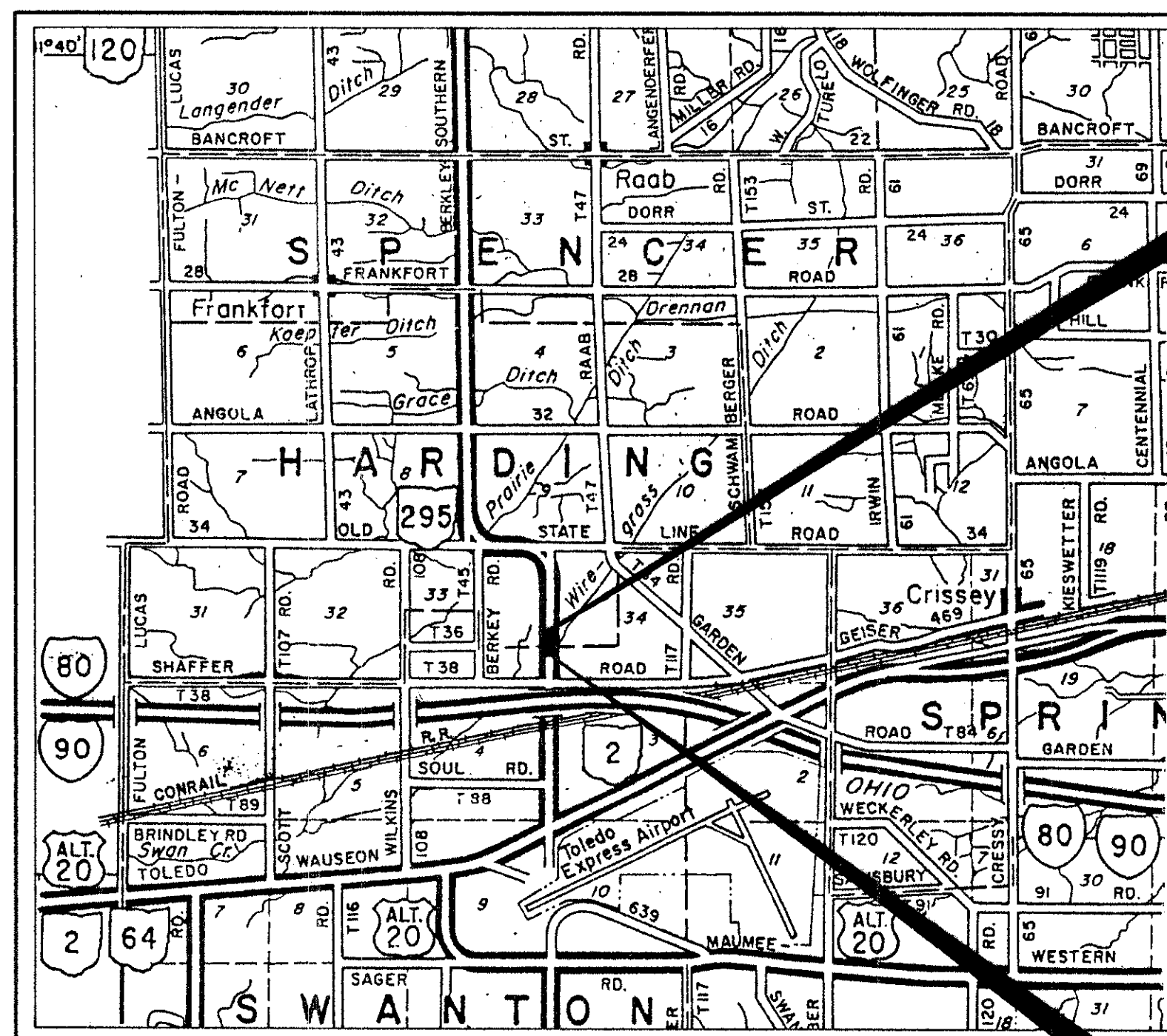
<b>LUCAS COUNTY</b> LUC-295-11.79	OHIO
	FHWA REGION 5
BRS-309 ( )	FEDERAL PROJECT

R/W ONLY LUC-295-11.81

**RIGHT - OF - WAY**

**CONVENTIONAL SIGNS**

County Line	-----	Limited Access (only)	-----	LA
Township Line	-----	Right of Way (only)	-----	RW
Section Line	-----	Limited Access & Right of Way	-----	LA&RW
Corporation Line	-----	Existing Right of Way	-----	
Fence Line (existing)	-x-x-	Property Line (in existing fence)	-x-x-	
Center Line	---	Railroad	-----	
Trees	○	Guardrail (existing)	o-o-o	
Stumps	⌵	Guardrail (proposed)	o-o-o	
Utility Poles: Telephone	⊙			
Power	⊙			
Light	⊙			



END PROJECT  
STA. 625+25.00

BEGIN PROJECT  
STA. 622+25.00

**1987 SPECIFICATIONS**

The standard specifications of the State of Ohio, Department of Transportation, including changes and supplemental specifications listed in the proposal shall govern this improvement

Detour	-----	See Sheet 2
Portion to be Improved	-----	
State & Federal Routes	-----	
Other Roads	-----	

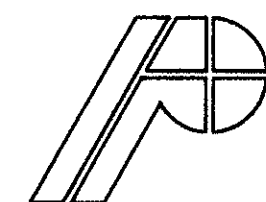
**SCALES**



Approved \_\_\_\_\_  
Date \_\_\_\_\_ Assistant Deputy Director for Real Estate

Approved \_\_\_\_\_  
Date \_\_\_\_\_ Director, Department of Transportation

Plan Prepared By:



**POGMEYER DESIGN GROUP, INC.**  
ENGINEERS + ARCHITECTS + PLANNERS  
BOWLING GREEN, OHIO

Project: LUC-295-11.81 (R/W ONLY)  
Date of Letting \_\_\_\_\_ 19\_\_ Contract No. \_\_\_\_\_

DEPARTMENT OF TRANSPORTATION  
FEDERAL HIGHWAY ADMINISTRATION  
APPROVED

DIVISION ADMINISTRATOR \_\_\_\_\_ DATE \_\_\_\_\_

Scanned July 1997

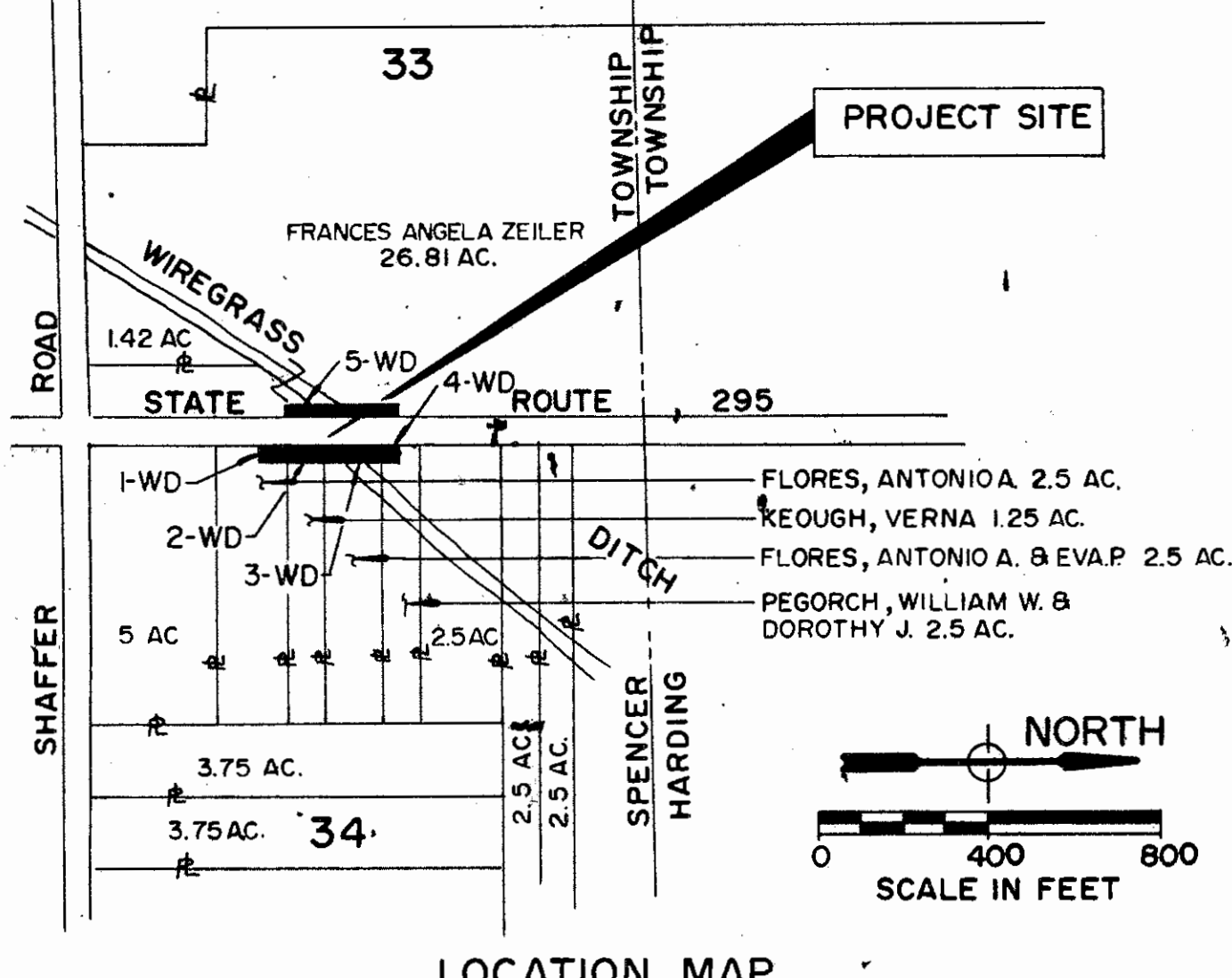
R-3295 #7 C-130

# SPENCER TOWNSHIP

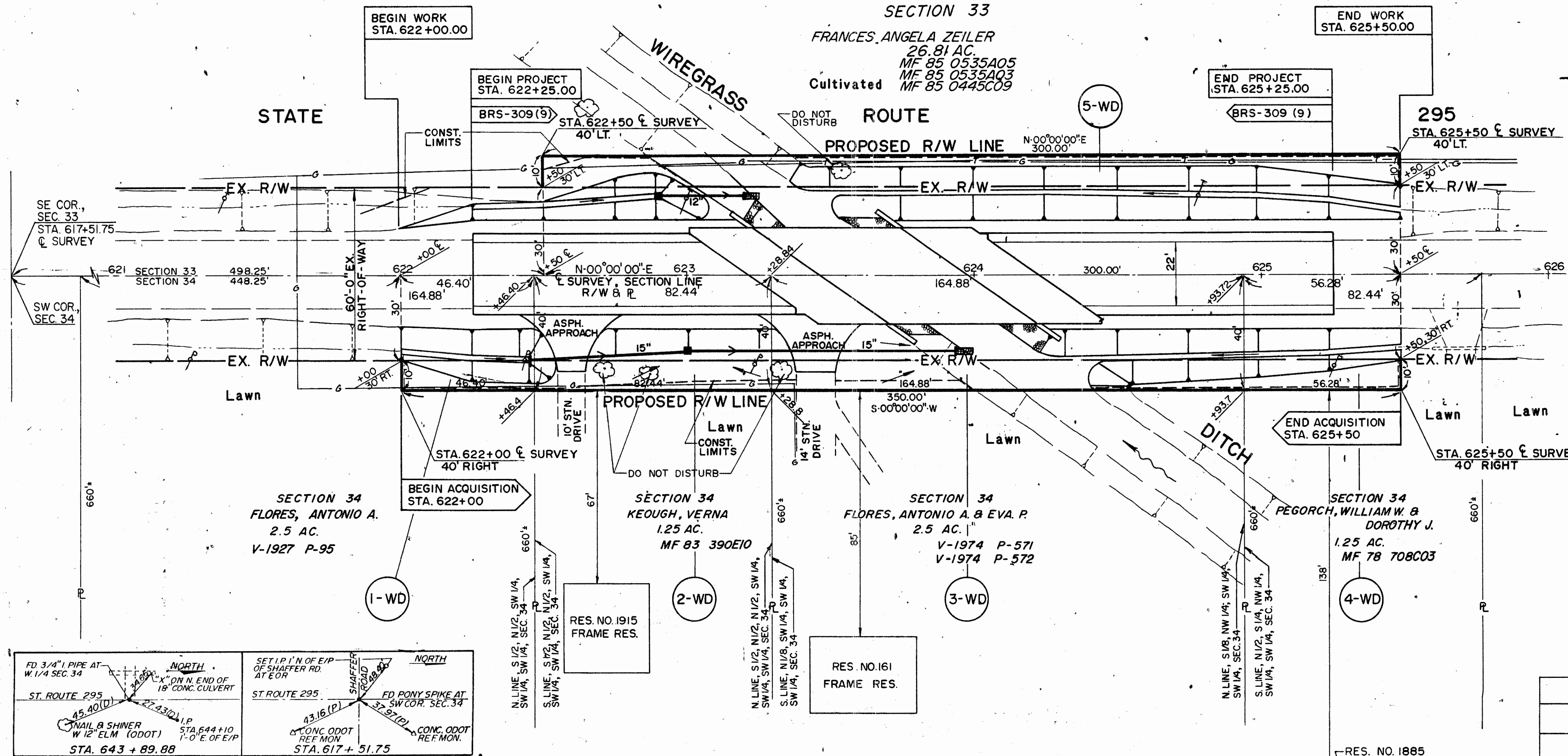
## T-8-N R-9-E

### SECTIONS 33 & 34

CALC BY: GAB DATE: 8-87	<b>LUCAS COUNTY</b> <b>LUC-295-11.79</b>	OHIO FHWA REGION 5	15 15 1 1
CHECKED BY: JFM DATE: 8-87	R/W ONLY LUC-295-11.81		
STATE JOB NO. 020250			



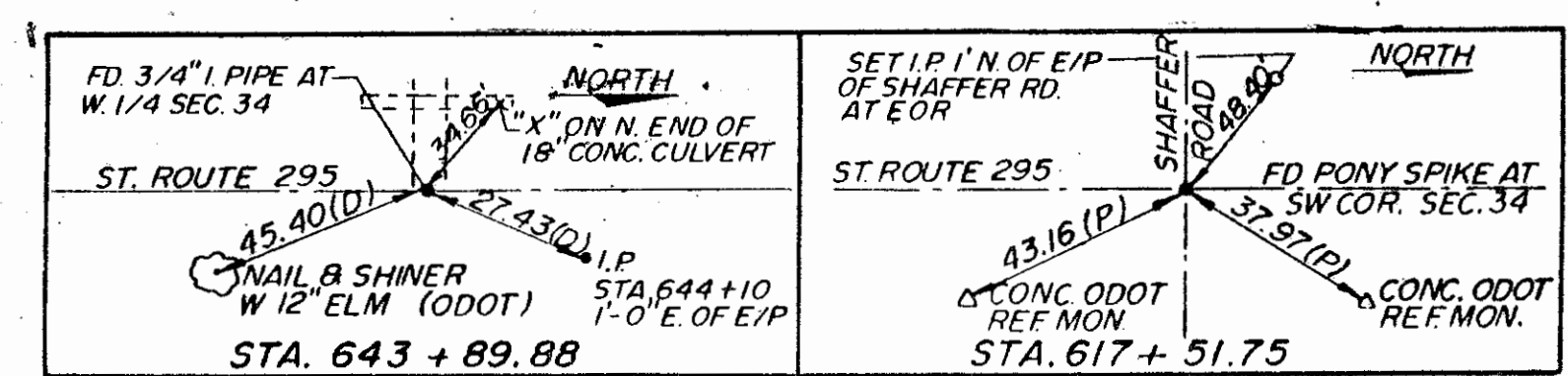
PARCEL NO.	OWNER	DEED RECORDED		DEED AREA ACRES	TOTAL P.R.O. ACRES	GROSS TAKE ACRES	P.R.O. IN TAKE ACRES	NET TAKE			NET RESIDUE ACRES	REMARKS	AS ACQUIRED	
		VOL.	PAGE					LAND ACRES	SQ. FT.	BLDG.			Vol.	Page
1-WD	FLORES, ANTONIO A.	1927	95	2.5	0.11	0.043	0.032	0.011	464	NONE	2.46		88	25011
2-WD	KEOUGH, VERNA	MF 83	390E10	1.25	0.06	0.076	0.057	0.019	824.4	NONE	1.19		88	47C12
3-WD	FLORES, ANTONIO A. & EVA. P.	1974	571 & 572	2.5	0.11	0.151	0.113	0.038	16488	NONE	2.35		88	25D01
4-WD	PEGORCH, WILLIAM W. & DOROTHY J.	MF 78	708C03	1.25	0.06	0.052	0.039	0.013	562.8	NONE	1.20		88	25D03
5-WD	FRANCES ANGELA ZEILER	MF 85	0535A05	26.81	1.37	0.275	0.206	0.069	3000	NONE	26.53		88	25D05



UNDERGROUND UTILITIES - THE LOCATIONS OF THE UNDERGROUND UTILITIES SHOWN ON THE PLANS ARE AS OBTAINED FROM THE OWNERS OF THE UTILITY AS REQUIRED BY SECTION 153.64 ORC.

UTILITY OWNERSHIP - THE FOLLOWING UTILITIES AND OWNERS ARE LOCATED WITHIN THE WORK LIMITS OF THIS PROJECT:

- OHIO GAS COMPANY  
ATTN: JOSEPH ROTH  
P.O. BOX 150  
SWANTON, OHIO 43558  
TELEPHONE NO. (419) 826-5080
- UNITED TELEPHONE COMPANY  
ATTN: RICK MCKIBBEN  
P.O. BOX 507  
WAUSEON, OHIO 43567  
TELEPHONE NO. (419) 335-4526
- TOLEDO EDISON COMPANY  
ATTN: RICHARD STAINBROOK  
6099 ANGOLA ROAD  
HOLLAND, OHIO 43528  
TELEPHONE NO. (419) 249-5900



REV.	DATE	DESCRIPTION