

SPENCER TOWNSHIP T-8-N R-9-E SECTIONS 33 & 34

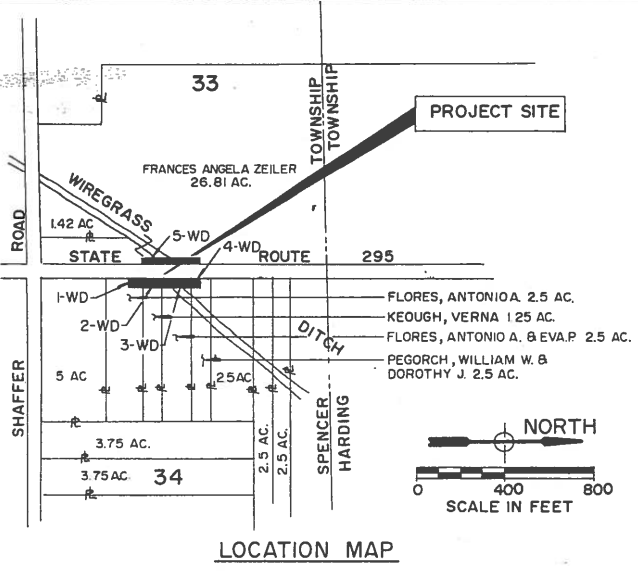
CALC BY: G.A.B.
 DATE: 8-87
 CHECKED BY: J.E.M.
 DATE: 8-87

LUCAS COUNTY
LUC-295-11.79

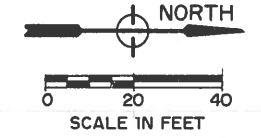
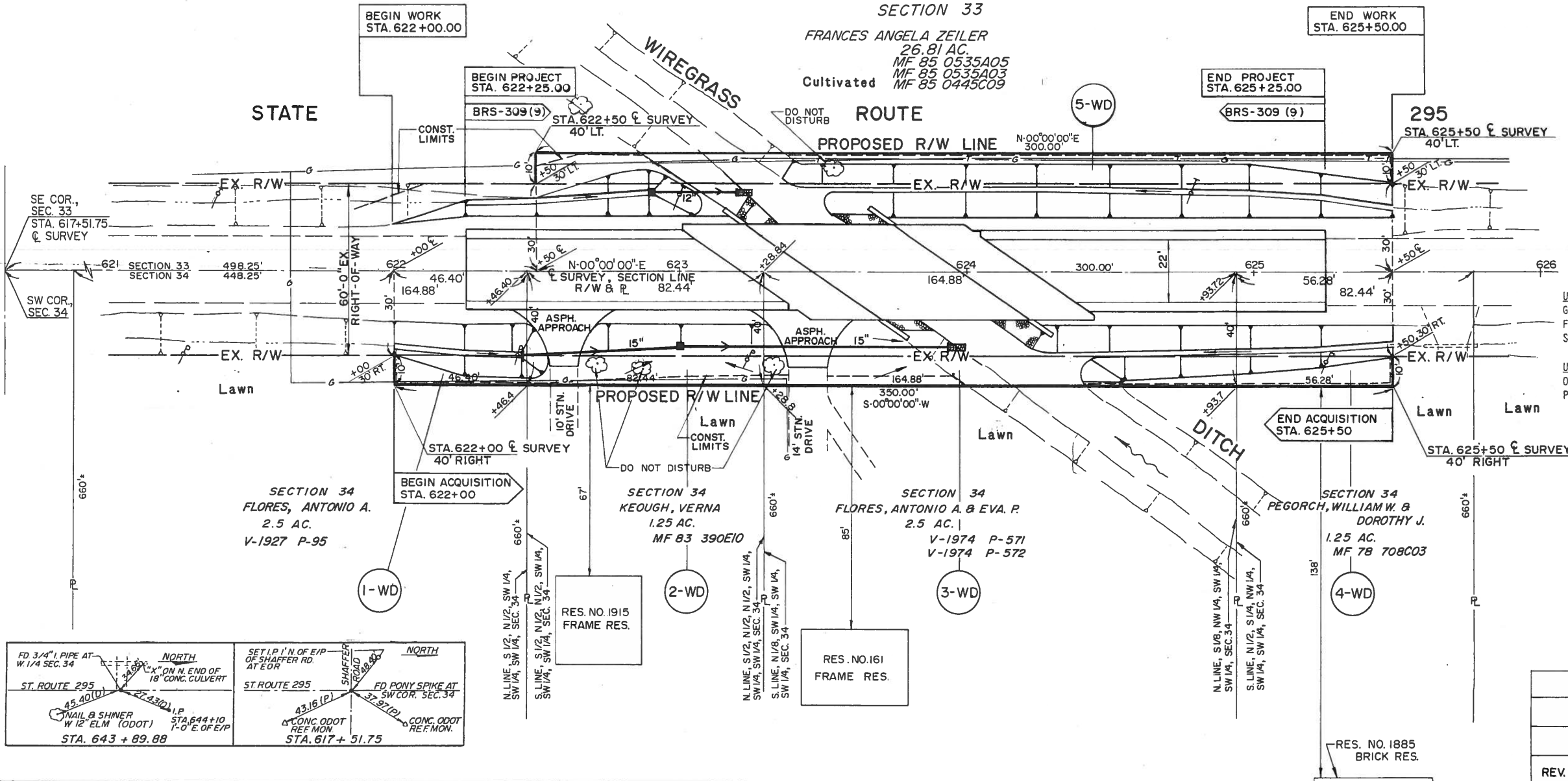
OHIO
 FHWA REGION 5

15
 15
 1
 1

R/W ONLY LUC-295-11.81
STATE JOB NO. 020250



PARCEL NO.	OWNER	DEED RECORDED		TOTAL P.R.O. ACRES	GROSS TAKE ACRES	P.R.O. IN TAKE ACRES	NET TAKE LAND		BLDG.	NET RESIDUE ACRES	REMARKS
		VOL.	PAGE				ACRES	SQ. FT.			
		1-WD	FLORES, ANTONIO A.				1927	95			
2-WD	KEOUGH, VERNA	MF 83	390E10	1.25	0.06	0.076	0.057	0.019	824.4	NONE	1.19
3-WD	FLORES, ANTONIO A. & EVA. P.	1974	571 & 572	2.5	0.11	0.151	0.113	0.038	1648.8	NONE	2.35
4-WD	PEGORCH, WILLIAM W. & DOROTHY J.	MF 78	708C03	1.25	0.06	0.052	0.039	0.013	562.8	NONE	1.20
5-WD	FRANCES ANGELA ZEILER	MF 85	0535A05	26.81	1.37	0.275	0.206	0.069	3000	NONE	26.53
		MF 85	0535A03								
		MF 85	0445C09								



UNDERGROUND UTILITIES - THE LOCATIONS OF THE UNDERGROUND UTILITIES SHOWN ON THE PLANS ARE AS OBTAINED FROM THE OWNERS OF THE UTILITY AS REQUIRED BY SECTION 153.64 ORC.

UTILITY OWNERSHIP - THE FOLLOWING UTILITIES AND OWNERS ARE LOCATED WITHIN THE WORK LIMITS OF THIS PROJECT:

OHIO GAS COMPANY
 ATTN: JOSEPH ROTH
 P.O. BOX 150
 SWANTON, OHIO 43558
 TELEPHONE NO. (419) 826-5080

UNITED TELEPHONE COMPANY
 ATTN: RICK MCKIBBEN
 P.O. BOX 507
 WAUSEON, OHIO 43567
 TELEPHONE NO. (419) 335-4526

TOLEDO EDISON COMPANY
 ATTN: RICHARD STAINBROOK
 6099 ANGOLA ROAD
 HOLLAND, OHIO 43528
 TELEPHONE NO. (419) 249-5900

REV.	DATE	DESCRIPTION