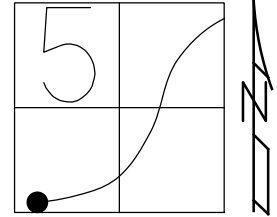


O.D.O.T. DISTRICT 2 SURVEY OFFICE (USE ONLY)

PERSONNEL _____ REFERENCE NO. A SHEET 1 OF 26
 NOTES LEU DATE 8/8/17 ROUTE SR 295
 H.C. _____ WEATHER _____ COUNTY LUCAS
 R.C. _____ TEMP. _____ TOWNSHIP PROVIDENCE
 DWG BY MILLER PID 83894 SECTION 5
 T 5 N R 9 E

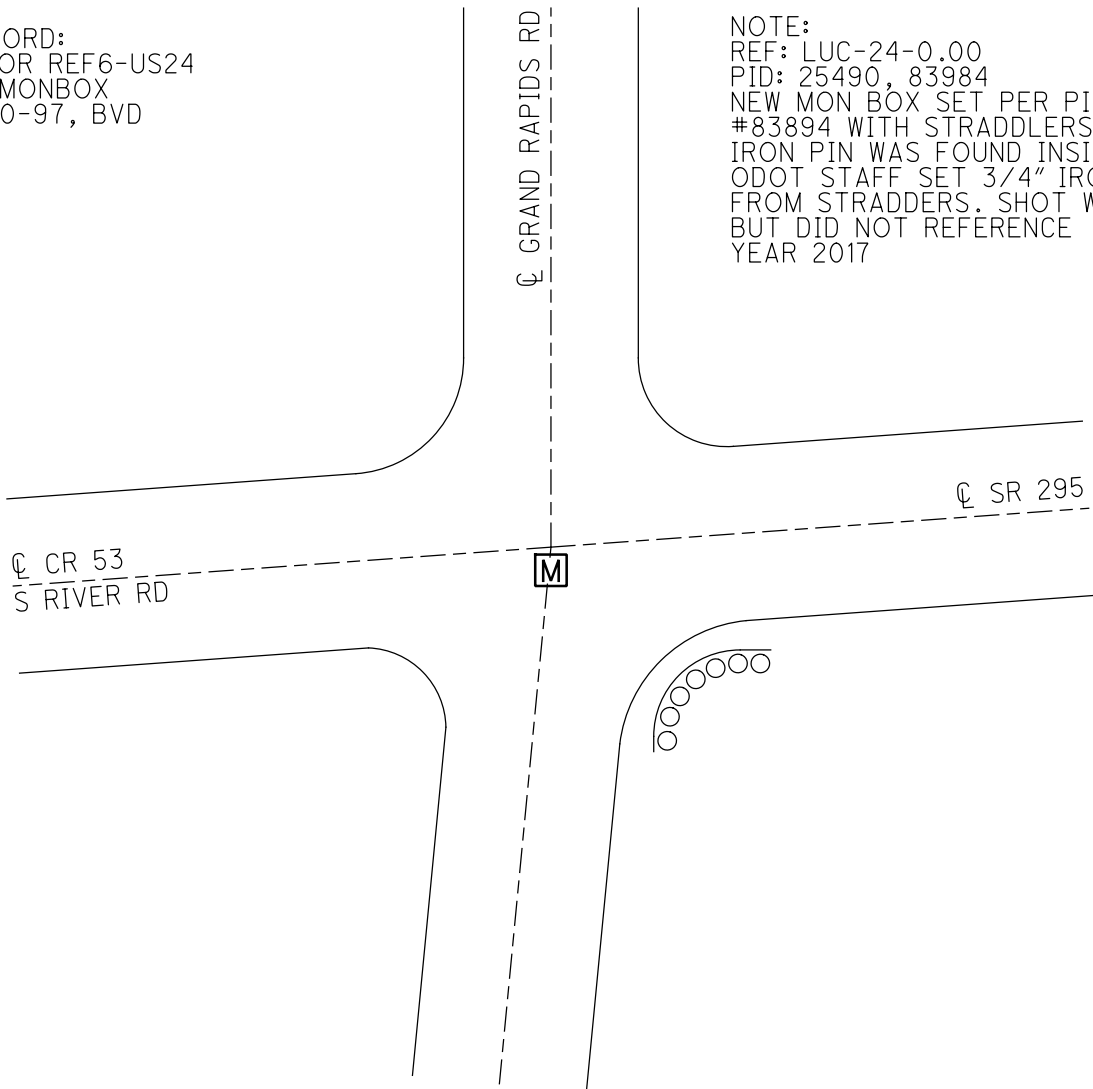
TYPE MONUMENT MONBOX W/ 3/4" IPIN
 ON SURFACE - ~~BELOW~~ ON _____
 OFFSET \varnothing PAVEMENT 2.1' ~~±~~ : RT
 - TO - EDGE PAVEMENT
 STATION: 5+84.5



HORZ. DATUM: NAD83(2011) GEOID: 2012A
 GRID: NORTHING: 640178.338 EASTING: 1595420.313

RECORD:
 PRIOR REF6-US24
 FD MONBOX
 5-20-97, BVD

NOTE:
 REF: LUC-24-0.00
 PID: 25490, 83984
 NEW MON BOX SET PER PID
 #83894 WITH STRADDLERS, NO
 IRON PIN WAS FOUND INSIDE.
 ODOT STAFF SET 3/4" IRON PIN
 FROM STRADDERS. SHOT W/GPS,
 BUT DID NOT REFERENCE
 YEAR 2017



O.D.O.T. DISTRICT 2 SURVEY OFFICE (USE ONLY)

PERSONNEL

REFERENCE NO. B

SHEET 2 OF 26

NOTES LEU

DATE 8/8/17

ROUTE SR 295

H.C. _____

WEATHER _____

COUNTY LUCAS

R.C. _____

TEMP. _____

TOWNSHIP PROVIDENCE

SECTION 5

DWG BY MILLER

PID 83894

T 5 N R 9 E

TYPE MONUMENT MONBOX W/ 3/4" IPIN

ON SURFACE - ~~BELOW~~ ON

OFFSET C PAVEMENT 1.4' ~~±~~ : RT

10.5' TO RT EDGE PAVEMENT

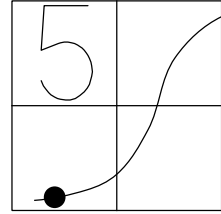
STATION: 19+54.3

HORIZ.DATUM: NAD83(2011)

GEOID: 2012A

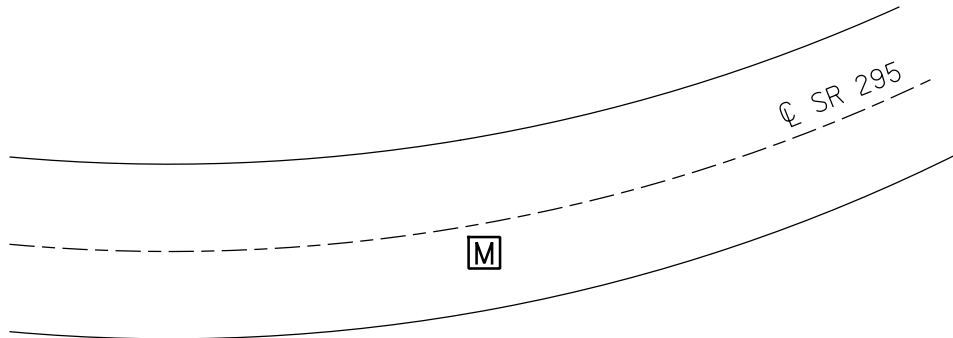
GRID: NORTHING: 641026.536

EASTING: 1596429.344



RECORD:
PRIOR REF7-US24
SET PK/WASHER
10-21-97, SAH

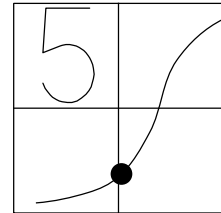
NOTE: PT
REF: LUC-24-0.00
PID: 25490, 83984
NEW MON BOX SET PER PID
#83894 WITH STRADDLERS, NO
IRON PIN WAS FOUND INSIDE.
ODOT STAFF SET 3/4" IRON PIN
FROM STRADDLERS. SHOT W/GPS,
BUT DID NOT REFERENCE
YEAR 2017



O.D.O.T. DISTRICT 2 SURVEY OFFICE (USE ONLY)

PERSONNEL _____ REFERENCE NO. C SHEET 3 OF 26
 NOTES LEU DATE 8/8/17 ROUTE SR 295
 H.C. _____ WEATHER _____ COUNTY LUCAS
 R.C. _____ TEMP. _____ TOWNSHIP PROVIDENCE
 DWG BY MILLER PID 83894 SECTION 5
 T 5 N R 9 E

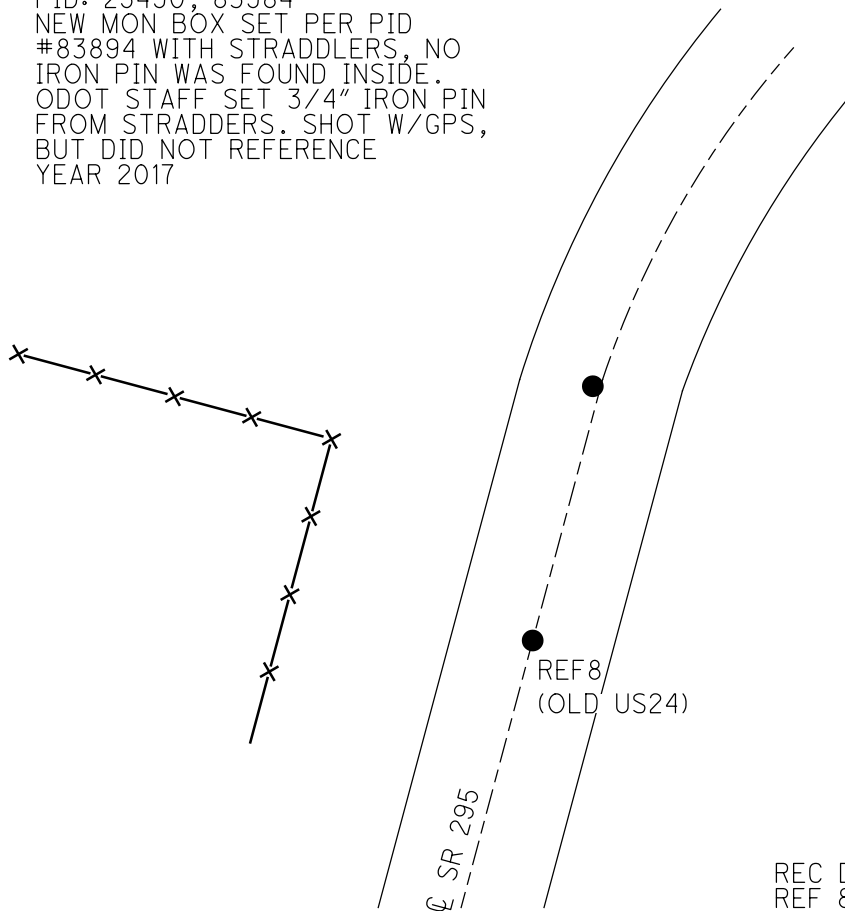
TYPE MONUMENT MONBOX W/ 3/4" IPIN
 ON SURFACE - ~~BELOW~~ ON
 OFFSET Q PAVEMENT 1.2' LT : ~~RT~~
10.4' TO LT EDGE PAVEMENT
 STATION: 37+11.2



HORZ.DATUM: NAD83(2011) GEOID: 2012A
 GRID: NORTHING: 642649.393 EASTING: 1597102.639

NOTE:
 REF: LUC-24-0.00
 PID: 25490, 83984
 NEW MON BOX SET PER PID
 #83894 WITH STRADDLERS, NO
 IRON PIN WAS FOUND INSIDE.
 ODOT STAFF SET 3/4" IRON PIN
 FROM STRADDERS. SHOT W/GPS,
 BUT DID NOT REFERENCE
 YEAR 2017

RECORD: P.C.
 STA.96+96.55
 PRIOR REF 8B-US24
 SET R.R.SPIKE
 1958
 FD R.R.SPIKE
 5" DOWN
 1994
 FD P.K./WASHER
 5/20/97, BVD
 SET PK/WASHER
 10-21-97, SAH

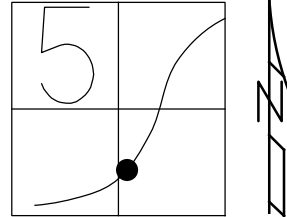


REC DIST. REFC-REF8= 123.80'
 REF 8 ORIGIN UNK. POSSIBLY
 MISTAKEN AS PC FROM 1964 TILL
 1994. POINT NOT RESET.

O.D.O.T. DISTRICT 2 SURVEY OFFICE (USE ONLY)

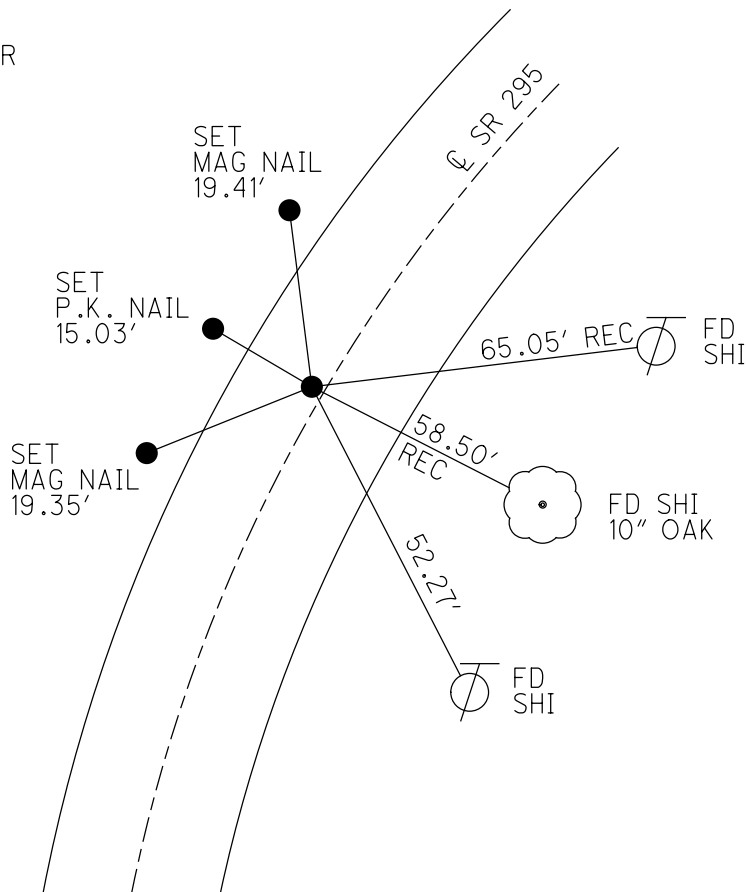
PERSONNEL _____ REFERENCE NO. D SHEET 4 OF 26
 NOTES AUBLE DATE 11/6/20 ROUTE SR 295
 H.C. AUBLE WEATHER SUNNY COUNTY LUCAS
 R.C. O'DONNELL TEMP. 54° TOWNSHIP PROVIDENCE
 DWG BY NIESE PID NO PID SECTION 5
 T 5 N R 9 E

TYPE MONUMENT MONBOX W/ 3/4" IPIN
 ON SURFACE - ~~BELOW~~ ON
 OFFSET 6.0' TO LT EDGE PAVEMENT
 STATION: 39+11.2±



HORIZ.DATUM: NAD83(2011) GEOID: NAVD88 2012A
 GRID: NORTHING: 642649.400 EASTING: 1597102.630

RECORD:
 PRIOR REF 8A-US24
 FD P.K./WASHER
 5/28/97, SAH
 SET P.K./WASHER
 10/21/97, SAH
 D.N.F.
 8/8/17, JLL
 FD MONBOX
 W/ 3/4" IPIN
 11/6/20, DSA



O.D.O.T. DISTRICT 2 SURVEY OFFICE (USE ONLY)

PERSONNEL

REFERENCE NO. E

SHEET 5 OF 26

NOTES HUSS

DATE 5/28/97

ROUTE SR 295

H.C. VAN DUSEN

WEATHER CLOUDY/WINDY

COUNTY LUCAS

R.C. MOSER

TEMP. 61°

TOWNSHIP PROVIDENCE

DWG BY MILLER PID 83894

SECTION 5

T 5 N R 9 E

TYPE MONUMENT BOLT W/ CHISELED "+"

ON SURFACE - ~~BELOW~~ ON

OFFSET \bar{C} PAVEMENT 42' LT : ~~RT~~

29' TO LT EDGE PAVEMENT

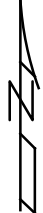
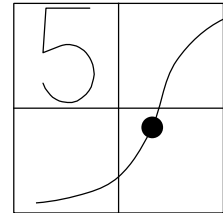
STATION: 40+31.2

HORZ.DATUM: NAD83(2011)

GEOID: 2012A

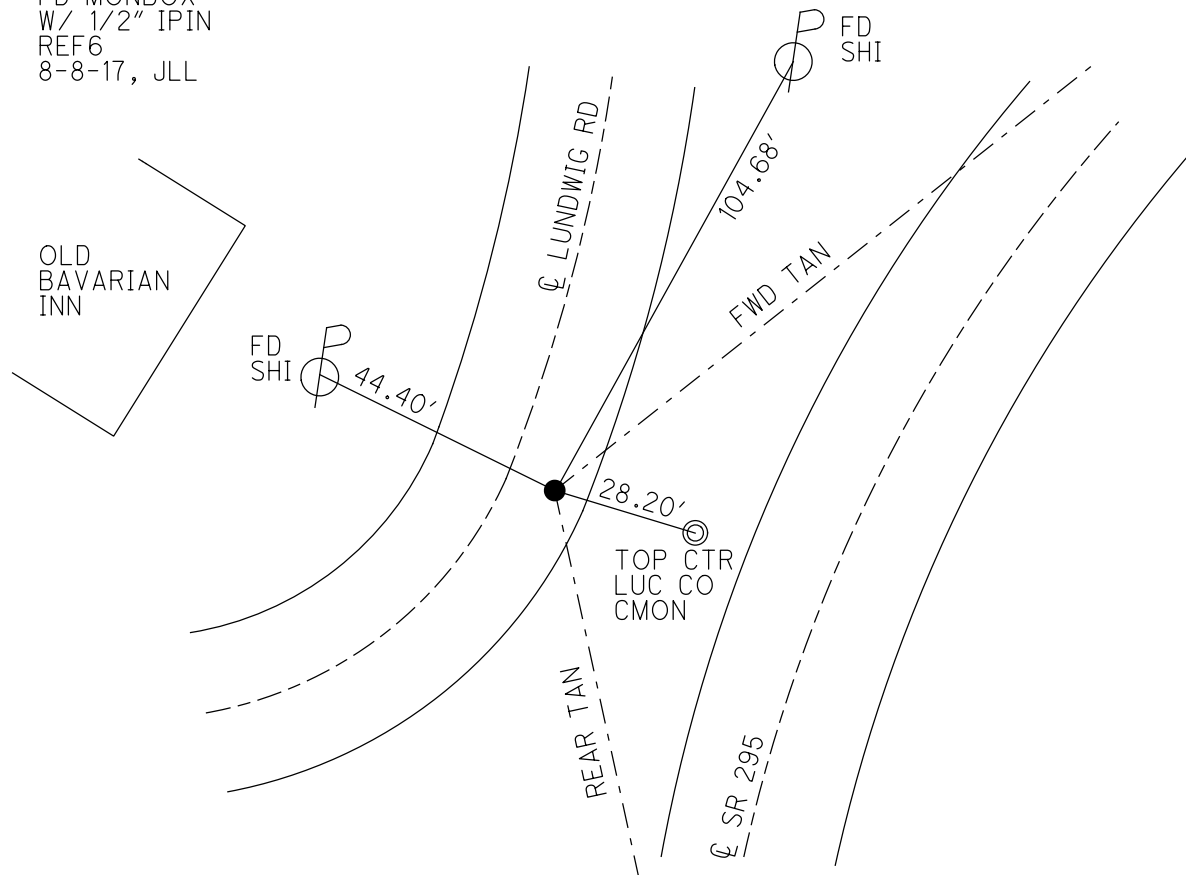
GRID: NORTHING: 642944.925

EASTING: 1597225.259



RECORD:
 PRIOR REF9-US24
 NOT DISTURBED
 FD BOLT W/"+"
 5/28/97
 10-21-97, SAH
 FD MONBOX
 W/ 1/2" IPIN
 REF6
 8-8-17, JLL

NOTE:
 REF: LUC-24-0.00
 PID: 25490, 83984

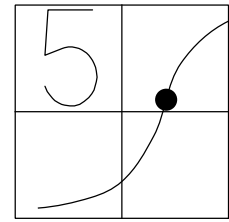


O.D.O.T. DISTRICT 2 SURVEY OFFICE (USE ONLY)

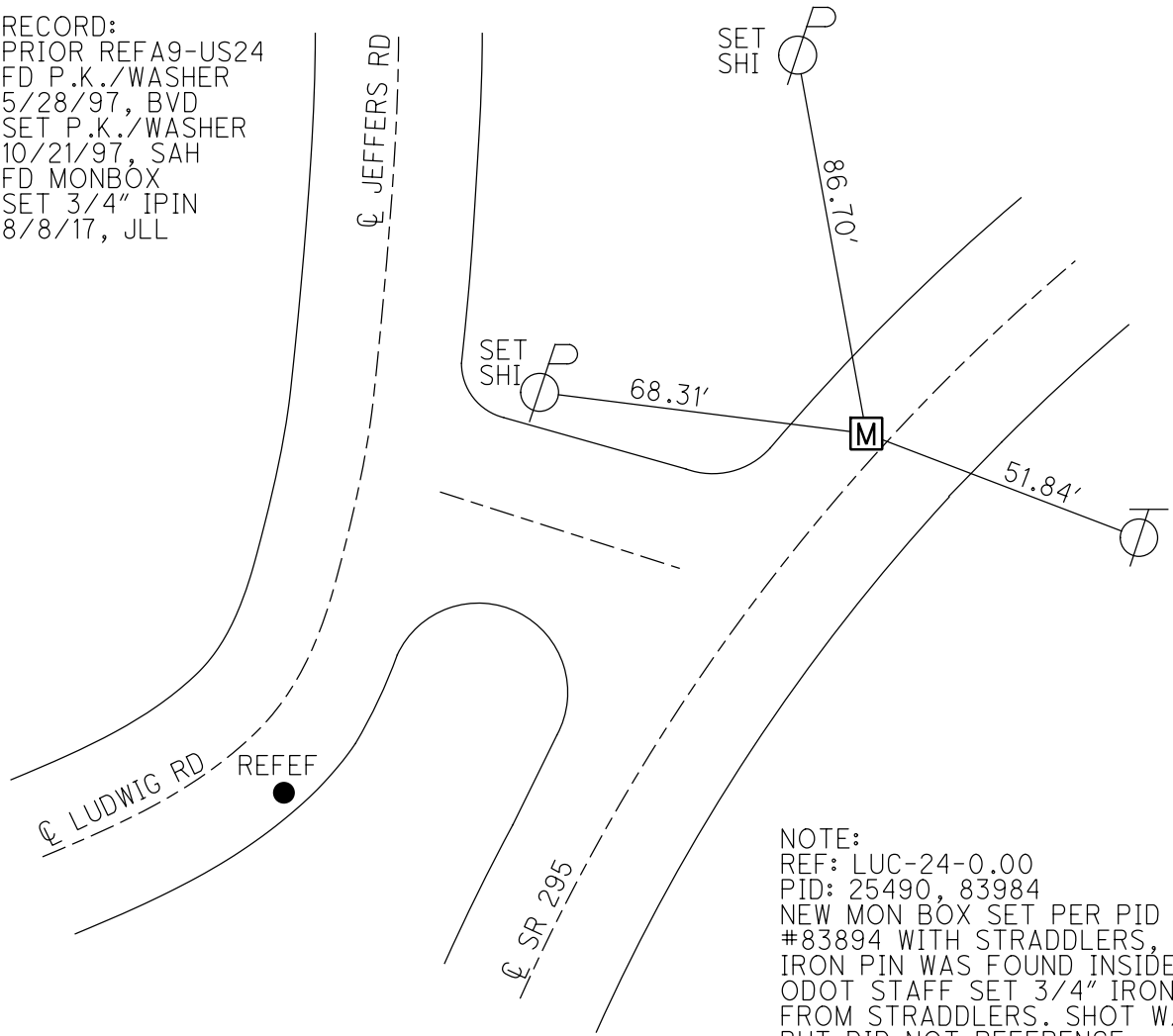
PERSONNEL _____ REFERENCE NO. F SHEET 6 OF 26
 NOTES AUBLE DATE 11/6/20 ROUTE SR 295
 H.C. AUBLE WEATHER SUNNY COUNTY LUCAS
 R.C. O'DONNELL TEMP. 54° TOWNSHIP PROVIDENCE
 DWG BY NIESE PID NO PID SECTION 5
 T 5 N R 9 E

TYPE MONUMENT MONBOX W/ 3/4" IPIN
 ON SURFACE - ~~BELOW~~ ON
 OFFSET C PAVEMENT 2.3' LT : ~~RT~~
9.6' TO LT EDGE PAVEMENT
 STATION: 43+40.9

HORZ.DATUM: NAD83(2011) GEOID: NAVD88 2012A
 GRID: NORTHING: 643160.151 EASTING: 1597461.960



RECORD:
 PRIOR REFA9-US24
 FD P.K./WASHER
 5/28/97, BVD
 SET P.K./WASHER
 10/21/97, SAH
 FD MONBOX
 SET 3/4" IPIN
 8/8/17, JLL

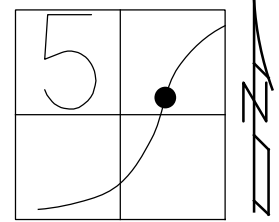


NOTE:
 REF: LUC-24-0.00
 PID: 25490, 83984
 NEW MON BOX SET PER PID
 #83894 WITH STRADDLERS, NO
 IRON PIN WAS FOUND INSIDE.
 ODOT STAFF SET 3/4" IRON PIN
 FROM STRADDLERS. SHOT W/GPS,
 BUT DID NOT REFERENCE
 YEAR 2017

O.D.O.T. DISTRICT 2 SURVEY OFFICE (USE ONLY)

PERSONNEL _____ REFERENCE NO. G SHEET 7 OF 26
 NOTES LEU DATE 8/8/17 ROUTE SR 295
 H.C. _____ WEATHER _____ COUNTY LUCAS
 R.C. _____ TEMP. _____ TOWNSHIP PROVIDENCE
 DWG BY MILLER PID 83894 SECTION 5
 T 5 N R 9 E

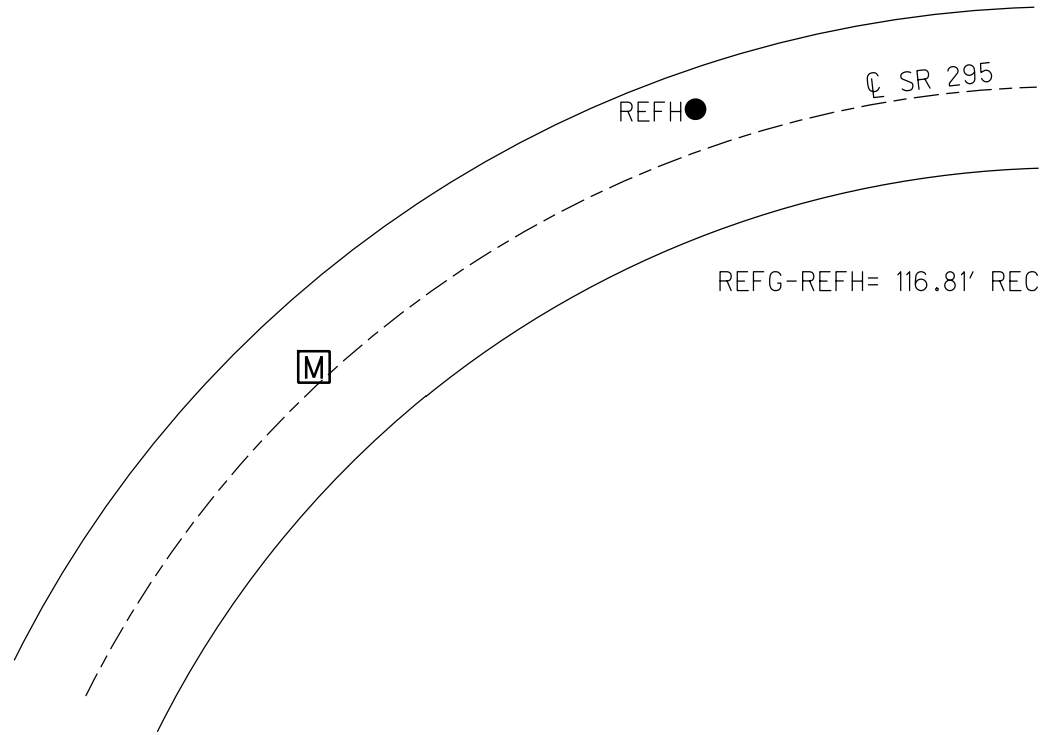
TYPE MONUMENT MONBOX W/ 3/4" IPIN
 ON SURFACE - ~~BELOW~~ ON _____
 OFFSET $\text{\textcircled{C}}$ PAVEMENT 2.0' LT : ~~RT~~
10.0' TO LT EDGE PAVEMENT
 STATION: 53+96.2



HORZ.DATUM: NAD83(2011) GEOID: 2012A
 GRID: NORTHING: 643869.834 EASTING: 1598242.451

RECORD: P.C.
 PRIOR REF10-US24
 FD P.K./WASHER
 5/28/97, BVD
 SET P.K./WASHER
 10-21-97, SAH

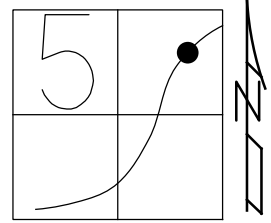
NOTE:
 REF: LUC-24-0.00
 PID: 25490, 83984
 NEW MON BOX SET PER PID
 #83894 WITH STRADDLERS, NO
 IRON PIN WAS FOUND INSIDE.
 ODOT STAFF SET 3/4" IRON PIN
 FROM STRADDLERS. SHOT W/GPS,
 BUT DID NOT REFERENCE
 YEAR 2017



O.D.O.T. DISTRICT 2 SURVEY OFFICE (USE ONLY)

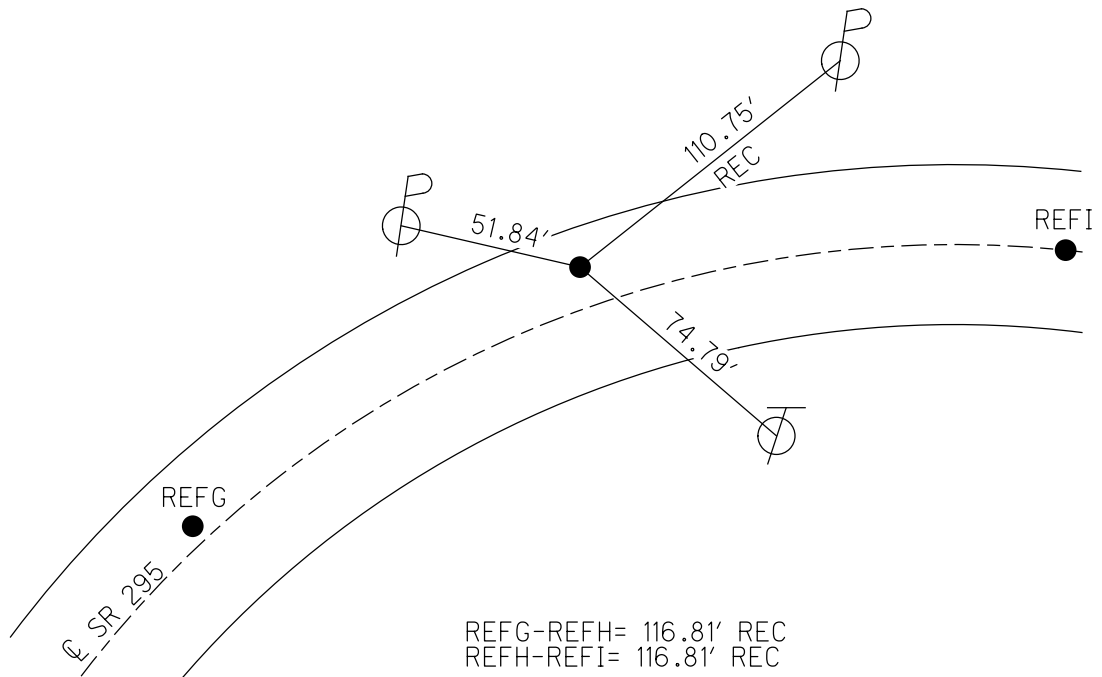
PERSONNEL _____ REFERENCE NO. H SHEET 8 OF 26
 NOTES HUSS DATE 5/28/97 ROUTE SR 295
 H.C. VAN DUSEN WEATHER CLOUDY/WINDY COUNTY LUCAS
 R.C. MOSER TEMP. 61° TOWNSHIP PROVIDENCE
 DWG BY MILLER PID _____ SECTION 5
 T 5 N R 9 E

TYPE MONUMENT PK/WASHER
 ON SURFACE - ~~BELOW~~ ON _____
 OFFSET C PAVEMENT 8.0' LT : ~~RT~~
4.0' TO LT EDGE PAVEMENT
 STATION: 55+13



HORIZ.DATUM: NAD83(2011) GEOID: 2012A
 GRID: NORTHING: _____ EASTING: _____

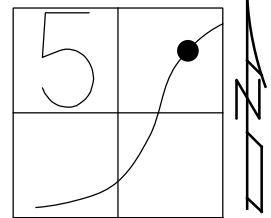
RECORD: P.I.
 PRIOR REF11-US24
 FD P.K./WASHER
 5/28/97, BVD
 SET P.K./WASHER
 10-21-97, SAH



O.D.O.T. DISTRICT 2 SURVEY OFFICE (USE ONLY)

PERSONNEL _____ REFERENCE NO. I SHEET 9 OF 26
 NOTES LEU DATE 8/8/17 ROUTE SR 295
 H.C. HOMAN WEATHER _____ COUNTY LUCAS
 R.C. LEU TEMP. _____ TOWNSHIP PROVIDENCE
 DWG BY MILLER PID 83894 SECTION 5
 T 5 N R 9 E

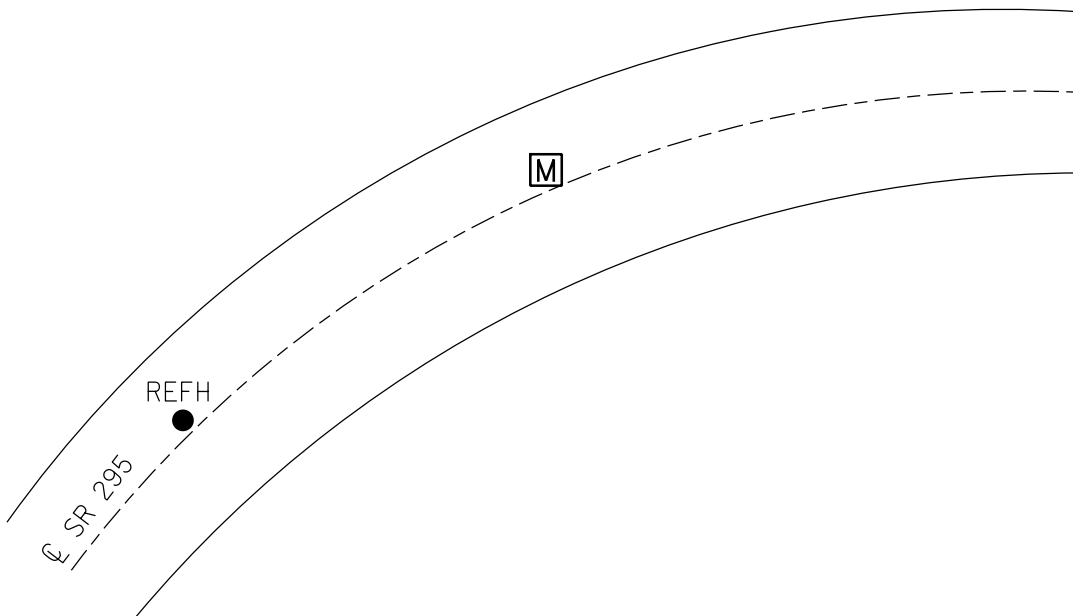
TYPE MONUMENT MON BOX W/ 3/4" IPIN
 ON SURFACE - ~~BELOW~~ ON
 OFFSET CL PAVEMENT _____ ~~LT~~ ~~RT~~
 _____ TO _____ EDGE PAVEMENT
 STATION: 56+29.5



HORIZ.DATUM: NAD83(2011) GEOID: 2012A
 GRID: NORTHING: 644015.987 EASTING: 1598424.279

RECORD:

NOTE: P.T.
 REF: LUC-24-0.00
 PID: 25490, 83984
 NEW MON BOX SET PER PID
 #83894 WITH STRADDLERS, NO
 IRON PIN WAS FOUND INSIDE.
 ODOT STAFF SET 3/4" IRON PIN
 FROM STRADDERS. SHOT W/GPS,
 BUT DID NOT REFERENCE
 YEAR 2017



REFI-REFIJ= 116.81' REC

O.D.O.T. DISTRICT 2 SURVEY OFFICE (USE ONLY)

PERSONNEL

REFERENCE NO. J

SHEET 10 OF 26

NOTES LEU

DATE 8/8/17

ROUTE SR 295

H.C. HOMAN

WEATHER _____

COUNTY LUCAS

R.C. LEU

TEMP. _____

TOWNSHIP PROVIDENCE

DWG BY MILLER PID 83894

SECTION 5

T 5 N R 9 E

TYPE MONUMENT MON BOX W/ 3/4" IPIN

ON SURFACE - ~~BELOW~~ ON _____

OFFSET Q PAVEMENT _____ LT: RT

_____ TO _____ EDGE PAVEMENT

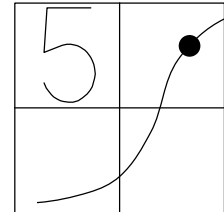
STATION: 66+55

HORZ.DATUM: NAD83(2011)

GEOID: 2012A

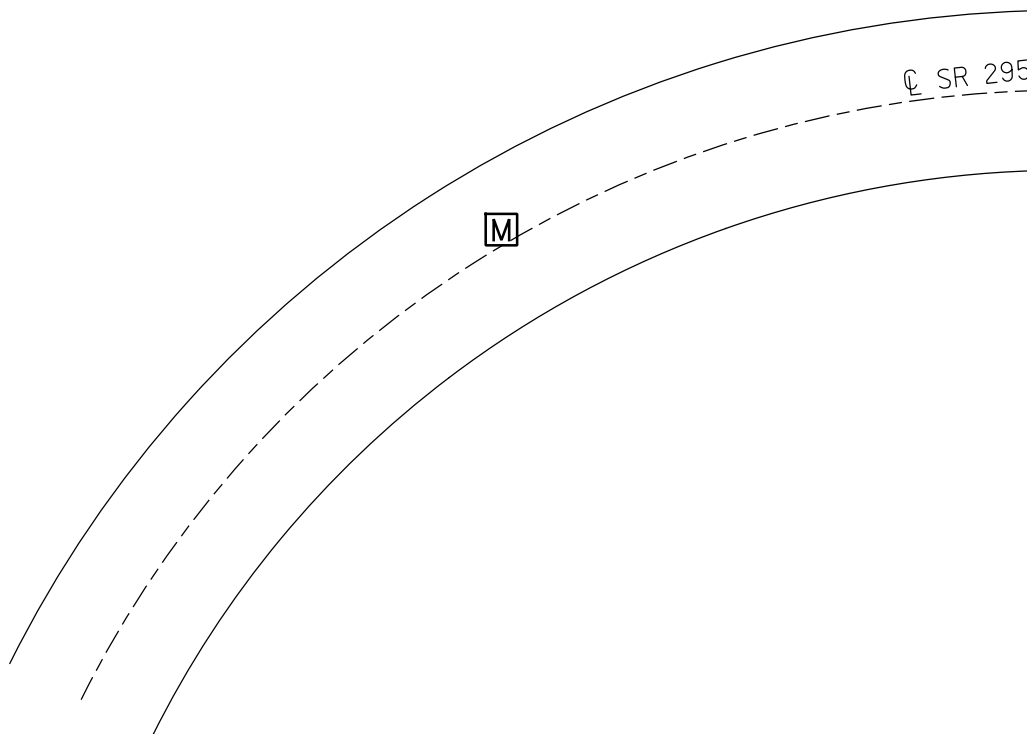
GRID: NORTHING: 644608.390

EASTING: 1599261.606



RECORD:

NOTE: P.C.
REF: LUC-24-0.00
PID: 25490, 83984
NEW MON BOX SET PER PID
#83894 WITH STRADDLERS, NO
IRON PIN WAS FOUND INSIDE.
ODOT STAFF SET 3/4" IRON PIN
FROM STRADDLERS. SHOT W/GPS,
BUT DID NOT REFERENCE
YEAR 2017



O.D.O.T. DISTRICT 2 SURVEY OFFICE (USE ONLY)

PERSONNEL

REFERENCE NO. K

SHEET 11 OF 26

NOTES HUSS

DATE 5/28/97

ROUTE SR 295

H.C. VAN DUSEN

WEATHER CLOUDY/WINDY

COUNTY LUCAS

R.C. MOSER

TEMP. 61°

TOWNSHIP PROVIDENCE

SECTION 5

DWG BY MILLER

PID

T 5 N R 9 E

TYPE MONUMENT P.K./WASHER

ON SURFACE - ~~BELOW~~ ON

OFFSET C PAVEMENT 14.2' LT : ~~RT~~

 2.3' TO LT EDGE PAVEMENT

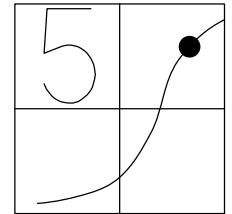
STATION: ±67+58

HORZ. DATUM: NAD83(2011)

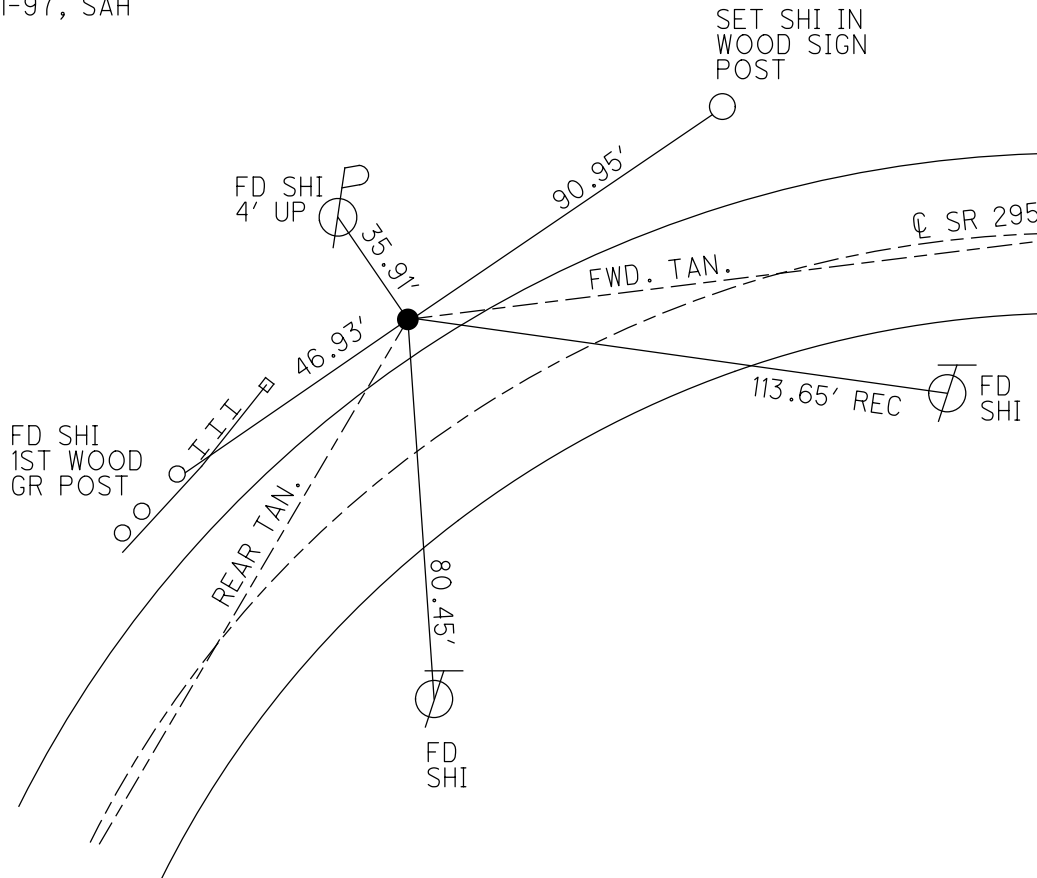
GEOID: 2012A

GRID: NORTHING:

EASTING:



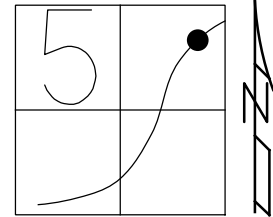
RECORD:
 PRIOR REF13-US24
 FD P.K./WASHER
 5/28/97, BVD
 SET P.K./WASHER
 10-21-97, SAH



O.D.O.T. DISTRICT 2 SURVEY OFFICE (USE ONLY)

PERSONNEL _____ REFERENCE NO. L SHEET 12 OF 26
NOTES LEU DATE 8/8/17 ROUTE SR 295
H.C. _____ WEATHER _____ COUNTY LUCAS
R.C. _____ TEMP. _____ TOWNSHIP PROVIDENCE
DWG BY MILLER PID 83894 SECTION 5
T 5 N R 9 E

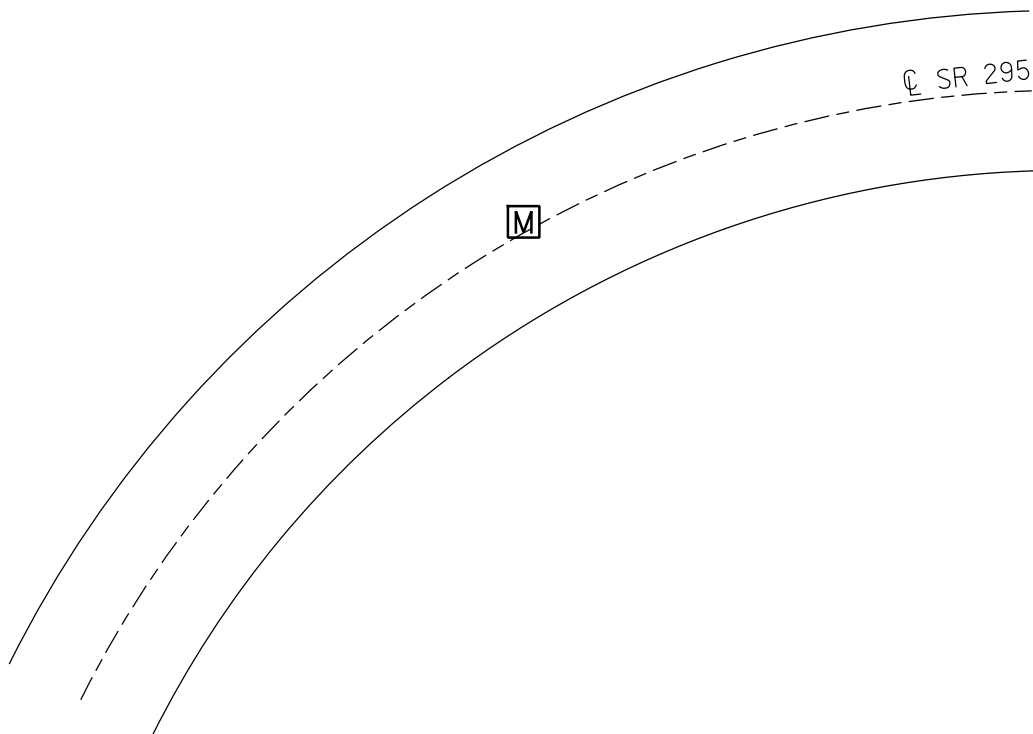
TYPE MONUMENT MON BOX W/ 3/4" IPIN
ON SURFACE - ~~BELOW~~ _____
OFFSET \oslash PAVEMENT _____ LT : RT
_____ TO _____ EDGE PAVEMENT
STATION: 68+60.6



HORZ.DATUM: NAD83(2011) GEOID: 2012A
GRID: NORTHING: 644708.287 EASTING: 1599440.964

RECORD:

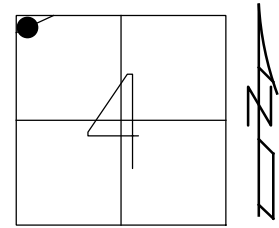
NOTE: P.T.
REF: LUC-24-0.00
PID: 25490, 83984
NEW MON BOX SET PER PID
#83894 WITH STRADDLERS, NO
IRON PIN WAS FOUND INSIDE.
ODOT STAFF SET 3/4" IRON PIN
FROM STRADDERS. SHOT W/GPS,
BUT DID NOT REFERENCE
YEAR 2017



O.D.O.T. DISTRICT 2 SURVEY OFFICE (USE ONLY)

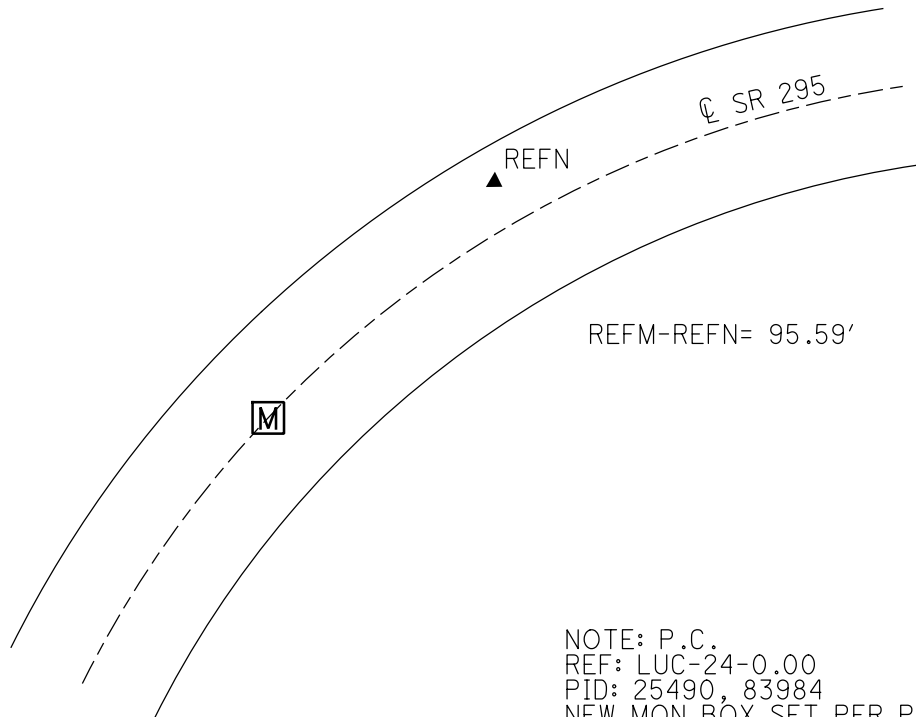
PERSONNEL _____ REFERENCE NO. M SHEET 13 OF 26
NOTES LUE DATE 8/8/17 ROUTE SR 295
H.C. _____ WEATHER _____ COUNTY LUCAS
R.C. _____ TEMP. _____ TOWNSHIP PROVIDENCE
DWG BY MILLER PID 83894 SECTION 5
T 5 N R 9 E

TYPE MONUMENT _____ MONBOX W/ 3/4' IPIN
ON SURFACE - ~~BELOW~~ ON _____
OFFSET \varnothing PAVEMENT 1.0' LT : ~~RT~~
11.0' TO LT EDGE PAVEMENT
STATION: 80+41.7



HORIZ.DATUM: NAD83(2011) GEOID: 2012A
GRID: NORTHING: 645168.762 EASTING: 1600528.892

RECORD:
PRIOR REF14-US24
FD P.K./WASHER
5/28/97, BVD
SET P.K./WASHER
10-21-97, SAH



NOTE: P.C.
REF: LUC-24-0.00
PID: 25490, 83984
NEW MON BOX SET PER PID
#83894 WITH STRADDLERS, NO
IRON PIN WAS FOUND INSIDE.
ODOT STAFF SET 3/4" IRON PIN
FROM STRADDLERS. SHOT W/GPS,
BUT DID NOT REFERENCE
YEAR 2017

O.D.O.T. DISTRICT 2 SURVEY OFFICE (USE ONLY)

PERSONNEL

REFERENCE NO. N

SHEET 14 OF 26

NOTES HUSS

DATE 5/28/97

ROUTE SR 295

H.C. VAN DUSEN

WEATHER CLOUDY/WINDY

COUNTY LUCAS

R.C. MOSER

TEMP. 61°

TOWNSHIP PROVIDENCE

SECTION 33

DWG BY MILLER

PID 83894

T 6 N R 9 E

TYPE MONUMENT P.K./WASHER

ON SURFACE - ~~BELOW~~ ON

OFFSET C PAVEMENT 3.9' LT : ~~RT~~

 8.0' TO LT EDGE PAVEMENT

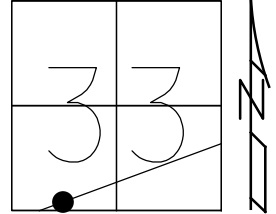
STATION: ±81+36

HORIZ.DATUM: NAD83(2011)

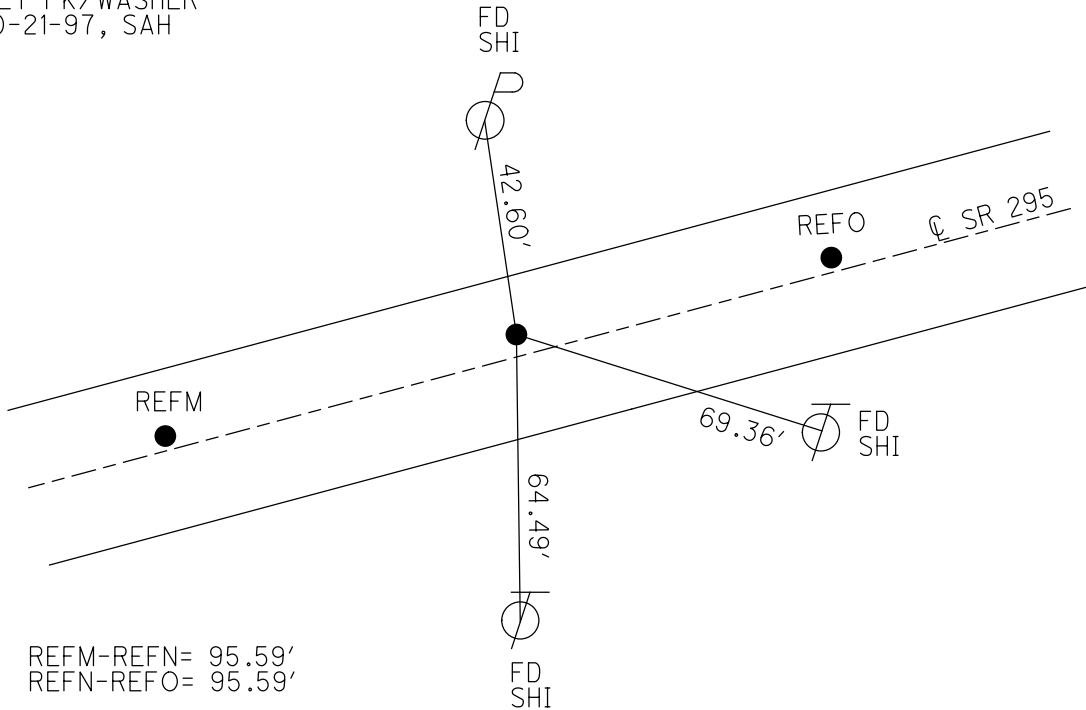
GEOID: 2012A

GRID: NORTHING:

EASTING:



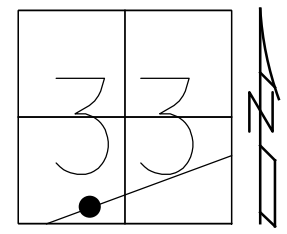
RECORD:
PRIOR REF15-US24
SET PK/WASHER
10-21-97, SAH



O.D.O.T. DISTRICT 2 SURVEY OFFICE (USE ONLY)

PERSONNEL _____ REFERENCE NO. 0 SHEET 15 OF 26
 NOTES AUBLE DATE 11/6/20 ROUTE SR 295
 H.C. AUBLE WEATHER SUNNY COUNTY LUCAS
 R.C. O'DONNELL TEMP. 54° TOWNSHIP PROVIDENCE
 DWG BY NIESE PID NO PID SECTION 33
 T 6 N R 9 E

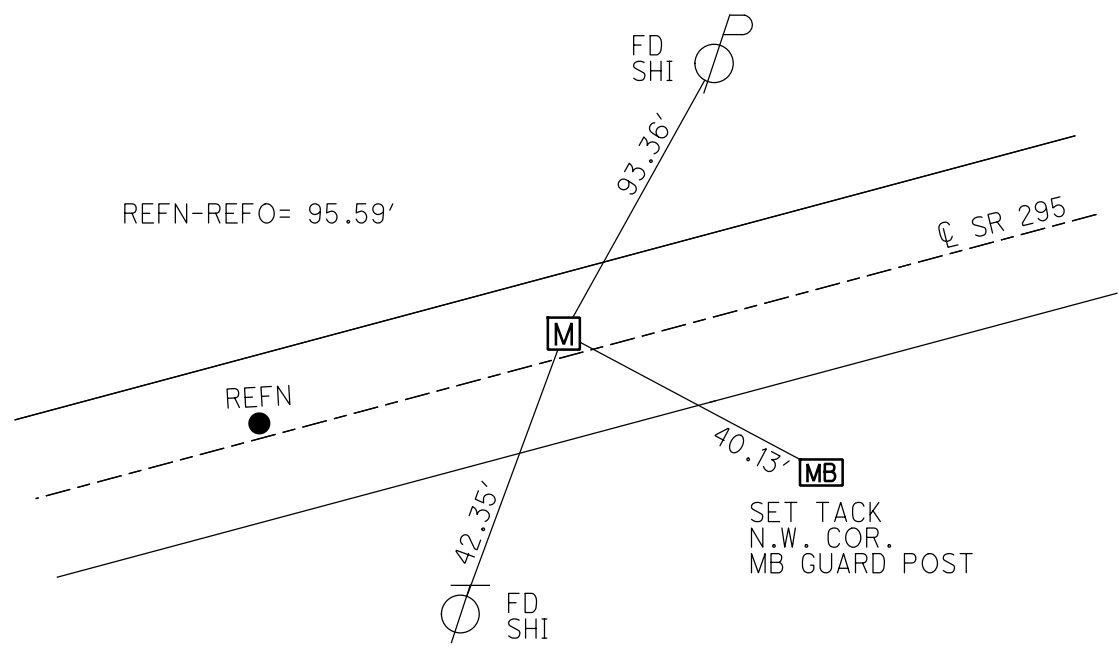
TYPE MONUMENT MONBOX W/ 3/4" IPIN
 ON SURFACE - ~~BELOW~~ ON
 OFFSET Q PAVEMENT 1.0' LT : ~~RT~~
11.1' TO LT EDGE PAVEMENT
 STATION: 82+30.7



HORZ.DATUM: NAD83(2011) GEOID: NAVD88 2012A
 GRID: NORTHING: 645237.196 EASTING: 1600707.038

RECORD: P.T.
 PRIOR REF16-US24
 FD P.K./WASHER
 5/28/97, BVD
 D.N.F
 SET P.K./WASHER
 FROM TIES
 10-21-97, SAH
 FD MONBOX
 SET 3/4" IPIN
 8/8/17, JLL

NOTE: P.T.
 REF: LUC-24-0.00
 PID: 25490, 83984
 NEW MON BOX SET PER PID
 #83894 WITH STRADDLERS, NO
 IRON PIN WAS FOUND INSIDE.
 ODOT STAFF SET 3/4" IRON PIN
 FROM STRADDLERS. SHOT W/GPS,
 BUT DID NOT REFERENCE
 YEAR 2017



O.D.O.T. DISTRICT 2 SURVEY OFFICE (USE ONLY)

PERSONNEL _____

REFERENCE NO. P

SHEET 16 OF 26

NOTES LEU

DATE 8/8/17

ROUTE SR 295

H.C. _____

WEATHER _____

COUNTY LUCAS

R.C. _____

TEMP. _____

TOWNSHIP PROVIDENCE

SECTION 33

DWG BY MILLER

PID 83894

T 6 N R 9 E

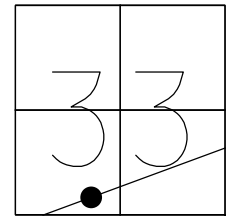
TYPE MONUMENT FD MAG/W

ON SURFACE - ~~BELOW~~ ON _____

OFFSET \odot PAVEMENT 0.4' ~~LT~~ : RT

11.4' TO RT EDGE PAVEMENT

STATION: 87+35.6



HORIZ.DATUM: NAD83(2011)

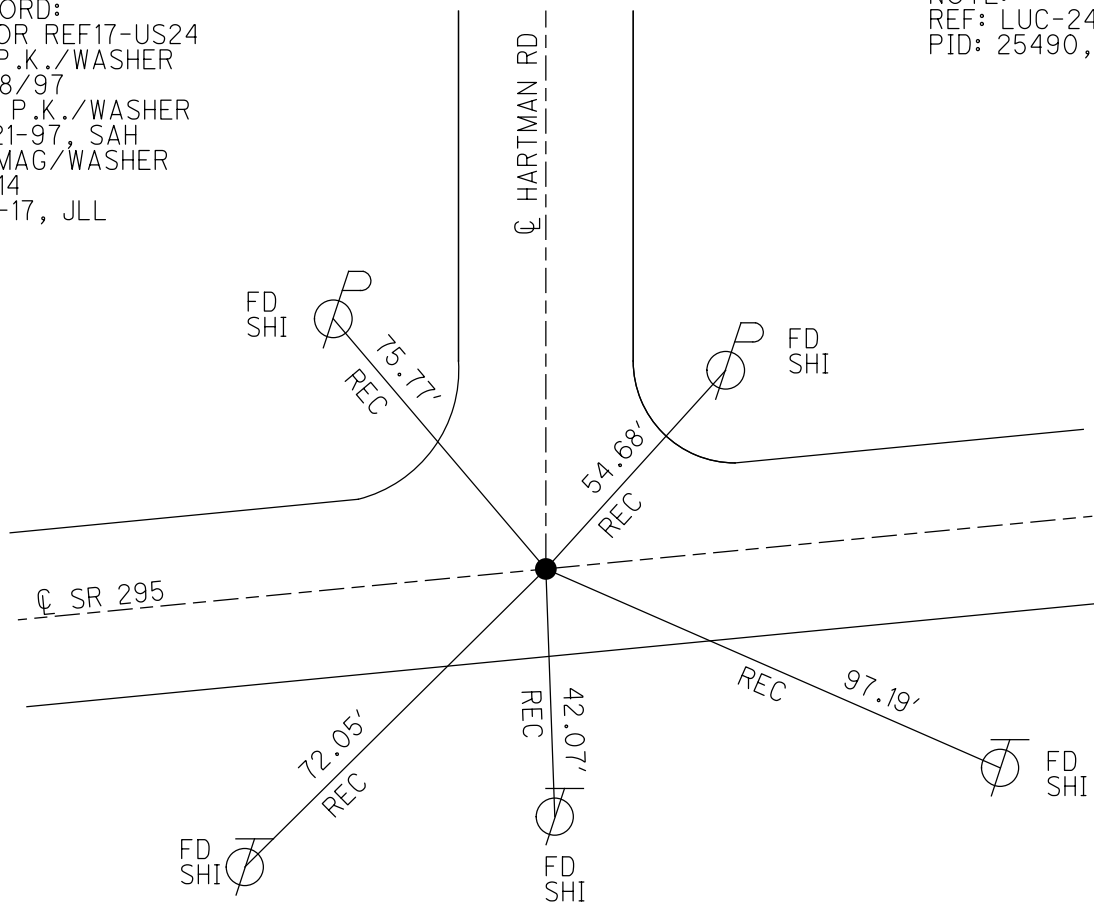
GEOID: 2012A

GRID: NORTHING: 645402.299

EASTING: 1601182.002

RECORD:
 PRIOR REF17-US24
 FD P.K./WASHER
 5/28/97
 SET P.K./WASHER
 10-21-97, SAH
 FD MAG/WASHER
 REF14
 8-8-17, JLL

NOTE:
 REF: LUC-24-0.00
 PID: 25490, 83984



O.D.O.T. DISTRICT 2 SURVEY OFFICE (USE ONLY)

PERSONNEL _____ REFERENCE NO. Q SHEET 17 OF 26
 NOTES HUSS DATE 5/28/97 ROUTE SR 295
 H.C. VAN DUSEN WEATHER CLOUDY/WINDY COUNTY LUCAS
 R.C. MOSER TEMP. 61° TOWNSHIP PROVIDENCE
 DWG BY MILLER PID _____ SECTION 33
 T 6 N R 9 E

TYPE MONUMENT P.K./WASHER

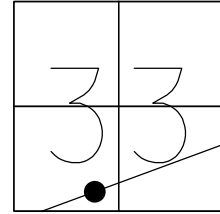
ON SURFACE - ~~BELOW~~ ON _____

OFFSET Q PAVEMENT 1.2' ~~LT~~ : RT
10.8' TO RT EDGE PAVEMENT

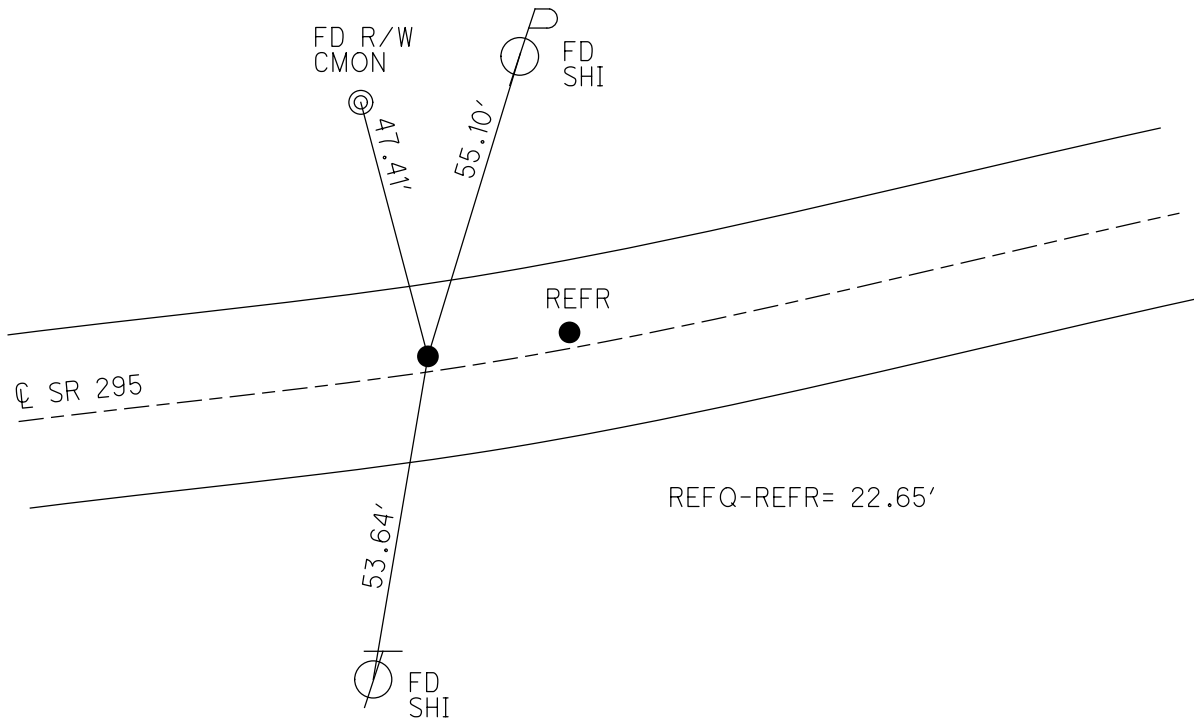
STATION: ±99+19

HORIZ.DATUM: NAD83(2011) GEOID: 2012A

GRID: NORTHING: _____ EASTING: _____



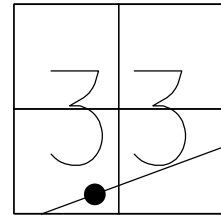
RECORD:
 PRIOR REF17A-US24
 SET P.K./WASHER
 10-21-97, SAH



O.D.O.T. DISTRICT 2 SURVEY OFFICE (USE ONLY)

PERSONNEL _____ REFERENCE NO. R SHEET 18 OF 26
 NOTES LUE DATE 8/8/17 ROUTE SR 295
 H.C. _____ WEATHER _____ COUNTY LUCAS
 R.C. _____ TEMP. _____ TOWNSHIP PROVIDENCE
 _____ SECTION 33
 DWG BY MILLER PID 83894 T 6 N R 9 E

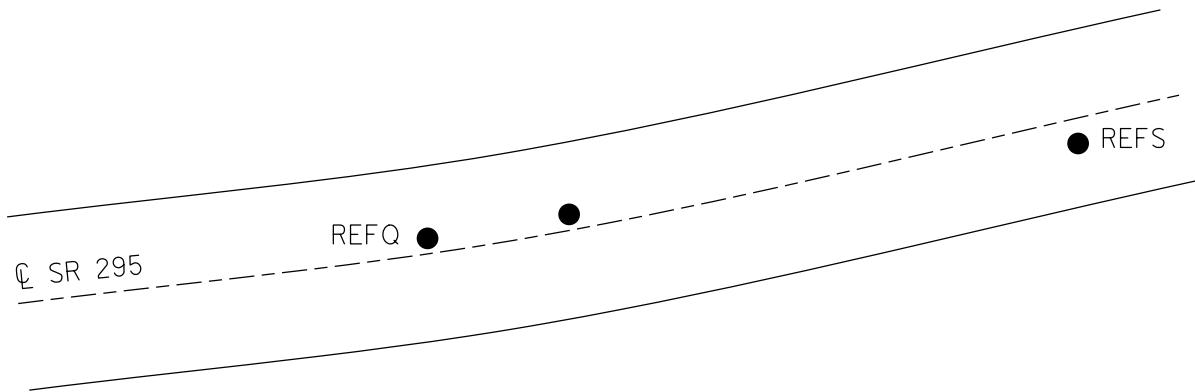
TYPE MONUMENT MONBOX W/ 3/4" IPIN
 ON SURFACE - ~~BELOW~~ ON
 OFFSET \odot PAVEMENT 1.2' ~~±~~ : RT
 10.3' TO RT EDGE PAVEMENT
 STATION: 99+41.7



HORZ. DATUM: NAD83(2011) GEOID: 2012A
 GRID: NORTHING: 645799.632 EASTING: 1602321.296

RECORD:
 PRIOR REF18-US24
 FD P.K./WASHER
 5/28/97, BVD
 SET P.K./WASHER
 10-21-97, SAH

NOTE: P.C.
 REF: LUC-24-0.00
 PID: 25490, 83984
 NEW MON BOX SET PER PID
 #83894 WITH STRADDLERS, NO
 IRON PIN WAS FOUND INSIDE.
 ODOT STAFF SET 3/4" IRON PIN
 FROM STRADDERS. SHOT W/GPS,
 BUT DID NOT REFERENCE
 YEAR 2017

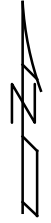
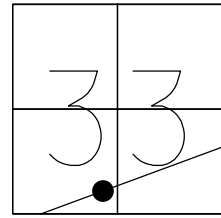


REFQ-REFR= 22.65'
 REFR-REFS= 107.07' REC

O.D.O.T. DISTRICT 2 SURVEY OFFICE (USE ONLY)

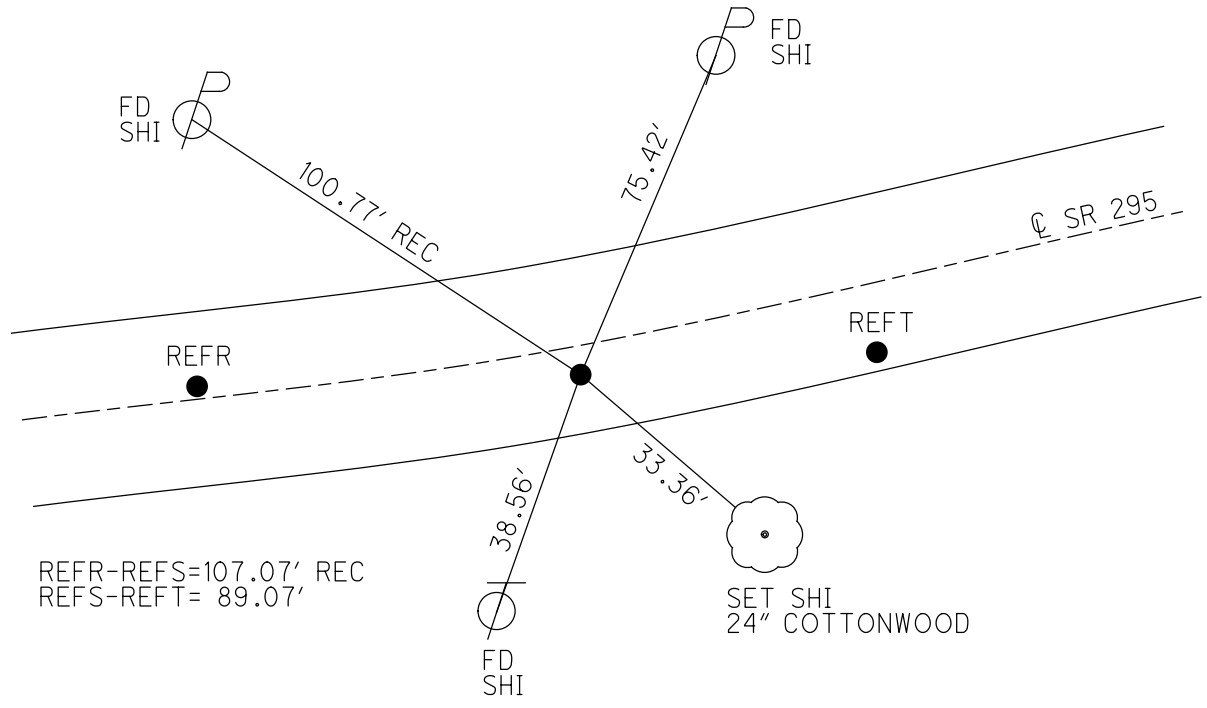
PERSONNEL _____ REFERENCE NO. S SHEET 19 OF 26
 NOTES HUSS DATE 5/28/97 ROUTE SR 295
 H.C. VAN DUSEN WEATHER PARTLY CLOUDY COUNTY LUCAS
 R.C. MOSER TEMP. 61° TOWNSHIP PROVIDENCE
 DWG BY MILLER PID _____ SECTION 33
 T 6 N R 9 E

TYPE MONUMENT P.K./WASHER
 ON SURFACE - ~~BELOW~~ ON _____
 OFFSET \odot PAVEMENT 4.6' ~~±~~ : RT
7.2' TO RT EDGE PAVEMENT
 STATION: ±100+49



HORIZ.DATUM: NAD83(2011) GEOID: 2012A
 GRID: NORTHING: _____ EASTING: _____

RECORD: P.I.
 PRIOR REF19-US24
 FD P.K./WASHER
 5/28/97, BVD
 SET P.K./WASHER
 10-21-97, SAH



O.D.O.T. DISTRICT 2 SURVEY OFFICE (USE ONLY)

PERSONNEL _____ REFERENCE NO. T SHEET 20 OF 26
 NOTES HUSS DATE 6/5/97 ROUTE SR 295
 H.C. VAN DUSEN WEATHER CLOUDY/RAIN COUNTY LUCAS
 R.C. CORDES TEMP. 58° TOWNSHIP PROVIDENCE
 _____ COX SECTION 33
 DWG BY MILLER PID _____ T 6 N R 9 E

TYPE MONUMENT P.K. NAIL

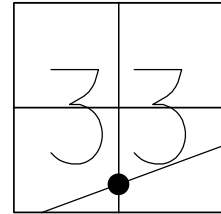
ON SURFACE - ~~BELOW~~ ON _____

OFFSET \bar{C} PAVEMENT 9.4' ~~LT~~ : RT
2.4' TO RT EDGE PAVEMENT

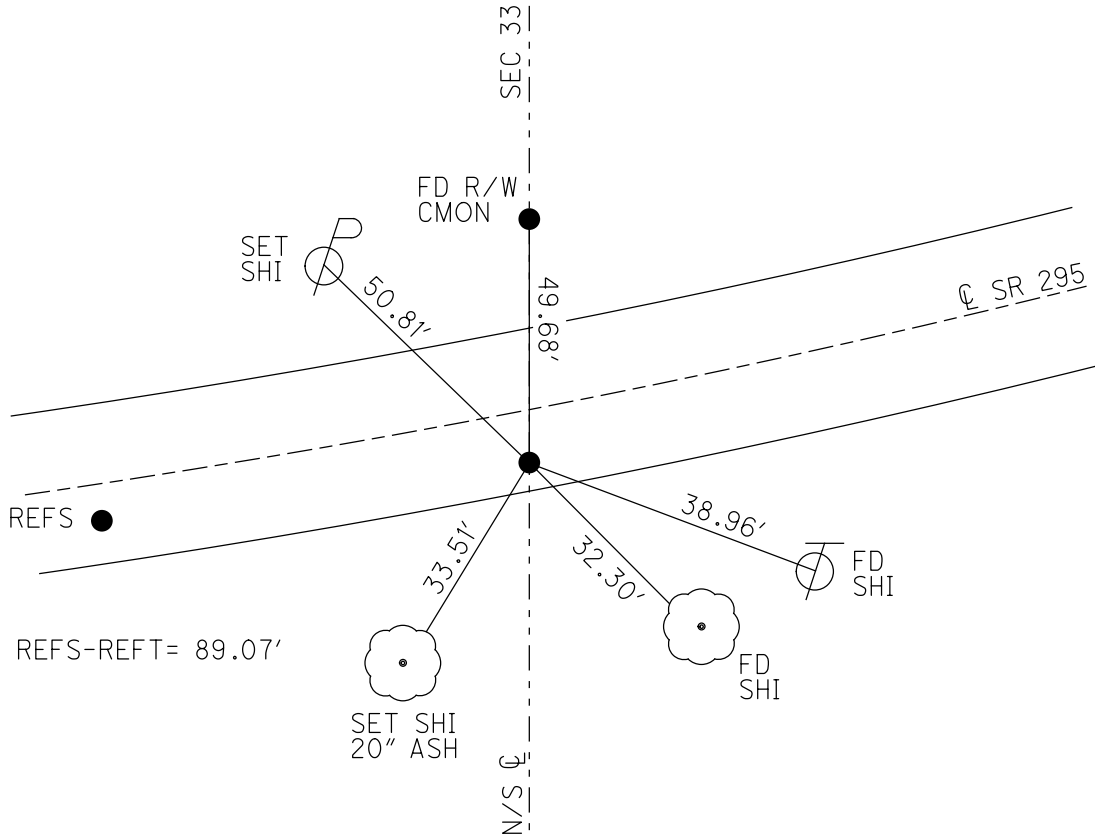
STATION: ±101+38

HORZ. DATUM: NAD83(2011) GEOID: 2012A

GRID: NORTHING: _____ EASTING: _____



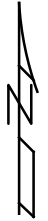
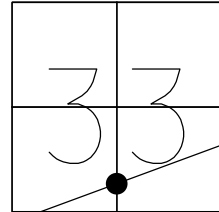
RECORD:
 PRIOR REF 19A-US24
 FD P.K.NAIL
 6/5/97, BVD
 SET P.K./WASHER
 10-21-97, SAH



O.D.O.T. DISTRICT 2 SURVEY OFFICE (USE ONLY)

PERSONNEL _____ REFERENCE NO. U SHEET 21 OF 26
 NOTES LEU DATE 8/8/17 ROUTE SR 295
 H.C. _____ WEATHER _____ COUNTY LUCAS
 R.C. _____ TEMP. _____ TOWNSHIP PROVIDENCE
 DWG BY MILLER PID _____ SECTION 33
 T 6 N R 9 E

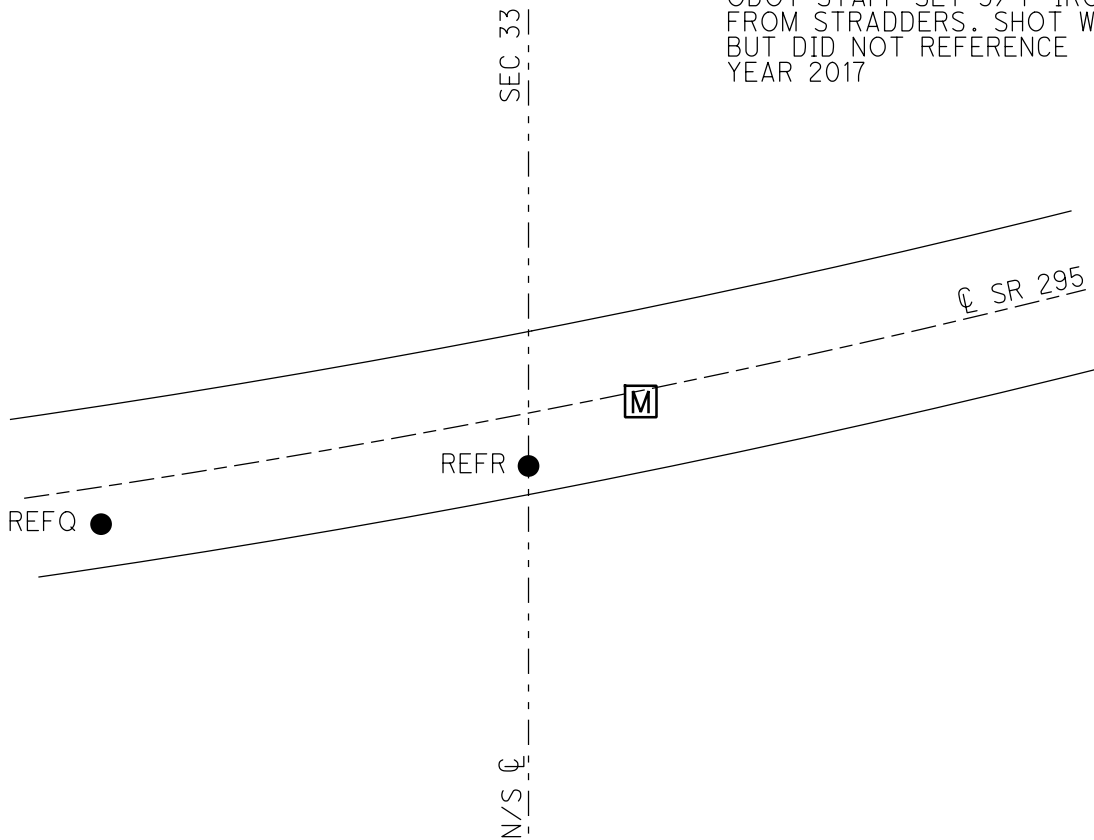
TYPE MONUMENT MONBOX W/ 3/4" IPIN
 ON SURFACE - ~~BELOW~~ ON _____
 OFFSET \varnothing PAVEMENT _____ LT: RT _____
 _____ TO _____ EDGE PAVEMENT
 STATION: 101+57



HORIZ.DATUM: NAD83(2011) GEOID: 2012A
 GRID: NORTHING: 645877.755 EASTING: 1602520.844

RECORD:

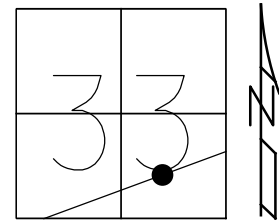
NOTE: P.T.
 REF: LUC-24-0.00
 PID: 25490, 83984
 NEW MON BOX SET PER PID
 #83894 WITH STRADDLERS, NO
 IRON PIN WAS FOUND INSIDE.
 ODOT STAFF SET 3/4" IRON PIN
 FROM STRADDERS. SHOT W/GPS,
 BUT DID NOT REFERENCE
 YEAR 2017



O.D.O.T. DISTRICT 2 SURVEY OFFICE (USE ONLY)

PERSONNEL _____ REFERENCE NO. V SHEET 22 OF 26
 NOTES HUSS DATE 6/2/97 ROUTE SR 295
 H.C. VAN DUSEN WEATHER CLOUDY/RAIN COUNTY LUCAS
 R.C. CORDES TEMP. 58° TOWNSHIP PROVIDENCE
COX
 DWG BY MILLER PID 83894 SECTION 33
 T 6 N R 9 E

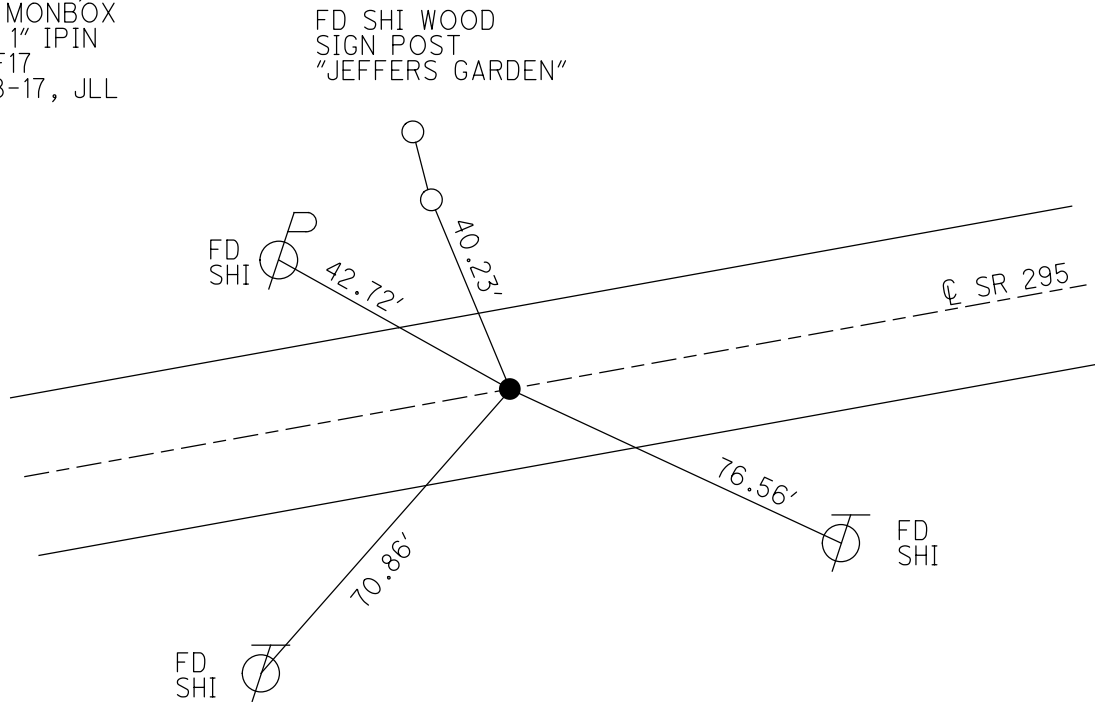
TYPE MONUMENT P.K./WASHER
 ON SURFACE - ~~BELOW~~ ON
 OFFSET ☉ PAVEMENT ON ~~LT~~ : ~~RT~~
12.2' TO LT EDGE PAVEMENT
 STATION: 120+76.2



HORIZ.DATUM: NAD83(2011) GEOID: 2012A
 GRID: NORTHING: 646644.288 EASTING: 1604280.877

RECORD:
 PRIOR REF20-US24
 FD P.K./WASHER
 6/2/97, BVD
 FD SM R.R. SPIKE
 SET P.K./WASHER
 10-21-97, SAH
 FD MONBOX
 W/ 1" IPIN
 REF17
 8-8-17, JLL

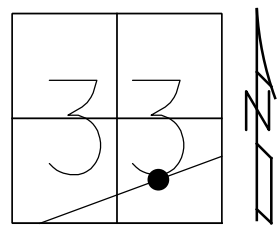
NOTE:
 REF: LUC-24-0.00
 PID: 25490, 83984



O.D.O.T. DISTRICT 2 SURVEY OFFICE (USE ONLY)

PERSONNEL _____ REFERENCE NO. W SHEET 23 OF 26
NOTES LEU DATE 8/8/17 ROUTE SR 295
H.C. _____ WEATHER _____ COUNTY LUCAS
R.C. _____ TEMP. _____ TOWNSHIP PROVIDENCE
DWG BY MILLER PID 83894 SECTION 33
T 6 N R 9 E

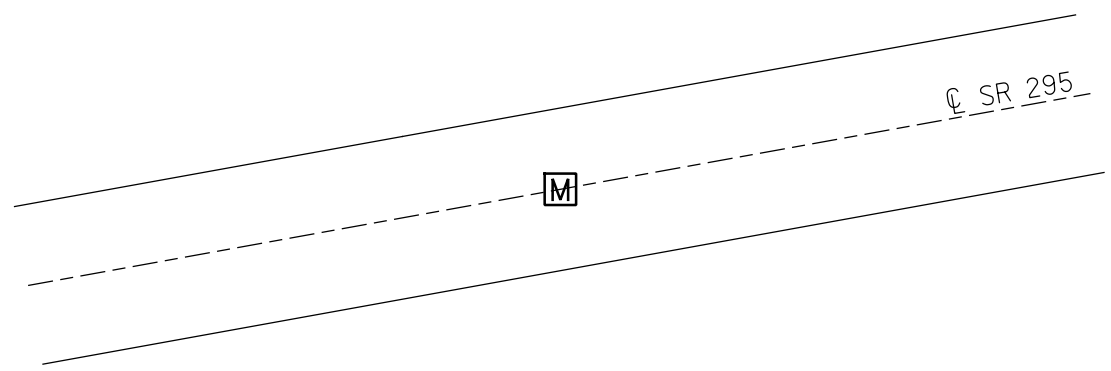
TYPE MONUMENT P.K./WASHER
ON SURFACE - ~~BELOW~~ ON _____
OFFSET Q PAVEMENT _____ ~~LT~~ : ~~RT~~
_____ TO _____ EDGE PAVEMENT
STATION: 128+43.2



HORZ.DATUM: NAD83(2011) GEOID: 2012A
GRID: NORTHING: 646944.052 EASTING: 1604986.577

RECORD:

NOTE: P.C.
REF: LUC-24-0.00
PID: 25490, 83984
NEW MON BOX SET PER PID
#83894 WITH STRADDLERS, NO
IRON PIN WAS FOUND INSIDE.
ODOT STAFF SET 3/4" IRON PIN
FROM STRADDERS. SHOT W/GPS,
BUT DID NOT REFERENCE
YEAR 2017



O.D.O.T. DISTRICT 2 SURVEY OFFICE (USE ONLY)

PERSONNEL

REFERENCE NO. X

SHEET 24 OF 26

NOTES HUSS
 H.C. VAN DUSEN
 R.C. CORDES
 COX

DATE 6/2/97
 WEATHER CLOUDY/RAIN
 TEMP. 57°

ROUTE SR 295
 COUNTY LUCAS
 TOWNSHIP PROVIDENCE
 SECTION 33
 T 6 N R 9 E

DWG BY MILLER PID 83894

TYPE MONUMENT P.K./WASHER

ON SURFACE - ~~BELOW~~ ON

OFFSET C PAVEMENT 5.6' ~~LT~~ : RT
 6.1' TO RT EDGE PAVEMENT

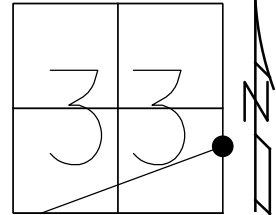
STATION: 129+25

HORIZ.DATUM: NAD83(2011)

GEOID: 2012A

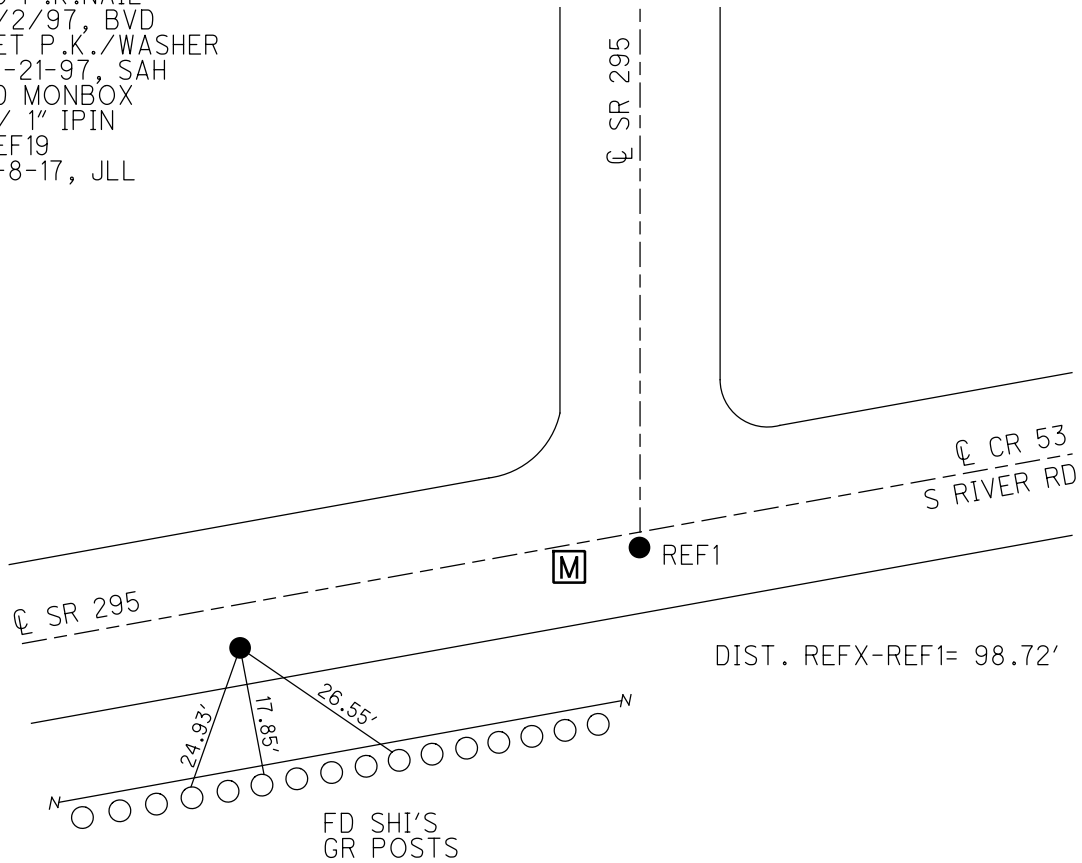
GRID: NORTHING: 646976.148

EASTING: 1605062.031



RECORD:
 PRIOR REF21-US24
 FD P.K.NAIL
 6/2/97, BVD
 SET P.K./WASHER
 10-21-97, SAH
 FD MONBOX
 W/ 1" IPIN
 REF19
 8-8-17, JLL

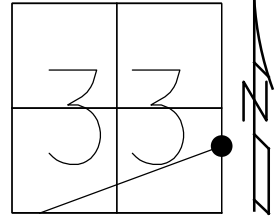
NOTE:
 REF: LUC-24-0.00
 PID: 25490, 83984



O.D.O.T. DISTRICT 2 SURVEY OFFICE (USE ONLY)

PERSONNEL _____ REFERENCE NO. Y SHEET 25 OF 26
 NOTES LEU DATE 8/8/17 ROUTE SR 295
 H.C. _____ WEATHER _____ COUNTY LUCAS
 R.C. _____ TEMP. _____ TOWNSHIP PROVIDENCE
 DWG BY MILLER PID 83894 SECTION 33
 T 6 N R 9 E

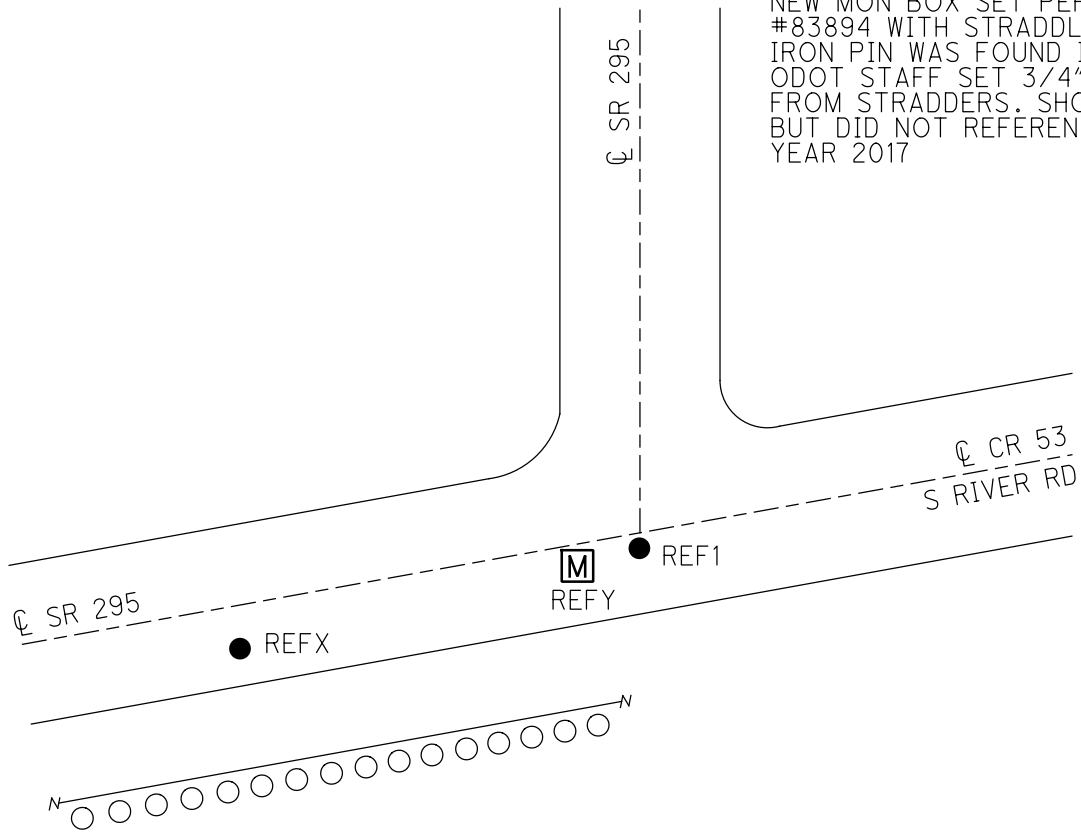
TYPE MONUMENT MON BOX W/ 3/4" IPIN
 ON SURFACE - ~~BELOW~~ ON
 OFFSET Q PAVEMENT _____ ~~LT~~ : ~~RT~~
 _____ TO _____ EDGE PAVEMENT
 STATION: 130+06.7



HORZ.DATUM: NAD83(2011) GEOID: 2012A
 GRID: NORTHING: 647014.512 EASTING: 1605134.414

RECORD:

NOTE: P.T.
 REF: LUC-24-0.00
 PID: 25490, 83984
 NEW MON BOX SET PER PID
 #83894 WITH STRADDLERS, NO
 IRON PIN WAS FOUND INSIDE.
 ODOT STAFF SET 3/4" IRON PIN
 FROM STRADDERS. SHOT W/GPS,
 BUT DID NOT REFERENCE
 YEAR 2017

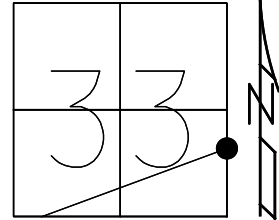


O.D.O.T. DISTRICT 2 SURVEY OFFICE (USE ONLY)

PERSONNEL _____ REFERENCE NO. 1 SHEET 1 OF 45
 NOTES AUBLE DATE 5/3/23 ROUTE SR 295
 H.C. NIESE WEATHER WINDY COUNTY LUCAS
 R.C. MILLER TEMP. 53° TOWNSHIP PROVIDENCE
 DWG BY ASTON PID CHIP SEAL SECTION 33
 T 6 N R 9 E

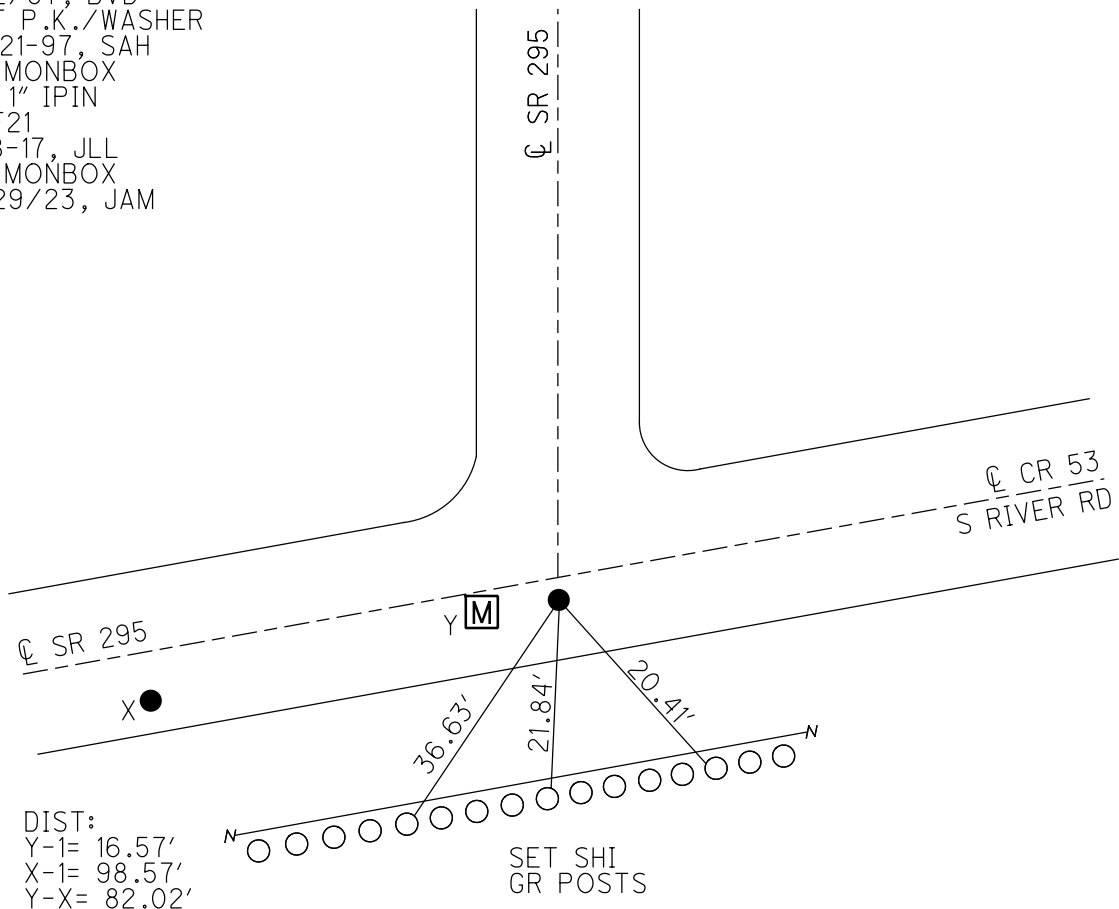
TYPE MONUMENT MONBOX W/ 1" IPIN
 ON SURFACE - ~~BELOW~~ ON
 OFFSET \odot PAVEMENT 2.1 ~~LT~~ : RT
9.7 TO RT EDGE PAVEMENT
 STATION: 130+23.4

HORZ.DATUM: NAD83(2011) GEOID: NAVD88 2018
 GRID: NORTHING: 647022.264 EASTING: 1605149.049



RECORD:
 PRIOR REF22-US24
 FD P.K./WASHER
 6/2/97, BVD
 SET P.K./WASHER
 10-21-97, SAH
 FD MONBOX
 W/ 1" IPIN
 REF21
 8-8-17, JLL
 FD MONBOX
 9/29/23, JAM

LUCAS: LDP
 N: 268016.212
 E: 116002.928



DIST:
 Y-1= 16.57'
 X-1= 98.57'
 Y-X= 82.02'

O.D.O.T. DISTRICT 2 SURVEY OFFICE (USE ONLY)

PERSONNEL

REFERENCE NO. 2

SHEET 2 OF 45

NOTES AUBLE

DATE 5/3/23

ROUTE SR 295

H.C. NIESE

WEATHER WINDY

COUNTY LUCAS

R.C. MILLER

TEMP. 48°

TOWNSHIP PROVIDENCE

DWG BY ASTON

PID CHIP SEAL

SECTION 33

T 6 N R 9 E

TYPE MONUMENT MAG/ WASHER

ON SURFACE - ~~BELOW~~ ON

OFFSET Q PAVEMENT 4.8' LT : ~~RT~~

6.5' TO LT EDGE PAVEMENT

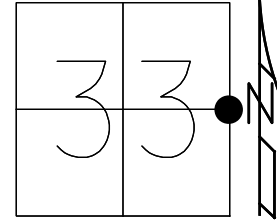
STATION: 138+70

HORZ.DATUM: NAD83(2011)

GEOID: NAVD88 2018

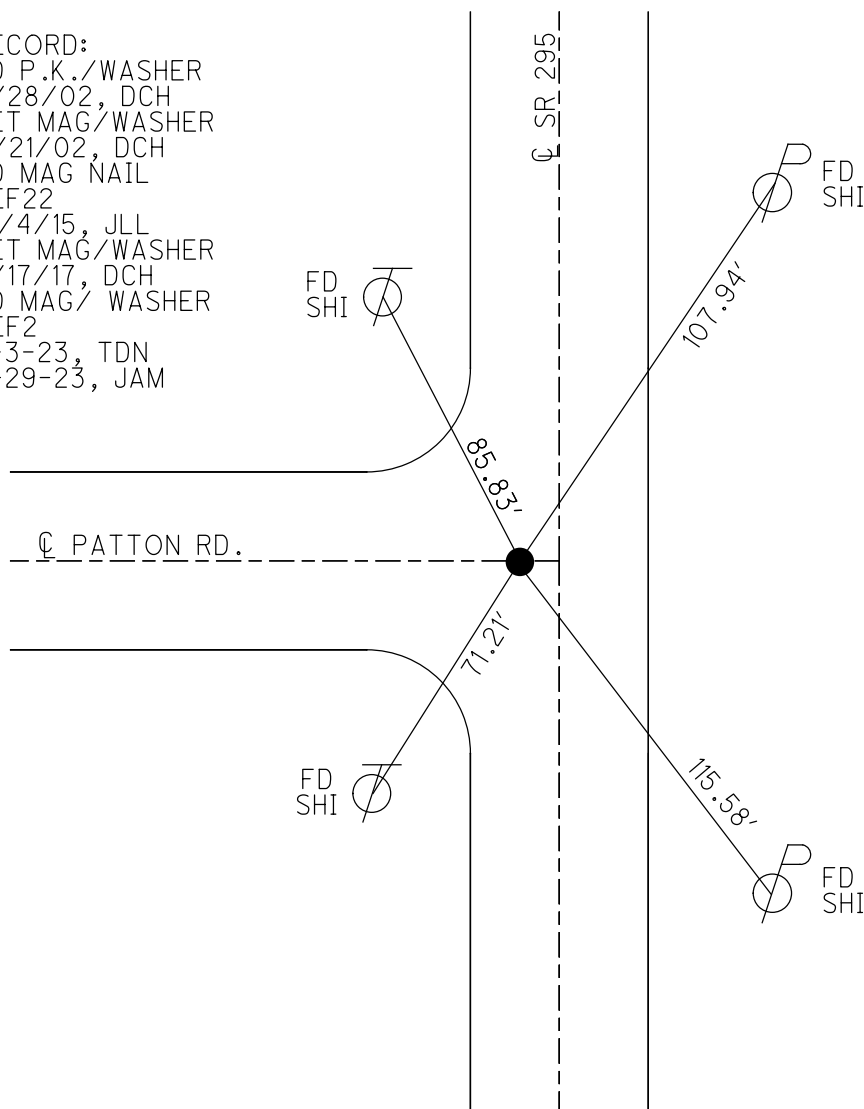
GRID: NORTHING: 647851.287

EASTING: 1605144.350



RECORD:
 FD P.K./WASHER
 8/28/02, DCH
 SET MAG/WASHER
 11/21/02, DCH
 FD MAG NAIL
 REF22
 12/4/15, JLL
 SET MAG/WASHER
 7/17/17, DCH
 FD MAG/ WASHER
 REF2
 5-3-23, TDN
 9-29-23, JAM

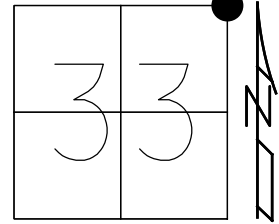
LUCAS: LDP
 N: 268845.143
 E: 115987.334



O.D.O.T. DISTRICT 2 SURVEY OFFICE (USE ONLY)

PERSONNEL _____ REFERENCE NO. 3 SHEET 3 OF 45
 NOTES AUBLE DATE 5-3-23 ROUTE SR 295
 H.C. NIESE WEATHER WINDY COUNTY LUCAS
 R.C. MILLER TEMP. 53° TOWNSHIP PROVIDENCE
 DWG BY ASTON PID CHIP SEAL SECTION 33
 T 6 N R 9 E

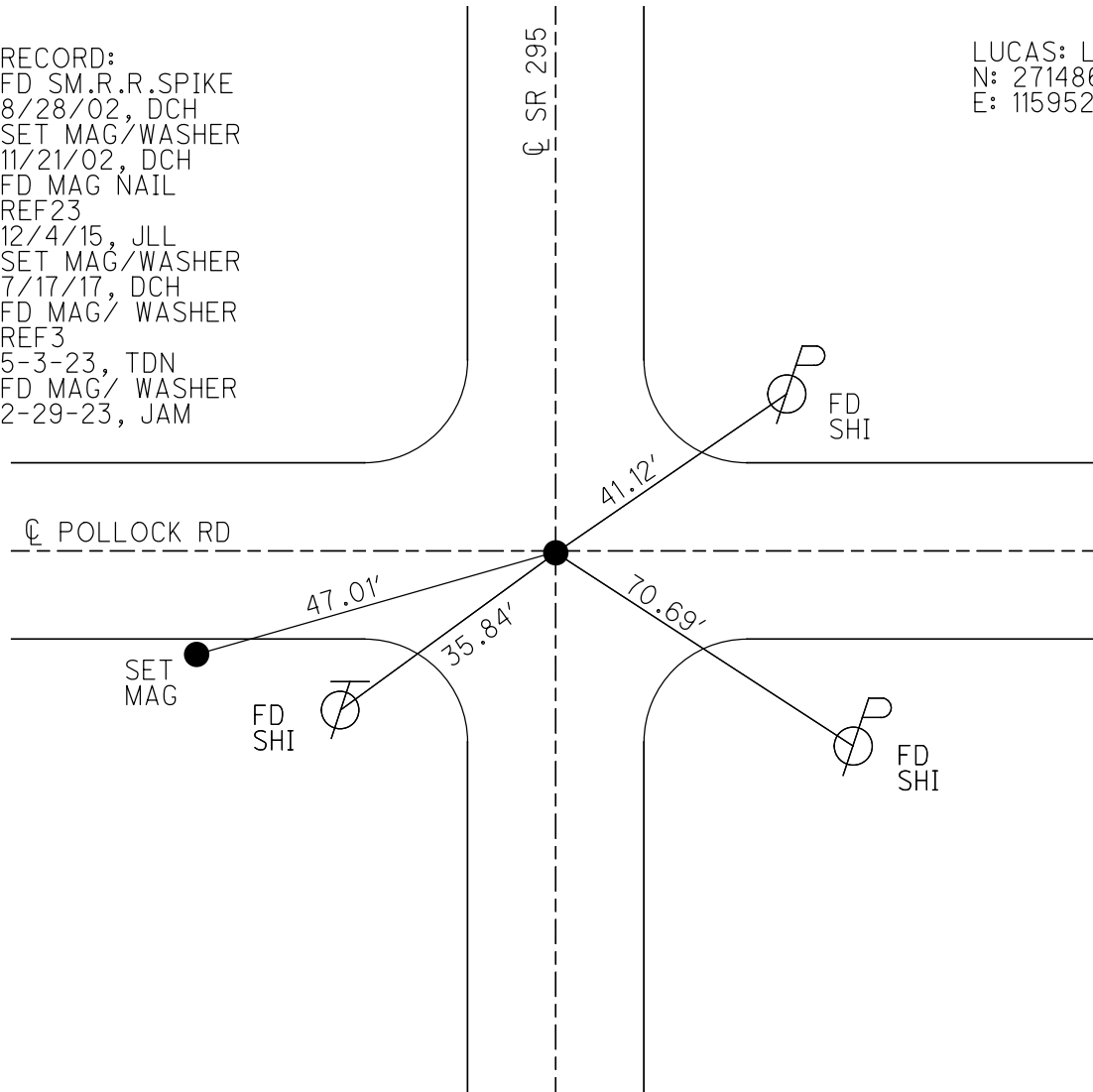
TYPE MONUMENT MAG/ WASHER
 ON SURFACE - ~~BELOW~~ ON
 OFFSET \odot PAVEMENT 0.5' ~~LT~~ : RT
12' TO LT EDGE PAVEMENT
 STATION: 165+11.69



HORZ.DATUM: NAD83(2011) GEOID: NAVD88 2018
 GRID: NORTHING: 650492.355 EASTING: 1605144.579

RECORD:
 FD SM.R.R.SPIKE
 8/28/02, DCH
 SET MAG/WASHER
 11/21/02, DCH
 FD MAG NAIL
 REF23
 12/4/15, JLL
 SET MAG/WASHER
 7/17/17, DCH
 FD MAG/ WASHER
 REF3
 5-3-23, TDN
 FD MAG/ WASHER
 2-29-23, JAM

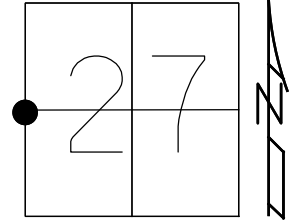
LUCAS: LDP
 N: 271486.208
 E: 115952.847



O.D.O.T. DISTRICT 2 SURVEY OFFICE (USE ONLY)

PERSONNEL _____ REFERENCE NO. 4 SHEET 4 OF 45
 NOTES AUBLE DATE 5-3-23 ROUTE SR 295
 H.C. NIESE WEATHER WINDY COUNTY LUCAS
 R.C. MILLER TEMP. 53° TOWNSHIP PROVIDENCE
 DWG BY ASTON PID CHIP SEAL SECTION 27
 T 6 N R 9 E

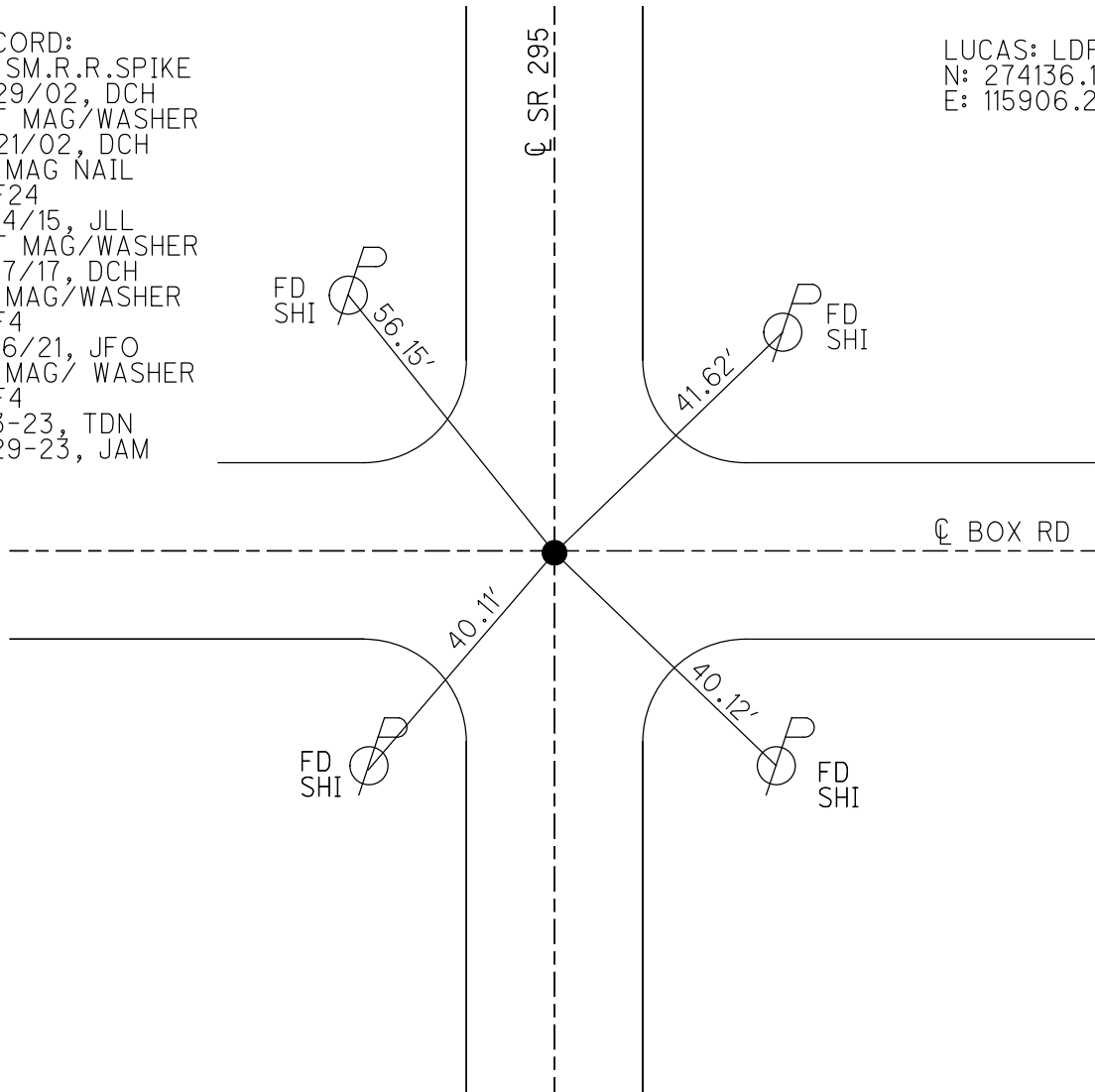
TYPE MONUMENT MAG NAIL
 ON SURFACE - ~~BELOW~~ ON
 OFFSET \varnothing PAVEMENT ON LT : RT
11' TO LT EDGE PAVEMENT
 STATION: 191+61.88



HORIZ.DATUM: NAD83(2011) GEOID: NAVD88 2018
 GRID: NORTHING: 653142.529 EASTING: 1605132.872

RECORD:
 FD SM.R.R.SPIKE
 8/29/02, DCH
 SET MAG/WASHER
 11/21/02, DCH
 FD MAG NAIL
 REF24
 12/4/15, JLL
 SET MAG/WASHER
 7/17/17, DCH
 FD MAG/WASHER
 REF4
 12/6/21, JFO
 FD MAG/ WASHER
 REF4
 5-3-23, TDN
 9-29-23, JAM

LUCAS: LDP
 N: 274136.136
 E: 115906.204



O.D.O.T. DISTRICT 2 SURVEY OFFICE (USE ONLY)

PERSONNEL

REFERENCE NO. 5

SHEET 5 OF 45

NOTES AUBLE DATE 5/3/23

H.C. NIESE WEATHER WINDY

R.C. MILLER TEMP. 53°

ROUTE SR 295

COUNTY LUCAS

TOWNSHIP PROVIDENCE

SECTION 27

DWG BY ASTON PID CHIP SEAL

T 6 N R 9 E

TYPE MONUMENT MONBOX W/ 1" IPIN

ON SURFACE - ~~BELOW~~ ON

OFFSET 0.5' LT : RT

11' TO LT EDGE PAVEMENT

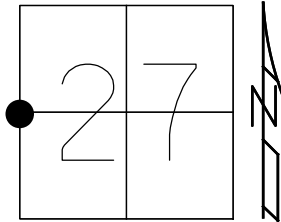
STATION: 248+20.35

HORZ. DATUM: NAD83(2011)

GEOID: NAVD88 2018

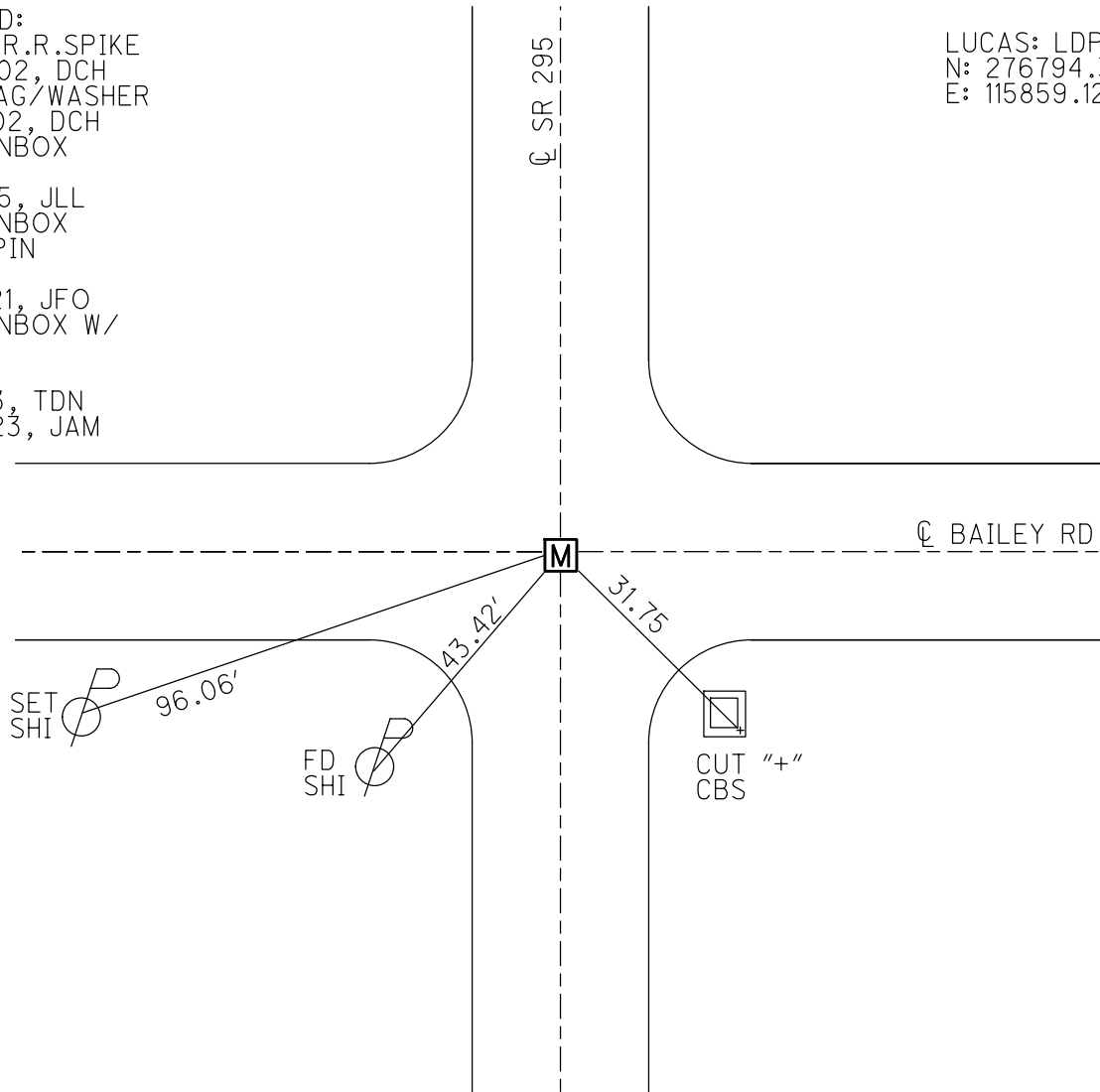
GRID: NORTHING: 655800.979

EASTING: 1605120.783



RECORD:
 FD LG.R.R.SPIKE
 8/29/02, DCH
 SET MAG/WASHER
 11/21/02, DCH
 FD MONBOX
 REF25
 12/4/15, JLL
 FD MONBOX
 W/1" IPIN
 REF5
 12/6/21, JFO
 FD MONBOX W/
 1" IPIN
 REF5
 5-5-23, TDN
 9-29-23, JAM

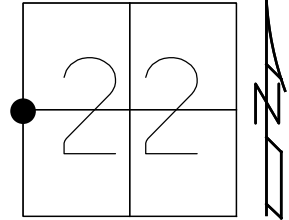
LUCAS: LDP
 N: 276794.354
 E: 115859.128



O.D.O.T. DISTRICT 2 SURVEY OFFICE (USE ONLY)

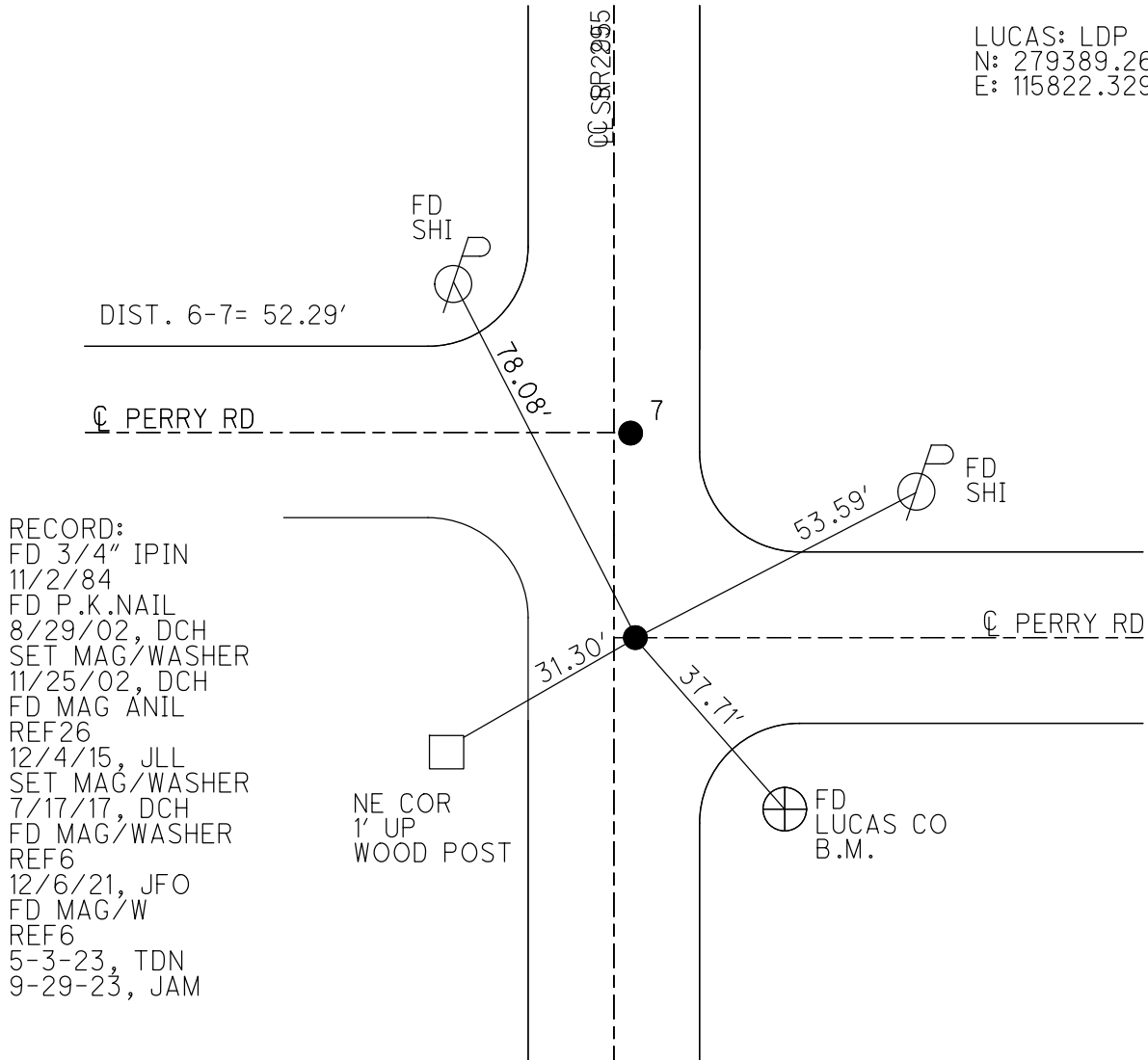
PERSONNEL _____ REFERENCE NO. 6 SHEET 6 OF 45
 NOTES AUBLE DATE 5-3-23 ROUTE SR 295
 H.C. NIESE WEATHER WINDY COUNTY LUCAS
 R.C. MILLER TEMP. 53° TOWNSHIP PROVIDENCE
 DWG BY ASTON PID CHIP SEAL SECTION 22
 T 6 N R 9 E

TYPE MONUMENT MAG/WASHER
 ON SURFACE - ~~BELOW~~ ON _____
 OFFSET 9.5' CL PAVEMENT 2" ~~LT~~ : RT
TO RT EDGE PAVEMENT
 STATION: 244+15.38



HORZ. DATUM: NAD83(2011) GEOID: NAVD88 2018
 GRID: NORTHING: 658395.963 EASTING: 1605118.134

LUCAS: LDP
 N: 279389.260
 E: 115822.329

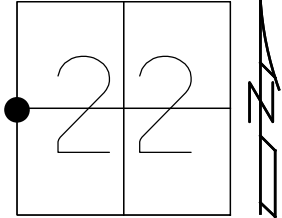


RECORD:
 FD 3/4" IPIN
 11/2/84
 FD P.K.NAIL
 8/29/02, DCH
 SET MAG/WASHER
 11/25/02, DCH
 FD MAG ANIL
 REF6
 12/4/15, JLL
 SET MAG/WASHER
 7/17/17, DCH
 FD MAG/WASHER
 REF6
 12/6/21, JFO
 FD MAG/W
 REF6
 5-3-23, TDN
 9-29-23, JAM

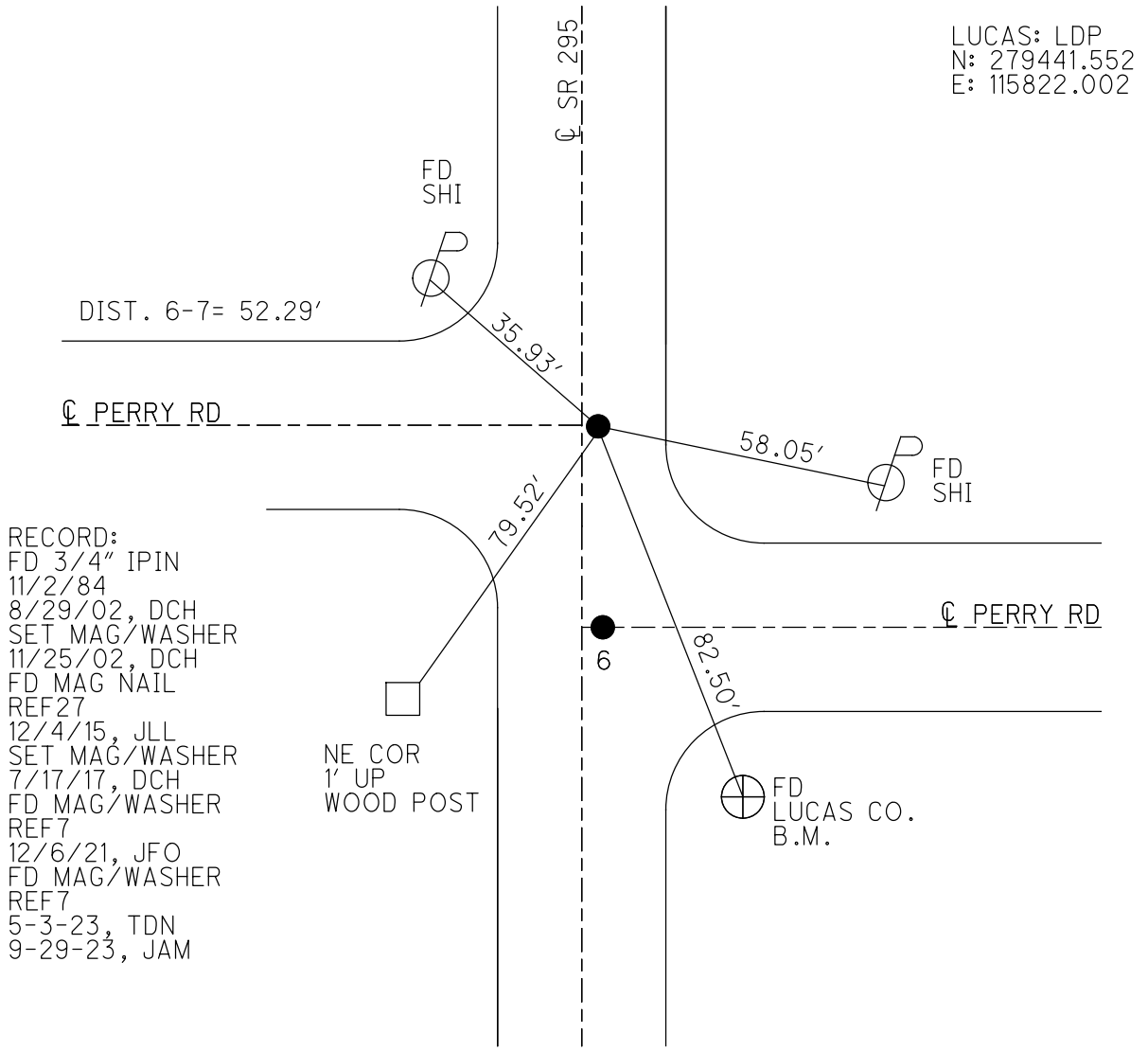
O.D.O.T. DISTRICT 2 SURVEY OFFICE (USE ONLY)

PERSONNEL _____ REFERENCE NO. 7 SHEET 7 OF 45
 NOTES AUBLE DATE 5-3-23 ROUTE SR 295
 H.C. NIESE WEATHER WINDY COUNTY LUCAS
 R.C. MILLER TEMP. 53° TOWNSHIP PROVIDENCE
 DWG BY ASTON PID CHIP SEAL SECTION 22
 T 6 N R 9 E

TYPE MONUMENT MAG/WASHER
 ON SURFACE - ~~BELOW~~ ON
 OFFSET C PAVEMENT 1.5" ~~LT~~ : RT
9.5' TO RT EDGE PAVEMENT
 STATION: 244+67.65



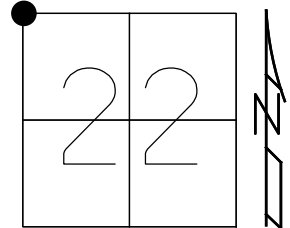
HORZ. DATUM: NAD83(2011) GEOID: NAVD88 2018
 GRID: NORTHING: 658448.237 EASTING: 1605118.492



O.D.O.T. DISTRICT 2 SURVEY OFFICE (USE ONLY)

PERSONNEL _____ REFERENCE NO. 8 SHEET 8 OF 45
 NOTES AUBLE DATE 5-3-23 ROUTE SR 295
 H.C. NIESE WEATHER WINDY COUNTY LUCAS
 R.C. MILLER TEMP. 49° TOWNSHIP PROVIDENCE
 DWG BY ASTON PID CHIP SEAL SECTION 22
 T 6 N R 9 E

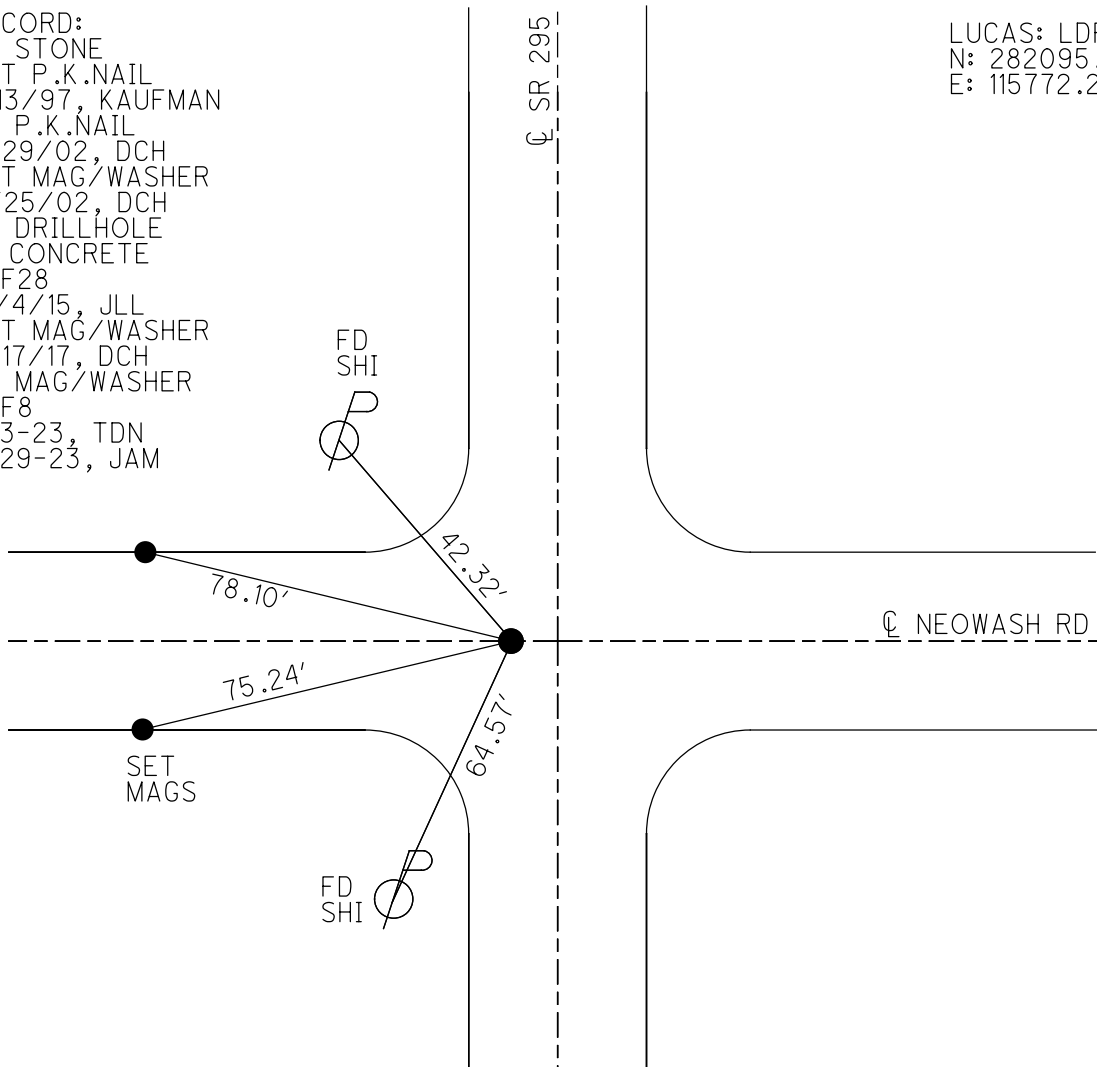
TYPE MONUMENT MAG/WASHER
 ON SURFACE - ~~BELOW~~ ON
 OFFSET Q PAVEMENT 5' LT : ~~RT~~
6' TO LT EDGE PAVEMENT
 STATION: 271+22.15



HORIZ.DATUM: NAD83(2011) GEOID: NAVD88 2018
 GRID: NORTHING: 661102.719 EASTING: 1605103.667

RECORD:
 FD STONE
 SET P.K.NAIL
 1/13/97, KAUFMAN
 FD P.K.NAIL
 8/29/02, DCH
 SET MAG/WASHER
 11/25/02, DCH
 FD DRILLHOLE
 IN CONCRETE
 REF28
 12/4/15, JLL
 SET MAG/WASHER
 7/17/17, DCH
 FD MAG/WASHER
 REF8
 5-3-23, TDN
 9-29-23, JAM

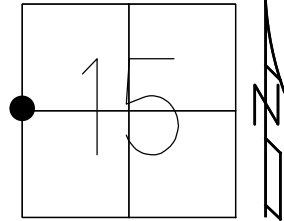
LUCAS: LDP
 N: 282095.730
 E: 115772.207



O.D.O.T. DISTRICT 2 SURVEY OFFICE (USE ONLY)

PERSONNEL _____ REFERENCE NO. 9 SHEET 9 OF 45
 NOTES AUBLE DATE 5-3-23 ROUTE SR 295
 H.C. NIESE WEATHER WINDY COUNTY LUCAS
 R.C. MILLER TEMP. 49° TOWNSHIP PROVIDENCE
 DWG BY ASTON PID CHIP SEAL SECTION 15
 T 6 N R 9 E

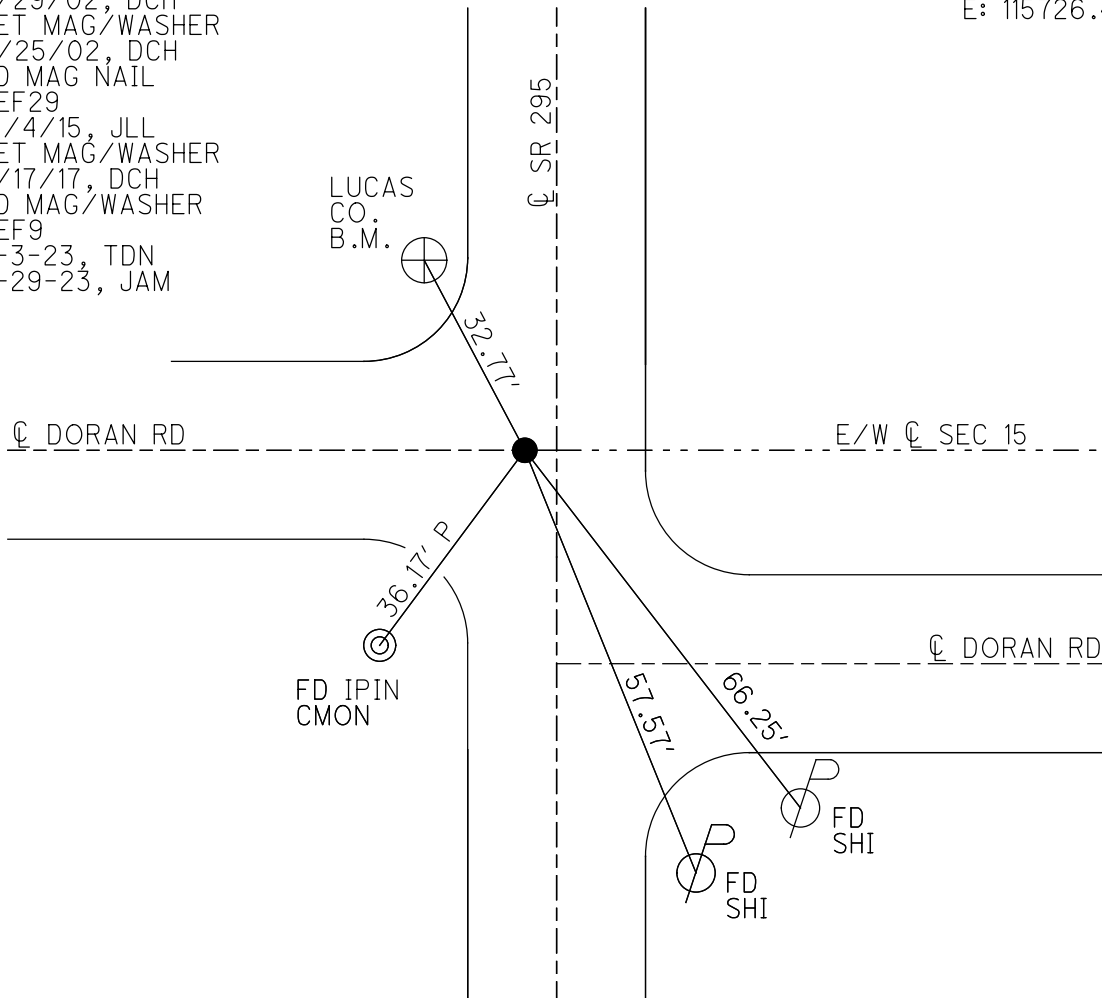
TYPE MONUMENT MAG/WASHER
 ON SURFACE - ~~BELOW~~ ON
 OFFSET ¢ PAVEMENT 4.5' LT : ~~RT~~
TO EDGE PAVEMENT
 STATION: 297+75.45



HORIZ.DATUM: NAD83(2011) GEOID: NAVD88 2018
 GRID: NORTHING: 663755.994 EASTING: 1605092.744

RECORD:
 FD P.K.NAIL
 8/29/02, DCH
 SET MAG/WASHER
 11/25/02, DCH
 FD MAG NAIL
 REF29
 12/4/15, JLL
 SET MAG/WASHER
 7/17/17, DCH
 FD MAG/WASHER
 REF9
 5-3-23, TDN
 9-29-23, JAM

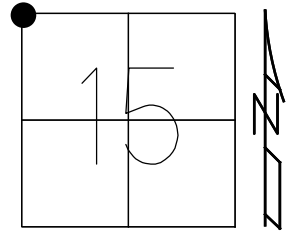
LUCAS: LDP
 N: 284748.936
 E: 115726.419



O.D.O.T. DISTRICT 2 SURVEY OFFICE (USE ONLY)

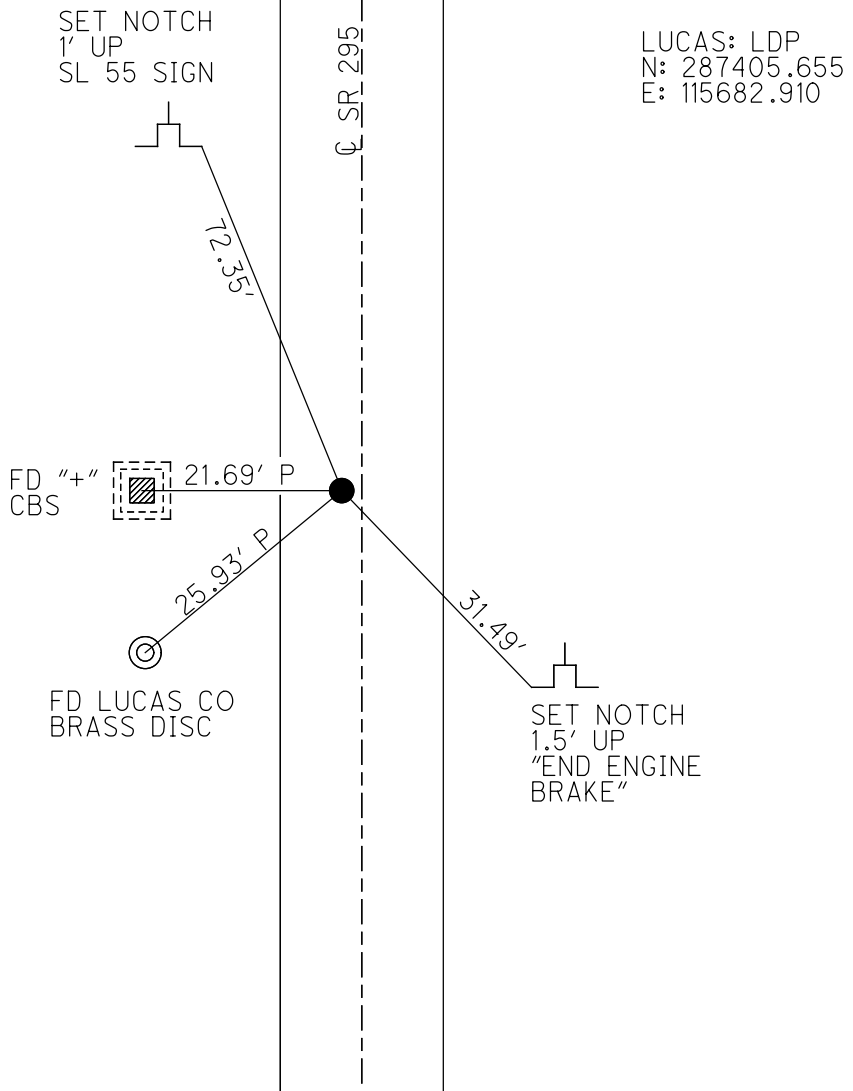
PERSONNEL _____ REFERENCE NO. 10 SHEET 10 OF 45
 NOTES AUBLE DATE 5-3-23 ROUTE SR 295
 H.C. NIESE WEATHER WINDY COUNTY LUCAS
 R.C. MILLER TEMP. 48° TOWNSHIP PROVIDENCE
 _____ SECTION 15
 DWG BY ASTON PID CHIP SEAL T 6 N R 9 E

TYPE MONUMENT MAG/WASHER
 ON SURFACE - ~~BELOW~~ ON
 OFFSET \varnothing PAVEMENT 5' LT : ~~RT~~
_____ TO _____ EDGE PAVEMENT
 STATION: 297+75.45



HORZ.DATUM: NAD83(2011) GEOID: NAVD88 2018
 GRID: NORTHING: 666412.988 EASTING: 1605084.271

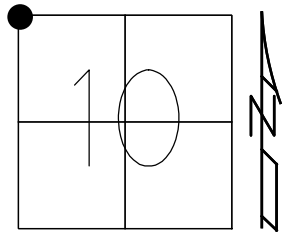
RECORD:
 FD P.K.NAIL
 8/29/02, DCH
 SET MAG/WASHER
 11/21/02, DCH
 FD MAG NAIL
 REF23
 12/4/15, JLL
 SET MAG/WASHER
 7/17/17, DCH
 FD MAG/WASHER
 RE10
 5-3-23, TDN
 9-29-23, JAM



O.D.O.T. DISTRICT 2 SURVEY OFFICE (USE ONLY)

PERSONNEL _____ REFERENCE NO. 11 SHEET 11 OF 45
NOTES AUBLE DATE 5-3-23 ROUTE SR 295
H.C. NIESE WEATHER WINDY COUNTY LUCAS
R.C. MILLER TEMP. 48° TOWNSHIP PROVIDENCE
SECTION 10
DWG BY ASTON PID CHIP SEAL T 6 N R 9 E

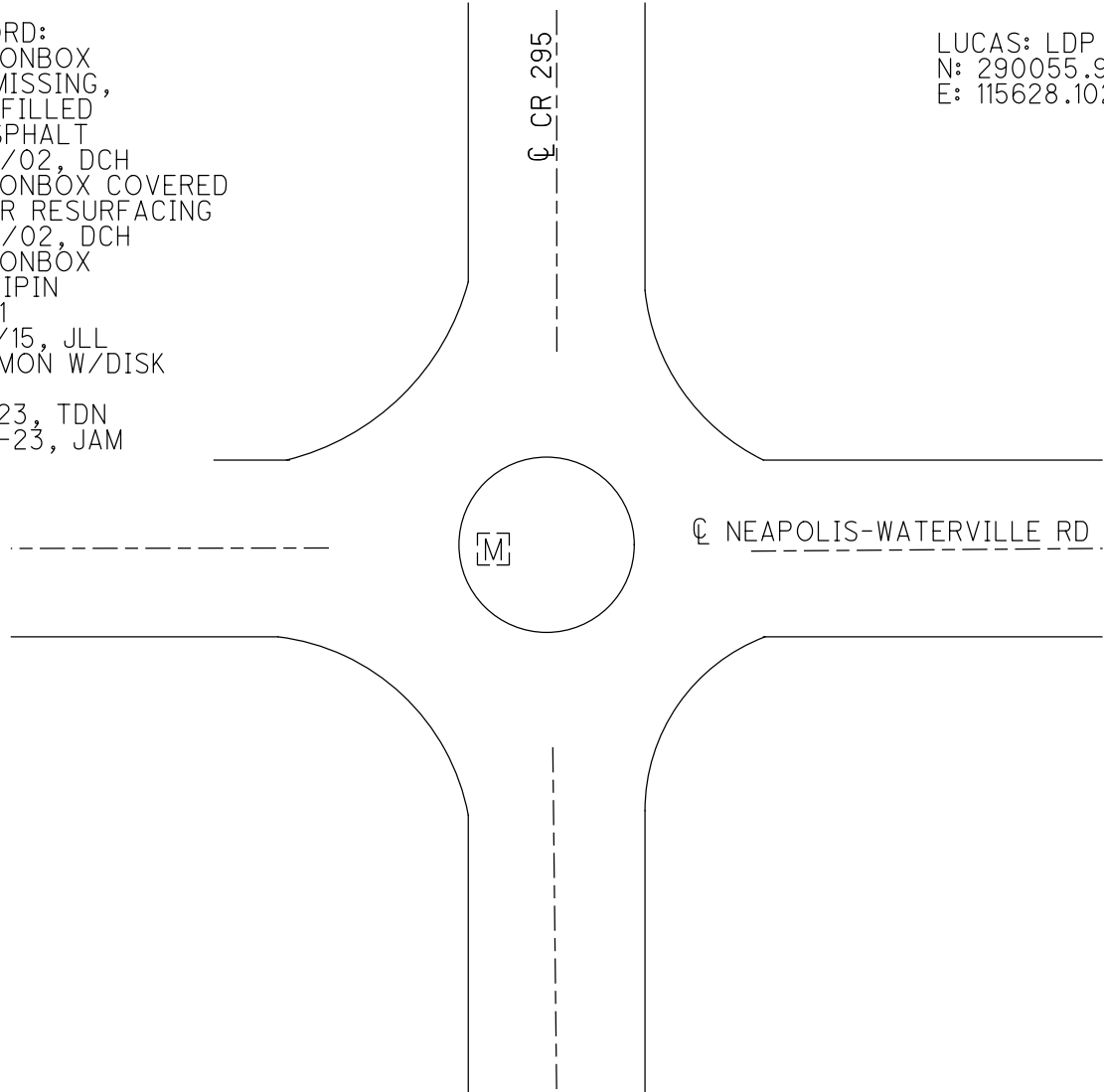
TYPE MONUMENT CMON W/DISK
ON SURFACE - ~~BELOW~~ ON _____
OFFSET \varnothing PAVEMENT _____ LT : RT _____
_____ TO _____ EDGE PAVEMENT
STATION: 350+83.15



HORIZ.DATUM: NAD83(2011) GEOID: NAVD88 2018
GRID: NORTHING: 669063.601 EASTING: 1605064.415

RECORD:
FD MONBOX
LID MISSING,
BOX FILLED
W/ASPHALT
8/29/02, DCH
FD MONBOX COVERED
AFTER RESURFACING
11/25/02, DCH
FD MONBOX
W/1" IPIN
REF31
12/4/15, JLL
FD CMON W/DISK
REF11
5-3-23, TDN
9-29-23, JAM

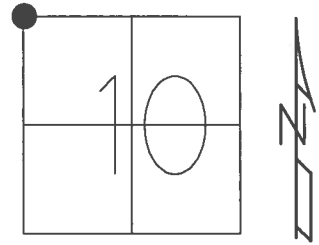
LUCAS: LDP
N: 290055.928
E: 115628.102



O.D.O.T. DISTRICT 2 SURVEY OFFICE (USE ONLY)

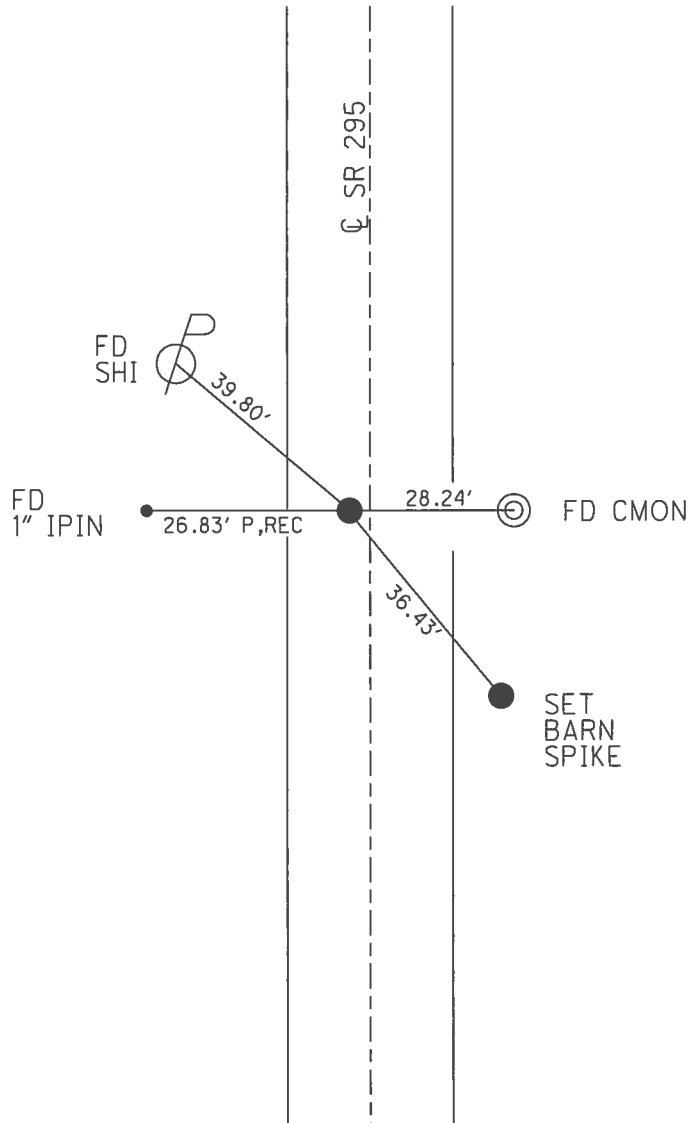
PERSONNEL	REFERENCE NO.	12	SHEET	12	OF	45
NOTES	HOMAN	DATE	3/22/17	ROUTE	SR 295	
H.C.	HOMAN	WEATHER	SUNNY	COUNTY	LUCAS	
R.C.	HELDMAN	TEMP.	22°	TOWNSHIP	WATERVILLE	
				SECTION	10	
				T	6	N
				R	9	E

TYPE MONUMENT MAG NAIL
~~ON SURFACE~~ - BELOW ON
 LEFT - ☉ PAV'T - ~~RIGHT~~ 3'
8.5' TO LT EDGE PAVEMENT
 S.L.M. 377+37.93



GRID: NORTHING: 671.718.339 EASTING: 1605049.399

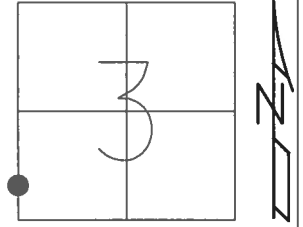
RECORD:
 FD P.K.NAIL
 8/29/02, DCH
 SET MAG/WASHER
 11/21/02, DCH
 FD MAG NAIL
 REF32
 12/4/15, JLL
 SET MAG/WASHER
 7/17/17, DCH



O.D.O.T. DISTRICT 2 SURVEY OFFICE (USE ONLY)

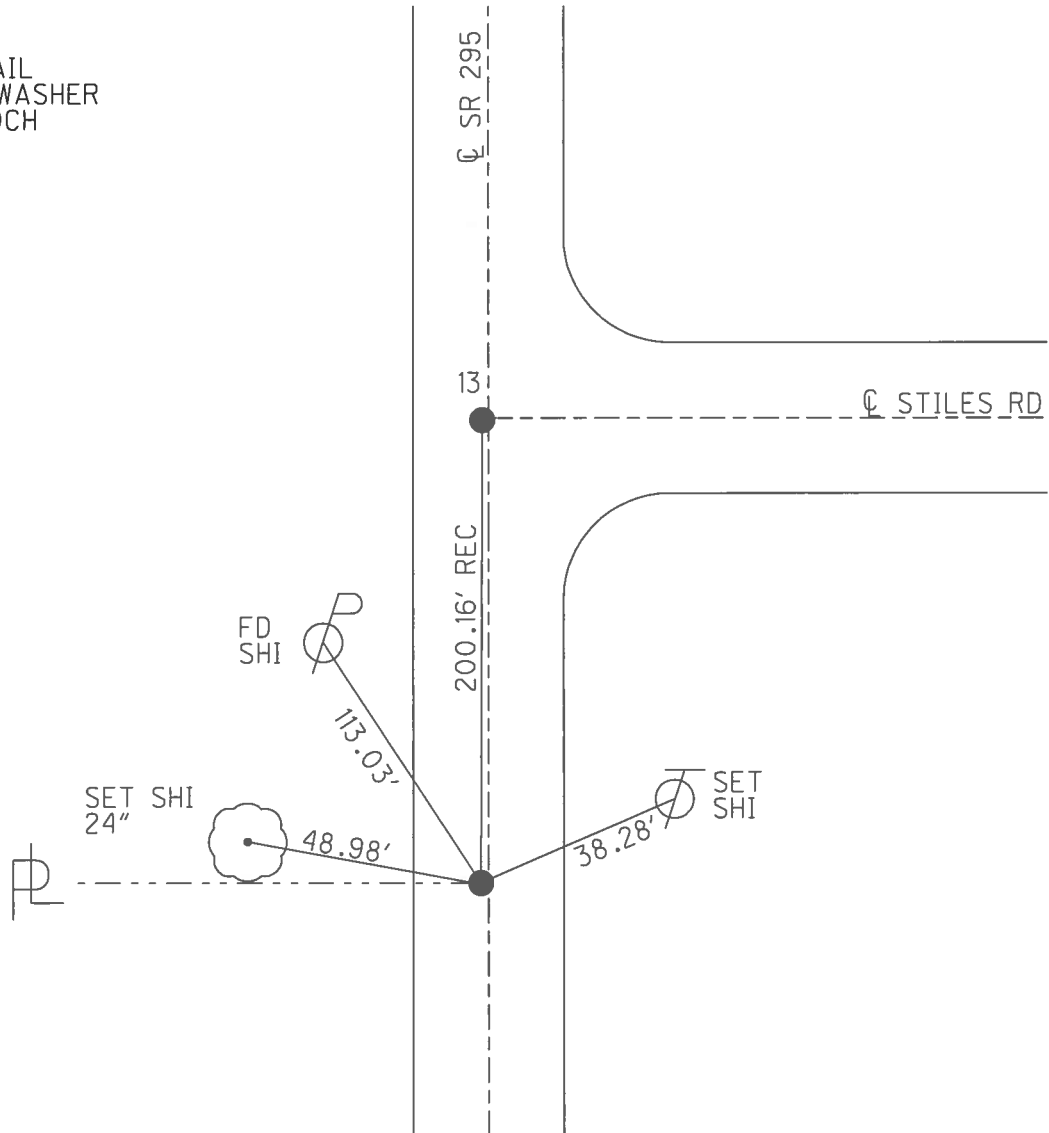
PERSONNEL _____ REFERENCE NO. 12 A SHEET 13 OF 45
 NOTES HOMAN DATE 3/22/17 ROUTE SR 295
 H.C. HOMAN WEATHER SUNNY COUNTY LUCAS
 R.C. HELDMAN TEMP. 23° TOWNSHIP WATERVILLE
 _____ SECTION 3
 _____ T 6 N R 9 E

TYPE MONUMENT MAG NAIL
 ON SURFACE - ~~BELOW~~ _____ ON _____
 LEFT - ☉ PAV'T - ~~RIGHT~~ _____ 1'
10.5' TO LT EDGE PAVEMENT
 S.L.M. 388+63.54



GRID: NORTHING: _____ EASTING: _____

RECORD:
 FD MAG NAIL
 SET MAG/WASHER
 7/17/17, DCH

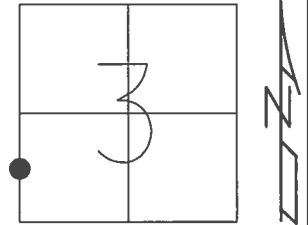


O.D.O.T. DISTRICT 2 SURVEY OFFICE (USE ONLY)

PERSONNEL _____ REFERENCE NO. 13 SHEET 14 OF 45

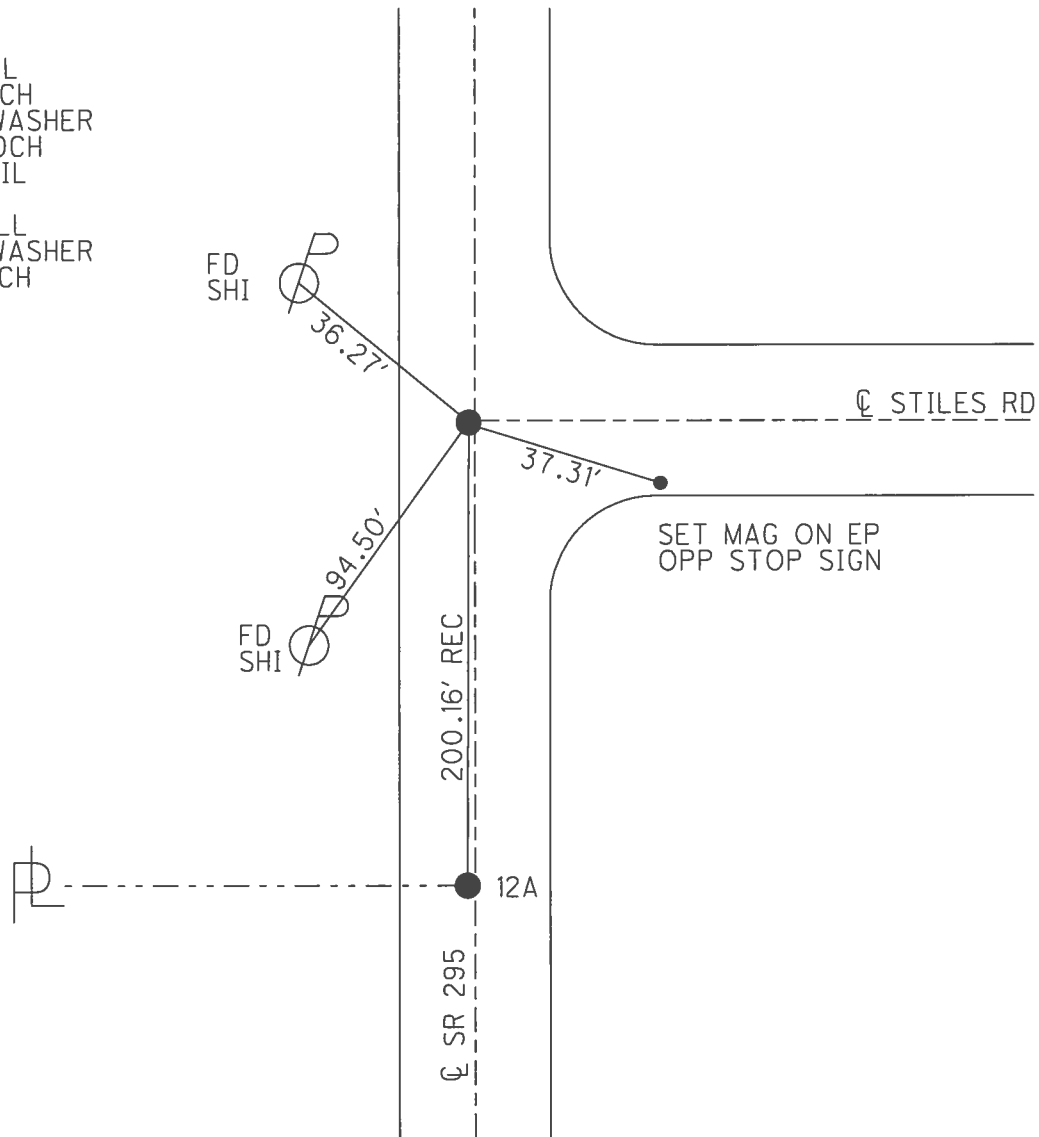
NOTES HOMAN DATE 3/22/17 ROUTE SR 295
 H.C. HOMAN WEATHER SUNNY COUNTY LUCAS
 R.C. HELDMAN TEMP. 23° TOWNSHIP WATERVILLE
 _____ SECTION 3
 _____ T 6 N R 9 E

TYPE MONUMENT MAG NAIL
 ON SURFACE - ~~BELOW~~ _____ ON _____
 LEFT - ☉ PAV'T - ~~RIGHT~~ _____ 1'
10.5' TO LT _____ EDGE PAVEMENT
 S.L.M. 390+63.7



GRID: NORTHING: 673044.081 EASTING: 1605040.143

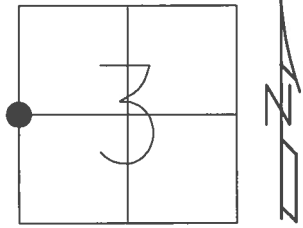
RECORD:
 FD P.K.NAIL
 9/3/02, DCH
 SET MAG/WASHER
 11/21/02, DCH
 FD MAG NAIL
 REF33
 12/4/15, JLL
 SET MAG/WASHER
 7/17/17, DCH



O.D.O.T. DISTRICT 2 SURVEY OFFICE (USE ONLY)

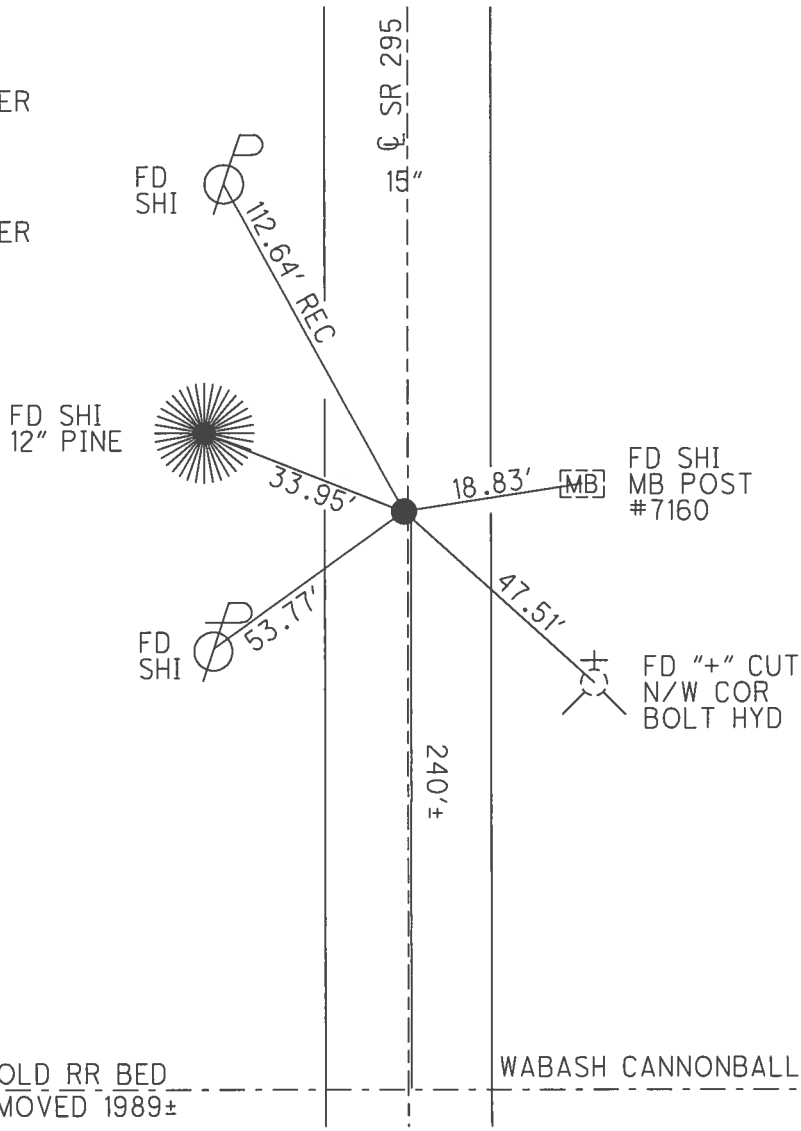
PERSONNEL _____ REFERENCE NO. 14 SHEET 15 OF 45
 NOTES HOMAN DATE 3/22/17 ROUTE SR 295
 H.C. HOMAN WEATHER SUNNY COUNTY LUCAS
 R.C. HELDMAN TEMP. 23° TOWNSHIP WATERVILLE
 _____ SECTION 3
 _____ T 6 N R 9 E

TYPE MONUMENT MAG NAIL
 ON SURFACE - ~~BELOW~~ ON _____
 LEFT - ☉ PAV'T - ~~RIGHT~~ _____ 1'
10' TO LT EDGE PAVEMENT
 S.L.M. 403+90.23



GRID: NORTHING: 674370.582 EASTING: 1605031.224

RECORD:
 FD P.K.NAIL
 9/3/02, DCH
 SET MAG/WASHER
 11/21/02, DCH
 FD MAG NAIL
 REF34
 12/4/15, JLL
 SET MAG/WASHER
 7/17/17, DCH



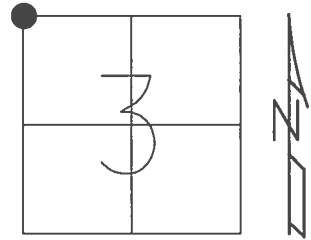
☉ OLD RR BED
 REMOVED 1989±

WABASH CANNONBALL TRAIL

O.D.O.T. DISTRICT 2 SURVEY OFFICE (USE ONLY)

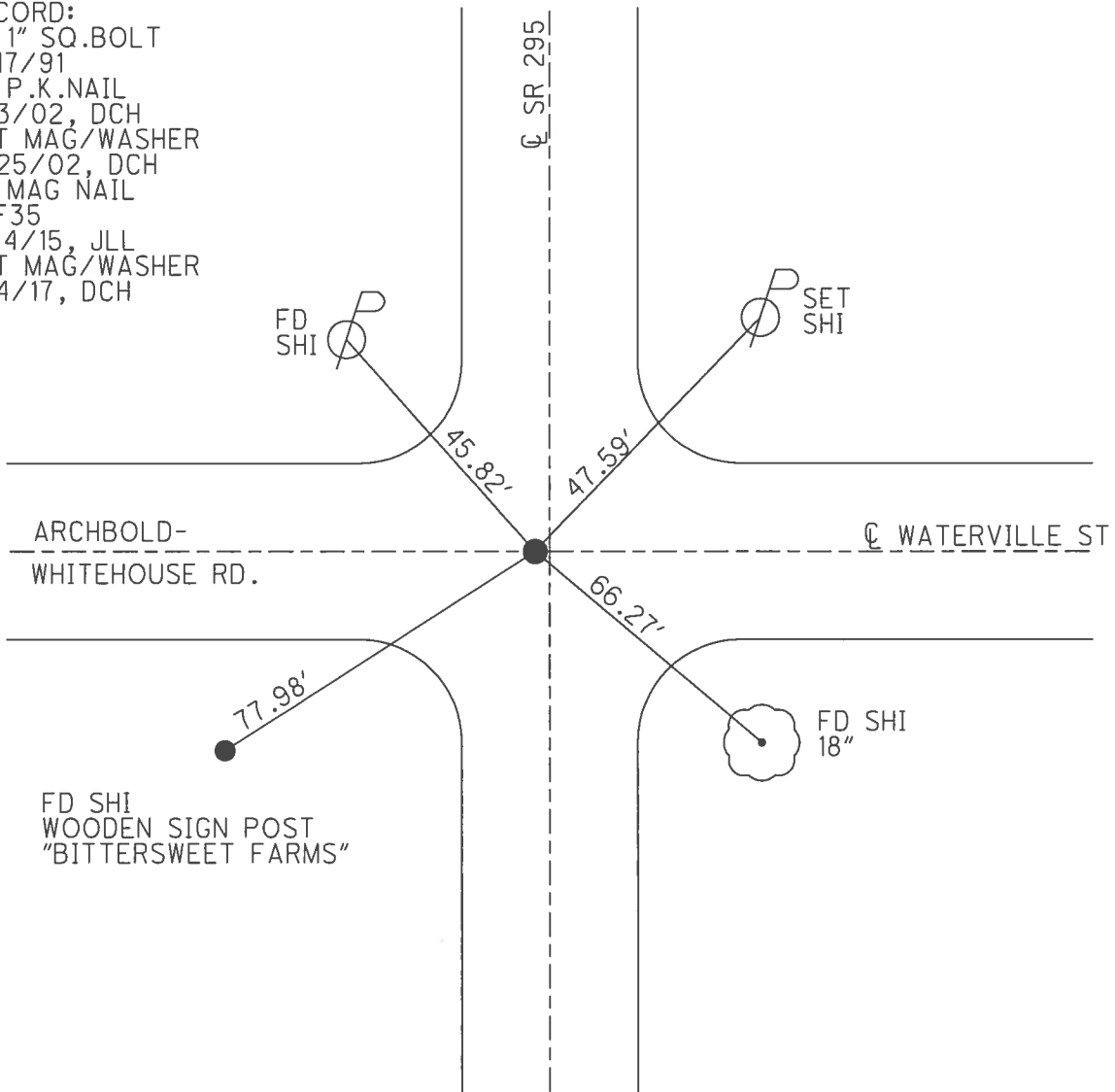
PERSONNEL _____ REFERENCE NO. 15 SHEET 16 OF 45
 NOTES HOMAN DATE 3/22/17 ROUTE SR 295
 H.C. HOMAN WEATHER SUNNY COUNTY LUCAS
 R.C. HELDMAN TEMP. 23° TOWNSHIP WATERVILLE
 _____ SECTION 3
 _____ T 6 N R 9 E

TYPE MONUMENT MAG NAIL
 ON SURFACE - ~~BELOW~~ ON
 LEFT - Q PAV'T - ~~RIGHT~~ 2'
 _____ TO _____ EDGE PAVEMENT
 S.L.M. 426+81.91



GRID: NORTHING: 676662.204 EASTING: 1605015.237

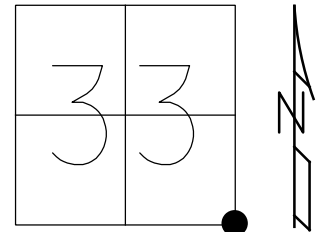
RECORD:
 FD 1" SQ.BOLT
 8/17/91
 FD P.K.NAIL
 9/3/02, DCH
 SET MAG/WASHER
 11/25/02, DCH
 FD MAG NAIL
 REF35
 12/4/15, JLL
 SET MAG/WASHER
 8/4/17, DCH



O.D.O.T. DISTRICT 2 SURVEY OFFICE (USE ONLY)

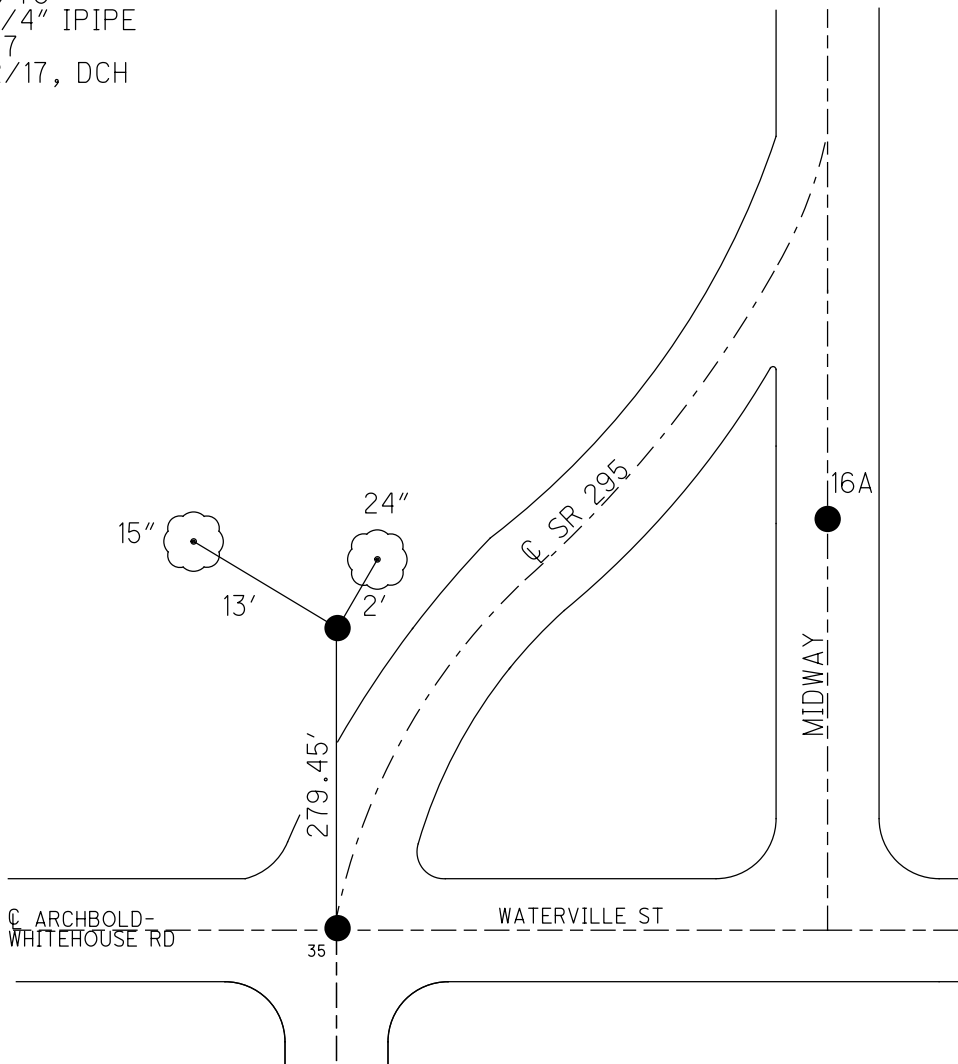
PERSONNEL _____ REFERENCE NO. 16 SHEET 17 OF 45
 NOTES HOMAN DATE 3/22/17 ROUTE SR 295
 H.C. HOMAN WEATHER SUNNY COUNTY LUCAS
 R.C. HELDMAN TEMP. 26° TOWNSHIP WATERVILLE
 _____ SECTION 33
 _____ T 7 N R 9 E

TYPE MONUMENT 3/4" IPIPE
 ON SURFACE - ~~BELOW~~ _____ ON _____
 LEFT - ☉ PAV'T - RIGHT _____
 _____ TO _____ EDGE PAVEMENT
 S.L.M. 429+60.39



GRID: NORTHING: 676940.678 EASTING: 1605013.336

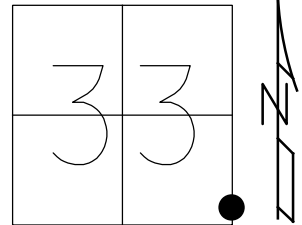
RECORD:
 SET 3/4" IPIN
 4/14/76
 FD 3/4" IPIPE
 REF37
 3/22/17, DCH



O.D.O.T. DISTRICT 2 SURVEY OFFICE (USE ONLY)

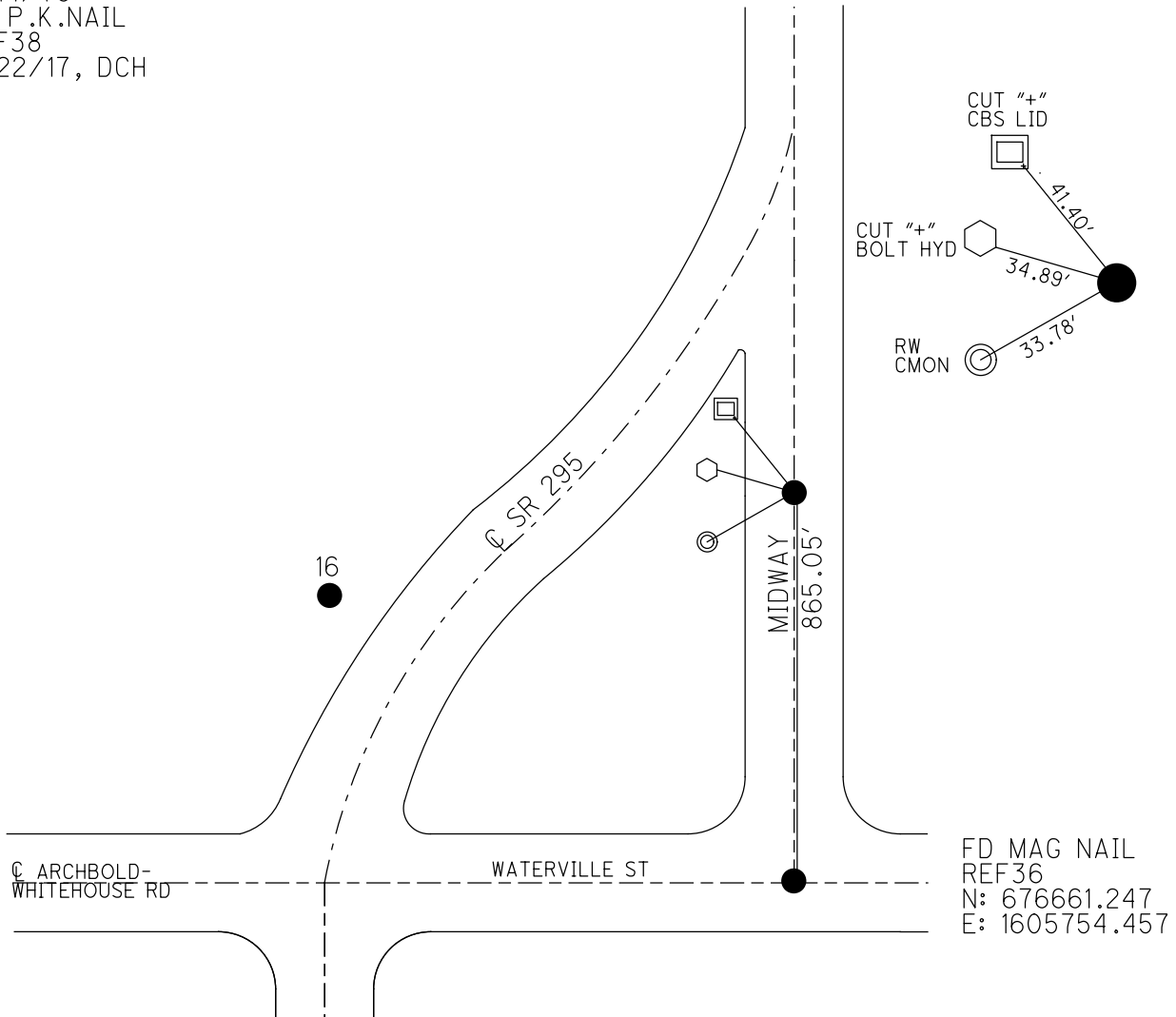
PERSONNEL _____ REFERENCE NO. 16 A SHEET 18 OF 45
 NOTES HOMAN DATE 3/22/17 ROUTE SR 295
 H.C. HOMAN WEATHER SUNNY COUNTY LUCAS
 R.C. HELDMAN TEMP. 26° TOWNSHIP WATERVILLE
 _____ SECTION 33
 _____ T 7 N R 9 E

TYPE MONUMENT P.K.NAIL
 ON SURFACE - BELOW ON
 LEFT - ☉ PAV'T - RIGHT -
- TO - EDGE PAVEMENT
 S.L.M. 438+64.6



GRID: NORTHING: 677526.395 EASTING: 1605752.328

RECORD: P.I.
 SET R.R.SPIKE
 4/14/76
 FD P.K.NAIL
 REF38
 3/22/17, DCH

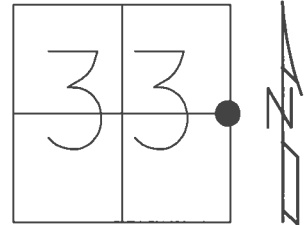


O.D.O.T. DISTRICT 2 SURVEY OFFICE (USE ONLY)

PERSONNEL _____ REFERENCE NO. 17 SHEET 19 OF 45

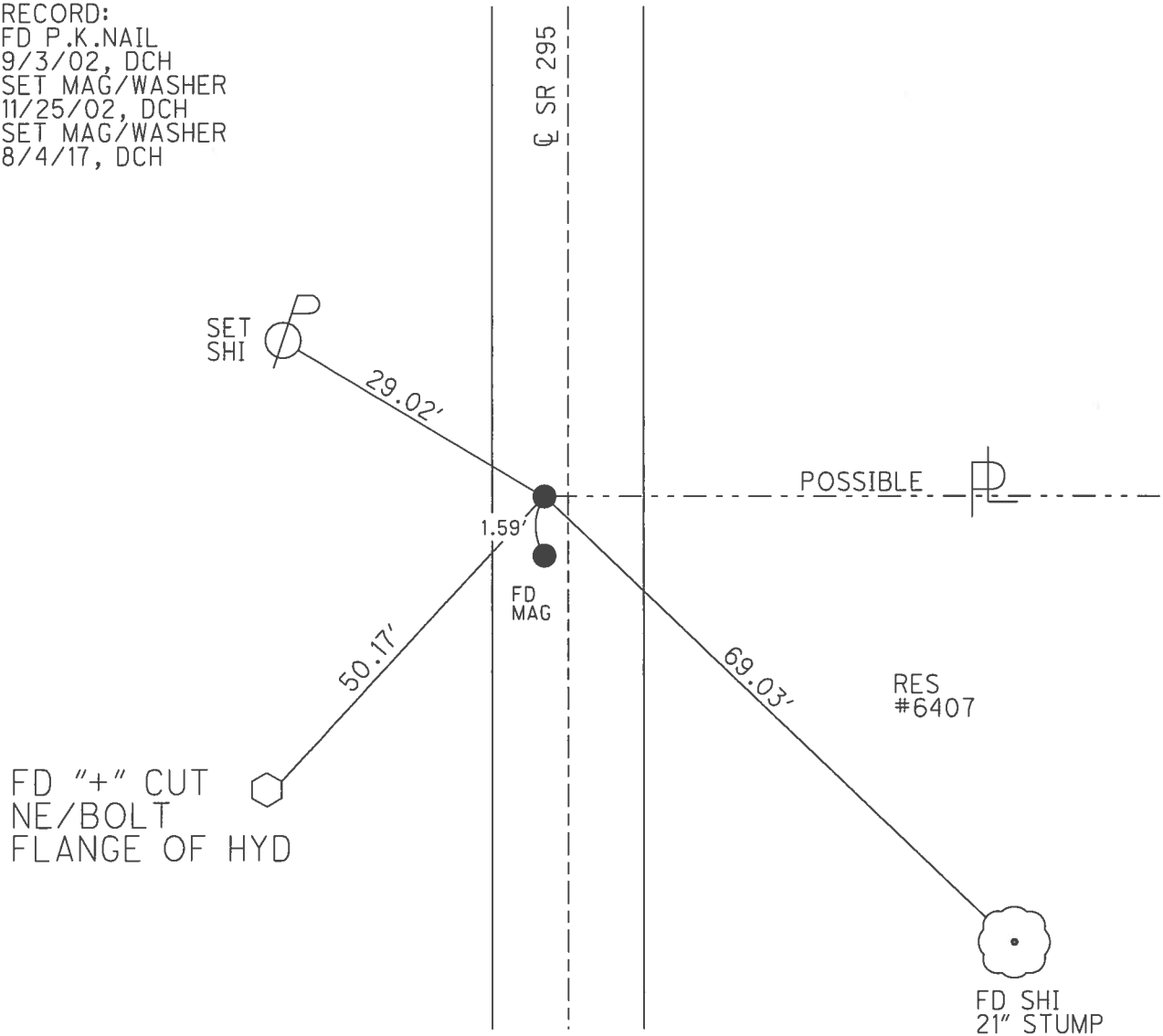
NOTES HOMAN DATE 3/22/17 ROUTE SR 295
 H.C. HOMAN WEATHER SUNNY COUNTY LUCAS
 R.C. HELDMAN TEMP. 26° TOWNSHIP WATERVILLE
 SECTION 33
 T 7 N R 9 E

TYPE MONUMENT MAG/WASHER
 ON SURFACE - ~~BELOW~~ ON
 LEFT - CL PAV'T - ~~RIGHT~~ 3.6'
6.2' TO LT EDGE PAVEMENT
 S.L.M. 456+06.55



GRID: NORTHING: 679306.632 EASTING: 1605747.909

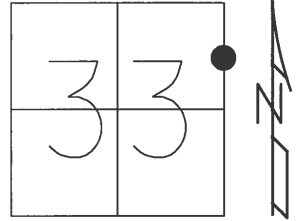
RECORD:
 FD P.K.NAIL
 9/3/02, DCH
 SET MAG/WASHER
 11/25/02, DCH
 SET MAG/WASHER
 8/4/17, DCH



O.D.O.T. DISTRICT 2 SURVEY OFFICE (USE ONLY)

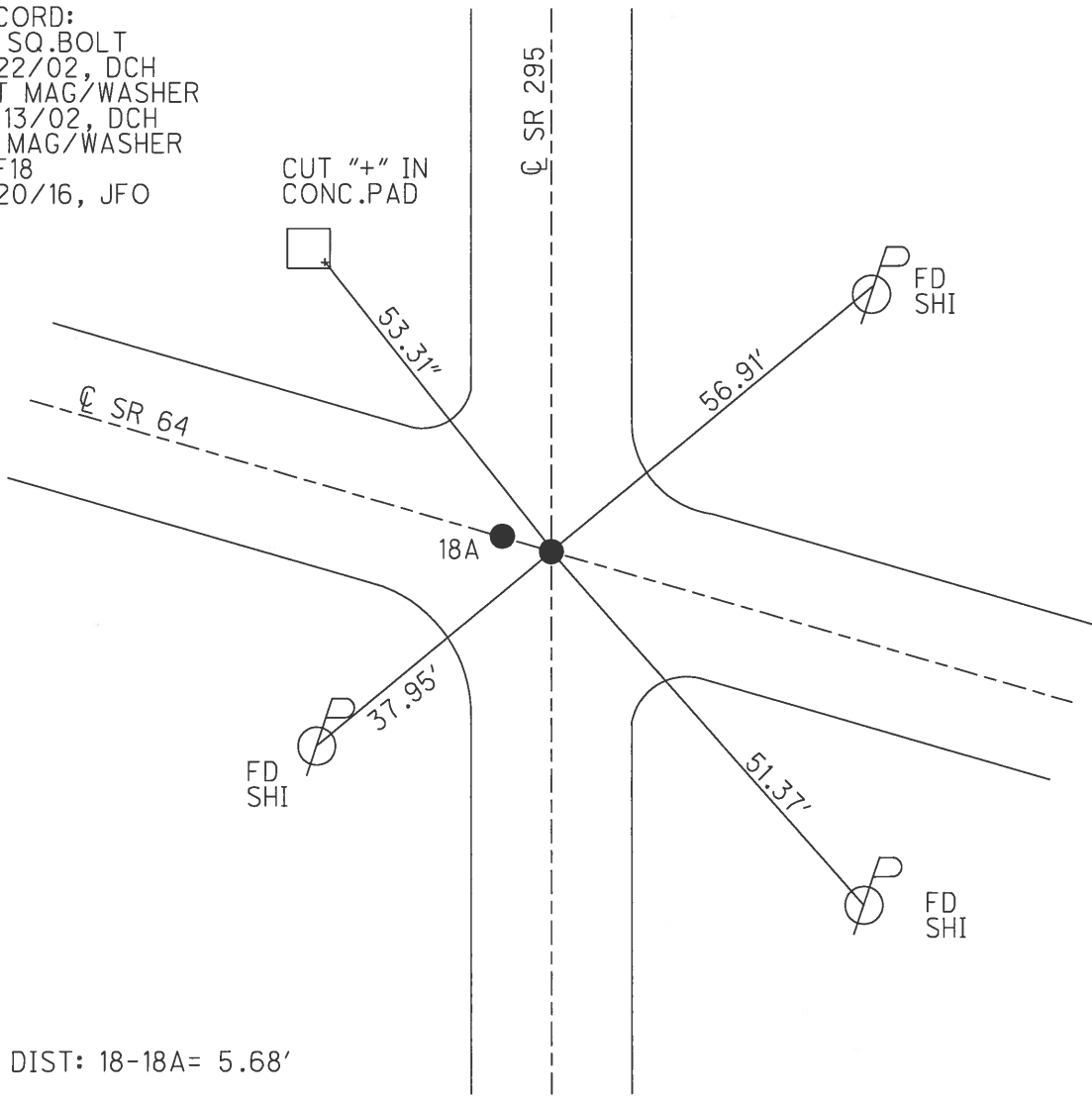
PERSONNEL _____ REFERENCE NO. 18 SHEET 20 OF 45
 NOTES HOMAN DATE 3/22/17 ROUTE SR 295
 H.C. HOMAN WEATHER SUNNY COUNTY LUCAS
 R.C. HELDMAN TEMP. 26° TOWNSHIP SWANTON
 _____ SECTION 33
 _____ T 7 N R 5 E

TYPE MONUMENT MAG/WASHER
 ON SURFACE - ~~BELOW~~ ON
 LEFT - ☉ PAV'T - RIGHT ON
11.6' TO RT EDGE PAVEMENT
 S.L.M. 469+99.53



GRID: NORTHING: 680699.543 EASTING: 1605738.594

RECORD:
 FD SQ.BOLT
 5/22/02, DCH
 SET MAG/WASHER
 12/13/02, DCH
 FD MAG/WASHER
 REF18
 6/20/16, JFO



DIST: 18-18A= 5.68'

O.D.O.T. DISTRICT 2 SURVEY OFFICE (USE ONLY)

PERSONNEL _____ REFERENCE NO. 18 A SHEET 21 OF 45

NOTES ROUSOS DATE 5/22/02 ROUTE SR 295
 H.C. HOMAN WEATHER SUNNY COUNTY LUCAS
 R.C. MICHALAK TEMP. 52° TOWNSHIP SWANTON
 _____ SECTION 33
 _____ T 7 N R 5 E

TYPE MONUMENT RR SPIKE

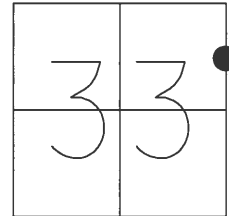
ON SURFACE - ~~BELOW~~ ON

LEFT - CL PAV'T - ~~RIGHT~~ 5.67'

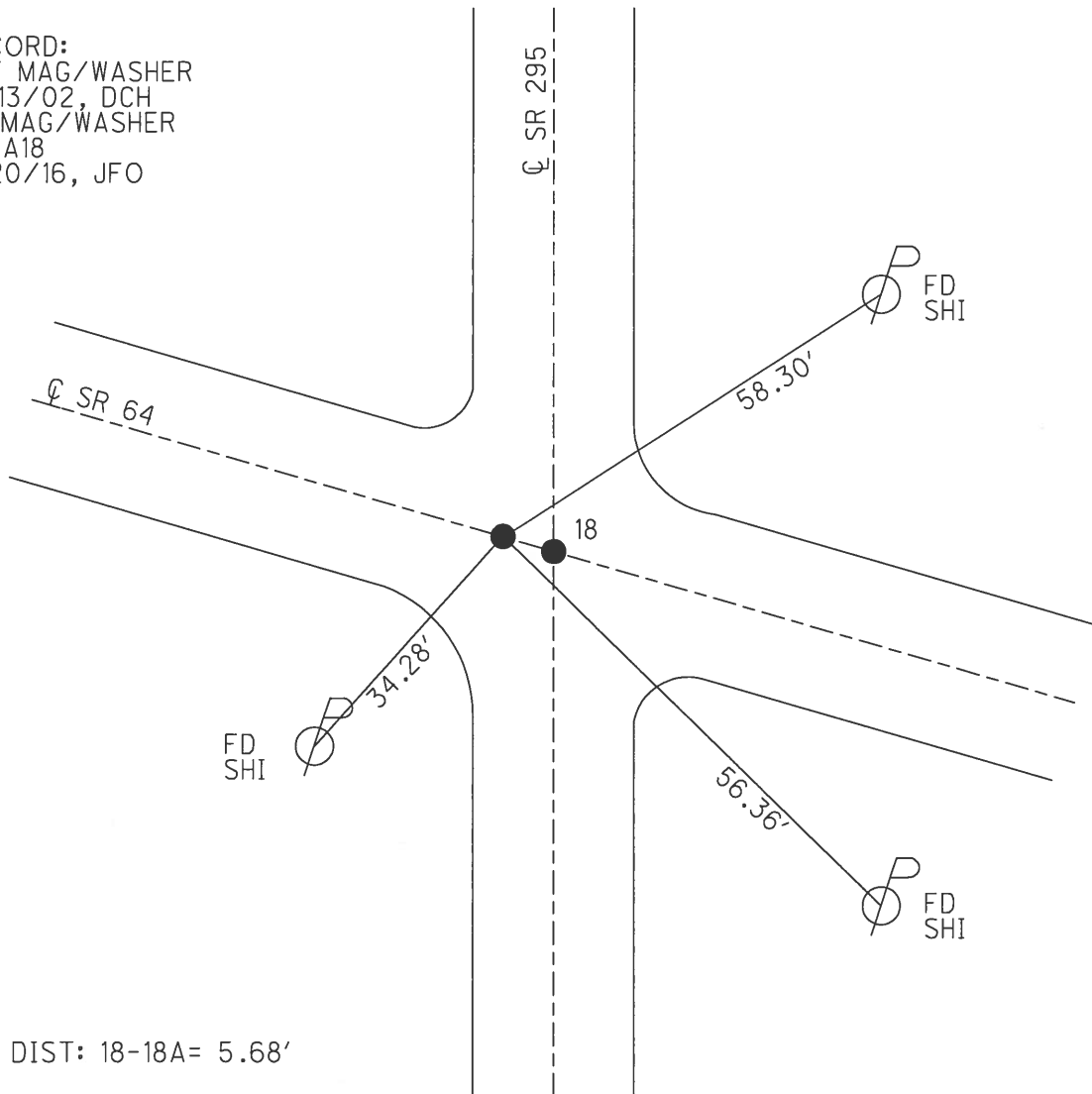
11.6' TO RT EDGE PAVEMENT

S.L.M. 336+90

GRID: NORTHING: 680701.188 EASTING: 1605733.149



RECORD:
 SET MAG/WASHER
 12/13/02, DCH
 FD MAG/WASHER
 REFA18
 6/20/16, JFO



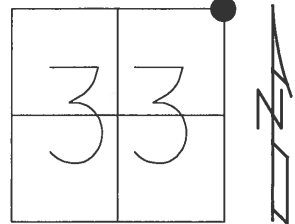
DIST: 18-18A = 5.68'

O.D.O.T. DISTRICT 2 SURVEY OFFICE (USE ONLY)

PERSONNEL _____ REFERENCE NO. 19 SHEET 22 OF 45

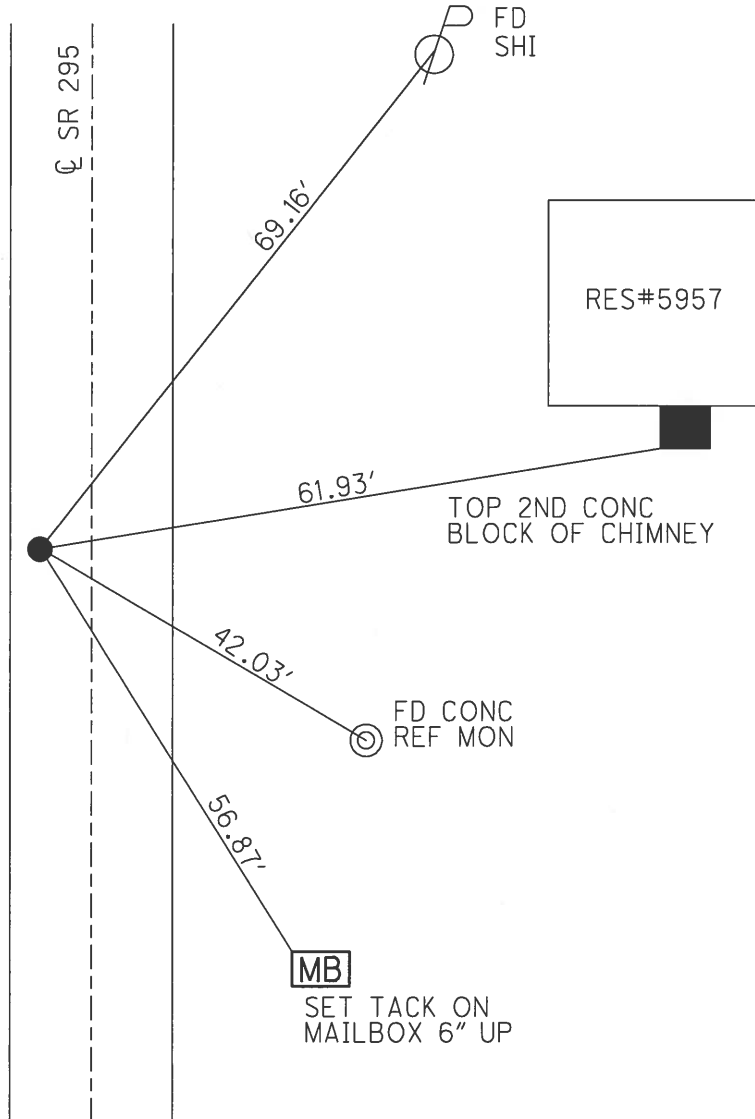
NOTES BEUAMONT DATE 9/3/02 ROUTE SR 295
 H.C. HOMAN WEATHER P CLOUDY COUNTY LUCAS
 R.C. BEAUMONT TEMP. 80° TOWNSHIP SWANTON
 _____ SECTION 33
 _____ T 7 N R 9 E

TYPE MONUMENT SQUARE RR SPIKE
 ON SURFACE - ~~BELOW~~ ON
 LEFT - CL PAV'T - ~~RIGHT~~ 8.0'
1.0' TO LT EDGE PAVEMENT
 S.L.M. 352+20



GRID: NORTHING: 681954.177 EASTING: 1605729.904

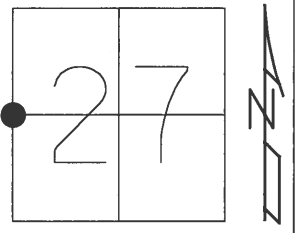
RECORD:
 SET MAG NAIL/WASHER
 11/25/02, DCH
 FD MAG NAIL
 REF41
 12/4/15, JLL
 FD MAG/WASHER
 REF19
 6/20/16, JFO
 UNCOVERED
 7/17/17, JFO



O.D.O.T. DISTRICT 2 SURVEY OFFICE (USE ONLY)

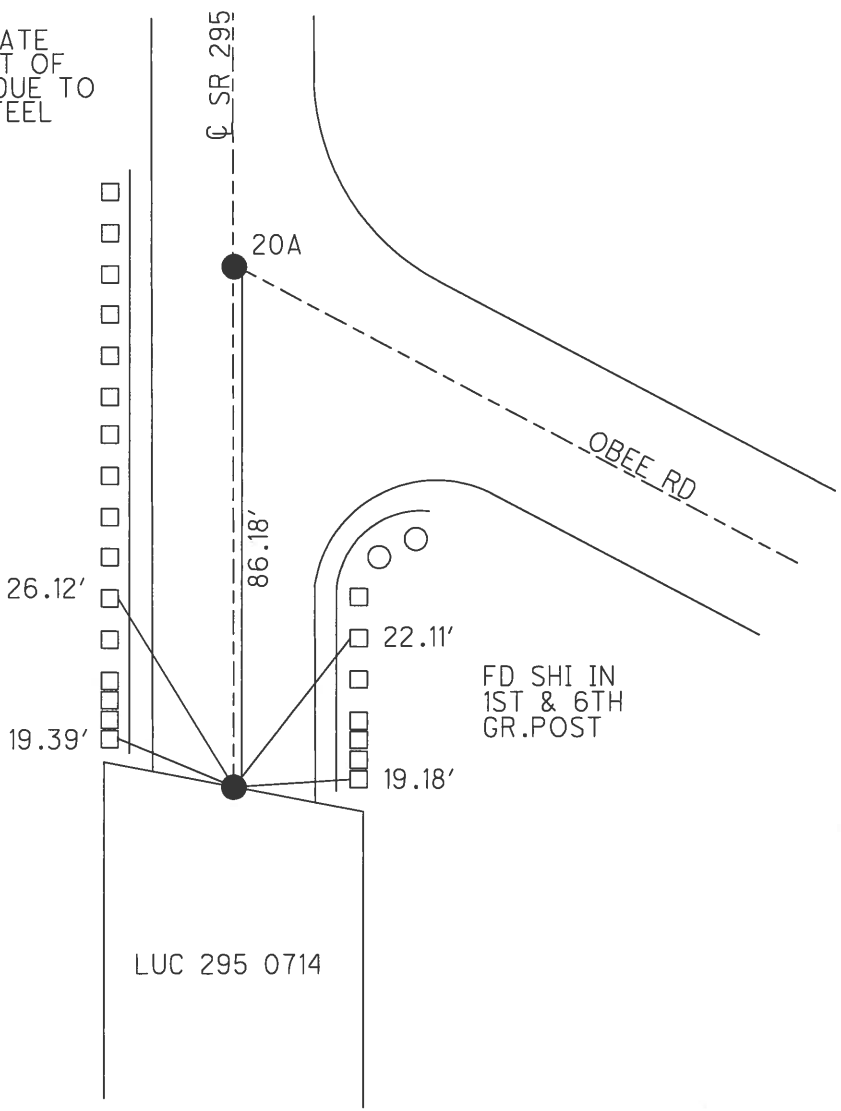
PERSONNEL	REFERENCE NO.	<u>20</u>	SHEET	<u>23</u>	OF	<u>45</u>
NOTES	<u>RHOADES</u>	DATE	<u>6/20/16</u>	ROUTE	<u>SR 295</u>	
H.C.	<u>O'DONNELL</u>	WEATHER	<u>WINDY</u>	COUNTY	<u>LUCAS</u>	
R.C.	<u>RHOADES</u>	TEMP.	<u>80°</u>	TOWNSHIP	<u>WATERVILLE</u>	
				SECTION	<u>27</u>	
					<u>T 7 N R 9 E</u>	

TYPE MONUMENT "+" CUT CONC.
 ON SURFACE - BELOW ON
 LEFT - Q PAV'T - ~~RIGHT~~ 1.6'
8.1' TO LT EDGE PAVEMENT
 S.L.M. 378+62.42
 GRID: NORTHING: 684599.686 EASTING: 1605820.264



NOTE:
 POINT FALLS ON SOUTH PLATE
 OF NORTH EXPANSION JOINT OF
 STRUCTURE. NOTHING SET DUE TO
 POSSIBLE MOVEMENT OF STEEL
 JOINT.

RECORD:
 FD "+" CUT,
 8/20/01
 NOT COVERED,
 11/25/02
 P.K.NAILS SET TO WEST,
 NORTHWEST, AND TO EAST,
 AT 6' OFFSETS.
 FD "+" CUT
 REF 20
 6/20/16, JFO
 UNCOVERED
 7/17/17, JFO



FD SHI IN
 1ST & 6TH
 GR.POST

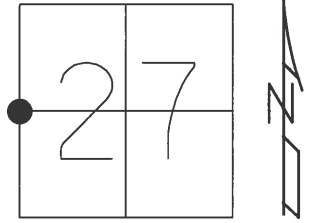
FD SHI IN
 1ST & 6TH
 GR.POST

LUC 295 0714

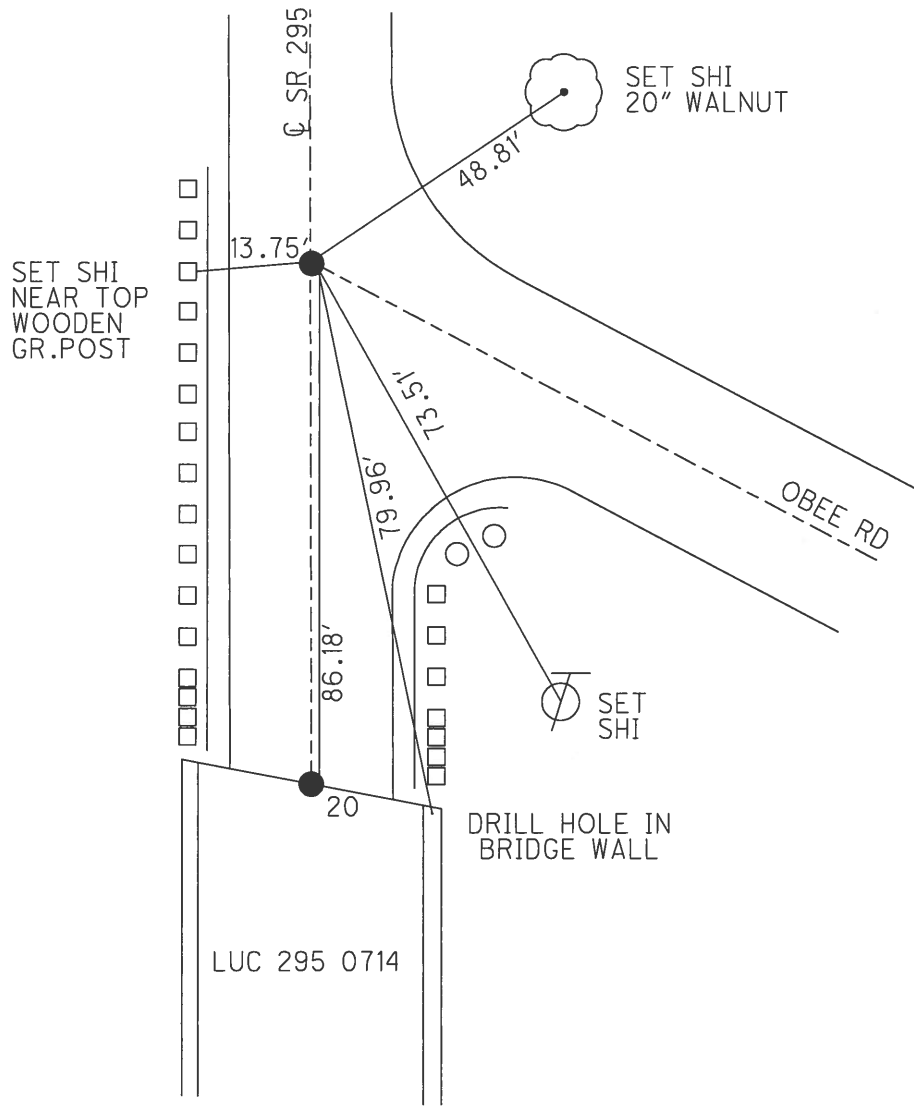
O.D.O.T. DISTRICT 2 SURVEY OFFICE (USE ONLY)

PERSONNEL _____ REFERENCE NO. 20 A SHEET 24 OF 45
 NOTES LOEHRKE DATE 8/6/91 ROUTE SR 295
 H.C. CURTIS WEATHER CLOUDY COUNTY LUCAS
 R.C. LUCE TEMP. 75° TOWNSHIP SWANTON
 _____ SECTION 27
 _____ T 7 N R 9 E

TYPE MONUMENT SQ HEADED SPIKE
 ON SURFACE - ~~BELOW~~ ON
 LEFT - CL PAV'T - ~~RIGHT~~ 1.0'
7.9' TO LT EDGE PAVEMENT
 S.L.M. 379+53
 GRID: NORTHING: _____ EASTING: _____



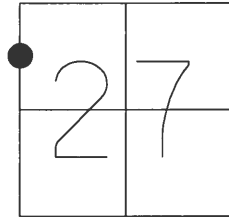
RECORD:
 SET P.K.NAILS
 3/14/92
 DNF
 8/20/01, BC
 NEEDS TO BE RESET
 11/25/02, DCH
 D.N.F.
 TIES ARE NOT GOOD
 AND ALL RECORD
 6/21/19, JFO



O.D.O.T. DISTRICT 2 SURVEY OFFICE (USE ONLY)

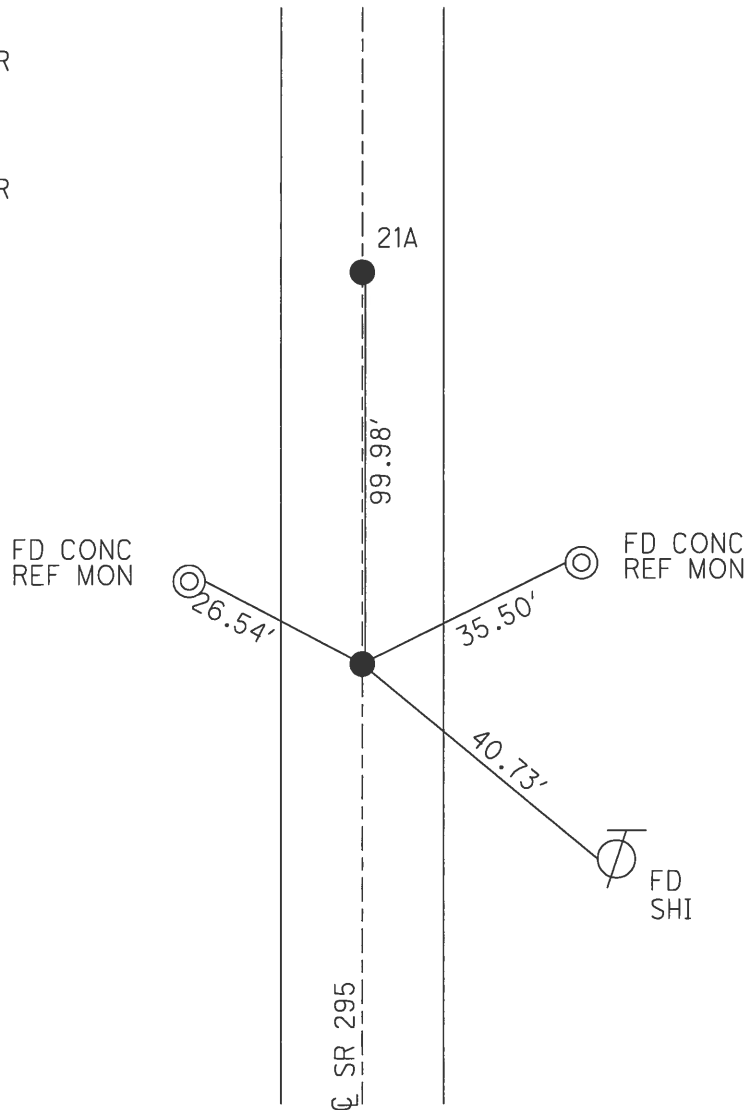
PERSONNEL _____ REFERENCE NO. 21 SHEET 25 OF 45
 NOTES BEAUMONT DATE 9/3/02 ROUTE SR 295
 H.C. HOMAN WEATHER P CLOUDY COUNTY LUCAS
 R.C. BEUMONT TEMP. 80° TOWNSHIP SWANTON
 _____ SECTION 27
 _____ T 7 N R 9 E

TYPE MONUMENT P.K. NAIL
 ON SURFACE - ~~BELOW~~ _____ ON _____
 LEFT - ☉ PAV'T - RIGHT _____ ON _____
9.8 TO LT _____ EDGE PAVEMENT
 S.L.M. 386+79



GRID: NORTHING: 685410.948 EASTING: 1605847.981

RECORD:
 SET MAG/WASHER
 11/25/02, DCH
 FD MAG NAIL
 REF21
 6/20/16, JFO
 SET MAG/WASHER
 1 1/2" DOWN
 NEWREF21
 7/27/17, JFO

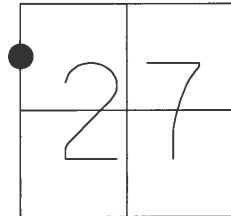


O.D.O.T. DISTRICT 2 SURVEY OFFICE (USE ONLY)

PERSONNEL _____ REFERENCE NO. 21 A SHEET 26 OF 45

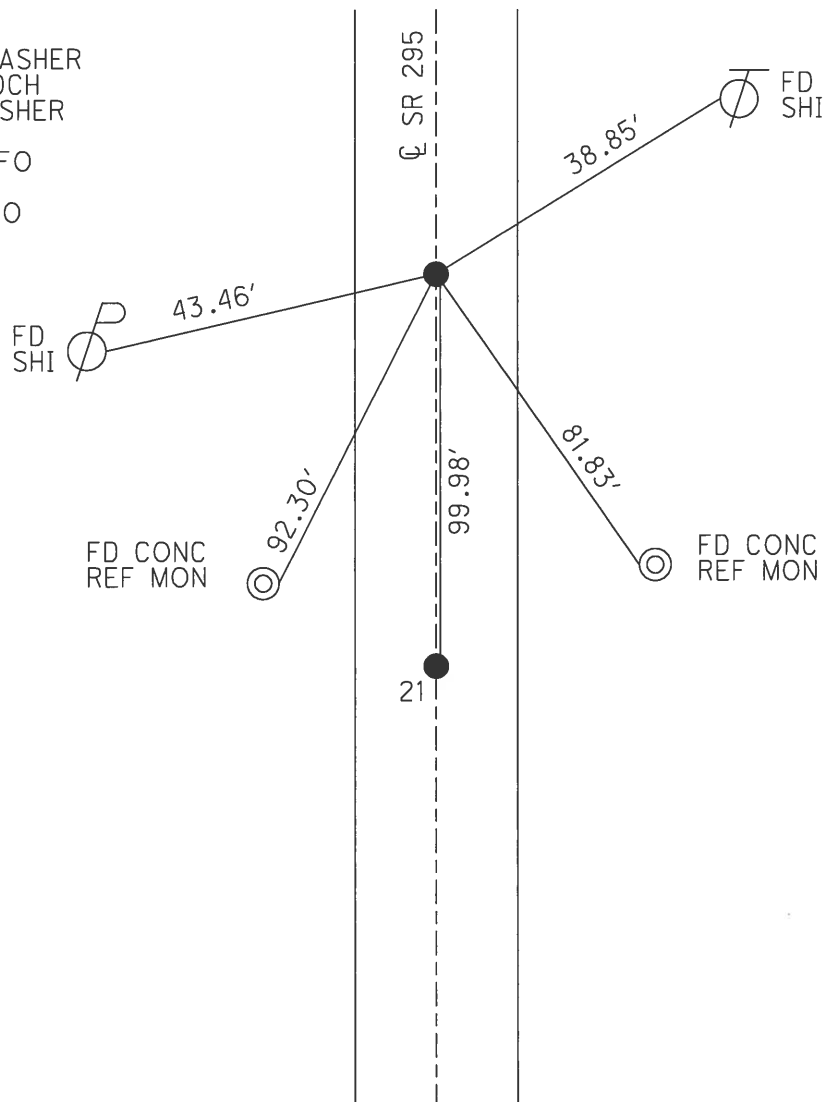
NOTES BEAUMONT DATE 9/3/02 ROUTE SR 295
 H.C. HOMAN WEATHER P CLOUDY COUNTY LUCAS
 R.C. BEAUMONT TEMP. 80° TOWNSHIP SWANTON
 _____ SECTION 27
 _____ T 7 N R 9 E

TYPE MONUMENT P.K. NAIL
 ON SURFACE - ~~BELOW~~ _____ ON _____
 LEFT - ☉ PAV'T - RIGHT _____ ON _____
9.8' TO LT _____ EDGE PAVEMENT
 S.L.M. _____ 387+79



GRID: NORTHING: 685510.961 EASTING: 1605848.321

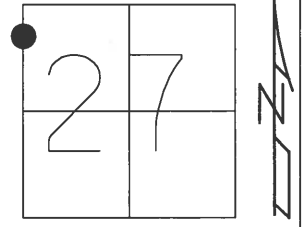
RECORD:
 SET MAG/WASHER
 11/25/02, DCH
 FD MAG/WASHER
 REFA21
 6/20/16, JFO
 UNCOVERED
 7/17/17, JFO



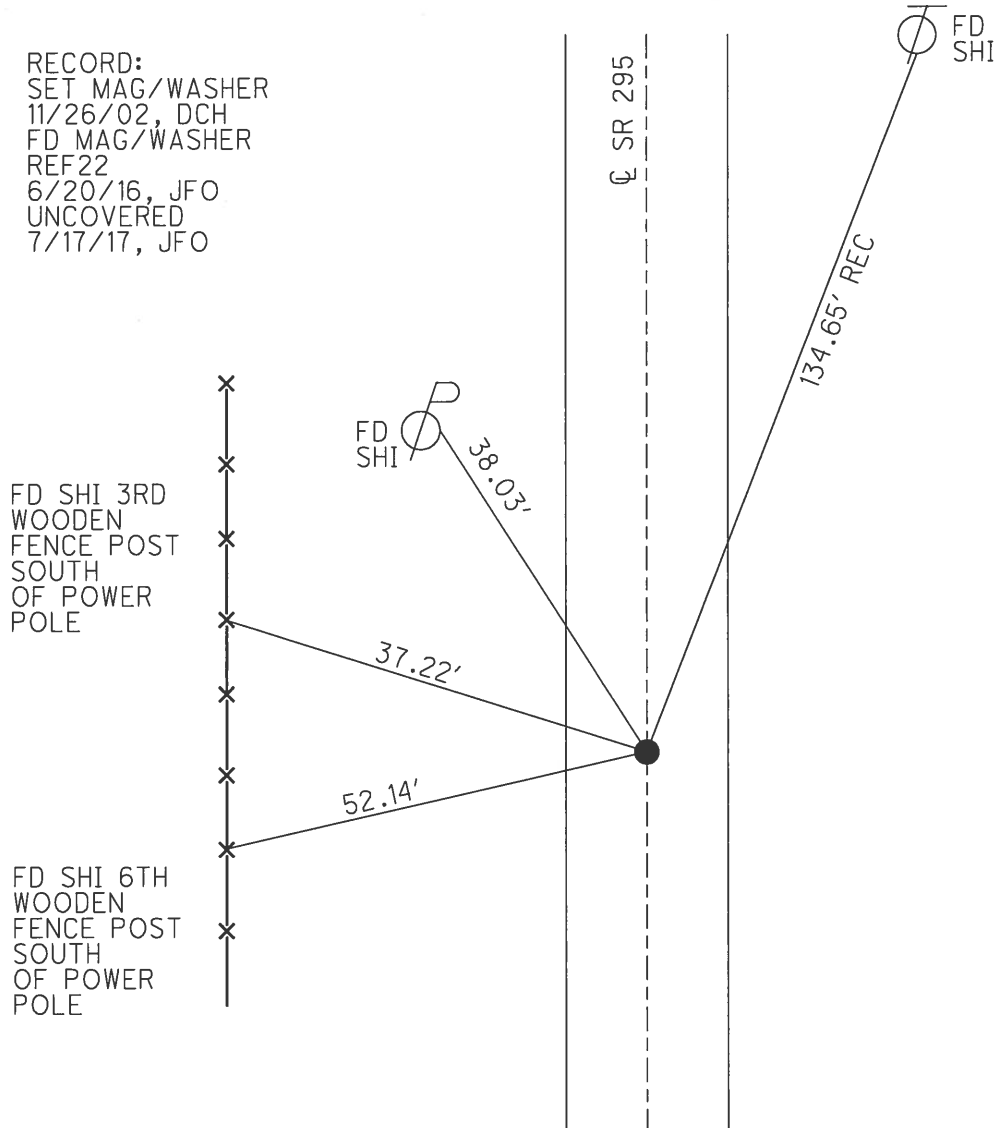
O.D.O.T. DISTRICT 2 SURVEY OFFICE (USE ONLY)

PERSONNEL _____ REFERENCE NO. 22 SHEET 27 OF 45
 NOTES BEUAMONT DATE 9/3/02 ROUTE SR 295
 H.C. HOMAN WEATHER P CLOUDY COUNTY LUCAS
 R.C. BEAUMONT TEMP. 80° TOWNSHIP SWANTON
 _____ SECTION 27
 _____ T 7 N R 9 E

TYPE MONUMENT P.K. NAIL
 ON SURFACE - BELOW _____ ON _____
 LEFT - Q PAV'T - ~~RIGHT~~ 0.5'
10 TO LT EDGE PAVEMENT
 S.L.M. 392+32
 GRID: NORTHING: 685964.775 EASTING: 1605849.649



RECORD:
 SET MAG/WASHER
 11/26/02, DCH
 FD MAG/WASHER
 REF22
 6/20/16, JFO
 UNCOVERED
 7/17/17, JFO

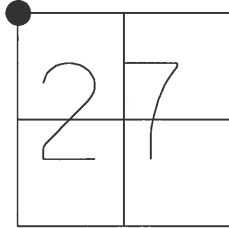


O.D.O.T. DISTRICT 2 SURVEY OFFICE (USE ONLY)

PERSONNEL _____ REFERENCE NO. 23 SHEET 28 OF 45

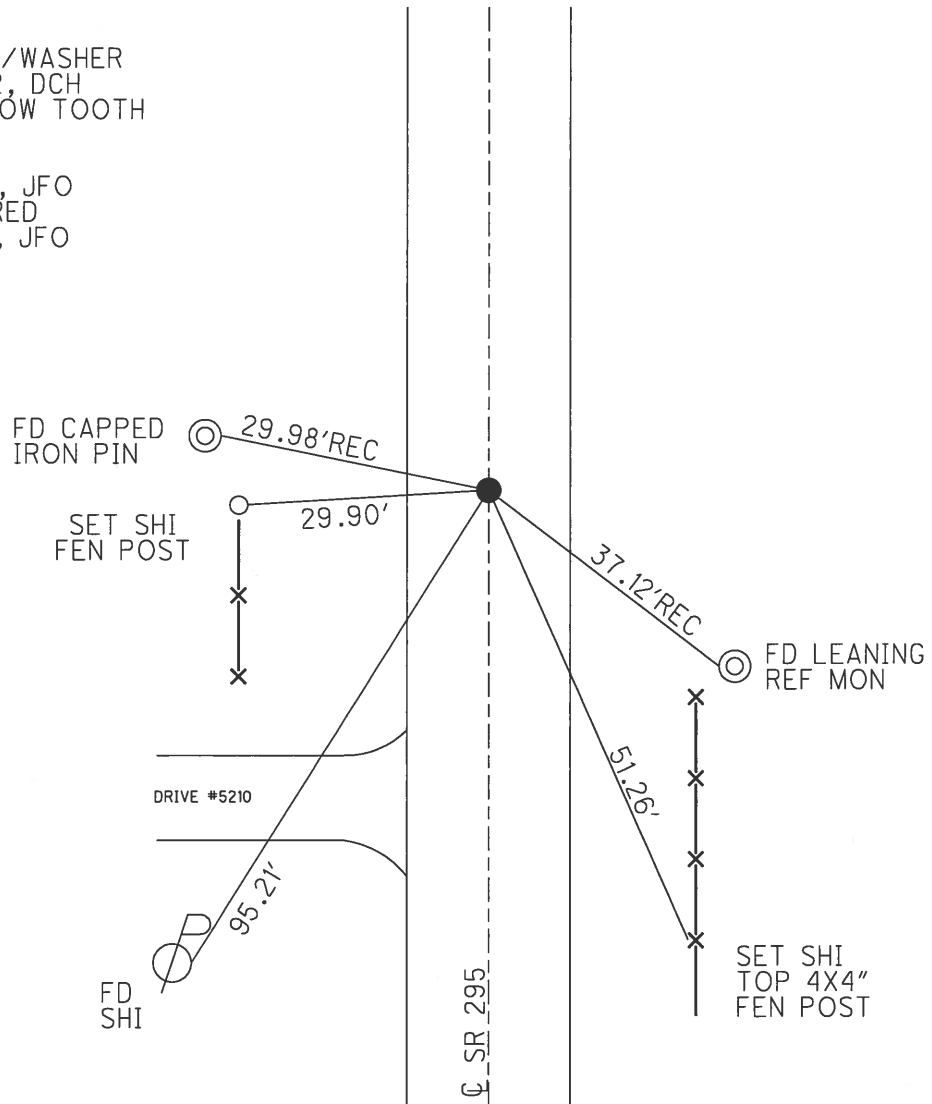
NOTES RHOADES DATE 4/4/17 ROUTE SR 295
 H.C. O'DONNELL WEATHER P CLOUDY COUNTY LUCAS
 R.C. HELDMAN TEMP. 52° TOWNSHIP SWANTON
 _____ SECTION 22
 _____ T 7 N R 9 E

TYPE MONUMENT HARROW TOOTH
~~ON SURFACE~~ - BELOW 4"
 LEFT - CL PAV'T - ~~RIGHT~~ 0.6'
11' TOLT EDGE PAVEMENT
 S.L.M. 405+97



GRID: NORTHING: 687329.875 EASTING: 1605852.618

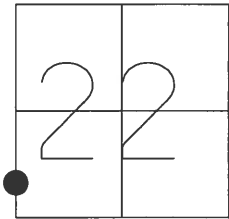
RECORD:
 SET MAG/WASHER
 11/26/02, DCH
 FD HARROW TOOTH
 4" DOWN
 REF23
 6/20/16, JFO
 UNCOVERED
 7/27/17, JFO



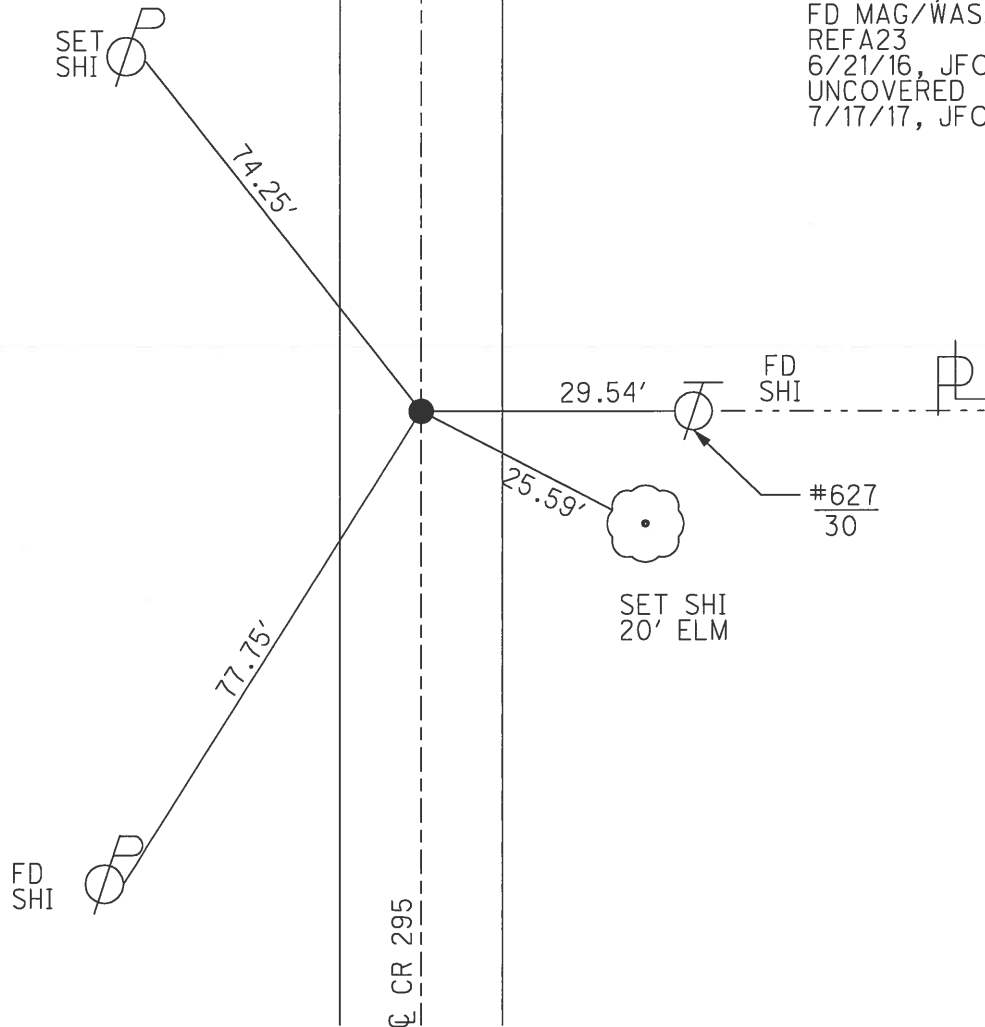
O.D.O.T. DISTRICT 2 SURVEY OFFICE (USE ONLY)

PERSONNEL _____ REFERENCE NO. 23 A SHEET 29 OF 45
 NOTES RHOADES DATE 6/21/16 ROUTE SR 295
 H.C. O'DONNELL WEATHER WINDY COUNTY LUCAS
 R.C. RHOADES TEMP. 78° TOWNSHIP SWANTON
 _____ KEFFER _____ SECTION 22
 _____ T 7 N R 9 E

TYPE MONUMENT MAG/WASHER
 ON SURFACE - ~~BELOW~~ ON
 LEFT - ℄ PAV'T - RIGHT ON
11' TO LT EDGE PAVEMENT
 S.L.M. 408+38
 GRID: NORTHING: 687568.868 EASTING: 1605854.966



RECORD:
 SET MAG/WASHER
 11/26/02, DCH
 FD MAG/WASHER
 REFA23
 6/21/16, JFO
 UNCOVERED
 7/17/17, JFO

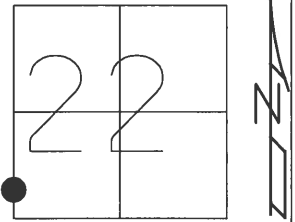


O.D.O.T. DISTRICT 2 SURVEY OFFICE (USE ONLY)

PERSONNEL _____ REFERENCE NO. 23 B SHEET 30 OF 45

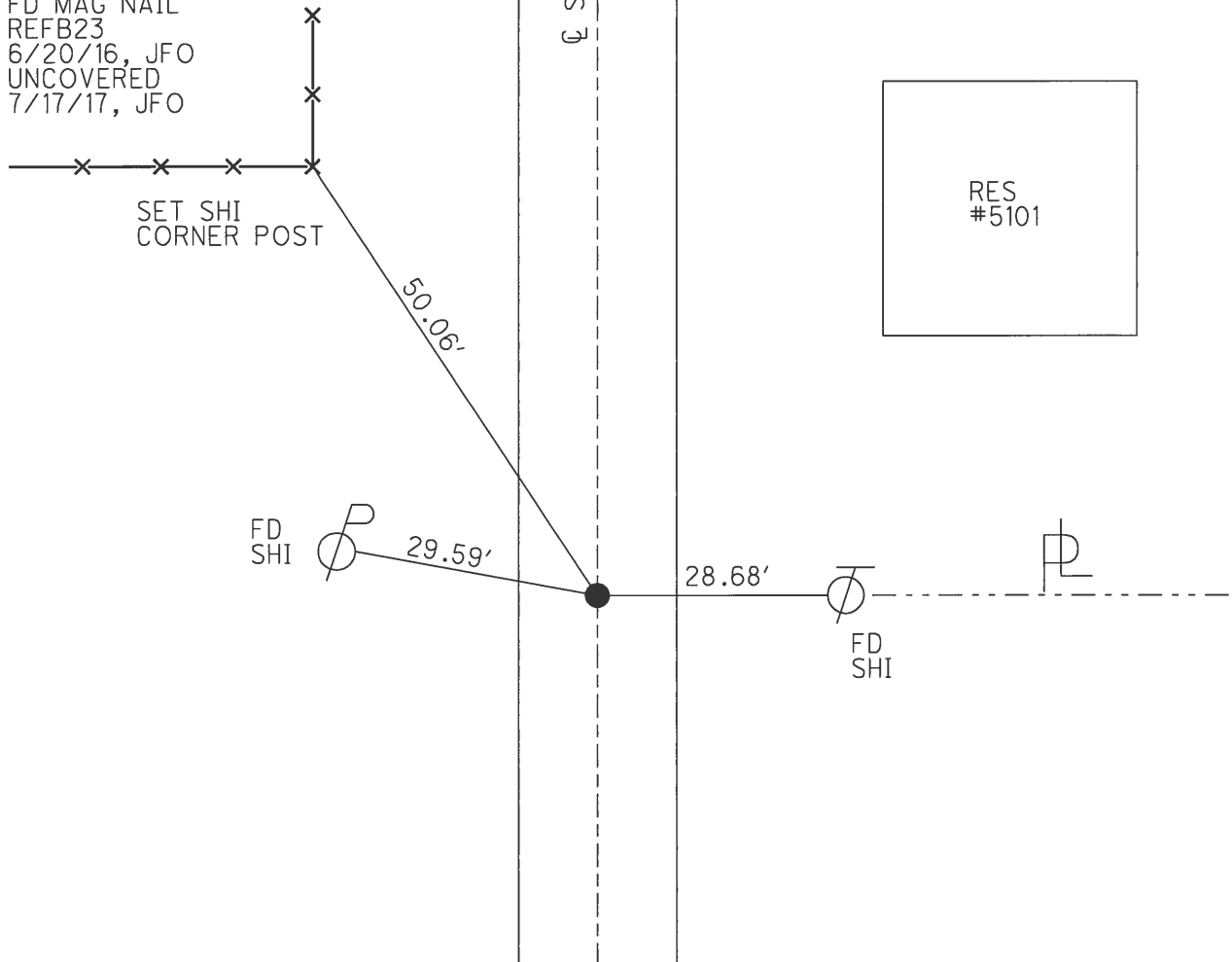
NOTES BEAUMONT DATE 9/3/02 ROUTE SR 295
 H.C. HOMAN WEATHER P CLOUDY COUNTY LUCAS
 R.C. BEAUMONT TEMP. 80° TOWNSHIP SWANTON
 _____ SECTION 22
 _____ T 7 N R 9 E

TYPE MONUMENT P.K. NAIL
 ON SURFACE - ~~BELOW~~ ON
 LEFT - Q PAV'T - RIGHT ON
.11' TO LT EDGE PAVEMENT
 S.L.M. 411+08



GRID: NORTHING: 687841.309 EASTING: 1605857.473

RECORD:
 SET MAG/WASHER
 11/26/02, DCH
 FD MAG NAIL
 REFB23
 6/20/16, JFO
 UNCOVERED
 7/17/17, JFO

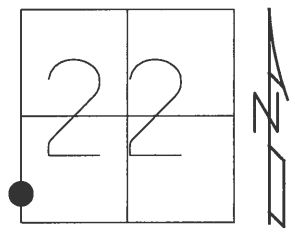


O.D.O.T. DISTRICT 2 SURVEY OFFICE (USE ONLY)

PERSONNEL _____ REFERENCE NO. 23 C SHEET 31 OF 45

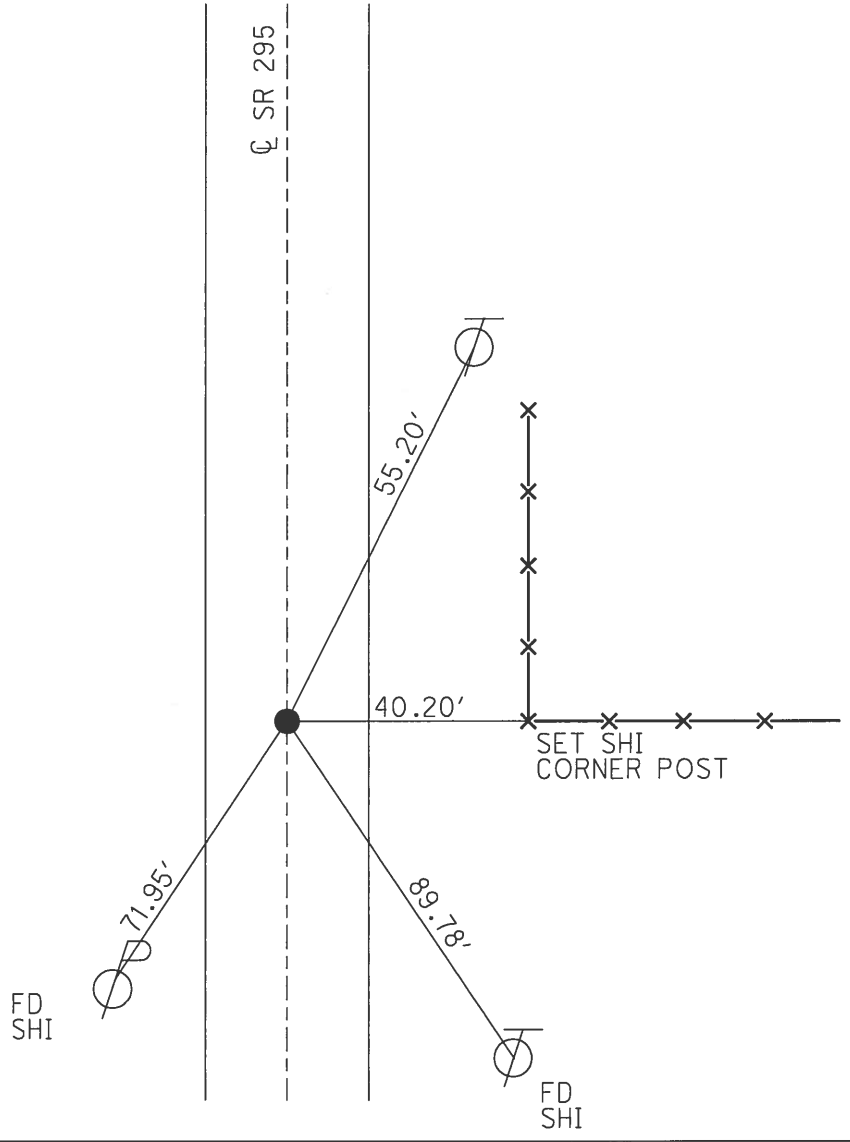
NOTES BEAUMONT DATE 9/3/02 ROUTE SR 295
 H.C. HOMAN WEATHER SUNNY COUNTY LUCAS
 R.C. BEAUMONT TEMP. 85° TOWNSHIP SWANTON
 _____ SECTION 22
 _____ T 7 N R 9 E

TYPE MONUMENT P.K. NAIL
 ON SURFACE - ~~BELOW~~ _____ ON _____
 LEFT - ☉ PAV'T - RIGHT _____ ON _____
11' TOLT _____ EDGE PAVEMENT
 S.L.M. 413+81



GRID: NORTHING: 688113.429 EASTING: 1605859.732

RECORD:
 FD HARROW TOOTH
 SPIKE 1" DOWN
 8/5/91
 SET MAG/WASHER
 11/26/02, DCH
 FD MAG/WASHER
 6/20/16, JFO
 UNCOVERED
 7/17/17, JFO

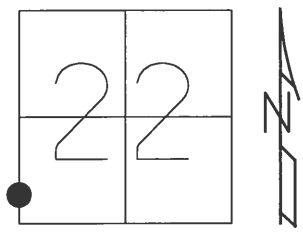


O.D.O.T. DISTRICT 2 SURVEY OFFICE (USE ONLY)

PERSONNEL _____ REFERENCE NO. 23 D SHEET 32 OF 45

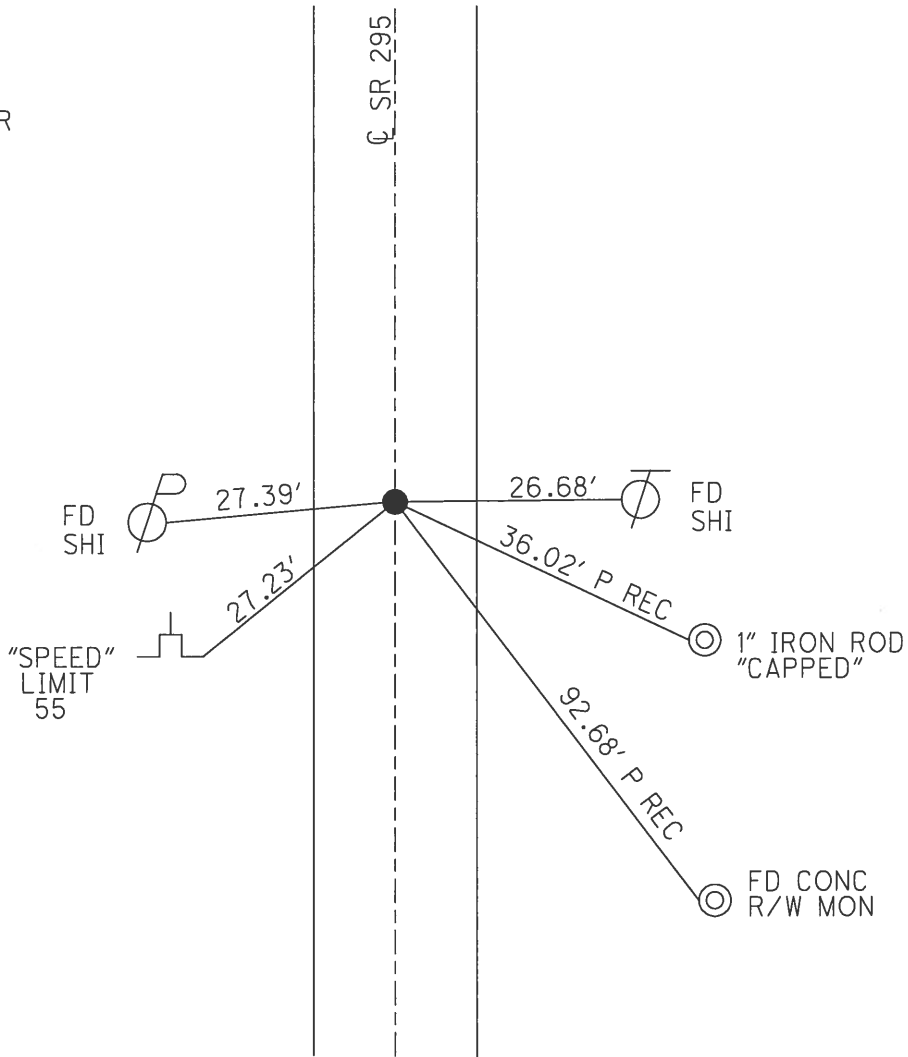
NOTES BEAUMONT DATE 9/3/02 ROUTE SR 295
 H.C. HOMAN WEATHER SUNNY COUNTY LUCAS
 R.C. BEAUMONT TEMP. 85° TOWNSHIP SWANTON
 _____ SECTION 22
 _____ T 7 N R 9 E

TYPE MONUMENT P.K. NAIL
 ON SURFACE - ~~BELOW~~ _____ ON _____
 LEFT - Q PAV'T - RIGHT _____ ON _____
11' TO LT _____ EDGE PAVEMENT
 S.L.M. _____ 416+53



GRID: NORTHING: 688385.812 EASTING: 1605862.383

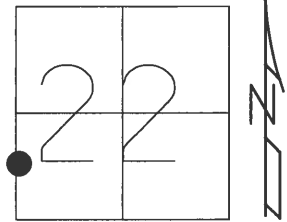
RECORD:
 FD RR SPIKE
 1" DOWN
 8/5/91
 SET MAG/WASHER
 11/26/02, DCH
 FD MAG/WASHER
 REFD23
 6/20/16, JFO
 UNCOVERED
 7/17/17, JFO



O.D.O.T. DISTRICT 2 SURVEY OFFICE (USE ONLY)

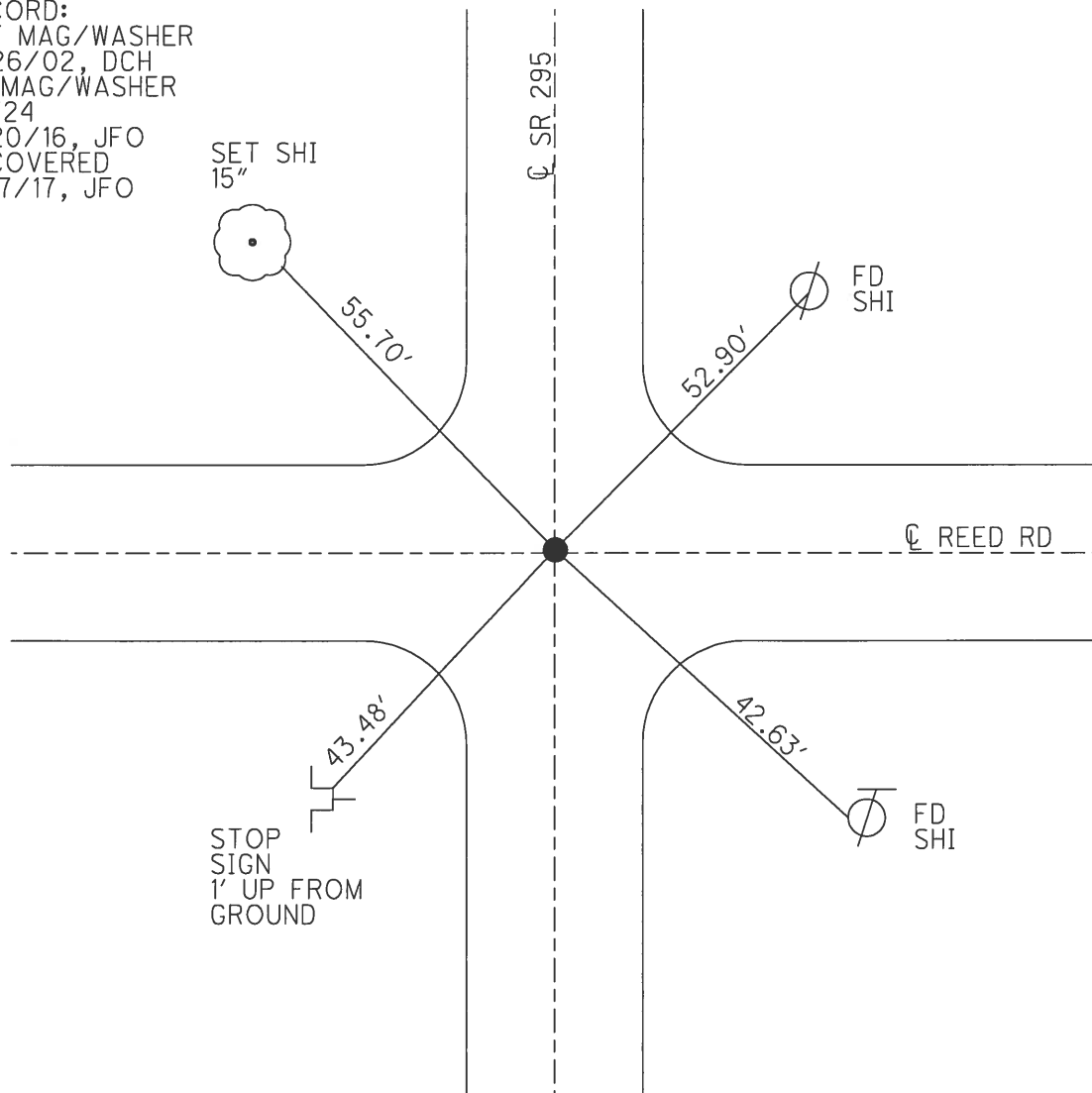
PERSONNEL _____ REFERENCE NO. 24 SHEET 33 OF 45
 NOTES HOMAN DATE 9/9/02 ROUTE SR 295
 H.C. HOMAN WEATHER SUNNY COUNTY LUCAS
 R.C. BROWN TEMP. 85° TOWNSHIP SWANTON
 _____ SECTION 22
 _____ T 7 N R 9 E

TYPE MONUMENT P.K. NAIL
~~ON SURFACE~~ - BELOW 3"
 LEFT - ☉ PAV'T - RIGHT ON
11' TO LT EDGE PAVEMENT
 S.L.M. 419+25



GRID: NORTHING: 688658.211 EASTING: 1605864.738

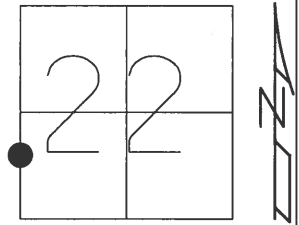
RECORD:
 SET MAG/WASHER
 11/26/02, DCH
 FD MAG/WASHER
 REF24
 6/20/16, JFO
 UNCOVERED
 7/17/17, JFO



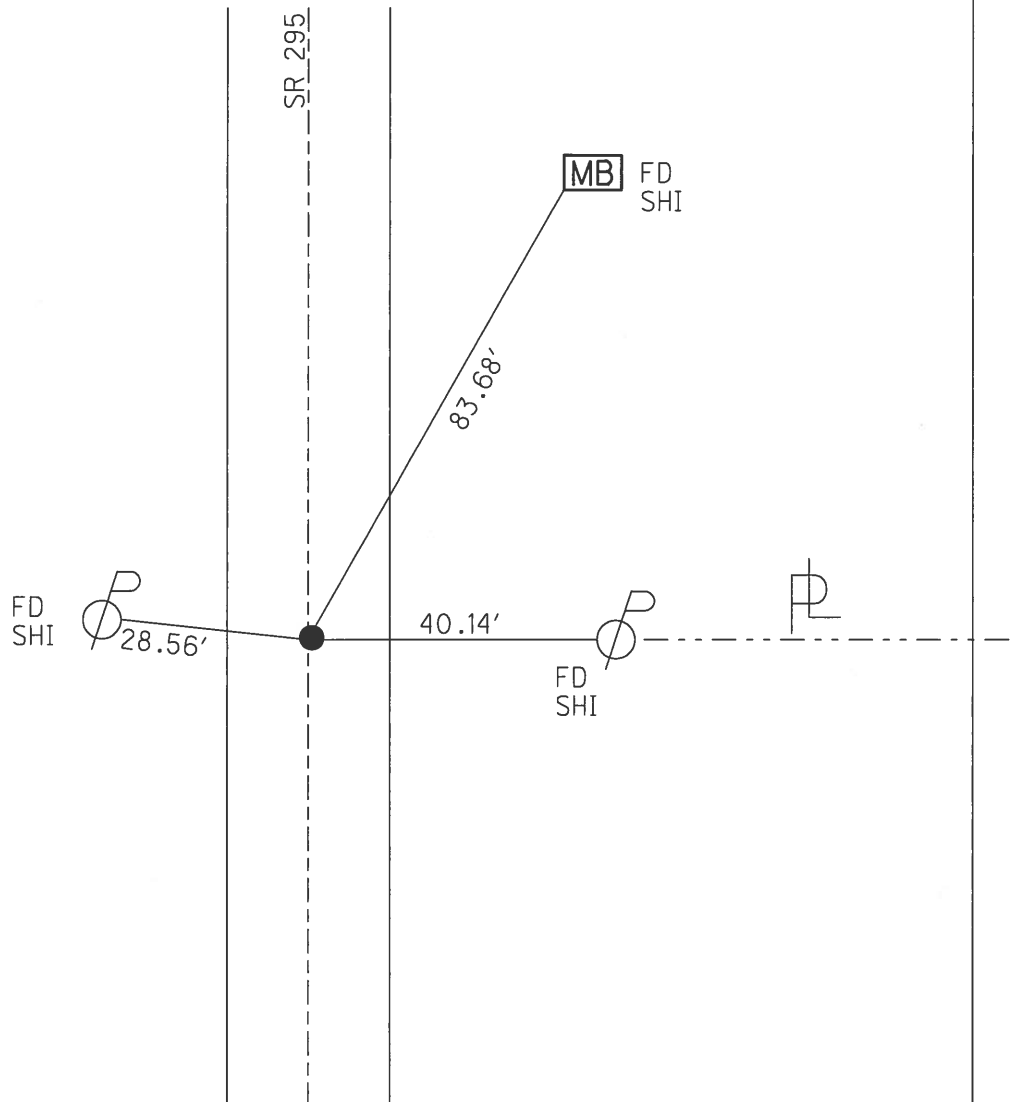
O.D.O.T. DISTRICT 2 SURVEY OFFICE (USE ONLY)

PERSONNEL _____ REFERENCE NO. 24 A SHEET 34 OF 45
 NOTES HOMAN DATE 9/9/02 ROUTE SR 295
 H.C. HOMAN WEATHER SUNNY COUNTY LUCAS
 R.C. BROWN TEMP. 88° TOWNSHIP SWANTON
 _____ SECTION 22
 _____ T 7 N R 9 E

TYPE MONUMENT P.K. NAIL
 ON SURFACE - ~~BELOW~~ _____ ON _____
~~LEFT~~ - C PAV'T - RIGHT .5'
11' TO LT EDGE PAVEMENT
 S.L.M. 422+36 @ 8 MILE MARKER
 GRID: NORTHING: 688967.566 EASTING: 1605867.610



RECORD:
 SET MAG/WASHER
 11/26/02, DCH
 FD MAG/WASHER
 REFA24
 6/20/16, JFO
 UNCOVERED
 7/17/17, JFO



O.D.O.T. DISTRICT 2 SURVEY OFFICE (USE ONLY)

PERSONNEL _____ REFERENCE NO. 24 B SHEET 35 OF 45

NOTES	<u>RHOADES</u>	DATE	<u>6/21/16</u>	ROUTE	<u>SR 295</u>
H.C.	<u>O'DONNELL</u>	WEATHER	<u>WINDY</u>	COUNTY	<u>LUCAS</u>
R.C.	<u>RHOADES</u>	TEMP.	<u>78°</u>	TOWNSHIP	<u>SWANTON</u>
	<u>KEFFER</u>			SECTION	<u>22</u>
				T	<u>7</u> N
				R	<u>9</u> E

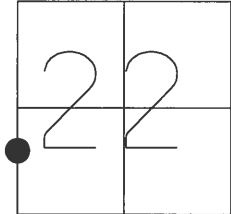
TYPE MONUMENT LG.R.R.SPIKE

~~ON SURFACE~~ - BELOW 4"

~~LEFT~~ - Q PAV'T - RIGHT 1'

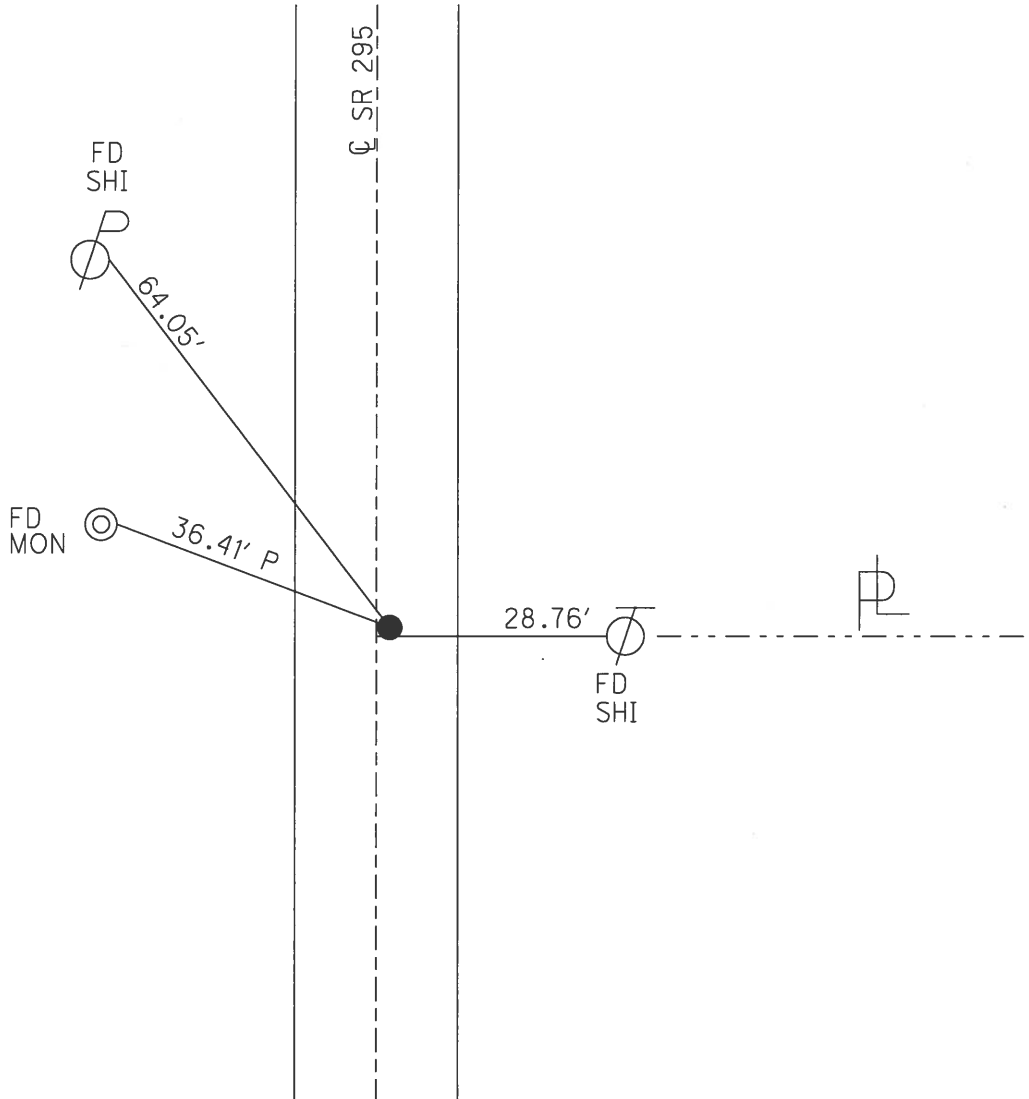
12' TO LT EDGE PAVEMENT

S.L.M. 425+45



GRID: NORTHING: 689276.886 EASTING: 1605870.504

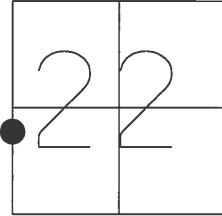
RECORD:
 SET MAG/WASHER
 11/26/02, DCH
 FD LG.R.R.SPIKE
 4" DOWN
 REFB24
 6/21/16, JFO
 SET MAG/WASHER
 NEWREFB24
 7/27/17, JFO



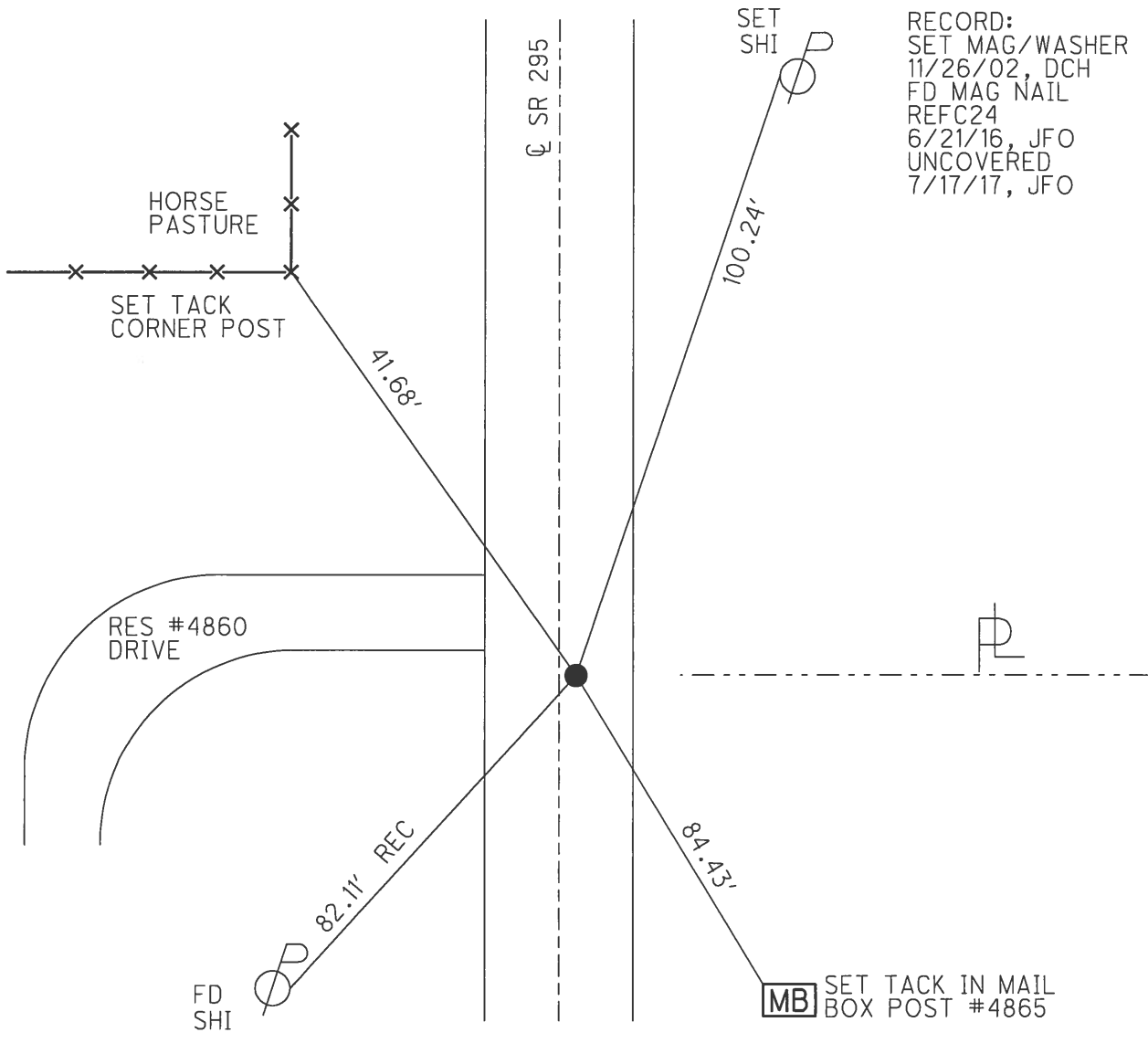
O.D.O.T. DISTRICT 2 SURVEY OFFICE (USE ONLY)

PERSONNEL	REFERENCE NO.	24C	SHEET	36	OF	45
NOTES	HOMAN	DATE	9/9/02	ROUTE	SR 295	
H.C.	HOMAN	WEATHER	SUNNY	COUNTY	LUCAS	
R.C.	BROWN	TEMP.	90°	TOWNSHIP	SWANTON	
				SECTION	22	
				T	7	N
				R	9	E

TYPE MONUMENT P.K. NAIL
 ON SURFACE - ~~BELOW~~ ON
~~LEFT~~ - CL PAV'T - RIGHT .5'
11' TO LT EDGE PAVEMENT
 S.L.M. 428+54



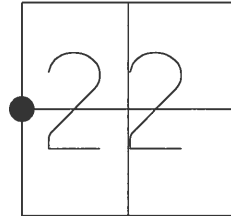
GRID: NORTHING: 689586.369 EASTING: 1605873.331



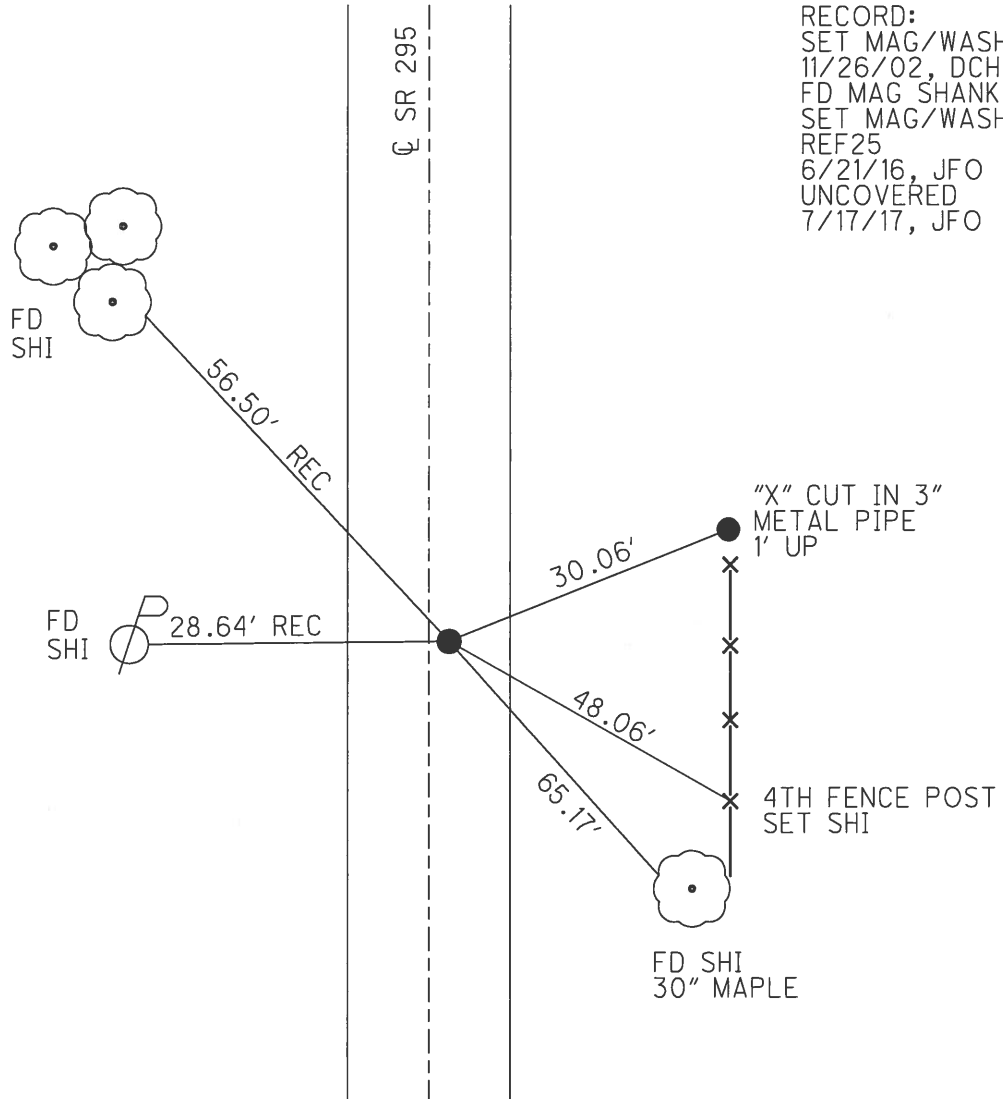
O.D.O.T. DISTRICT 2 SURVEY OFFICE (USE ONLY)

PERSONNEL _____ REFERENCE NO. 25 SHEET 37 OF 45
 NOTES HOMAN DATE 9/9/02 ROUTE SR 295
 H.C. HOMAN WEATHER SUNNY COUNTY LUCAS
 R.C. BROWN TEMP. 90° TOWNSHIP SWANTON
 _____ SECTION 22
 _____ T 7 N R 9 E

TYPE MONUMENT P.K. NAIL
 ON SURFACE - ~~BELOW~~ _____ ON _____
~~LEFT~~ - CL PAV'T - RIGHT 1.5'
11' TO LT EDGE PAVEMENT
 S.L.M. 432+54



GRID: NORTHING: 689986.352 EASTING: 1605876.833

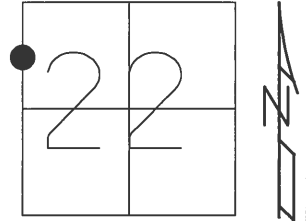


RECORD:
 SET MAG/WASHER
 11/26/02, DCH
 FD MAG SHANK
 SET MAG/WASHER
 REF25
 6/21/16, JFO
 UNCOVERED
 7/17/17, JFO

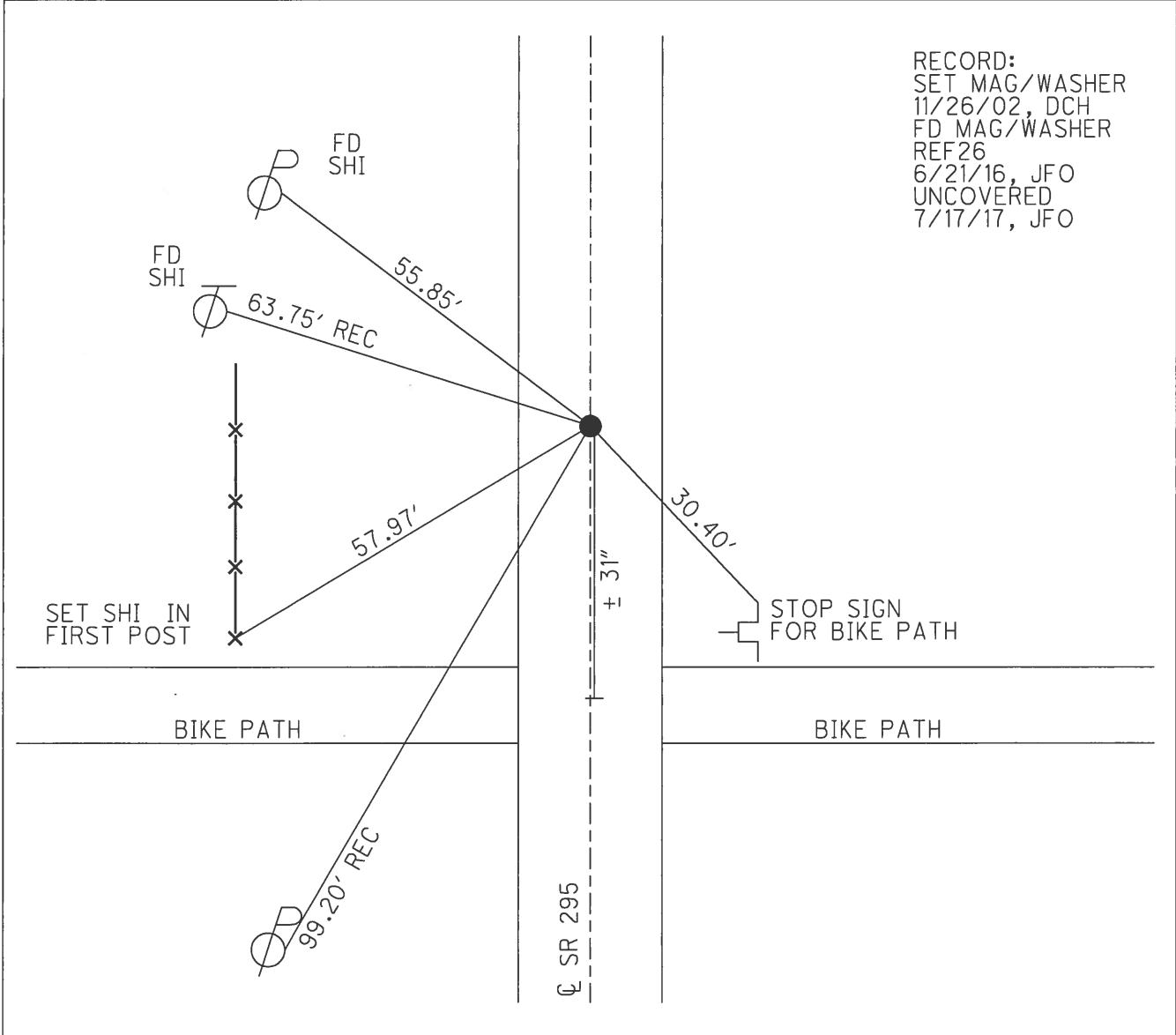
O.D.O.T. DISTRICT 2 SURVEY OFFICE (USE ONLY)

PERSONNEL _____ REFERENCE NO. 26 SHEET 38 OF 45
 NOTES HOMAN DATE 9/9/02 ROUTE SR 295
 H.C. HOMAN WEATHER SUNNY COUNTY LUCAS
 R.C. BROWN TEMP. 90° TOWNSHIP SWANTON
 _____ SECTION 22
 _____ T 7 N R 9 E

TYPE MONUMENT P.K. NAIL
 ON SURFACE - ~~BELOW~~ ON
 LEFT - ☉ PAV'T - RIGHT ON
11' TO LT EDGE PAVEMENT
 S.L.M. 445+67



GRID: NORTHING: 691299.408 EASTING: 1605885.095



RECORD:
 SET MAG/WASHER
 11/26/02, DCH
 FD MAG/WASHER
 REF26
 6/21/16, JFO
 UNCOVERED
 7/17/17, JFO

O.D.O.T. DISTRICT 2 SURVEY OFFICE (USE ONLY)

PERSONNEL _____ REFERENCE NO. 27 SHEET 39 OF 45

NOTES BROWN DATE 9/9/02 ROUTE SR 295

H.C. HOMAN WEATHER SUNNY COUNTY LUCAS

R.C. BROWN TEMP. 90° TOWNSHIP SWANTON

SECTION 15

T 7 N R 9 E

TYPE MONUMENT P.K. NAIL

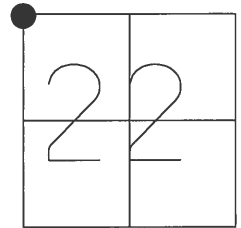
ON SURFACE - ~~BELOW~~ ON

LEFT - ☉ PAV'T - ~~RIGHT~~ ON

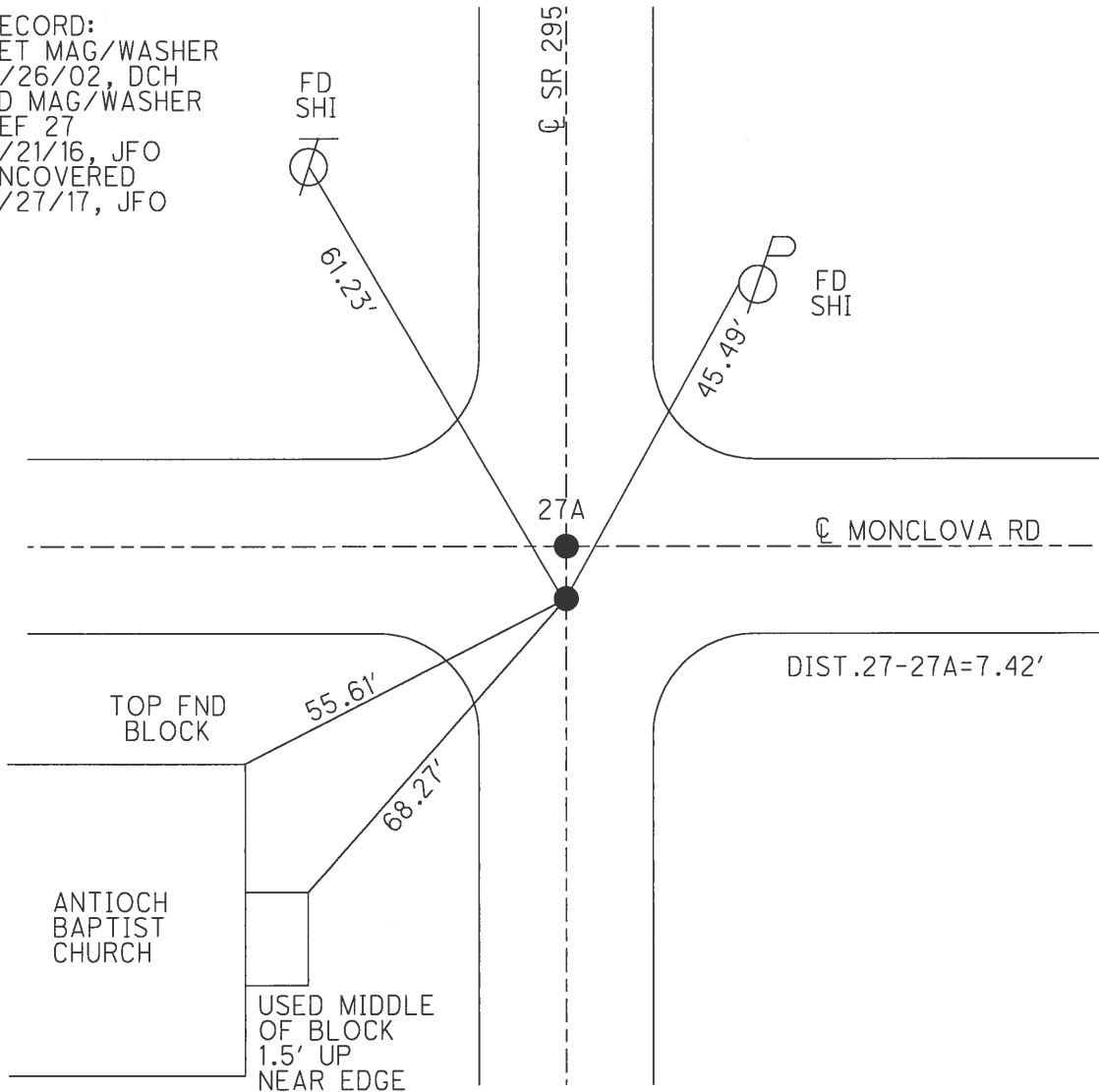
11' TO LT EDGE PAVEMENT

S.L.M. 458+82

GRID: NORTHING: 692614.038 EASTING: 1605893.288



RECORD:
 SET MAG/WASHER
 11/26/02, DCH
 FD MAG/WASHER
 REF 27
 6/21/16, JFO
 UNCOVERED
 7/27/17, JFO




O.D.O.T. DISTRICT 2 SURVEY OFFICE (USE ONLY)

PERSONNEL _____ REFERENCE NO. 27 A SHEET 40 OF 45

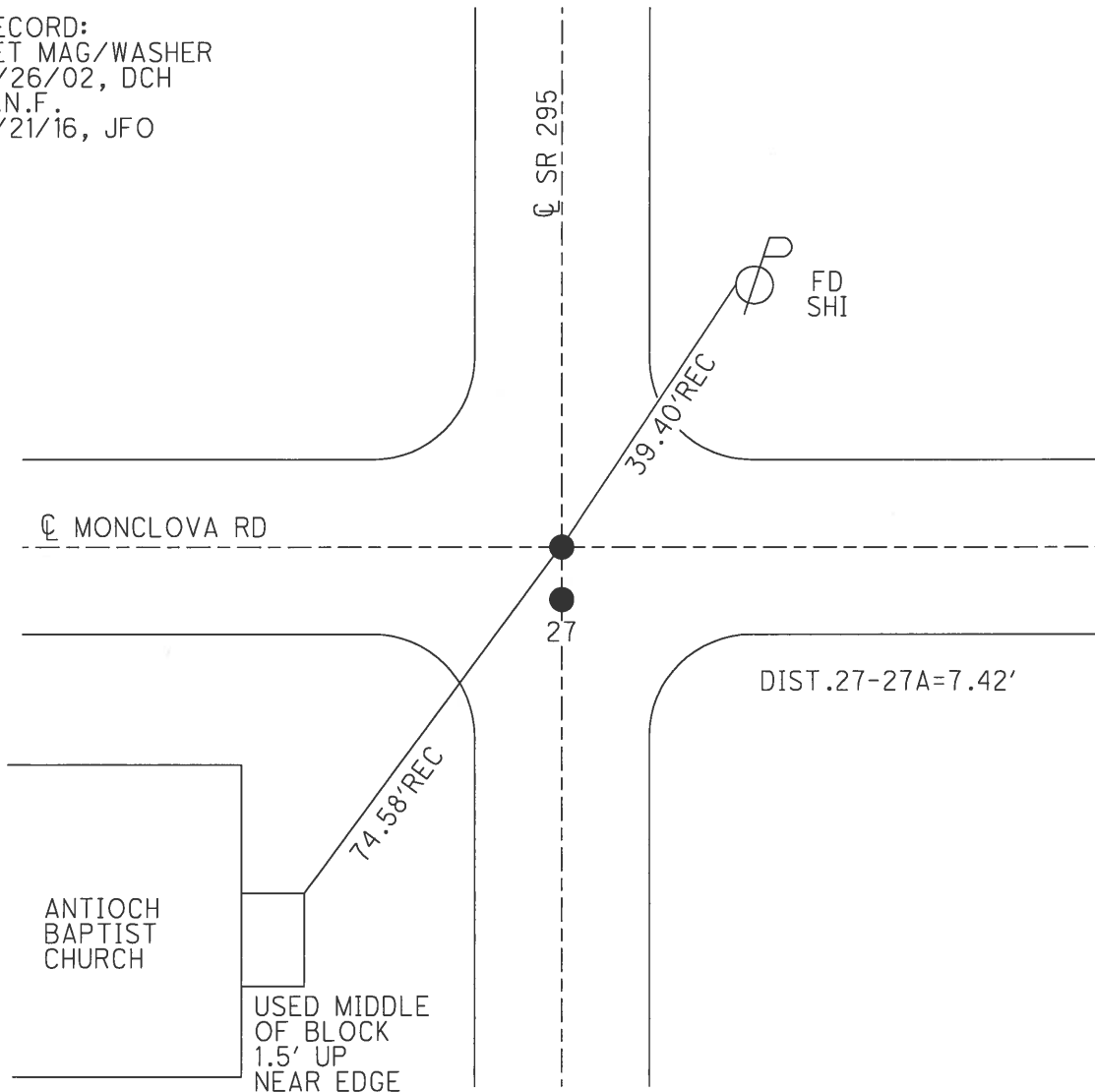
NOTES BROWN DATE 9/9/02 ROUTE SR 295
 H.C. HOMAN WEATHER SUNNY COUNTY LUCAS
 R.C. BROWN TEMP. 90° TOWNSHIP SWANTON
 _____ SECTION 15
 _____ T 7 N R 9 E

TYPE MONUMENT P.K.NAIL
 ON SURFACE - ~~BELOW~~ ON
 LEFT - ☉ PAV'T - RIGHT ON
11' TO LT EDGE PAVEMENT
 S.L.M. 458+89



GRID: NORTHING: _____ EASTING: _____

RECORD:
 SET MAG/WASHER
 11/26/02, DCH
 D.N.F.
 6/21/16, JFO




O.D.O.T. DISTRICT 2 SURVEY OFFICE (USE ONLY)

PERSONNEL _____ REFERENCE NO. 27 B SHEET 41 OF 45

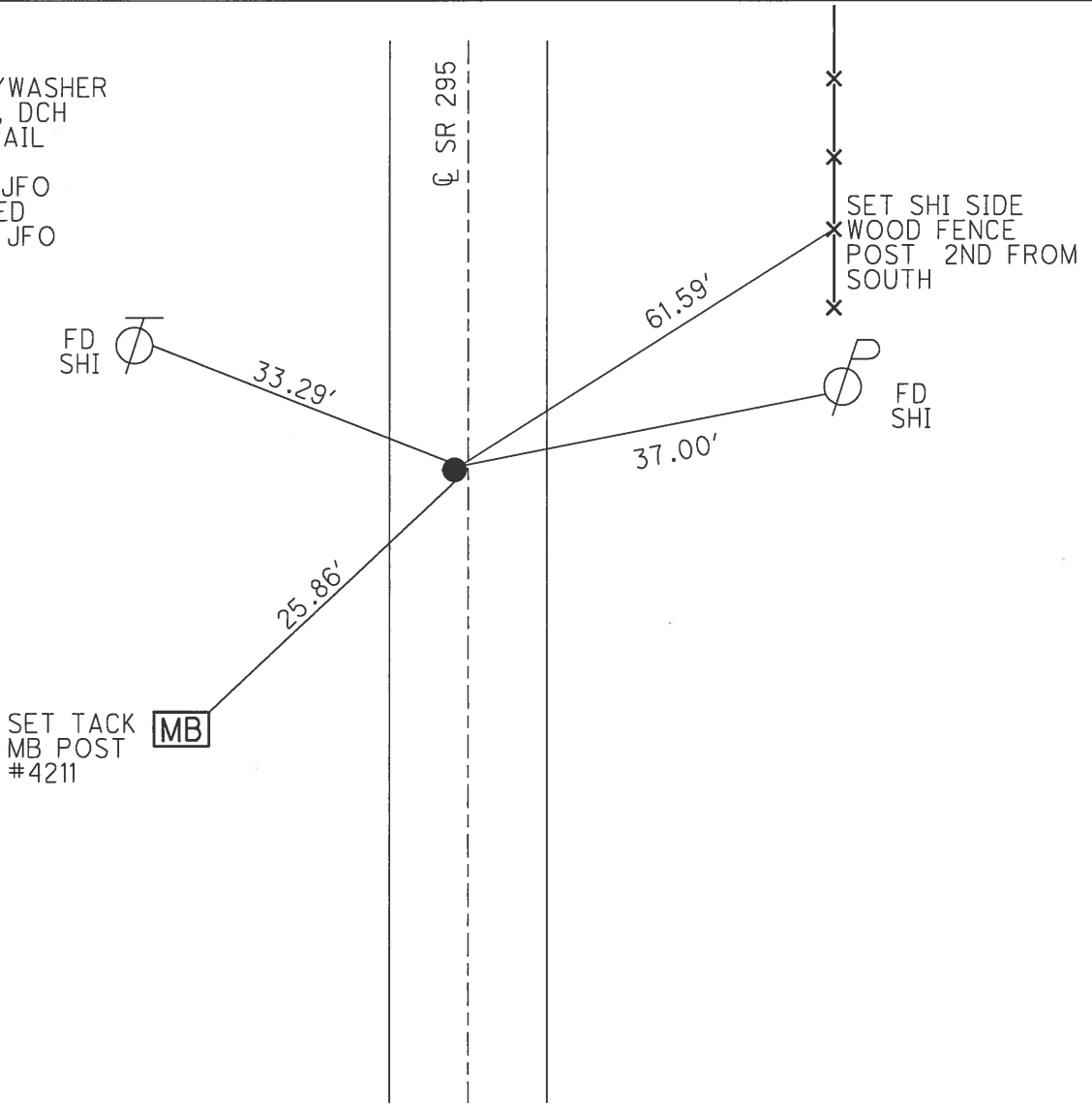
NOTES BROWN DATE 9/9/02 ROUTE SR 295
 H.C. HOMAN WEATHER SUNNY COUNTY LUCAS
 R.C. BROWN TEMP. 90° TOWNSHIP SWANTON
 _____ SECTION 15
 _____ T 7 N R 9 E

TYPE MONUMENT P.K. NAIL
 ON SURFACE - ~~BELOW~~ ON
 LEFT - Q PAV'T - ~~RIGHT~~ 1'
10' TOLT EDGE PAVEMENT
 S.L.M. 472+09



GRID: NORTHING: 693940.698 EASTING: 1605917.807

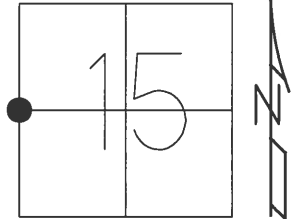
RECORD:
 SET MAG/WASHER
 11/26/02, DCH
 FD MAG NAIL
 REFB27
 6/21/16, JFO
 UNCOVERED
 7/27/17, JFO



O.D.O.T. DISTRICT 2 SURVEY OFFICE (USE ONLY)

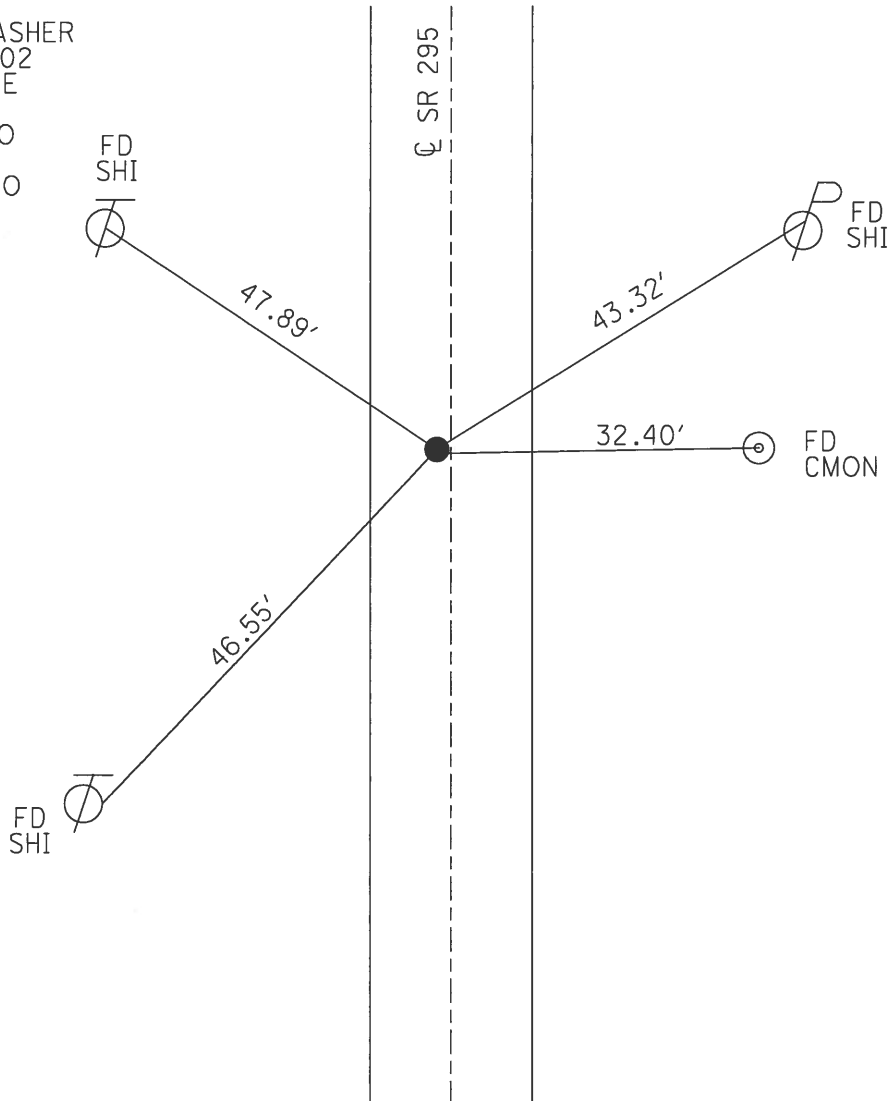
PERSONNEL	REFERENCE NO.	<u>28</u>	SHEET	<u>42</u>	OF	<u>45</u>
NOTES	<u>RHOADES</u>	DATE	<u>9/9/02</u>	ROUTE	<u>SR 295</u>	
H.C.	<u>O'DONNELL</u>	WEATHER	<u>SUNNY</u>	COUNTY	<u>LUCAS</u>	
R.C.	<u>HELDMAN</u>	TEMP.	<u>87°</u>	TOWNSHIP	<u>SWANTON</u>	
				SECTION	<u>15</u>	
				<u>T 7 N R 9 E</u>		

TYPE MONUMENT R.R.SPIKE
~~ON SURFACE~~ - BELOW 3"
 LEFT - ℄ PAV'T - ~~RIGHT~~ 1.5'
9.5' TO LT EDGE PAVEMENT
 S.L.M. 485+36



GRID: NORTHING: 695267.287 EASTING: 1605942.347

RECORD:
 SET MAG/WASHER
 DCH, 11/26/02
 FD R.R.SPIKE
 3" DOWN
 6/21/16, JFO
 UNCOVERED
 7/27/17, JFO

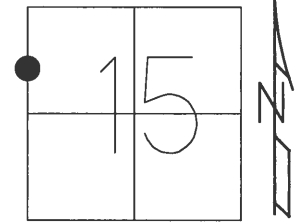


O.D.O.T. DISTRICT 2 SURVEY OFFICE (USE ONLY)

PERSONNEL _____ REFERENCE NO. 28 A SHEET 43 OF 45

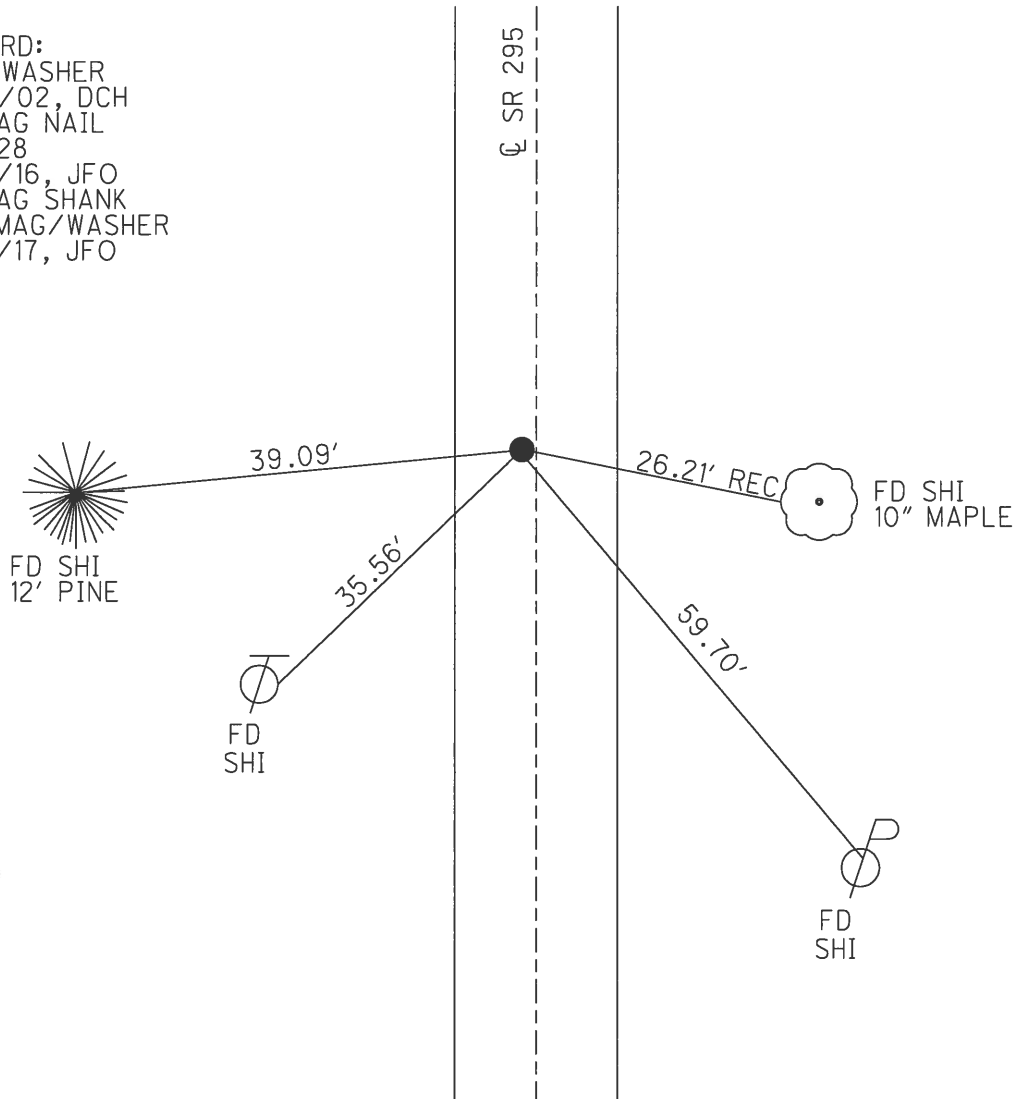
NOTES BROWN DATE 9/9/02 ROUTE SR 295
 H.C. HOMAN WEATHER SUNNY COUNTY LUCAS
 R.C. BROWN TEMP. 87° TOWNSHIP SWANTON
 _____ SECTION 15
 _____ T 7 N R 9 E

TYPE MONUMENT P.K. SHANK
 ON SURFACE - ~~BELOW~~ _____ ON _____
 LEFT - ☉ PAV'T - ~~RIGHT~~ 1.2'
9.8' TO LT EDGE PAVEMENT
 S.L.M. 495+36



GRID: NORTHING: 696266.773 EASTING: 1605952.037

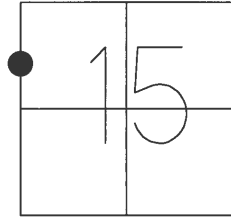
RECORD:
 MAG/WASHER
 11/26/02, DCH
 FD MAG NAIL
 REFA28
 6/22/16, JFO
 FD MAG SHANK
 SET MAG/WASHER
 7/27/17, JFO



O.D.O.T. DISTRICT 2 SURVEY OFFICE (USE ONLY)

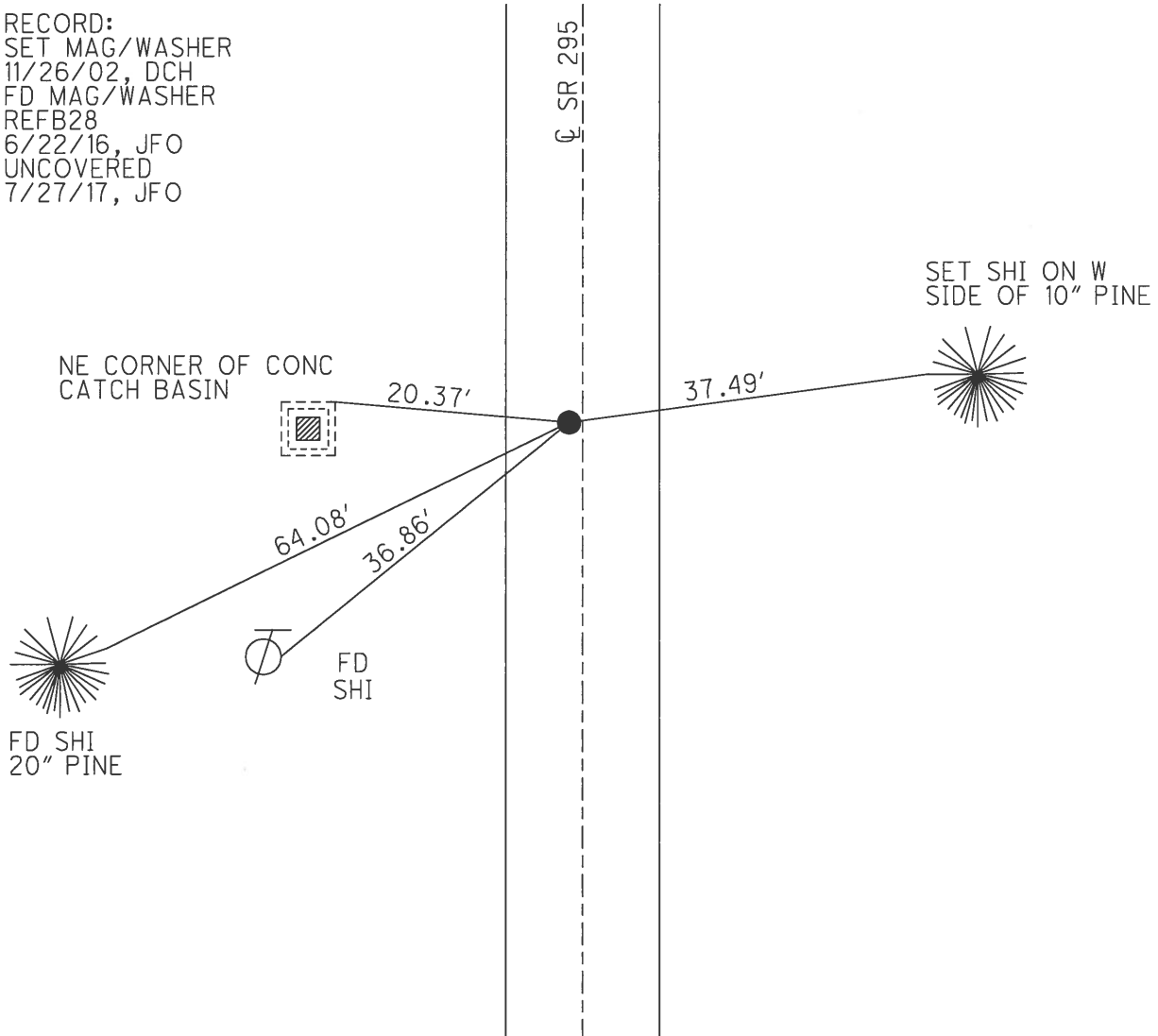
PERSONNEL	REFERENCE NO.	<u>28 B</u>	SHEET	<u>44</u>	OF	<u>45</u>
NOTES	<u>BROWN</u>	DATE	<u>9/9/02</u>	ROUTE	<u>SR 295</u>	
H.C.	<u>HOMAN</u>	WEATHER	<u>SUNNY</u>	COUNTY	<u>LUCAS</u>	
R.C.	<u>BROWN</u>	TEMP.	<u>87°</u>	TOWNSHIP	<u>SWANTON</u>	
				SECTION	<u>15</u>	
				T	<u>7</u>	N
				R	<u>9</u>	E

TYPE MONUMENT P.K. SHANK
 ON SURFACE - ~~BELOW~~ ON
 LEFT - CL PAV'T - ~~RIGHT~~ 1'
10' TO LT EDGE PAVEMENT
 S.L.M. 498+68



GRID: NORTHING: 696599.838 EASTING: 1605955.365

RECORD:
 SET MAG/WASHER
 11/26/02, DCH
 FD MAG/WASHER
 REFB28
 6/22/16, JFO
 UNCOVERED
 7/27/17, JFO



O.D.O.T. DISTRICT 2 SURVEY OFFICE (USE ONLY)

PERSONNEL _____ REFERENCE NO. 28 C SHEET 45 OF 45

NOTES STONE DATE 4/27/82 ROUTE SR 295

H.C. NOUSER WEATHER COOL COUNTY LUCAS

R.C. MICHALAK TEMP. 50° TOWNSHIP SWANTON

SECTION 9

T 7 N R 9 E

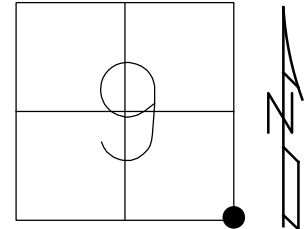
TYPE MONUMENT MONBOX W/1" IPIN

ON SURFACE - ~~BELOW~~ ON

LEFT - ☉ PAV'T - RIGHT ON

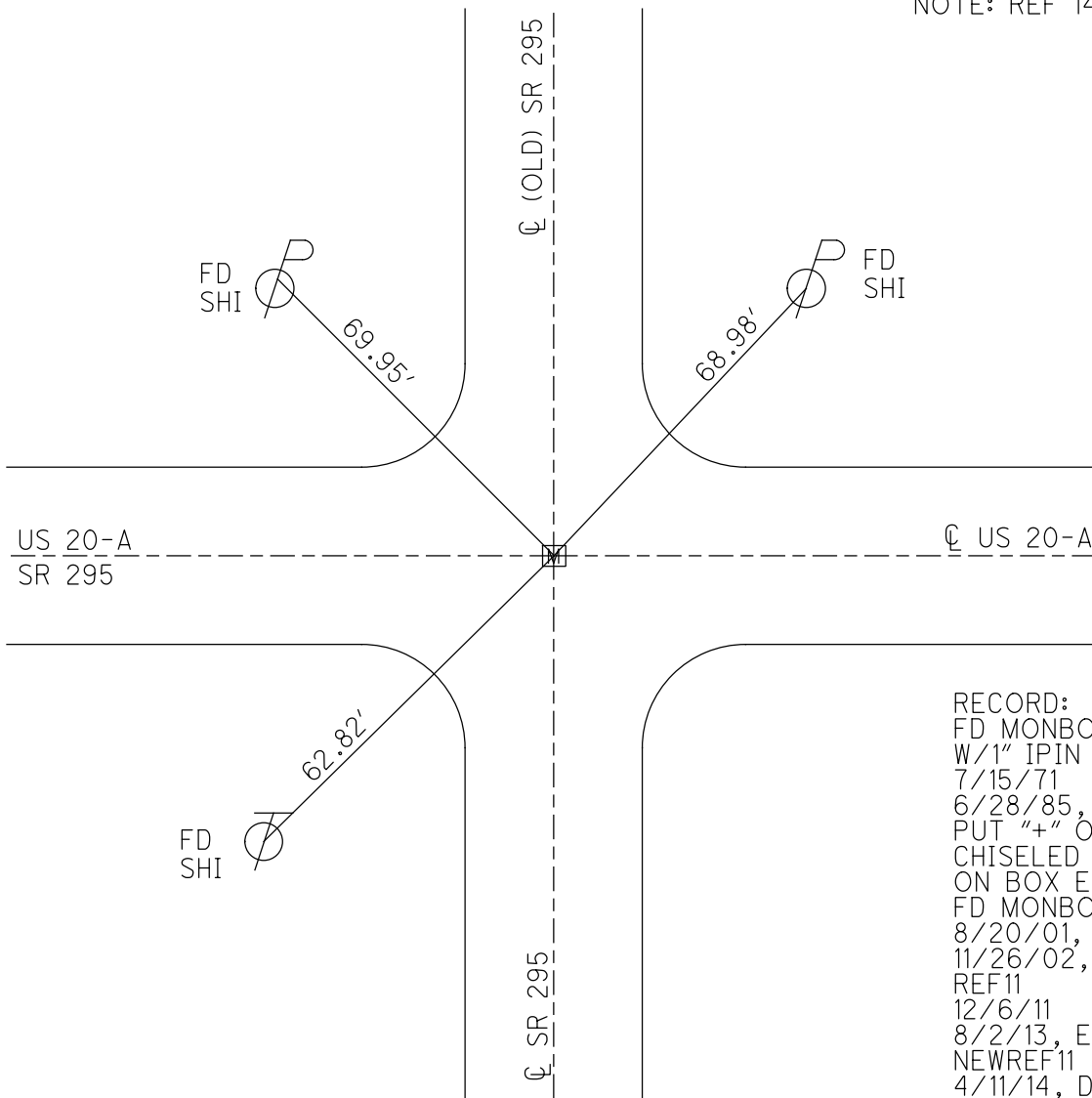
- TO - EDGE PAVEMENT

S.L.M. 512+00.9



GRID: NORTHING: 697932.782 EASTING: 1605968.351

NOTE: REF 14 US 20A



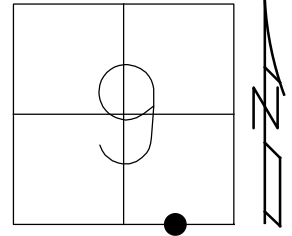
RECORD:
 FD MONBOX
 W/1" IPIN
 7/15/71
 6/28/85, IRS
 PUT "+" ON LID
 CHISELED MARKS
 ON BOX EDGES
 FD MONBOX
 8/20/01, BC
 11/26/02, DCH
 REF11
 12/6/11
 8/2/13, EBW
 NEWREF11
 4/11/14, DCH

O.D.O.T. DISTRICT 2 SURVEY OFFICE (USE ONLY)

PERSONNEL _____ REFERENCE NO. 28 CA SHEET 1 OF 9
 NOTES WESTFALL DATE 8/2/13 ROUTE SR 295
 H.C. ROUSOS WEATHER SUNNY COUNTY LUCAS
 R.C. WESTFALL TEMP. 70° TOWNSHIP SWANTON
 _____ KEFFER _____ SECTION 9

 T 7 N R 9 E

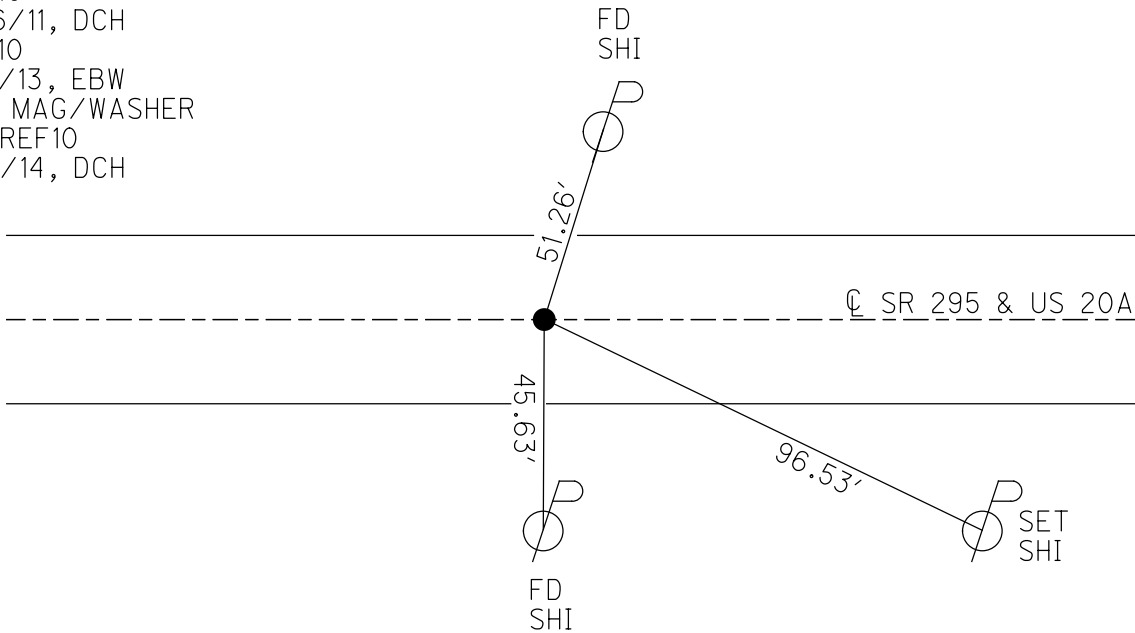
TYPE MONUMENT SQ BOLT
~~ON SURFACE~~ - BELOW 1 1/2"
 LEFT - ☉ PAV'T - RIGHT -
- TO - EDGE PAVEMENT
 S.L.M. 525+18.9



GRID: NORTHING: 697948.754 EASTING: 1604650.413

RECORD:
 FD 1 1/2" SQ BOLT
 3" DOWN
 4/30/85
 6/28/85, IRS
 FD BOLT
 1 1/2" DOWN
 REF10
 12/6/11, DCH
 REF10
 8/2/13, EBW
 SET MAG/WASHER
 NEWREF10
 4/11/14, DCH

NOTE: REF 13 US 20A

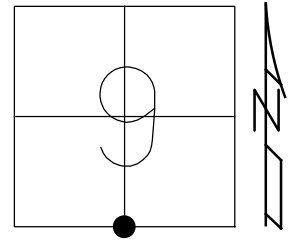


O.D.O.T. DISTRICT 2 SURVEY OFFICE (USE ONLY)

PERSONNEL _____ REFERENCE NO. 28 CB SHEET 2 OF 9
 NOTES WESTFALL DATE 8/2/13 ROUTE SR 295
 H.C. ROUSOS WEATHER SUNNY COUNTY LUCAS
 R.C. WESTFALL TEMP. 70° TOWNSHIP SWANTON
 KEFFER SECTION 9
 T 7 N R 9 E

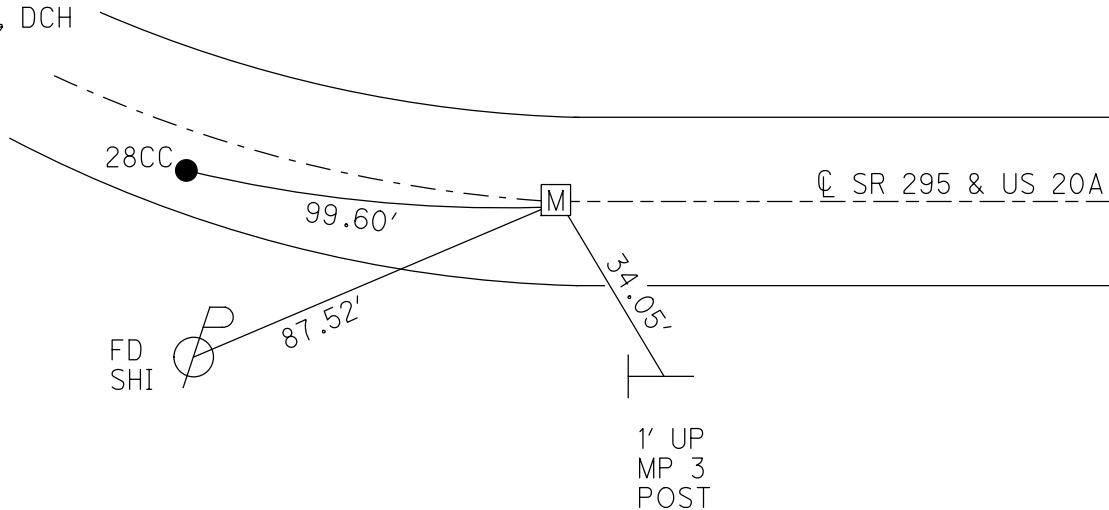
TYPE MONUMENT MONBOX W/ 5/8" IPIN
 ON SURFACE - ~~BELOW~~ ON
 LEFT - ☉ PAV'T - RIGHT -
- TO - EDGE PAVEMENT
 S.L.M. 537+37.4

GRID: NORTHING: 697963.543 EASTING: 1603432.044



RECORD:
 FD MONBOX
 W/1 1/2" SQ BOLT
 SET BY LUCAS CO
 6/28/85, IS
 FD MONBOX
 REF9
 12/6/11, DCH
 FD MONBOX
 W/ 5/8" IPIN
 NEWREF9
 8/2/13, EBW
 4/11/14, DCH

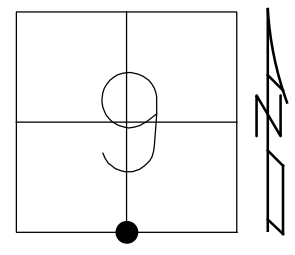
NOTE: REF 12A US 20A



O.D.O.T. DISTRICT 2 SURVEY OFFICE (USE ONLY)

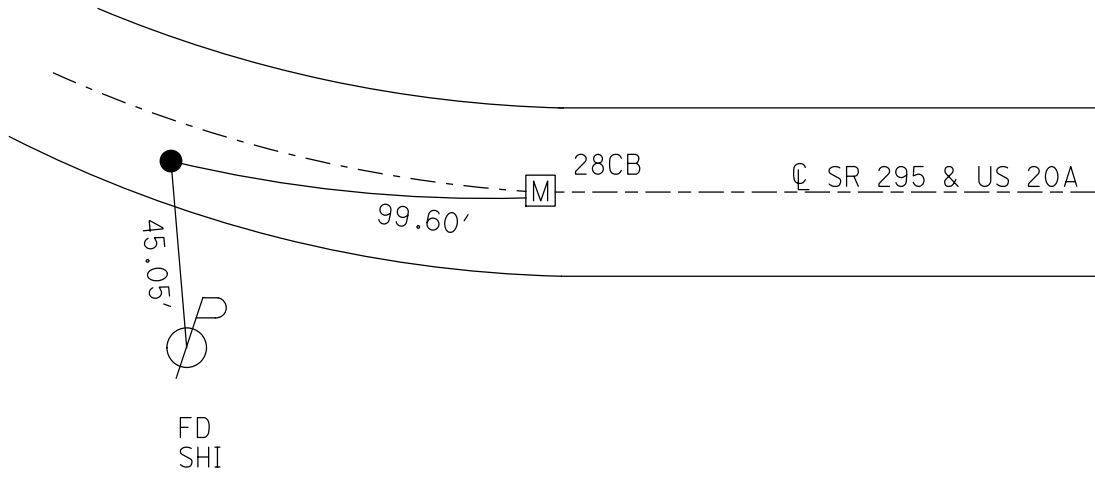
PERSONNEL _____ REFERENCE NO. 28 CC SHEET 3 OF 9
NOTES WESTFALL DATE 8/2/13 ROUTE SR 295
H.C. ROUSOS WEATHER SUNNY COUNTY LUCAS
R.C. WESTFALL TEMP. 70° TOWNSHIP SWANTON
KEFFER SECTION 9
T 7 N R 9 E

TYPE MONUMENT 1 1/2" SQ BOLT
~~ON SURFACE~~ - BELOW 1 1/2"
LEFT - ☉ PAV'T - RIGHT -
- TO - EDGE PAVEMENT
S.L.M. 538+37
GRID: NORTHING: 697964.710 EASTING: 1603332.463



RECORD:
FD MONBOX
W/1 1/2" SQ BOLT
6/28/85, IS
FD BOLT
1 1/2" DOWN
REF8
12/6/11, DCH
SET MAG/WASHER
NEWREF8
8/2/13, EBW
4/11/14, DCH

NOTE: REF 12 US 20A



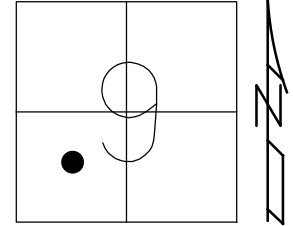
O.D.O.T. DISTRICT 2 SURVEY OFFICE (USE ONLY)

PERSONNEL _____ REFERENCE NO. 28 CD SHEET 4 OF 9

NOTES WESTFALL DATE 8/2/13 ROUTE SR 295
 H.C. ROUSOS WEATHER SUNNY COUNTY LUCAS
 R.C. WESTFALL TEMP. 70° TOWNSHIP SWANTON
 _____ KEFFER _____ SECTION 9
 _____ T 7 N R 9 E

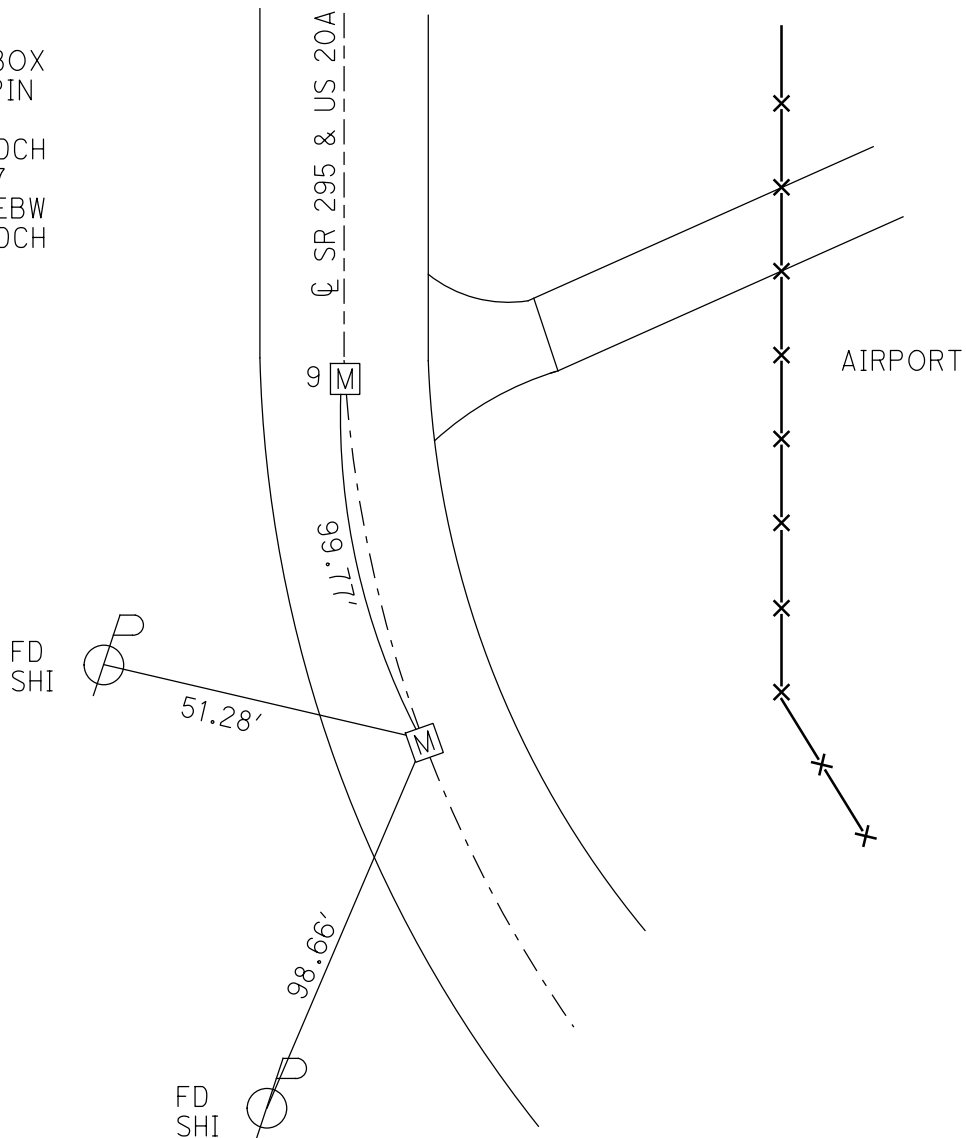
TYPE MONUMENT MONBOX W/ 1" IPIN
 ON SURFACE - ~~BELOW~~ ON
 LEFT - ☉ PAV'T - RIGHT -
- TO - EDGE PAVEMENT
 S.L.M. 558+72.9

GRID: NORTHING: 699300.745 EASTING: 1602017.285



NOTE: REF 7B US 20A

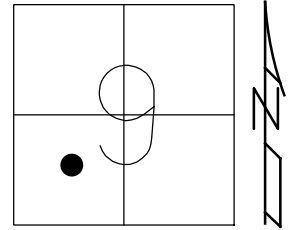
RECORD:
 FD MON BOX
 W/1/2" IPIN
 SV3986
 12/6/11, DCH
 NEWREFB7
 8/2/13, EBW
 4/11/14, DCH



O.D.O.T. DISTRICT 2 SURVEY OFFICE (USE ONLY)

PERSONNEL _____ REFERENCE NO. 28 CE SHEET 5 OF 9
NOTES WESTFALL DATE 8/2/13 ROUTE SR 295
H.C. ROUSOS WEATHER SUNNY COUNTY LUCAS
R.C. WESTFALL TEMP. 70° TOWNSHIP SWANTON
KEFFER SECTION 9
T 7 N R 9 E

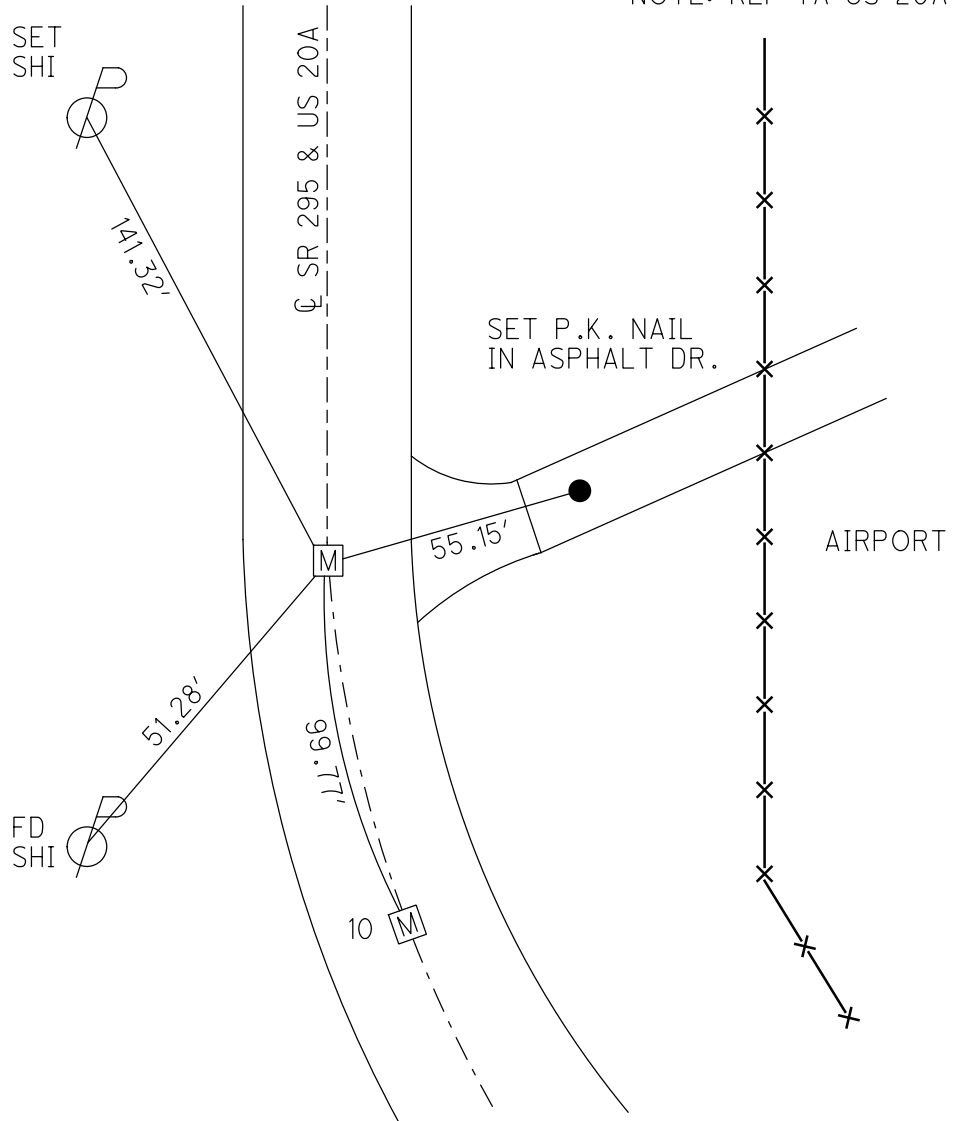
TYPE MONUMENT MONBOX W/1" IPIN
ON SURFACE - ~~BELOW~~ ON _____
LEFT - Q PAV'T - RIGHT - _____
- TO - EDGE PAVEMENT
S.L.M. 559+72.7



GRID: NORTHING: 699398.513 EASTING: 1602016.865

NOTE: REF 7A US 20A

RECORD:
FD MON BOX
W/1" IPIN
SV3985
12/6/11, DCH
NEWREFA7
8/2/13, EBW
4/11/14, DCH



O.D.O.T. DISTRICT 2 SURVEY OFFICE (USE ONLY)

PERSONNEL

REFERENCE NO. 28 CF

SHEET 6 OF 9

NOTES WESTFALL

DATE 8/2/13

ROUTE SR 295

H.C. ROUSOS

WEATHER SUNNY

COUNTY LUCAS

R.C. WESTFALL

TEMP. 70°

TOWNSHIP SWANTON

KEFFER

SECTION 9

T 7 N R 9 E

TYPE MONUMENT 2" SQ. BOLT

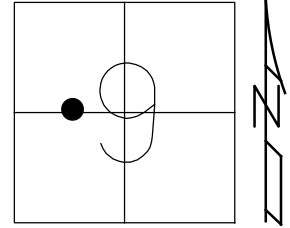
~~ON SURFACE~~ - BELOW 2"

LEFT - ☉ PAV'T - RIGHT -

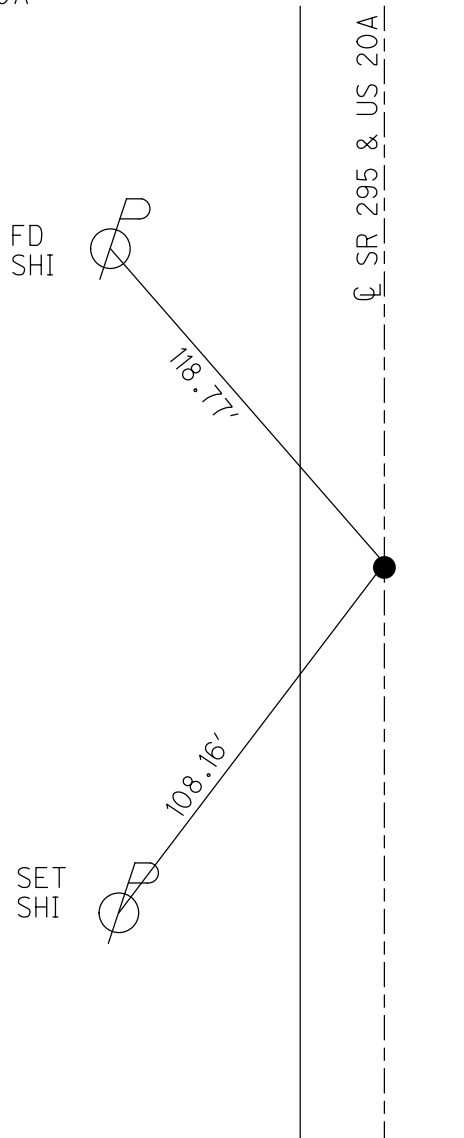
- TO - EDGE PAVEMENT

S.L.M. 571+54.85

GRID: NORTHING: 700580.729 EASTING: 1602019.061



NOTE: REF 7 US 20A



RECORD:
FD SQ BOLT
3" DEEP
6/28/85, IRS
FD SQ BOLT
REF7
12/6/11, DCH
SET MAG/WASHER
NEWREF7
8/2/13, EBW
4/11/14, DCH

O.D.O.T. DISTRICT 2 SURVEY OFFICE (USE ONLY)

PERSONNEL _____ REFERENCE NO. 28 D SHEET 7 OF 9
 NOTES HOMAN DATE 7/29/16 ROUTE SR 295
 H.C. HOMAN WEATHER CLOUDY COUNTY LUCAS
 R.C. KEFFER TEMP. 75°F TOWNSHIP SWANTON
 _____ SECTION 9
 _____ T 7 N R 9 E

TYPE MONUMENT R.R.SPIKE

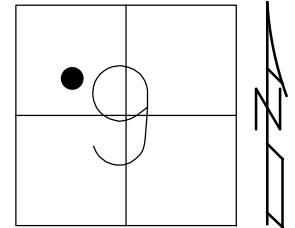
~~ON SURFACE~~ - BELOW 8"

LEFT - ☉ PAV'T - RIGHT ON

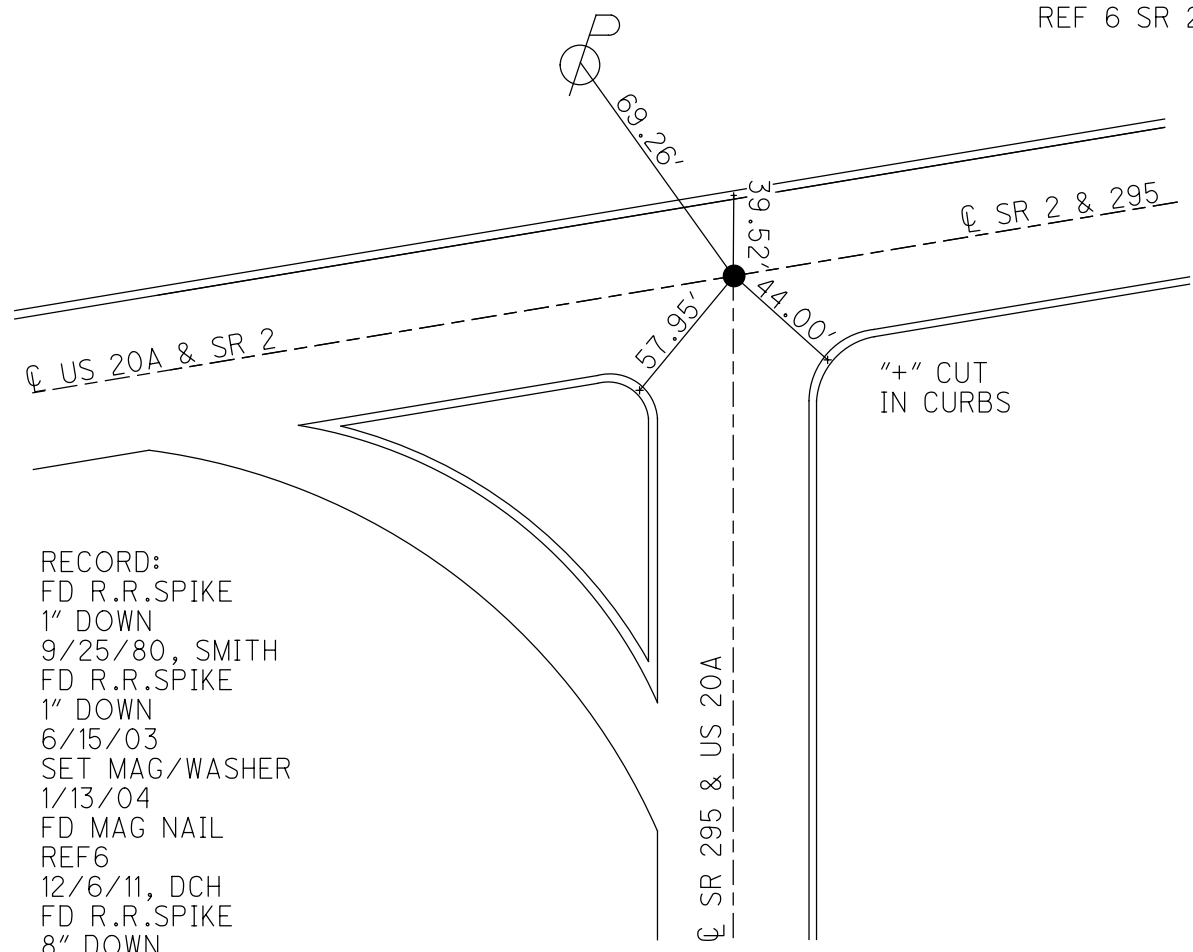
- TO - EDGE PAVEMENT

S.L.M. 581+37.1

GRID: NORTHING: 701562.906 EASTING: 1602020.194



NOTE: REF 6 US 20A
REF 6 SR 2



RECORD:
 FD R.R.SPIKE
 1" DOWN
 9/25/80, SMITH
 FD R.R.SPIKE
 1" DOWN
 6/15/03
 SET MAG/WASHER
 1/13/04
 FD MAG NAIL
 REF6
 12/6/11, DCH
 FD R.R.SPIKE
 8" DOWN
 7/29/16, DCH
 SET MAG/WASHER
 NEWREF5
 10/05/16, DCH

O.D.O.T. DISTRICT 2 SURVEY OFFICE (USE ONLY)

PERSONNEL _____ REFERENCE NO. 28 E SHEET 8 OF 9
 NOTES HOMAN _____ DATE 6/15/03 ROUTE SR 295
 H.C. HOMAN _____ WEATHER FAIR COUNTY LUCAS
 R.C. RYALL _____ TEMP. 75°F TOWNSHIP SWANTON
 _____ SECTION 9
 _____ T 7 N R 5 E

TYPE MONUMENT MAG NAIL

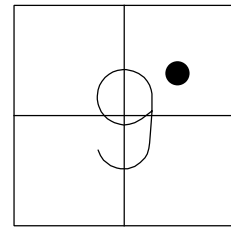
ON SURFACE - ~~BELOW~~ ON _____

~~LEFT~~ - Q PAV'T - RIGHT 18.8'

8.2' TO S EDGE PAVEMENT

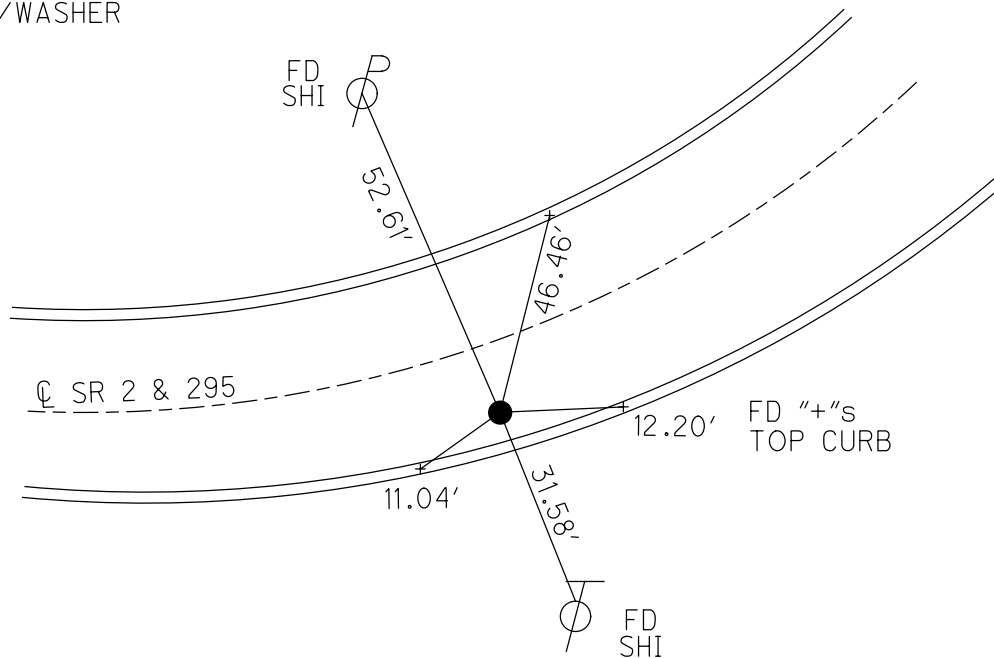
S.L.M. _____ 597+93

GRID: NORTHING: 701827.120 EASTING: 1603598.047



RECORD: P.I.
 FD MON BOX
 W/ 1" IPIN
 6/15/03, DCH
 SET MAG/WASHER
 1/13/04, DCH
 FD MAG/WASHER
 REF7
 4/6/11, KPM
 FD MAG NAIL
 REF7
 7/29/16
 SET P.K./WASHER
 NEWREF7
 10/05/16

NOTE: REF 7 SR 2

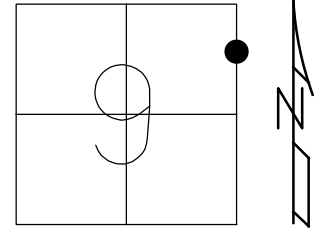


O.D.O.T. DISTRICT 2 SURVEY OFFICE (USE ONLY)

PERSONNEL _____ REFERENCE NO. 28 F SHEET 9 OF 9

NOTES HOMAN DATE 7/29/16 ROUTE SR 295
 H.C. HOMAN WEATHER SUNNY COUNTY LUCAS
 R.C. RYALL TEMP. 84°F TOWNSHIP SWANTON
 _____ SECTION 9
 _____ T 7 N R 5 E

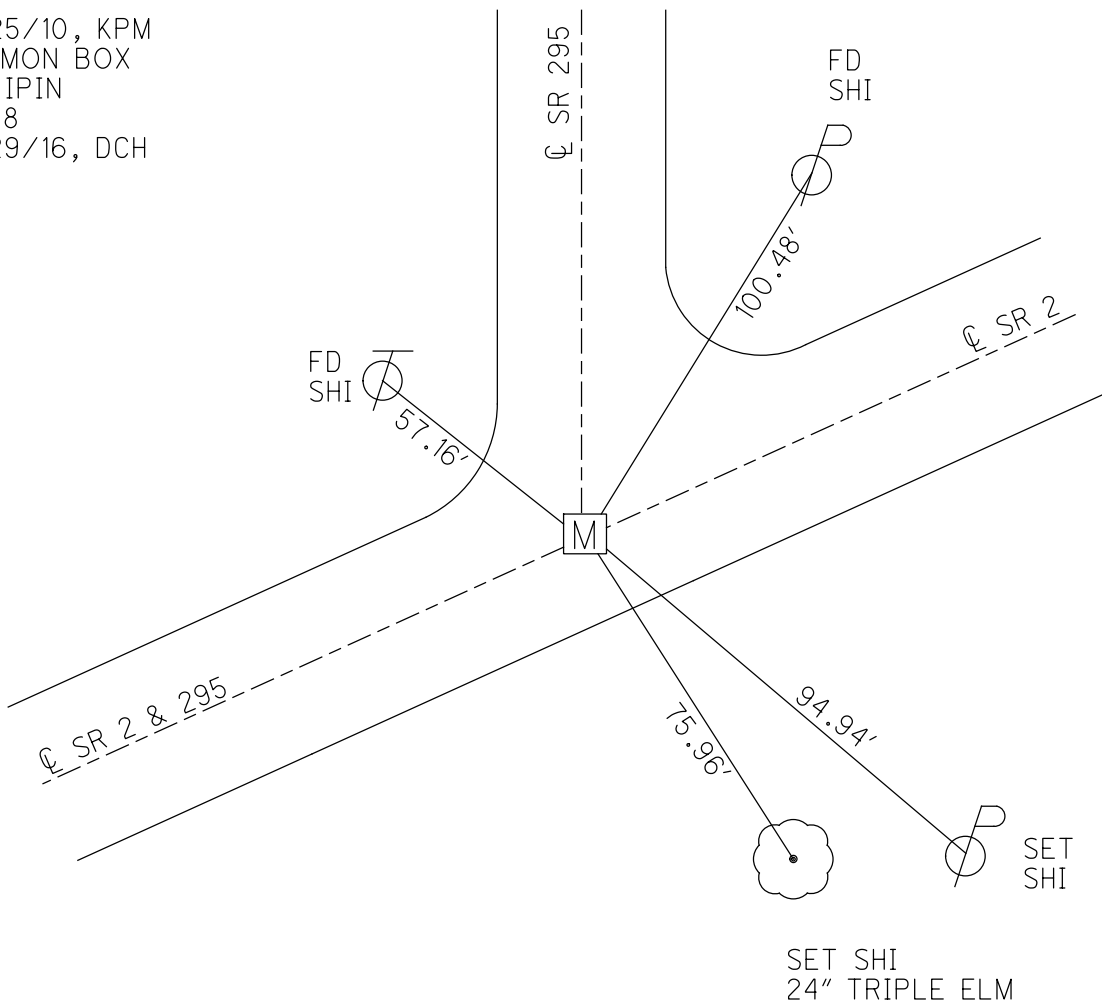
TYPE MONUMENT MONBOX W/ IPIN
 ON SURFACE - ~~BELOW~~ _____ ON _____
 LEFT - ☉ PAV'T - RIGHT _____ ON _____
 _____ TO _____ EDGE PAVEMENT
 S.L.M. 623+96



GRID: NORTHING: 702942.925 EASTING: 1605937.436

RECORD:
 CL1
 3/25/10, KPM
 FD MON BOX
 W/ IPIN
 REF8
 7/29/16, DCH

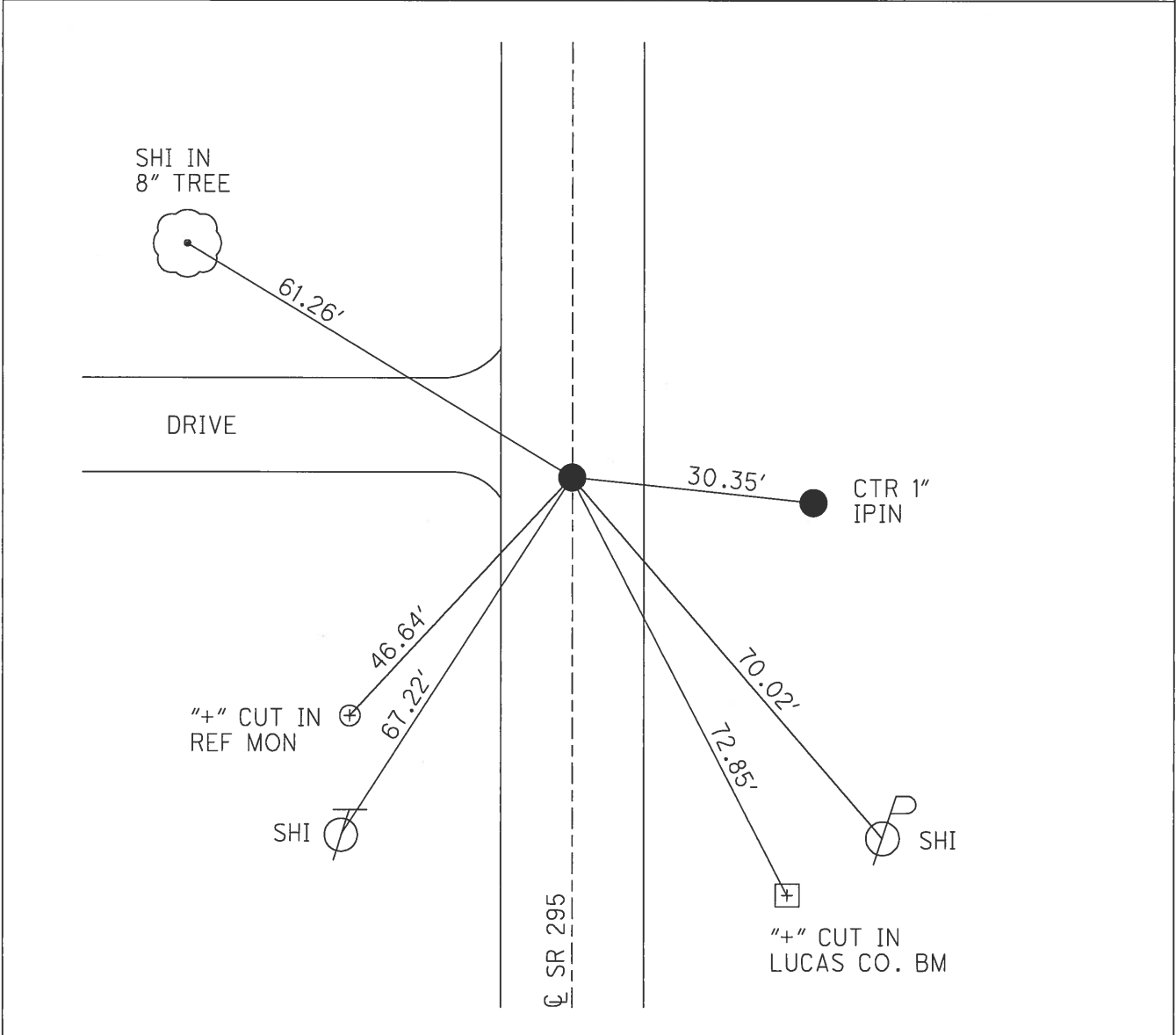
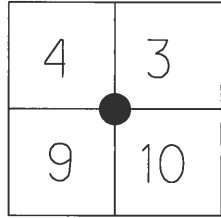
NOTE: REF 8 SR 2



O.D.O.T. DISTRICT 2 SURVEY OFFICE (USE ONLY)

PERSONNEL _____ REFERENCE NO. 29 SHEET 1 OF 24
 NOTES STONE DATE 5/6/86 ROUTE SR 295
 H.C. CURTIS WEATHER CLOUDY COUNTY LUCAS
 R.C. HOUSEHOLDER TEMP. 75° TOWNSHIP SWANTON
MICHALAK SECTION 3,4,9,10
 T 7 N R 9 S

TYPE MONUMENT SQ BOLT
 ON SURFACE - ~~BELOW~~ ON
 LEFT - Q PAV'T - RIGHT _____
 _____ TO _____ EDGE PAVEMENT
 S.L.M. 625+78.18
 GRID: NORTHING: _____ EASTING: _____



O.D.O.T. DISTRICT 2 SURVEY OFFICE (USE ONLY)

PERSONNEL _____ REFERENCE NO. 30 SHEET 2 OF 24
 NOTES HUSS DATE 6/28/12 ROUTE SR 295
 H.C. HUSS WEATHER CLEAR/HOT COUNTY LUCAS
 R.C. CANTERBURY TEMP. 93° TOWNSHIP SWANTON
 _____ SECTION 4
 _____ T 7 N R 9 E

TYPE MONUMENT _____ RR SPIKE _____

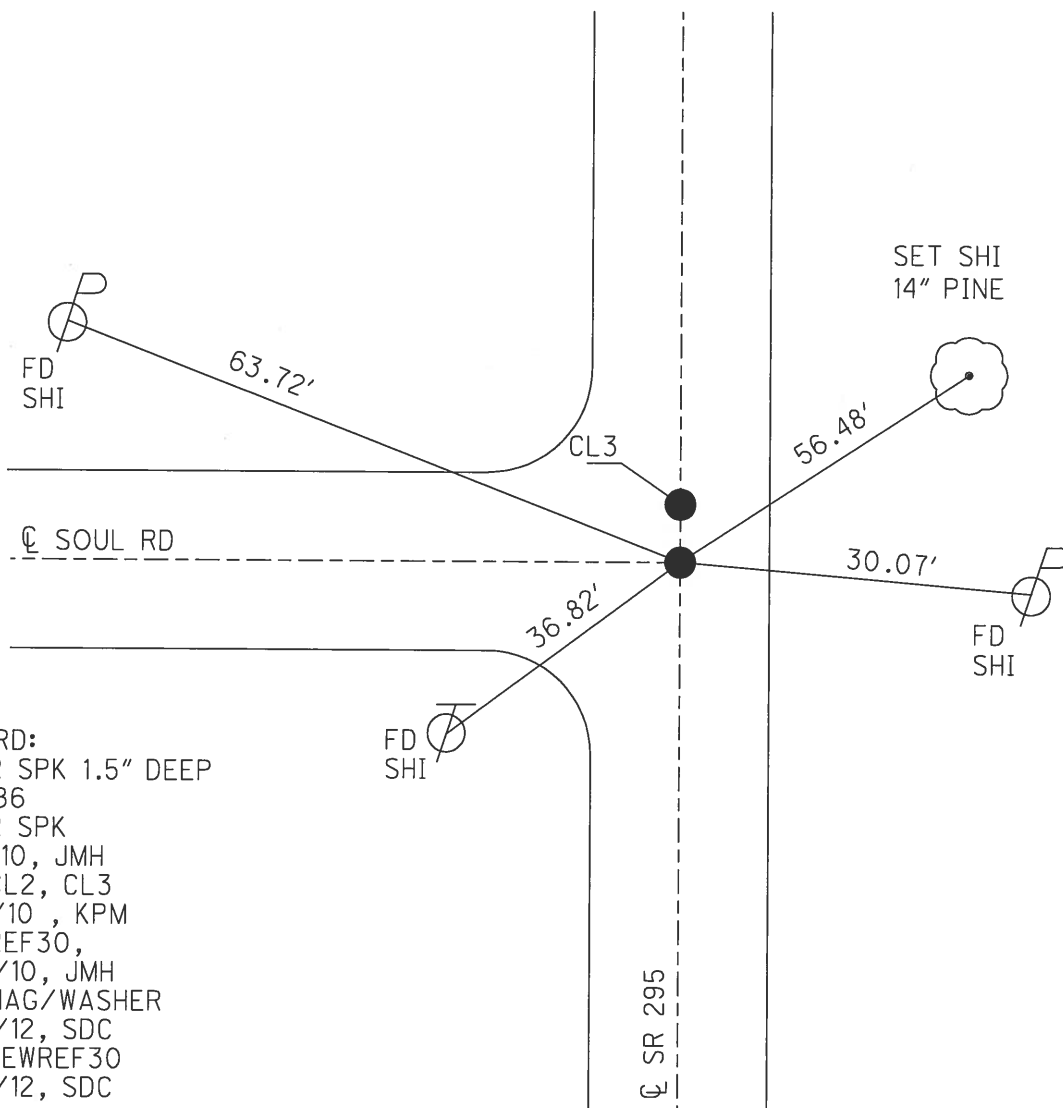
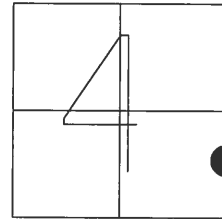
ON SURFACE ~~BELOW~~ _____ ON _____

~~LEFT~~ - CL PAV'T - RIGHT 2.4' , 2.5' S.OF CL W.

_____ TO _____ EDGE PAVEMENT

S.L.M. _____ 638+97.13

GRID: NORTHING: 704535.639 EASTING: 1605968.261

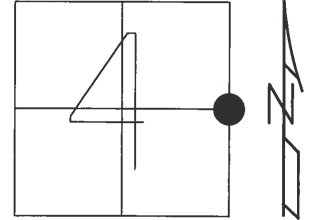


RECORD:
 FD RR SPK 1.5" DEEP
 8/11/86
 FD RR SPK
 9/15/10, JMH
 GPS CL2, CL3
 3/25/10, KPM
 GPS REF30,
 10/13/10, JMH
 SET MAG/WASHER
 10/16/12, SDC
 GPS, NEWREF30
 11/30/12, SDC

O.D.O.T. DISTRICT 2 SURVEY OFFICE (USE ONLY)

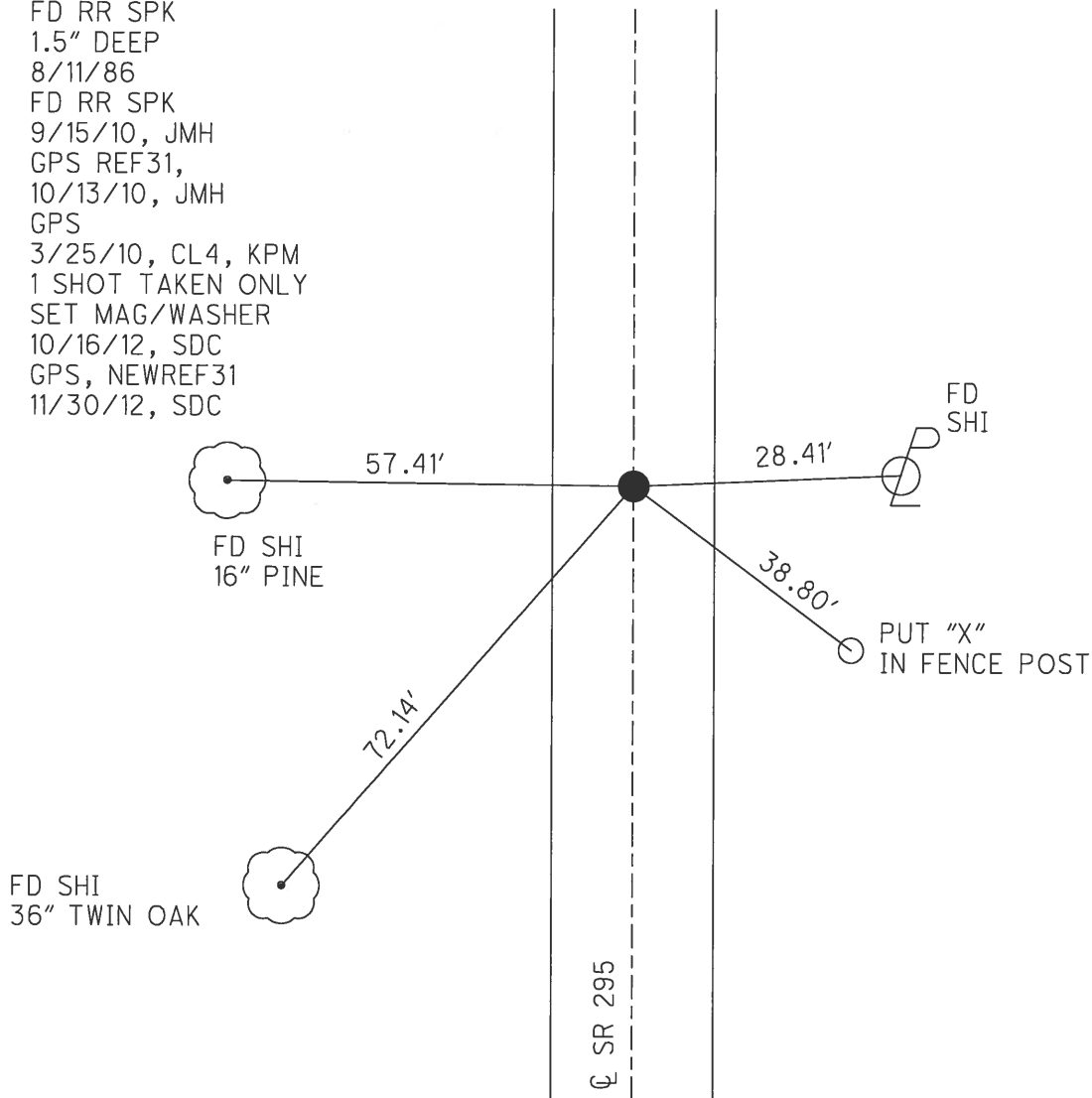
PERSONNEL _____ REFERENCE NO. 31 SHEET 3 OF 24
 NOTES HUSS DATE 6/28/12 ROUTE SR 295
 H.C. HUSS WEATHER CLEAR/HOT COUNTY LUCAS
 R.C. CANTERBURY TEMP. 94° TOWNSHIP SWANTON
 _____ SECTION 4
 _____ T 7 N R 9 E

TYPE MONUMENT _____ RR SPIKE _____
 ON SURFACE - ~~BELOW~~ ON _____
 LEFT - CL PAV'T - ~~RIGHT~~ 1.4'
9.4' TO LT EDGE PAVEMENT
 S.L.M. 652+24.68



GRID: NORTHING: 705862.923 EASTING: 1606002.424

RECORD:
 FD RR SPK
 1.5" DEEP
 8/11/86
 FD RR SPK
 9/15/10, JMH
 GPS REF31,
 10/13/10, JMH
 GPS
 3/25/10, CL4, KPM
 1 SHOT TAKEN ONLY
 SET MAG/WASHER
 10/16/12, SDC
 GPS, NEWREF31
 11/30/12, SDC

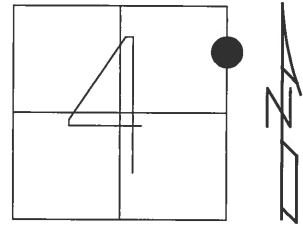


O.D.O.T. DISTRICT 2 SURVEY OFFICE(USE ONLY)

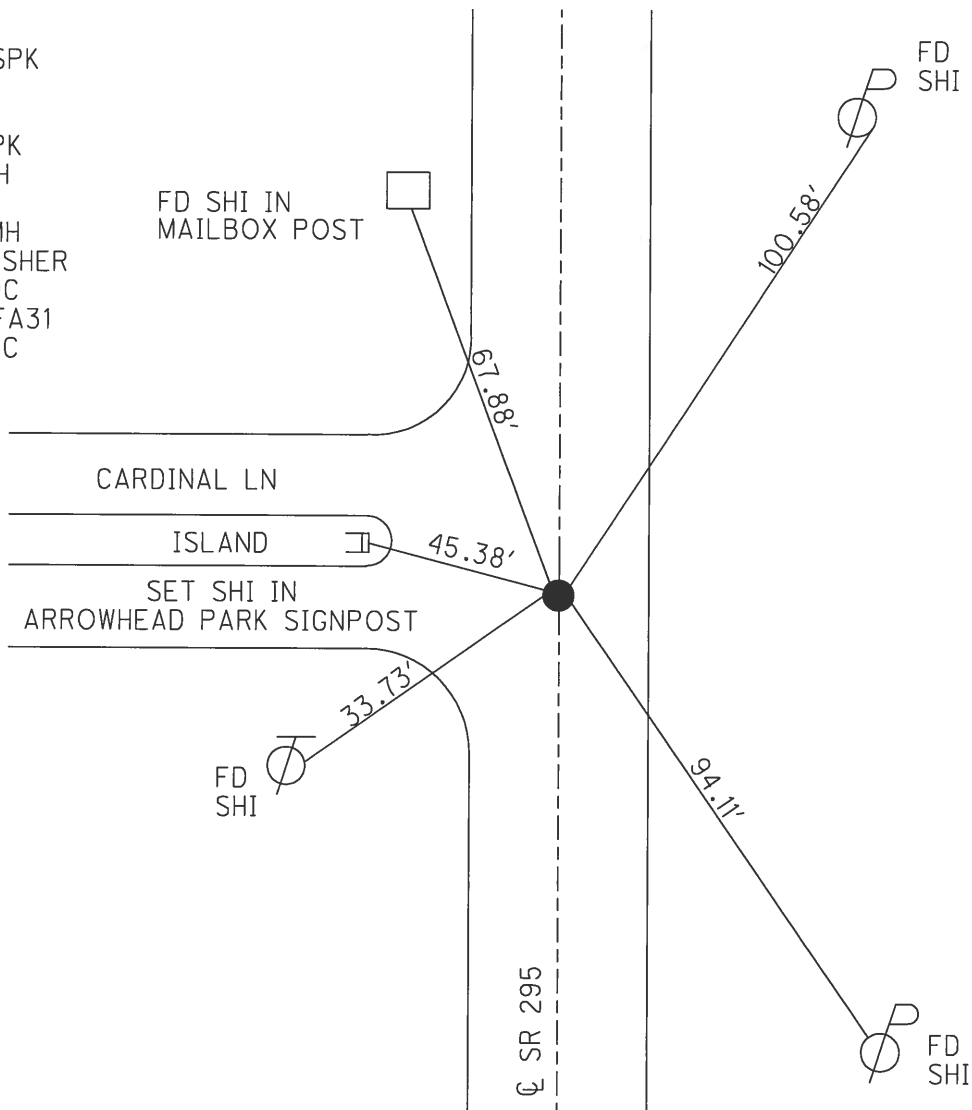
PERSONNEL _____ REFERENCE NO. 31 A SHEET 4 OF 24
 NOTES HUSS DATE 6/28/12 ROUTE SR 295
 H.C. CANTERBUYR WEATHER CLEAR/HOT COUNTY LUCAS
 R.C. HUSS TEMP. 94° TOWNSHIP SWANTON
 _____ SECTION 4
 _____ T 7 N R 9 E

TYPE MONUMENT _____ RR SPIKE _____
 ON SURFACE - ~~BELOW~~ _____ ON _____
~~LEFT~~ - Q PAV'T - RIGHT 1.9'
8.8' TO RT EDGE PAVEMENT
 S.L.M. 665+55.37

GRID: NORTHING: 707193.134 EASTING: 1606036.666



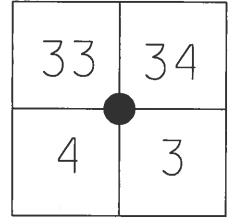
RECORD:
 SET SM RR SPK
 AT SURFACE
 8/11/86
 FD SM RR SPK
 9/15/10, JMH
 GPS REF A31
 10/13/10, JMH
 SET MAG/WASHER
 10/16/12. SDC
 GPS, NEWREFA31
 11/30/12, SDC



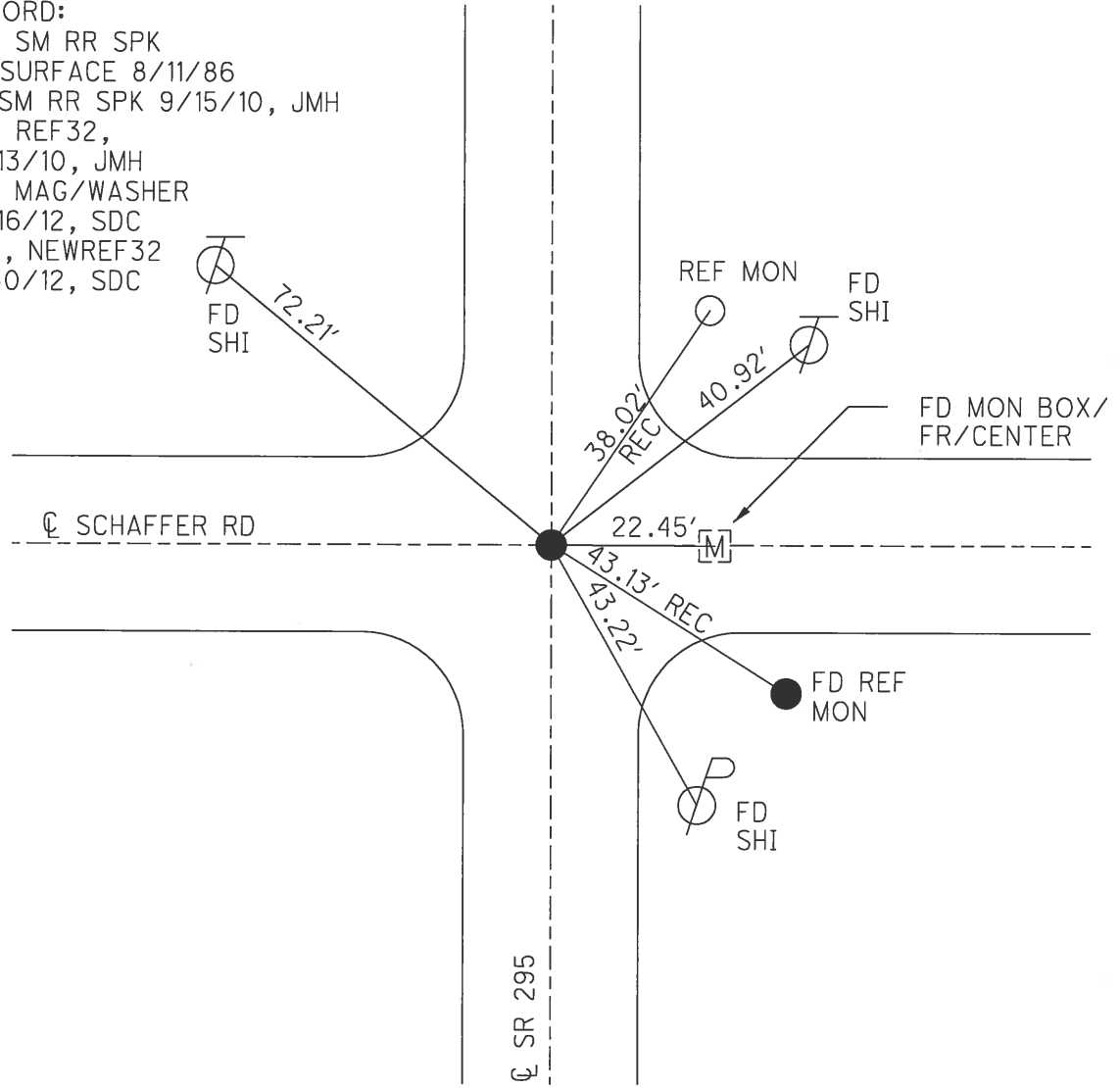
O.D.O.T. DISTRICT 2 SURVEY OFFICE (USE ONLY)

PERSONNEL _____ REFERENCE NO. 32 SHEET 5 OF 24
 NOTES HUSS DATE 6/29/12 ROUTE SR 295
 H.C. HUSS WEATHER CLEAR/FAIR COUNTY LUCAS
 R.C. COUTCHER TEMP. 80° TOWNSHIP SWANTON
 _____ HARBAUGH _____ SECTION 3-4, 33-34
 _____ T 8 N R 9 E

TYPE MONUMENT _____ SM RR SPIKE _____
 ON SURFACE - ~~BELOW~~ _____ ON _____
~~LEFT~~ - \odot PAV'T - RIGHT _____ 2.45' _____
 _____ TO _____ EDGE PAVEMENT _____
 S.L.M. _____ 678+86.06 _____
 GRID: NORTHING: 708523.333 EASTING: 1606071.105




RECORD:
 SET SM RR SPK
 AT SURFACE 8/11/86
 FD SM RR SPK 9/15/10, JMH
 GPS REF32,
 10/13/10, JMH
 SET MAG/WASHER
 10/16/12, SDC
 GPS, NEWREF32
 11/30/12, SDC



O.D.O.T. DISTRICT 2 SURVEY OFFICE (USE ONLY)

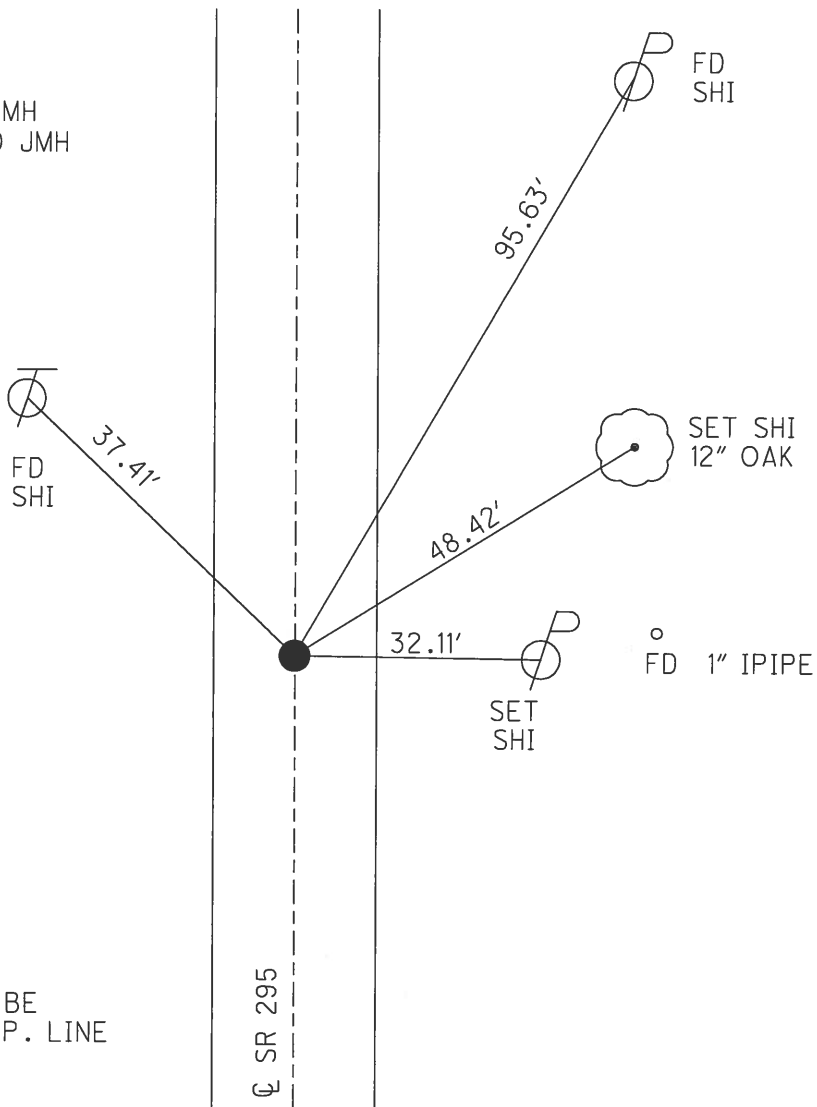
PERSONNEL _____ REFERENCE NO. 32 A SHEET 6 OF 24
 NOTES HARBAUGH DATE 6/29/12 ROUTE SR 295
 H.C. HUSS WEATHER SUNNY COUNTY LUCAS
 R.C. COUCHER TEMP. 80° TOWNSHIP SWANTON
 _____ SECTION 34
 _____ T 8 N R 9 E

TYPE MONUMENT _____ P.K. SHANK
 ON SURFACE - ~~BELOW~~ _____ ON _____
 LEFT - Q PAV'T - ~~RIGHT~~ _____ 1.5'
9.4' TO LT EDGE PAVEMENT
 S.L.M. _____ 692+05.08



GRID: NORTHING: 709842.189 EASTING: 1606086.518

RECORD:
 SET PK NAIL
 AT SURFACE 8/11/86
 FD PK NAIL 9/15/10 JMH
 GPS REFA32, 10/13/10 JMH
 SET MAG/WASHER
 10/16/12, SDC
 GPS, NEW REFA32
 11/30/12, SDC

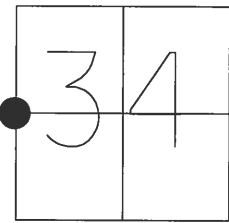


NOTE:
 THIS POINT LOOKS TO BE
 HARDING- SWANTON TWP. LINE

O.D.O.T. DISTRICT 2 SURVEY OFFICE (USE ONLY)

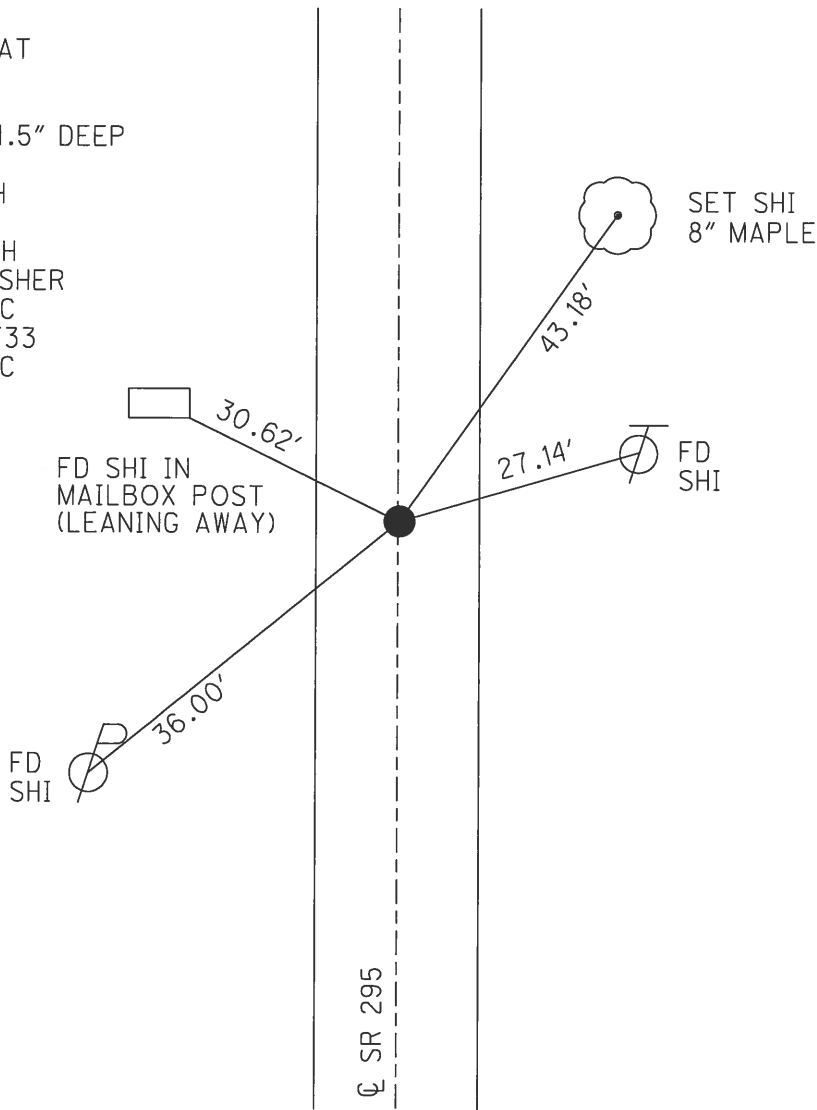
PERSONNEL _____ REFERENCE NO. 33 SHEET 7 OF 24
 NOTES HARBAUGH DATE 6/29/12 ROUTE SR 295
 H.C. HUSS WEATHER SUNNY COUNTY LUCAS
 R.C. COUTCHER TEMP. 80° TOWNSHIP HARDING
 _____ SECTION 34
 _____ T 8 N R 9 E

TYPE MONUMENT _____ " I. PIPE
~~ON SURFACE~~ - BELOW _____ 1.5'
~~LEFT~~ = Q PAV'T - RIGHT _____ 0.8'
9.4' TO RT EDGE PAVEMENT
 S.L.M. _____ 705+24.01



GRID: NORTHING: 711161.105 EASTING: 1606102.078

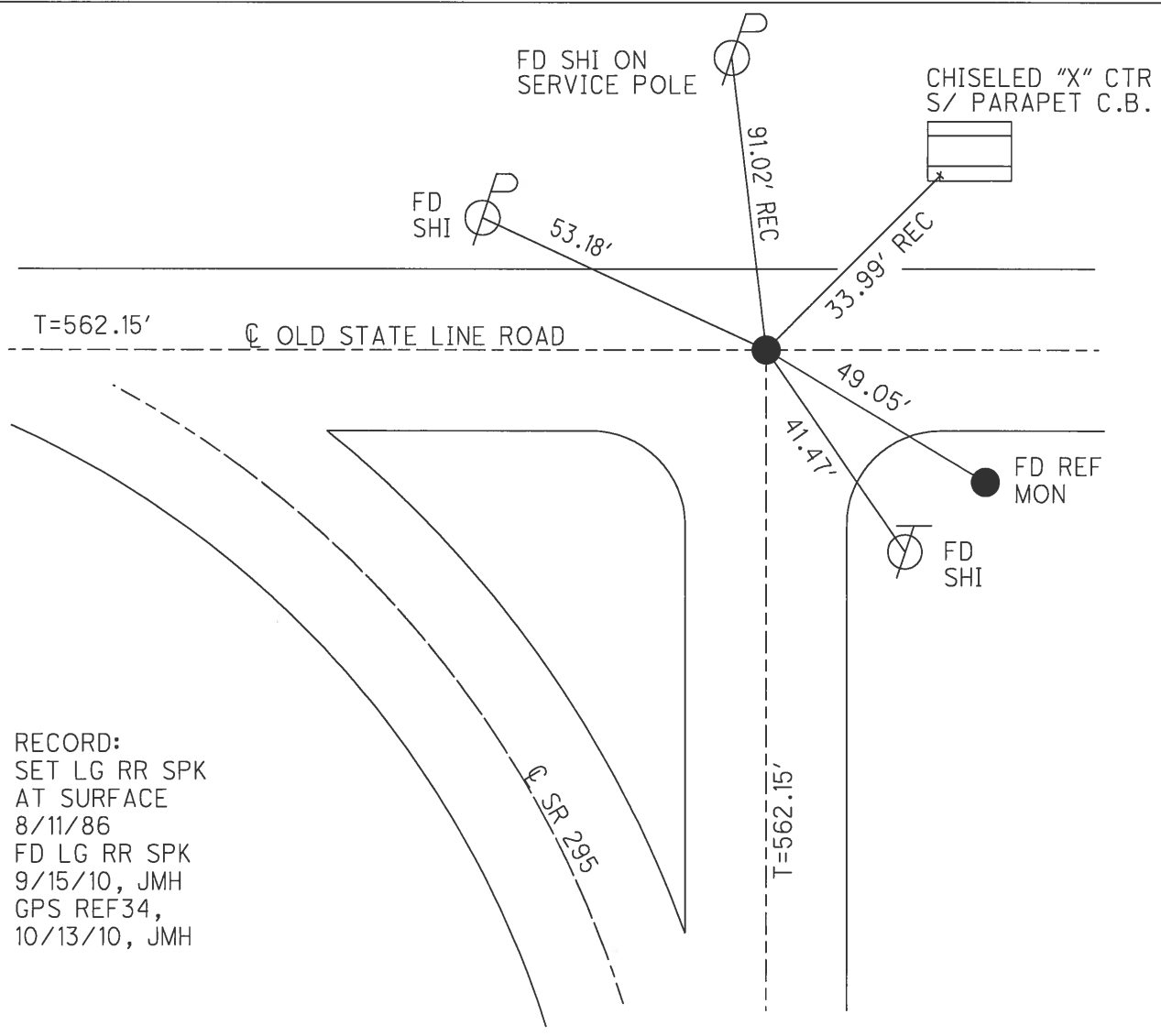

RECORD:
 FD " IPIPE AT
 1.5" DEEP
 8/11/86
 FD PK NAIL 1.5" DEEP
 ATOP IPIPE
 9/15/10, JMH
 GPS REF33,
 10/13/10, JMH
 SET MAG/WASHER
 10/16/12, SDC
 GPS, NEWREF33
 11/30/12, SDC



O.D.O.T. DISTRICT 2 SURVEY OFFICE (USE ONLY)

PERSONNEL	REFERENCE NO.	<u>34</u>	SHEET	<u>8</u>	OF	<u>24</u>
NOTES	HARBAUGH	DATE	<u>6/29/12</u>	ROUTE	<u>SR 295</u>	
H.C.	HUSS	WEATHER	<u>SUNNY</u>	COUNTY	<u>LUCAS</u>	
R.C.	COUTCHER	TEMP.	<u>80°</u>	TOWNSHIP	<u>HARDING</u>	
				SECTION	<u>34</u>	
				T	<u>8</u>	N
				R	<u>9</u>	E

TYPE MONUMENT SQ BOLT
~~ON SURFACE~~ BELOW 0.2'
 LEFT - ℄ PAV'T - RIGHT ON
TO EDGE PAVEMENT
 S.L.M. 728+06.93
 GRID: NORTHING: 713444.0270 EASTING: 1606111.8715

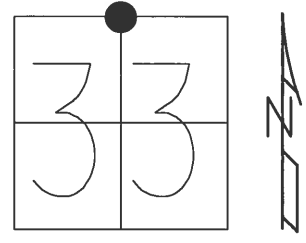


RECORD:
 SET LG RR SPK
 AT SURFACE
 8/11/86
 FD LG RR SPK
 9/15/10, JMH
 GPS REF34,
 10/13/10, JMH

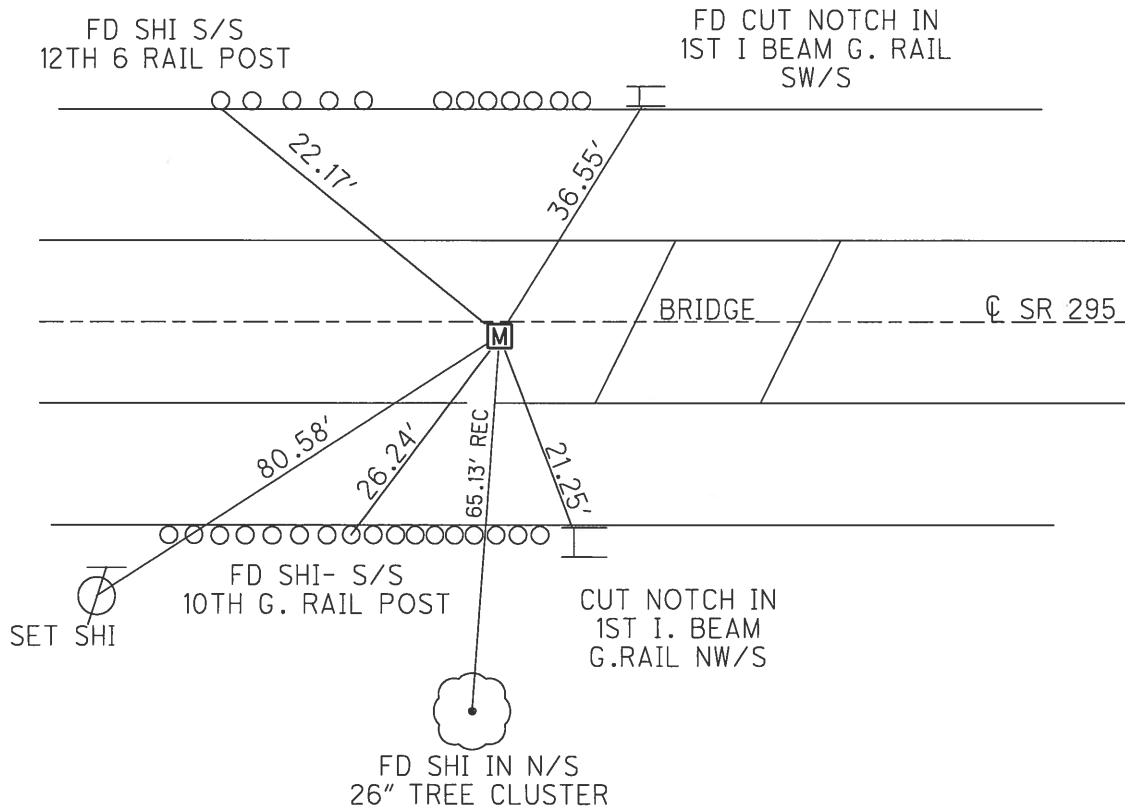
O.D.O.T. DISTRICT 2 SURVEY OFFICE (USE ONLY)

PERSONNEL _____ REFERENCE NO. 34 A SHEET 9 OF 24
 NOTES HARBAUGH _____ DATE 6/29/12 ROUTE SR 295
 H.C. HUSS _____ WEATHER SUNNY COUNTY LUCAS
 R.C. COUTCHER _____ TEMP. 80° TOWNSHIP HARDING
 _____ SECTION 33
 _____ T 8 S R 9 E

TYPE MONUMENT _____ MON BOX _____
 ON SURFACE - ~~BELOW~~ _____ ON _____
 LEFT - ☉ PAV'T - ~~RIGHT~~ _____ 0.5' _____
 10.2' TO LT EDGE PAVEMENT
 S.L.M. _____ 750+41.97
 GRID: NORTHING: _____ 713501.592 EASTING: _____ 603642.178



NOTE:
 MONBOX NOT FD
 TIES PULLED TO BRIDGE
 TO NEW EXPANSION JOINT
 10/16/12, SDC



O.D.O.T. DISTRICT 2 SURVEY OFFICE (USE ONLY)

PERSONNEL _____ REFERENCE NO. 35 SHEET 10 OF 24

NOTES HARBAUGH DATE 6/29/12 ROUTE SR 295
H.C. HUSS WEATHER SUNNY COUNTY LUCAS
R.C. COUTCHER TEMP. 80° TOWNSHIP HARDING
SECTION 33
T 8 N R 9 E

TYPE MONUMENT _____ RR SPK _____

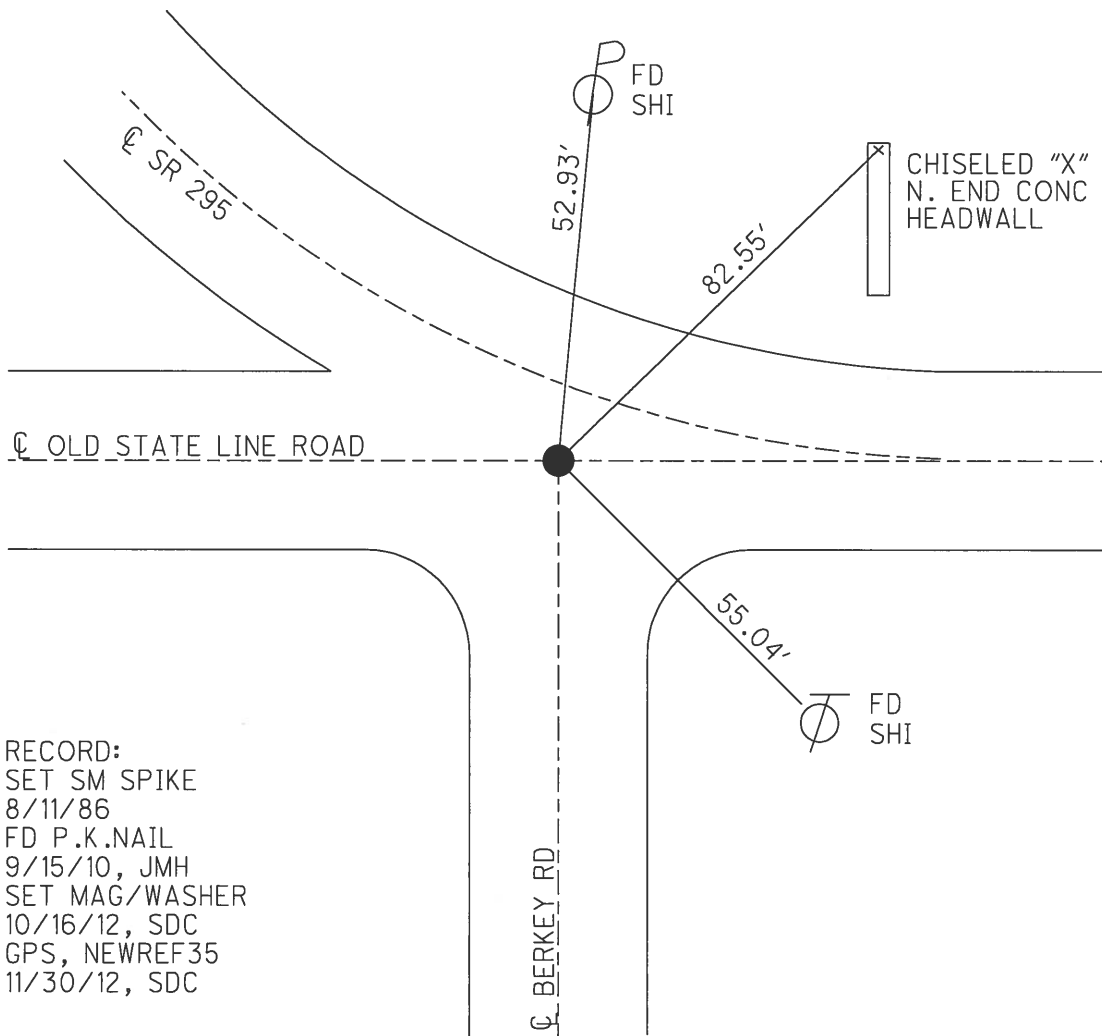
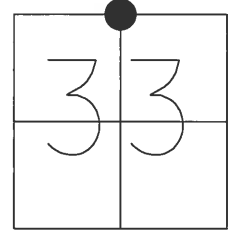
~~ON SURFACE~~ = BELOW _____ - _____

LEFT - ☉ PAV'T - ~~RIGHT~~ 31.59'

_____ TO _____ EDGE PAVEMENT

S.L.M. 752+27.74

GRID: NORTHING: 713505.755 EASTING: 1603450.026

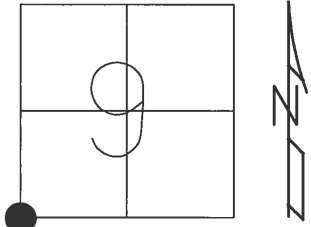


RECORD:
SET SM SPIKE
8/11/86
FD P.K.NAIL
9/15/10, JMH
SET MAG/WASHER
10/16/12, SDC
GPS, NEWREF35
11/30/12, SDC

O.D.O.T. DISTRICT 2 SURVEY OFFICE (USE ONLY)

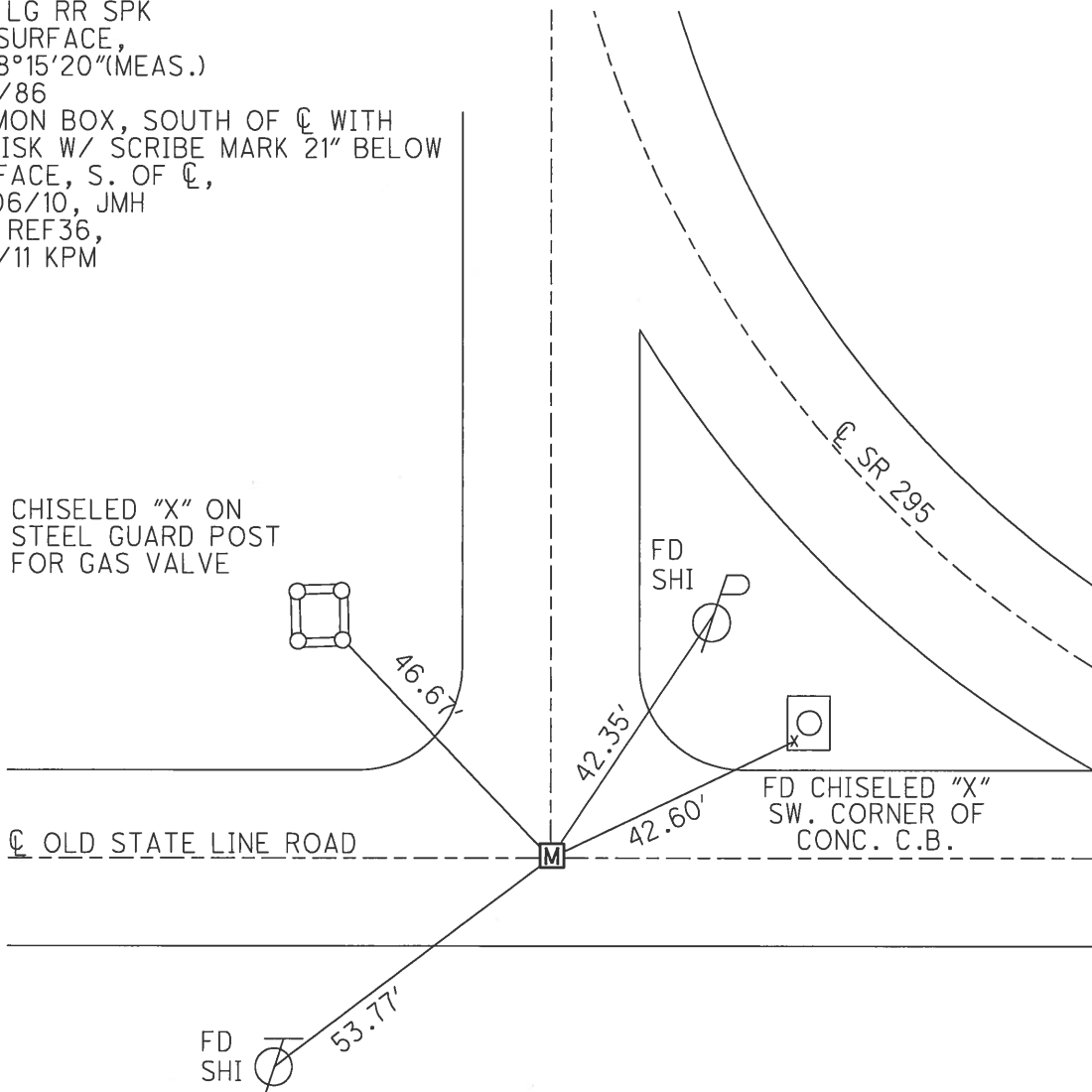
PERSONNEL	REFERENCE NO.	36	SHEET	11	OF	24
NOTES	HARBAUGH	DATE	6/29/12	ROUTE	SR 295	
H.C.	HUSS	WEATHER	SUNNY	COUNTY	LUCAS	
R.C.	COUTCHER	TEMP.	80°	TOWNSHIP	HARDING	
				SECTION	9	
				T	8	N
				R	9	E

TYPE MONUMENT MON BOX
 ON SURFACE - ~~BELOW~~ ON
 LEFT - ☉ PAV'T - ~~RIGHT~~ 1.5'
10.9' TO LT EDGE PAVEMENT
 S.L.M. 755+97.82
 GRID: NORTHING: 713514.598 EASTING: 1603086.607



RECORD:
 SET LG RR SPK
 TO SURFACE,
 $\Delta=88^{\circ}15'20''$ (MEAS.)
 8/11/86
 FD MON BOX, SOUTH OF ☉ WITH
 3" DISK W/ SCRIBE MARK 21" BELOW
 SURFACE, S. OF ☉,
 10/06/10, JMH
 GPS REF36,
 4/6/11 KPM

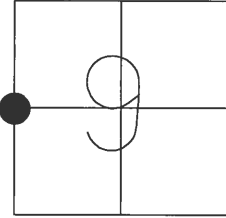
CHISELED "X" ON
 STEEL GUARD POST
 FOR GAS VALVE



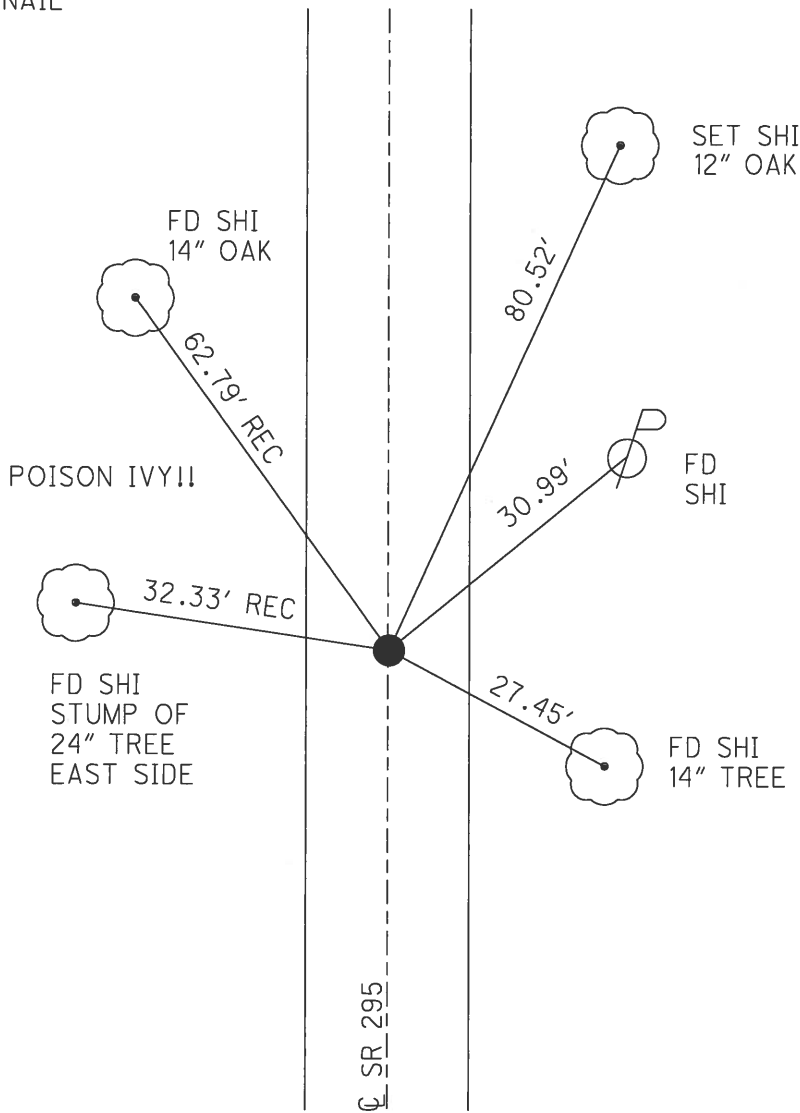
O.D.O.T. DISTRICT 2 SURVEY OFFICE (USE ONLY)

PERSONNEL _____ REFERENCE NO. 37 SHEET 12 OF 24
 NOTES HARBAUGH _____ DATE 6/29/12 ROUTE SR 295
 H.C. HUSS _____ WEATHER SUNNY COUNTY LUCAS
 R.C. COUTCHER _____ TEMP. 80° TOWNSHIP HARDING
 _____ SECTION 9
 _____ T 10 N R 5 E

TYPE MONUMENT P.K. NAIL
 ON SURFACE - ~~BELOW~~ _____ ON _____
 LEFT - ☉ PAV'T - ~~RIGHT~~ _____ 1.2'
9.5' TO LT EDGE PAVEMENT
 S.L.M. 770+90.06
 GRID: NORTHING: 715235.719 EASTING: 1603074.277



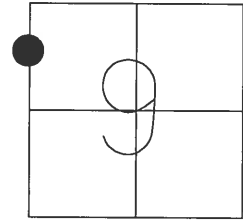
RECORD: SET PK NAIL
 TO SURFACE
 8/11/86
 FD P.K.NAIL,
 10/6/10
 GPS REF37,
 10/13/10, JMH
 SET MAG/WASHER
 10/16/12, SDC
 GPS, NEWREF37
 12/13/12, SDC



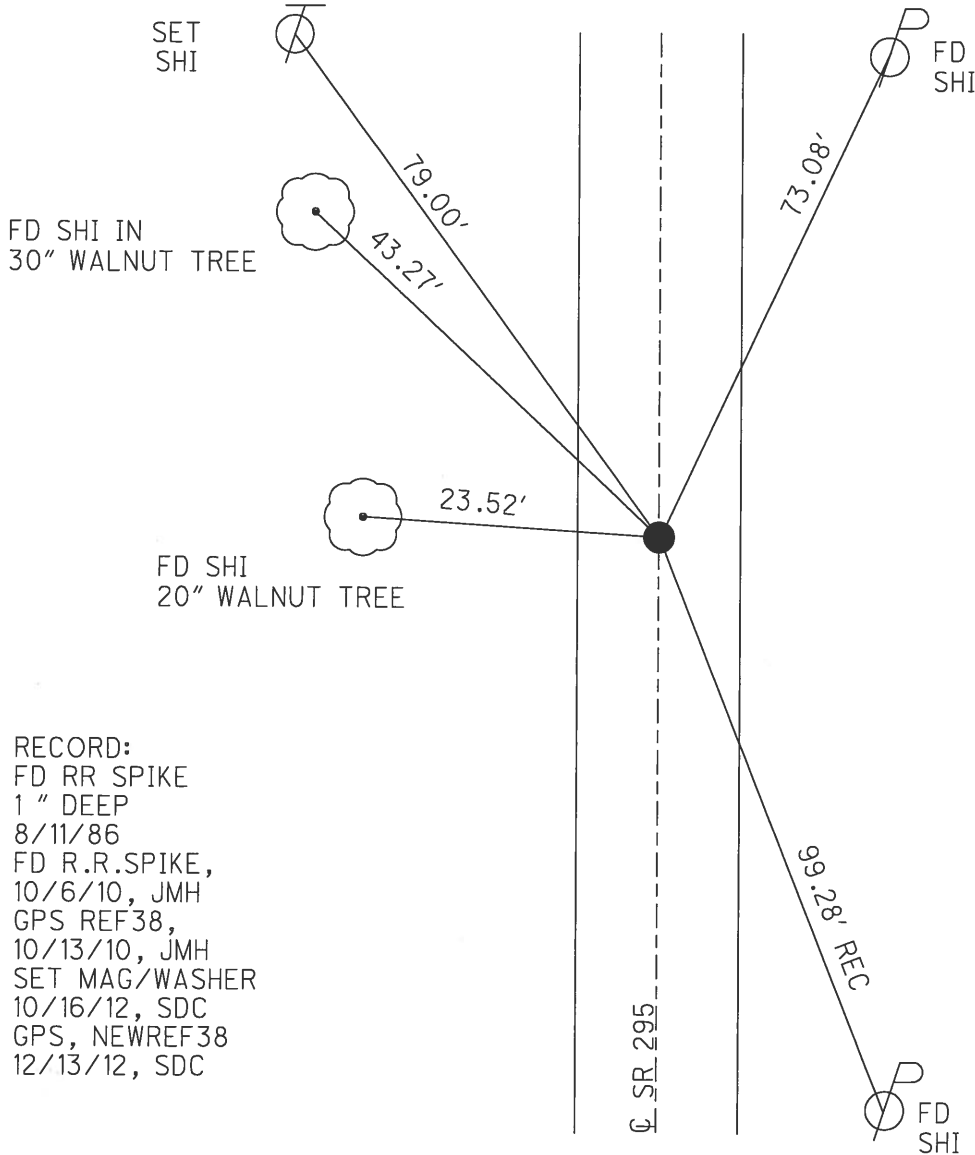
O.D.O.T. DISTRICT 2 SURVEY OFFICE (USE ONLY)

PERSONNEL _____ REFERENCE NO. 38 SHEET 13 OF 24
 NOTES HARBAUGH DATE 6/29/12 ROUTE SR 295
 H.C. HUSS WEATHER SUNNY COUNTY LUCAS
 R.C. COUTCHER TEMP. 80° TOWNSHIP HARDING
 _____ SECTION 9
 _____ T 10 N R 5 E

TYPE MONUMENT _____ R.R. SPIKE
~~ON SURFACE~~ - BELOW ON
 LEFT - ℄ PAV'T - ~~RIGHT~~ 0.8'
9.4' TO LT EDGE PAVEMENT
 S.L.M. 784+09.97



GRID: NORTHING: 716555.660 EASTING: 1603065.973

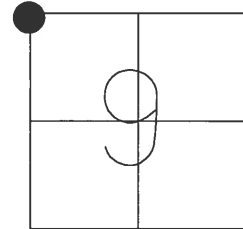


RECORD:
 FD RR SPIKE
 1" DEEP
 8/11/86
 FD R.R. SPIKE,
 10/6/10, JMH
 GPS REF38,
 10/13/10, JMH
 SET MAG/WASHER
 10/16/12, SDC
 GPS, NEWREF38
 12/13/12, SDC

O.D.O.T. DISTRICT 2 SURVEY OFFICE (USE ONLY)

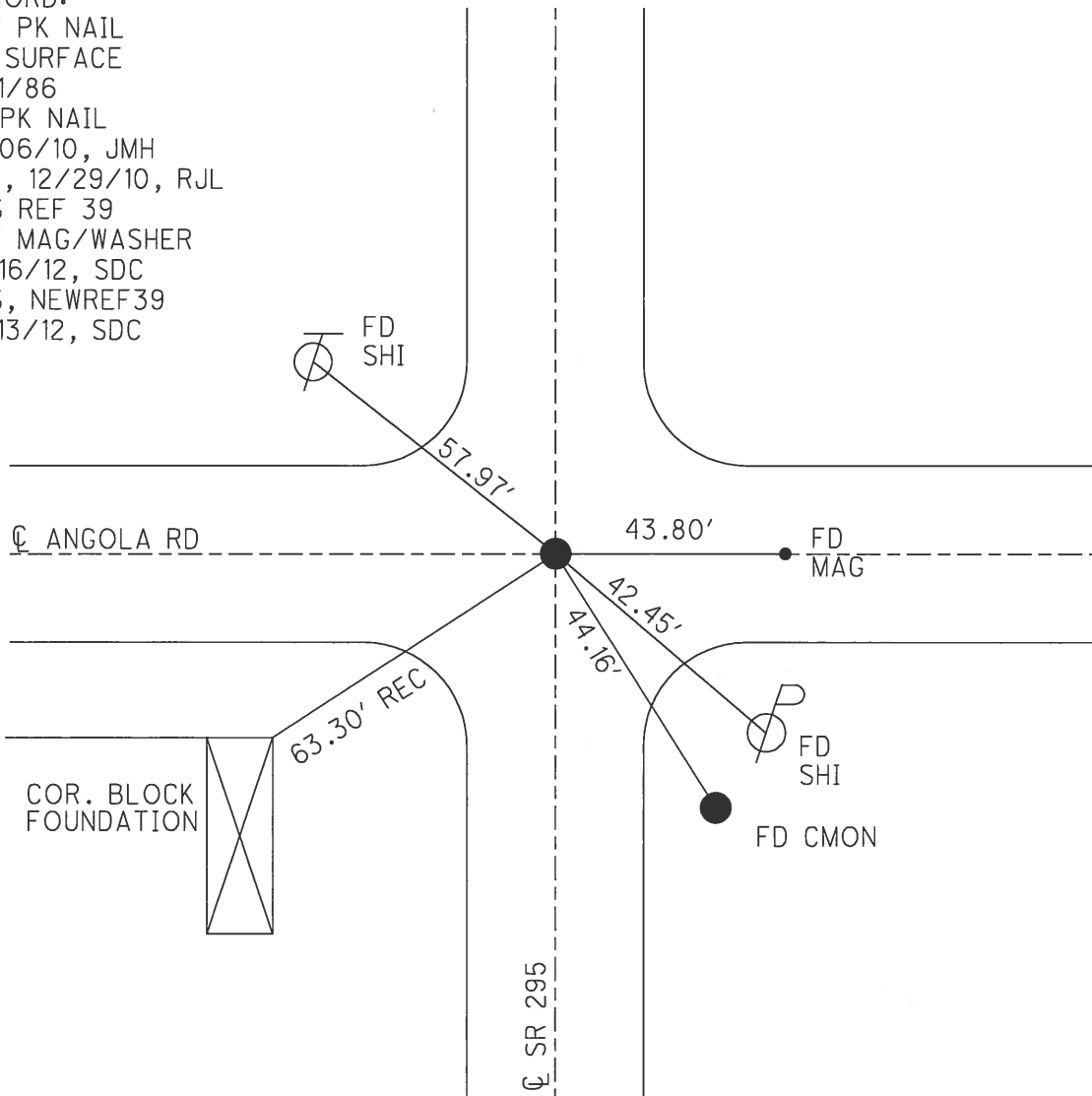
PERSONNEL _____ REFERENCE NO. 39 SHEET 14 OF 24
 NOTES HARBAUGH DATE 12/29/10 ROUTE SR 295
 H.C. HUSS WEATHER FAIR COUNTY LUCAS
 R.C. COUTCHER TEMP. 25° TOWNSHIP HARDING
 _____ SECTION 9
 _____ T 10 N R 5 E

TYPE MONUMENT _____ MAG NAIL
 ON SURFACE - ~~BELOW~~ _____ ON _____
 LEFT - ☉ PAV'T - ~~RIGHT~~ 1.3', ON ☉ W-E
 _____ TO _____ EDGE PAVEMENT
 S.L.M. 797+30.22



GRID: NORTHING: 717875.717 EASTING: 1603055.930

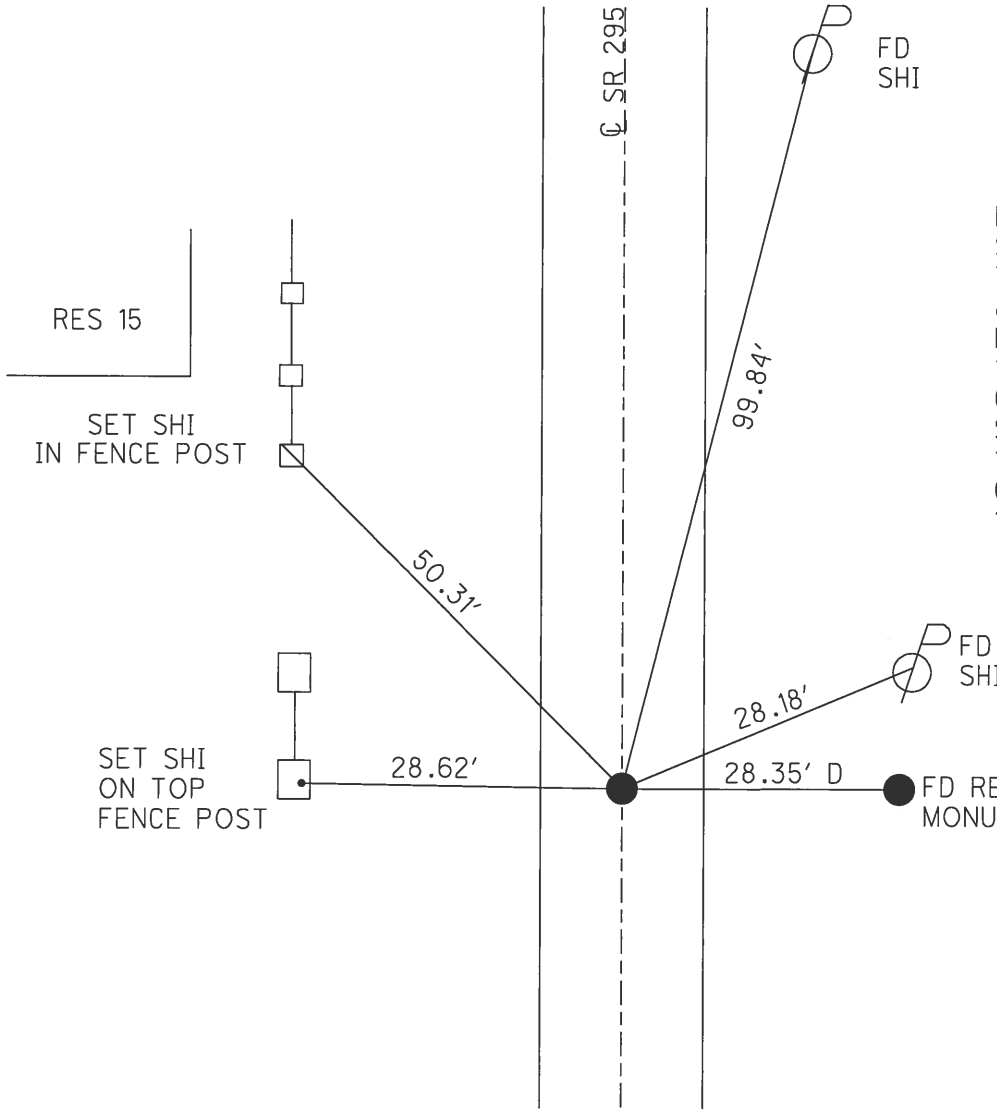
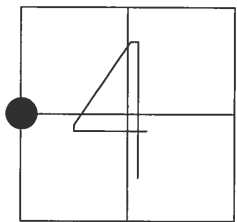
RECORD:
 SET PK NAIL
 TO SURFACE
 8/11/86
 FD PK NAIL
 10/06/10, JMH
 REF, 12/29/10, RJL
 GPS REF 39
 SET MAG/WASHER
 10/16/12, SDC
 GPS, NEWREF39
 12/13/12, SDC



O.D.O.T. DISTRICT 2 SURVEY OFFICE (USE ONLY)

PERSONNEL _____ REFERENCE NO. 40 SHEET 15 OF 24
 NOTES LUMBREZER DATE 12/29/10 ROUTE SR 295
 H.C. LUMBREZER WEATHER CLOUDY COUNTY LUCAS
 R.C. HARBAUGH TEMP. 25° TOWNSHIP HARDING
 _____ SECTION 4
 _____ T 10 N R 5 E

TYPE MONUMENT _____ P.K. NAIL _____
 ON SURFACE - ~~BELOW~~ _____ ON _____
 LEFT - ☉ PAV'T - RIGHT _____ ON _____
11' TO LT EDGE PAVEMENT
 S.L.M. 823+52.38
 GRID: NORTHING: 720498.001 EASTING: 1603046.852




RECORD:
 SET P.K. NAIL
 TO SURFACE
 8/11/86
 FD P.K. NAIL 2" DEEP
 10/6/10, JMH
 GPS REF 40
 SET MAG/WASHER
 10/16/12, SDC
 GPS, NEWREF 40
 12/13/12, SDC

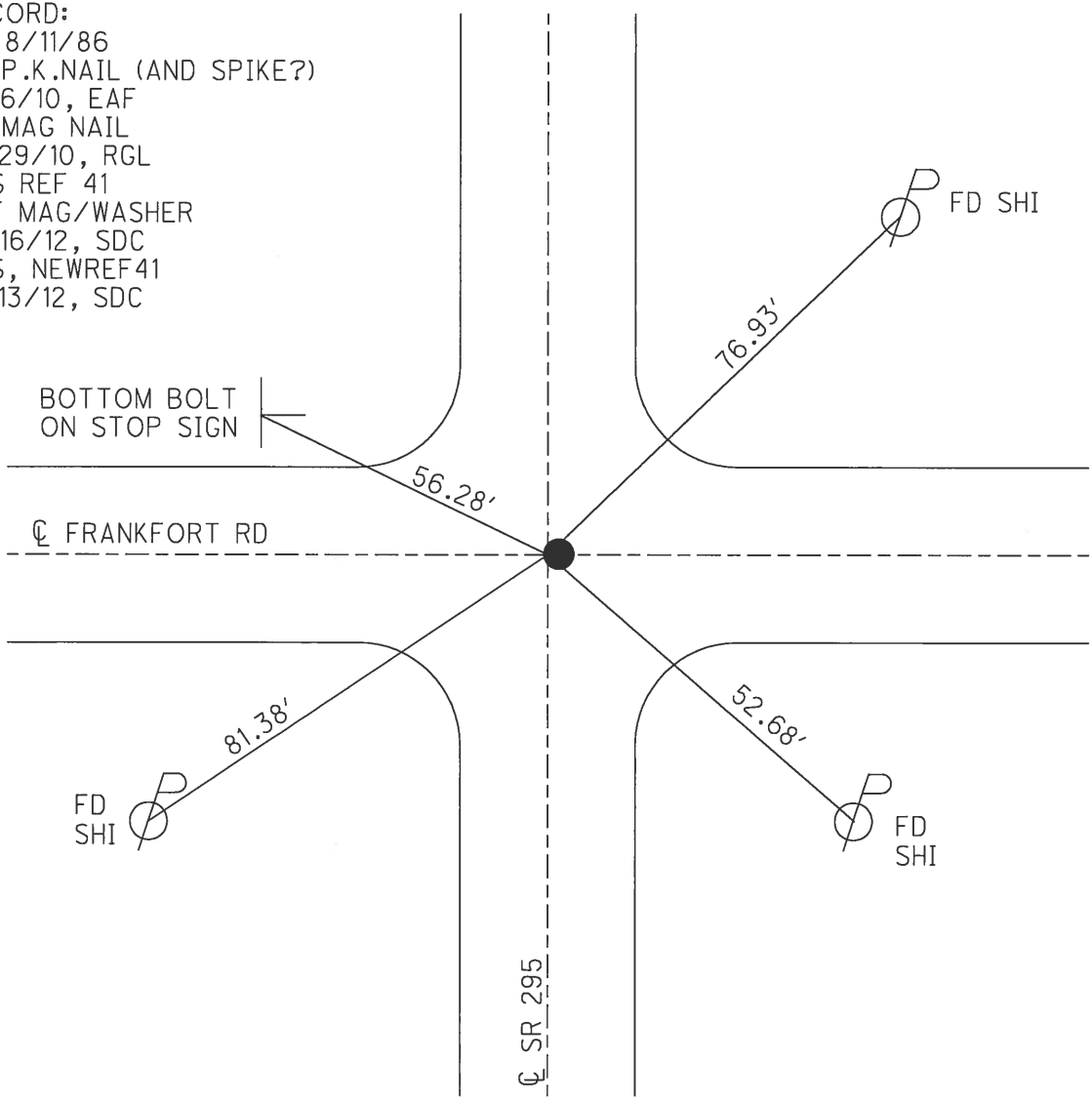
O.D.O.T. DISTRICT 2 SURVEY OFFICE (USE ONLY)

PERSONNEL _____ REFERENCE NO. 41 SHEET 16 OF 24
 NOTES HARBAUGH _____ DATE 7/2/12 ROUTE SR 295
 H.C. HUSS _____ WEATHER CLOUDY COUNTY LUCAS
 R.C. COUTCHER _____ TEMP. 80° TOWNSHIP SPENCER
 _____ SECTION 33
 _____ T 10 N R 5 E

TYPE MONUMENT _____ IPIN _____
 ON SURFACE - ~~BELOW~~ _____ ON _____
~~LEFT~~ - ℄ PAV'T - RIGHT 1.1'
 _____ TO _____ EDGE PAVEMENT
 S.L.M. 849+75.27
 GRID: NORTHING: 723120.919 EASTING: 1603026.492



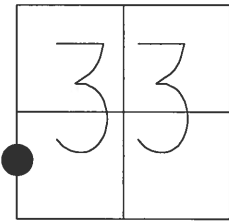
RECORD:
 OK 8/11/86
 FD P.K.NAIL (AND SPIKE?)
 10/6/10, EAF
 FD MAG NAIL
 12/29/10, RGL
 GPS REF 41
 SET MAG/WASHER
 10/16/12, SDC
 GPS, NEWREF 41
 12/13/12, SDC



O.D.O.T. DISTRICT 2 SURVEY OFFICE(USE ONLY)

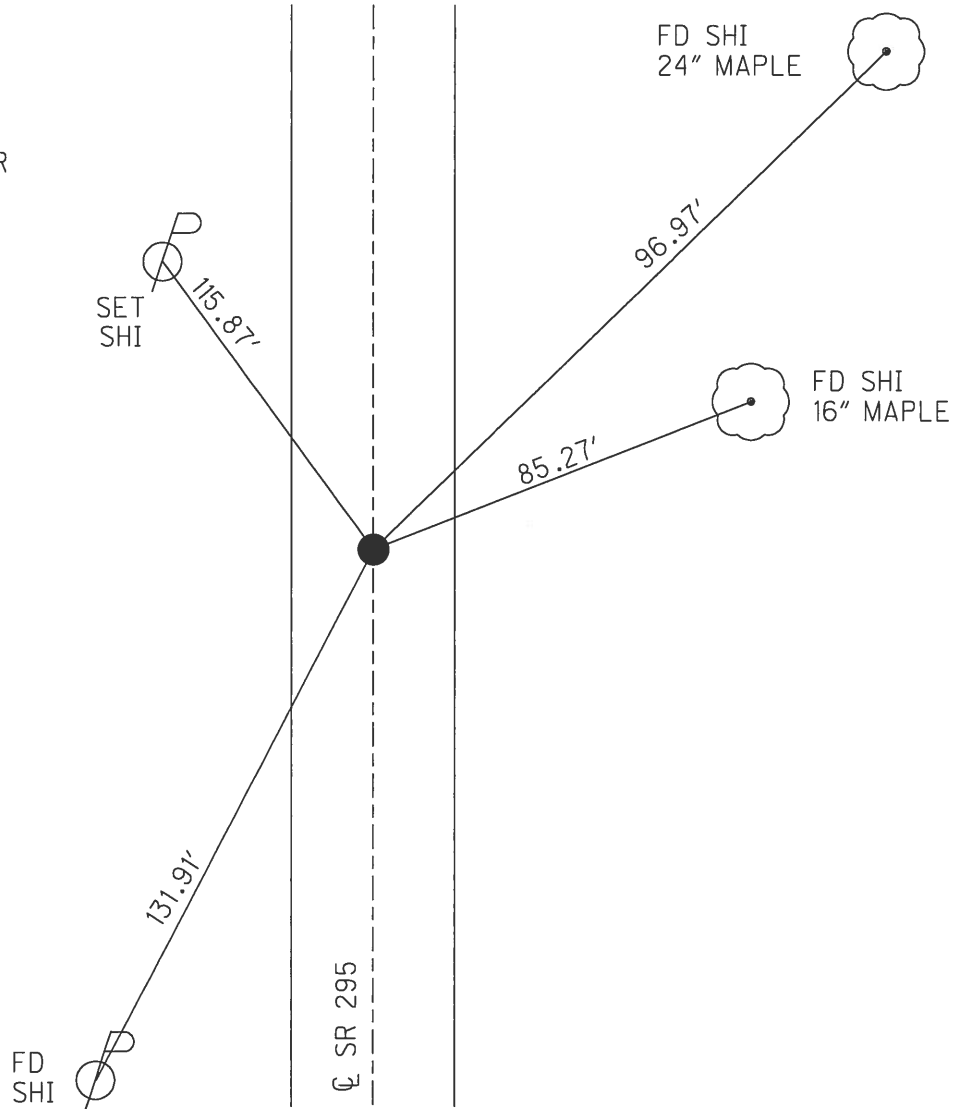
PERSONNEL _____ REFERENCE NO. 41 A SHEET 17 OF 24
 NOTES HARBAUGH DATE 7/2/12 ROUTE SR 295
 H.C. HUSS WEATHER FAIR COUNTY LUCAS
 R.C. COUTCHER TEMP. 80° TOWNSHIP SPENCER
 _____ SECTION 33
 _____ T 9 S R 5 E

TYPE MONUMENT _____ P.K. NAIL _____
 ON SURFACE - ~~BELOW~~ _____ ON _____
 LEFT - ☉ PAV'T - ~~RIGHT~~ _____ 1.9'
8.9' TO LT EDGE PAVEMENT
 S.L.M. _____ 873+07



GRID: NORTHING: 725453.026 EASTING: 1602989.956

RECORD:
 SET P.K. NAIL
 TO SURFACE
 8/11/86
 SET MAG/WASHER
 10/16/12, SDC
 GPS, NEWREFA41
 12/13/12, SDC



O.D.O.T. DISTRICT 2 SURVEY OFFICE(USE ONLY)

PERSONNEL _____ REFERENCE NO. 42 SHEET 18 OF 24

NOTES HARBAUGH _____ DATE 7/2/12 ROUTE SR 295
 H.C. HUSS _____ WEATHER FAIR COUNTY LUCAS
 R.C. COUTCHER _____ TEMP. 80° TOWNSHIP SPENCER
 _____ SECTION 33
 _____ T 9 S R 5 E

TYPE MONUMENT _____ P.K. NAIL _____

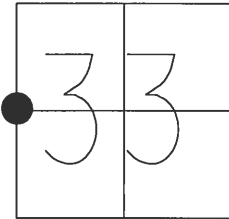
ON SURFACE - ~~BELOW~~ _____ ON _____

LEFT - ☉ PAV'T - ~~RIGHT~~ _____ 0.7'

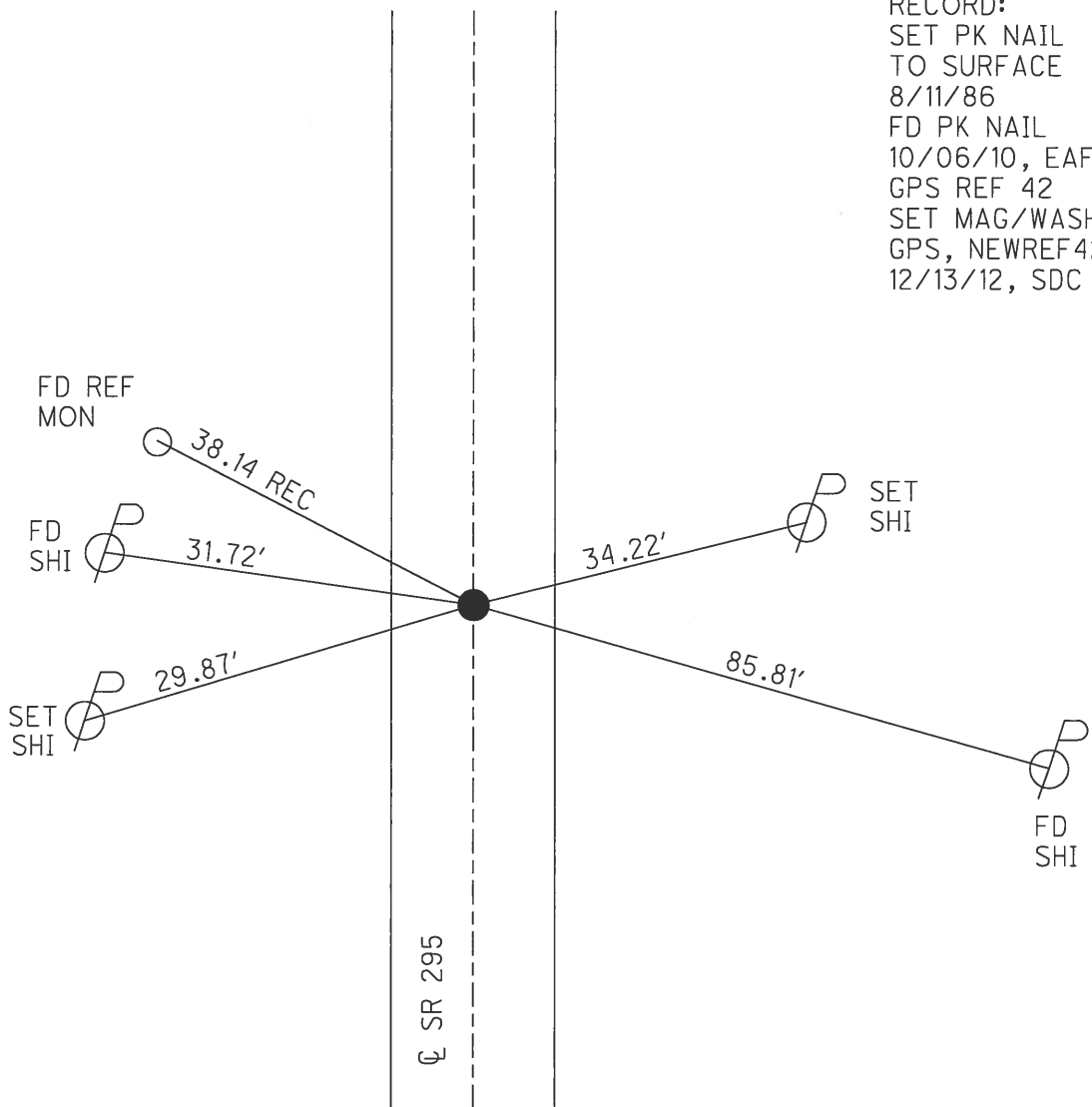
10.3' TO LT EDGE PAVEMENT

S.L.M. 875+24.78

GRID: NORTHING: 725670.126 EASTING: 1602988.327



RECORD:
 SET PK NAIL
 TO SURFACE
 8/11/86
 FD PK NAIL
 10/06/10, EAF
 GPS REF 42
 SET MAG/WASHER
 GPS, NEWREF42
 12/13/12, SDC

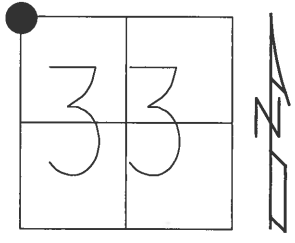


O.D.O.T. DISTRICT 2 SURVEY OFFICE (USE ONLY)

PERSONNEL _____ REFERENCE NO. 43 SHEET 19 OF 24

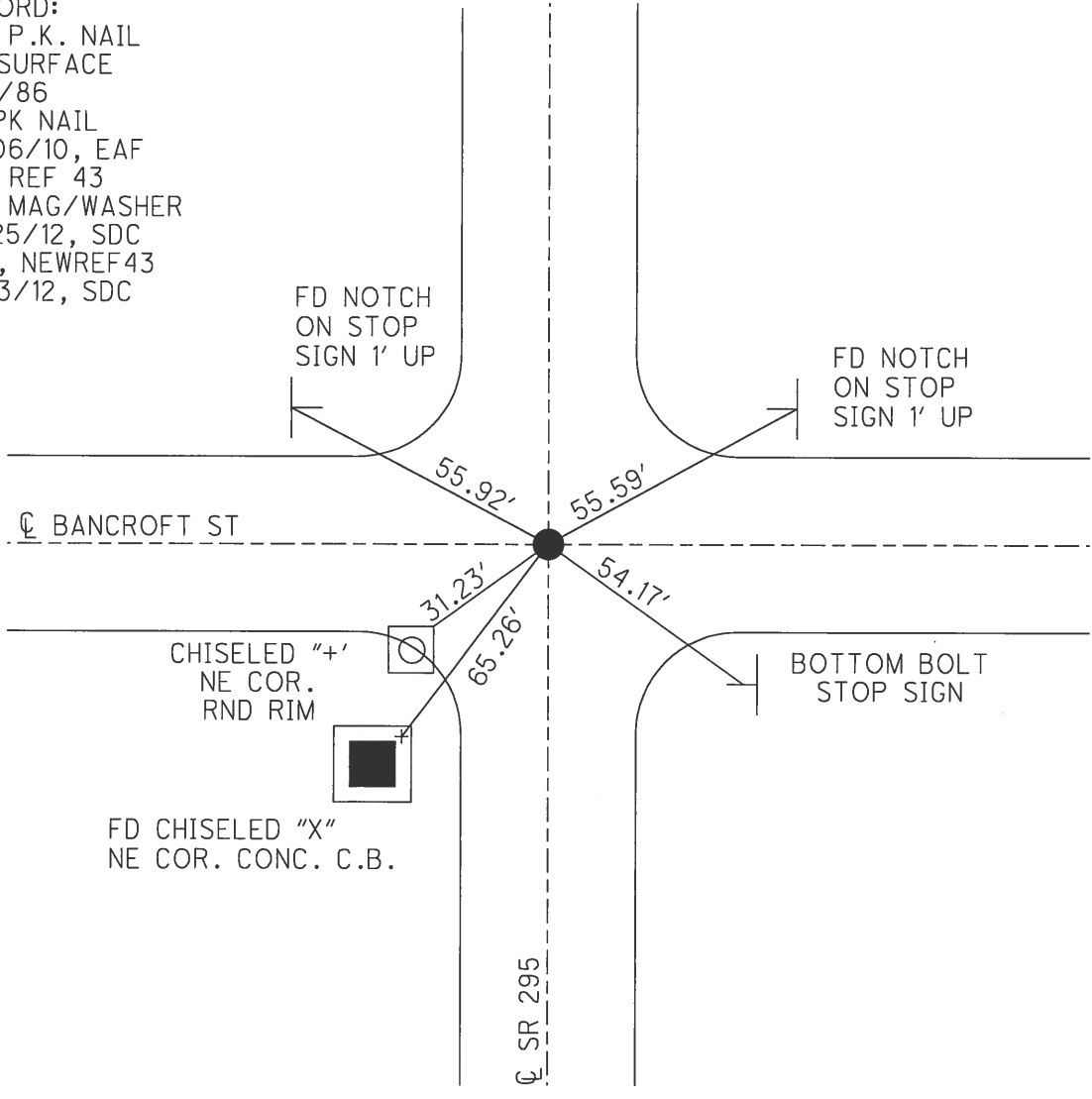
NOTES HARBAUGH _____ DATE 7/2/12 ROUTE SR 295
 H.C. HUSS _____ WEATHER SUNNY COUNTY LUCAS
 R.C. COUTCHER _____ TEMP. 80° TOWNSHIP SPENCER
 _____ CANTERBURY _____ SECTION 33
 _____ T9S R5E

TYPE MONUMENT _____ P.K. NAIL _____
 ON SURFACE - ~~BELOW~~ _____ ON _____
 LEFT - ☉ PAV'T - ~~RIGHT~~ 1.0', ON ☉ RT _____
 _____ TO _____ EDGE PAVEMENT _____
 S.L.M. 900+75.62



GRID: NORTHING: 728220.596 EASTING: 1602960.858

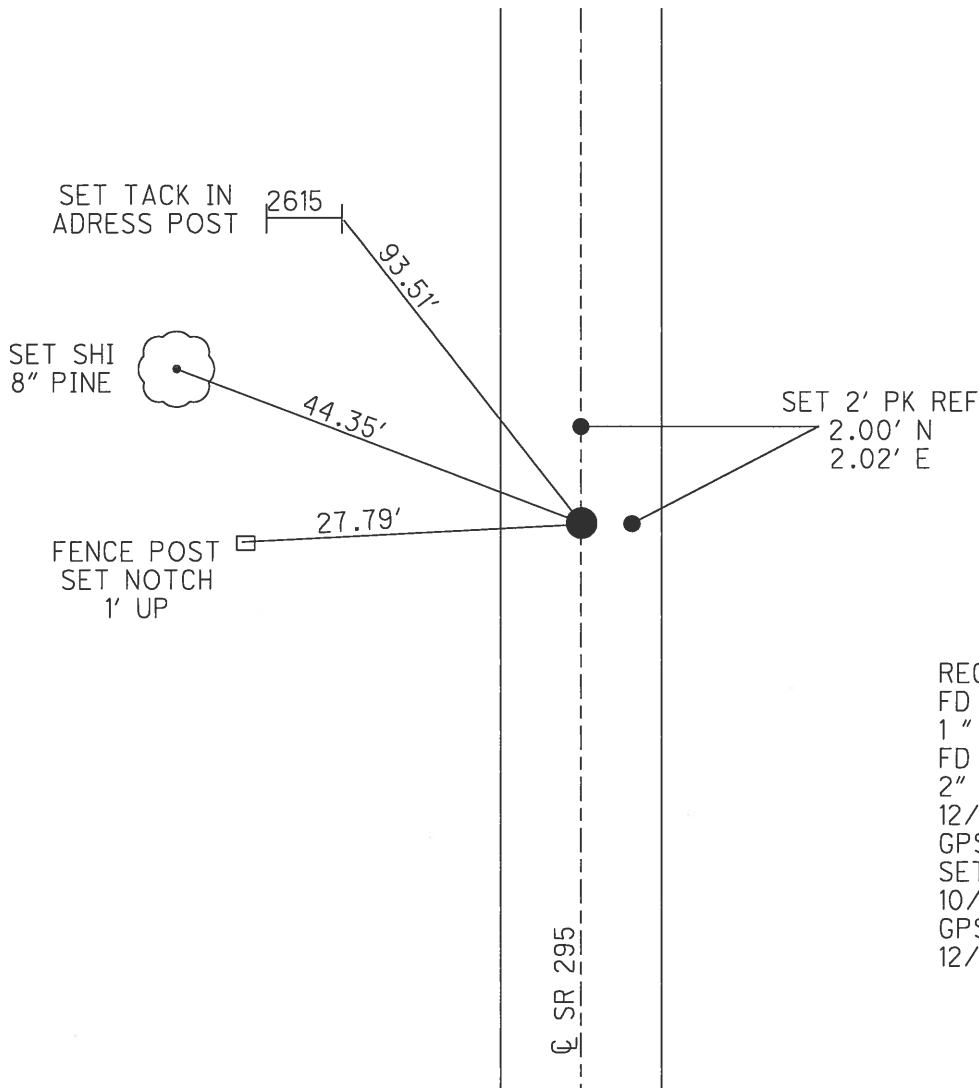
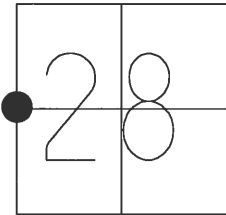
RECORD:
 SET P.K. NAIL
 TO SURFACE
 8/11/86
 FD PK NAIL
 10/06/10, EAF
 GPS REF 43
 SET MAG/WASHER
 10/25/12, SDC
 GPS, NEWREF43
 12/13/12, SDC



O.D.O.T. DISTRICT 2 SURVEY OFFICE (USE ONLY)

PERSONNEL	REFERENCE NO.	<u>44</u>	SHEET	<u>20</u>	OF	<u>24</u>
NOTES	HARBAUGH	DATE	<u>7/2/12</u>	ROUTE	<u>SR 295</u>	
H.C.	HUSS	WEATHER	<u>SUNNY</u>	COUNTY	<u>LUCAS</u>	
R.C.	COUTCHER	TEMP.	<u>80°</u>	TOWNSHIP	<u>RICHFIELD</u>	
	CANTERBURY			SECTION	<u>28</u>	
				T. <u>9</u> S	R. <u>5</u> E	

TYPE MONUMENT P.K. NAIL
 ON SURFACE - ~~BELOW~~ ON
 LEFT - ☉ PAV'T - ~~RIGHT~~ 2.4'
8.1' TO LT EDGE PAVEMENT
 S.L.M. 927+70.21
 GRID: NORTHING: 730915.408 EASTING: 1602945.008



RECORD:
 FD P.K.NAIL
 1" DEEP, 8/11/86
 FD P.K. SHANK
 2" DEEP
 12/29/10
 GPS REF 44
 SET MAG/WASHER
 10/25/12, SDC
 GPS, NEWREF44
 12/13/12, SDC

O.D.O.T. DISTRICT 2 SURVEY OFFICE (USE ONLY)

PERSONNEL

REFERENCE NO. 44 A

SHEET 21 OF 24

NOTES HARBAUGH

DATE 7-2-12

ROUTE SR 295

H.C. HUSS

WEATHER FAIR

COUNTY LUCAS

R.C. COUTCHER

TEMP. 80°F

TOWNSHIP RICHFIELD

CANTERBURY

SECTION 28

DWG BY MAHLER PID 107059

T 9 N R 5 E

TYPE MONUMENT P.K./WASHER

ON SURFACE - ~~BELOW~~ ON

OFFSET Q PAVEMENT ON, 1.0' S. Q US 20 LT : RT

- TO - EDGE PAVEMENT

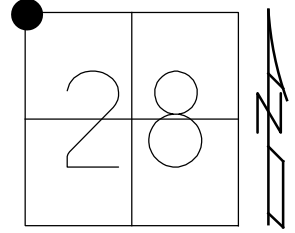
STATION: 953+67.53

HORZ. DATUM: NAD83 (2011)

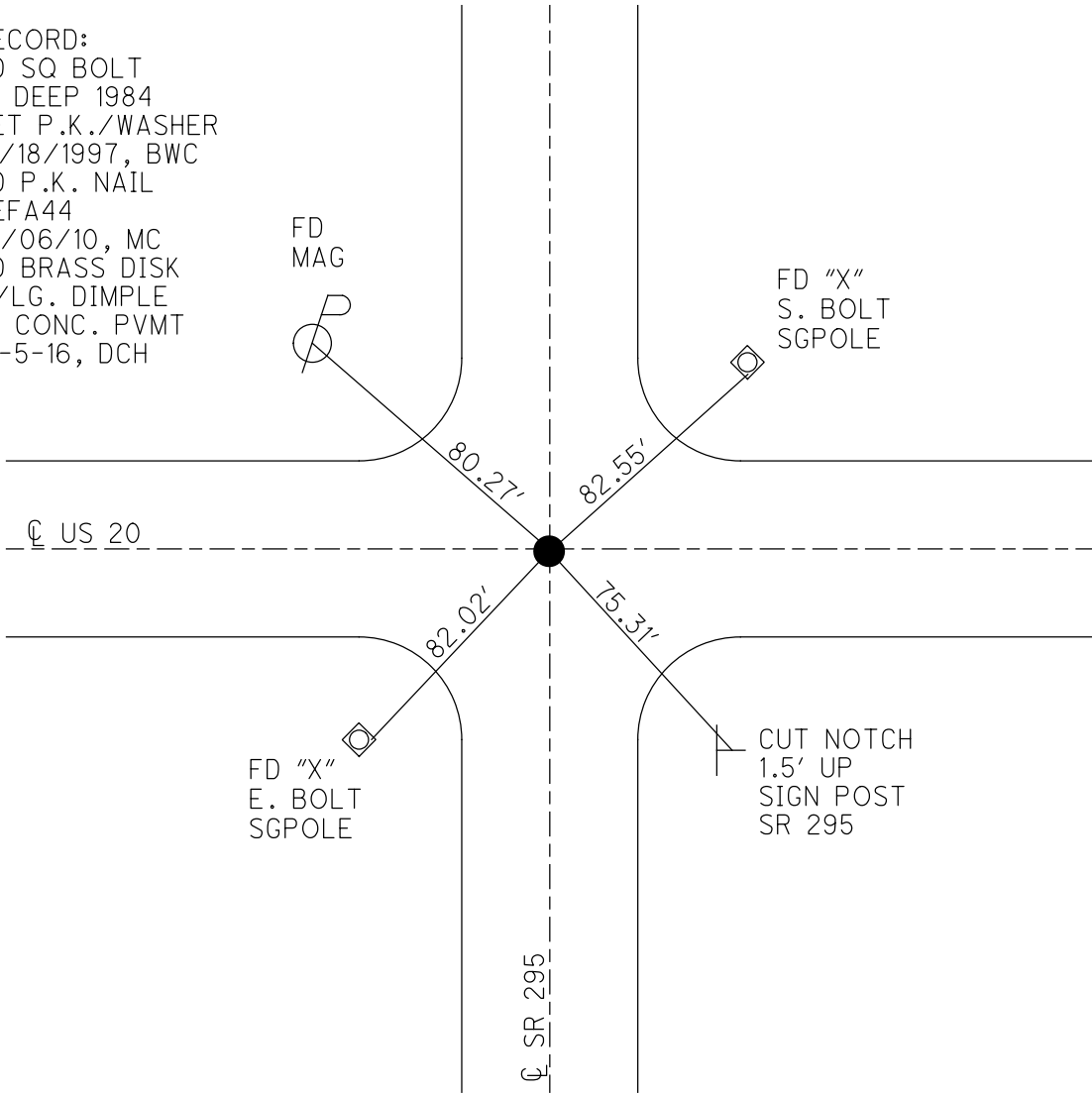
GEOID: NAVD88-2012A

GRID: NORTHING: 733512.807

EASTING: 1602925.437



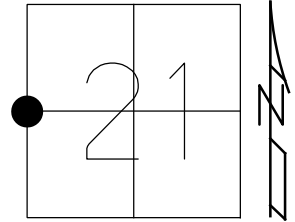
RECORD:
 FD SQ BOLT
 2" DEEP 1984
 SET P.K./WASHER
 12/18/1997, BWC
 FD P.K. NAIL
 REFA44
 10/06/10, MC
 FD BRASS DISK
 W/LG. DIMPLE
 IN CONC. PVMT
 12-5-16, DCH



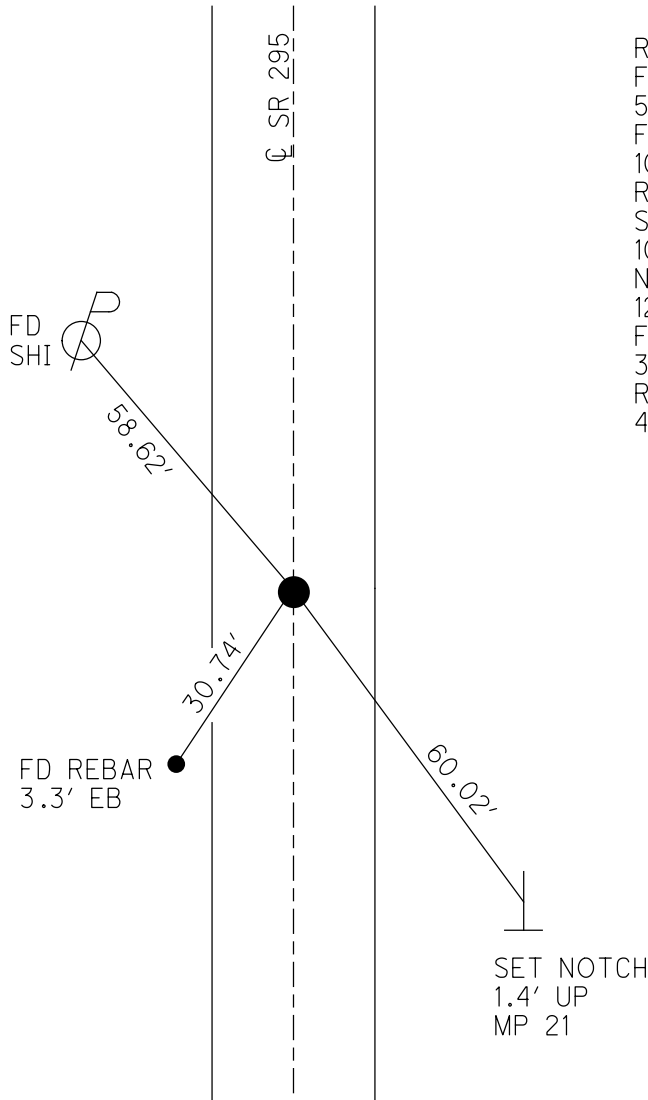
O.D.O.T. DISTRICT 2 SURVEY OFFICE (USE ONLY)

PERSONNEL _____ REFERENCE NO. 45 SHEET 22 OF 24
 NOTES AUBLE DATE 5-7-20 ROUTE SR 295
 H.C. LEU WEATHER BREEZY, CLEAR COUNTY LUCAS
 R.C. BALBAUGH TEMP. 55°F TOWNSHIP RICHFIELD
 DWG BY MAHLER PID 107059 SECTION 21
 T 9 N R 5 E

TYPE MONUMENT MAG/WASHER
 ON SURFACE - ~~BELOW~~ ON
 OFFSET Q PAVEMENT 1.8' LT : ~~RT~~
8.8' TO LT EDGE PAVEMENT
 STATION: 980+19.93



HORZ.DATUM: NAD83 (2011) GEOID: NAVD88-2012A
 GRID: NORTHING: 736164.835 EASTING: 1602881.306



RECORD:
 FD P.K./WASHER
 5/16/05
 FD P.K. NAIL
 10/06/10, MC
 REF45
 SET MAG/WASHER
 10/25/12, SDC
 NEWREF45
 12/13/12, SDC
 FD MAG/WASHER
 3-6-19, JLL
 REF45
 4-9-19, JLL

O.D.O.T. DISTRICT 2 SURVEY OFFICE (USE ONLY)

PERSONNEL

REFERENCE NO. 46

SHEET 23 OF 24

NOTES RHOADES DATE 11/15/23
 H.C. NIESE WEATHER SUNNY
 R.C. ASTON TEMP. 43°
MILLER

ROUTE SR 295
 COUNTY LUCAS
 TOWNSHIP RICHFIELD
 SECTION 21

DWG BY RHOADES PID 105618

T 9 N R 5 E

TYPE MONUMENT MAG/WASHER

ON SURFACE - ~~BELOW~~ ON

OFFSET 1.0' Pavement RT

- TO - EDGE PAVEMENT

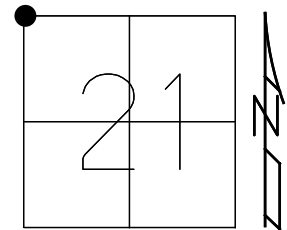
STATION: 1137+31.20

HORIZ.DATUM: NAD83 (2011)

GEOID: NAVD88 2018

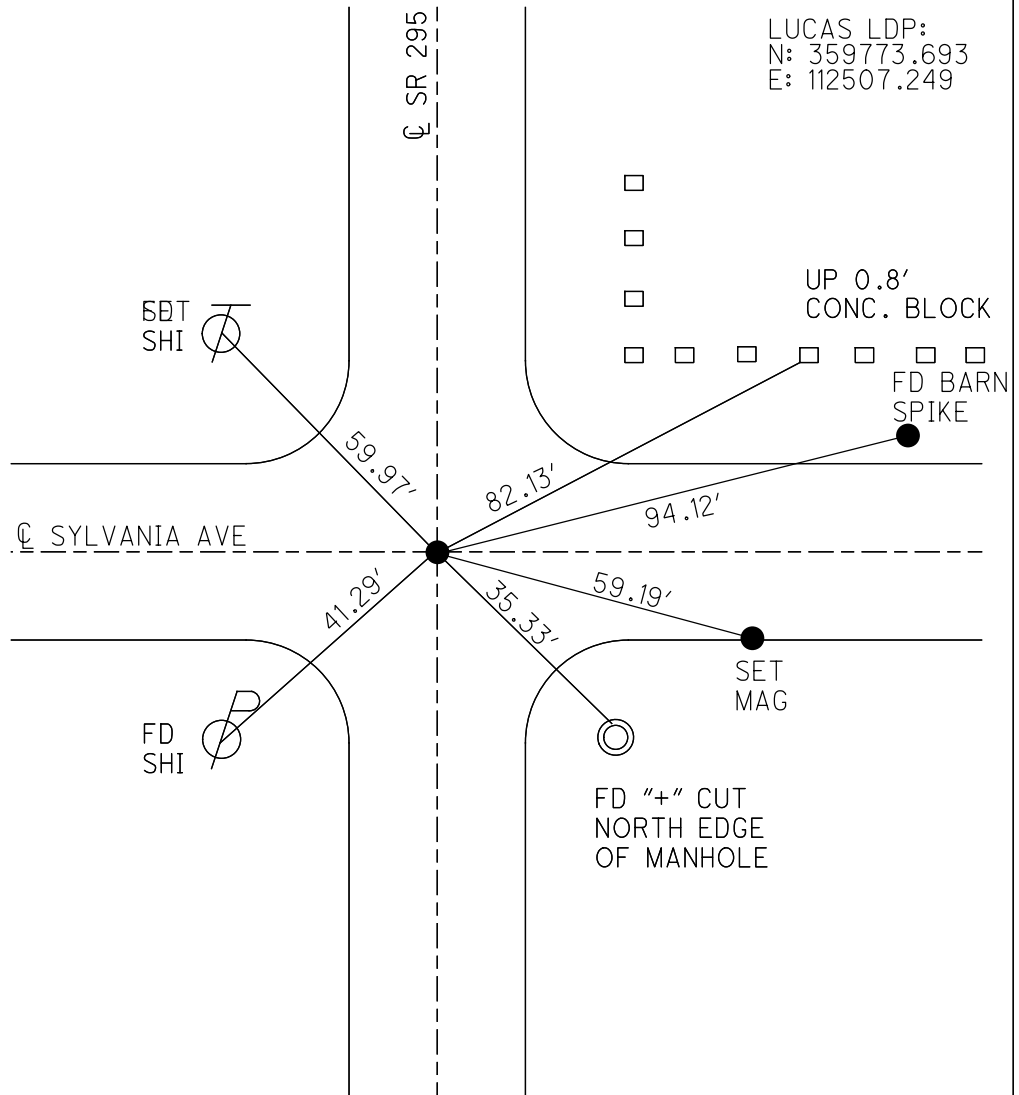
GRID: NORTHING: 738813.337

EASTING: 1602861.595



RECORD:
 FD P.K./WASHER
 5/16/05
 FD P.K. NAIL
 10/06/10, MC
 REF 46
 SET MAG/WASHER
 10/25/12, SDC
 NEWREF 46
 12/13/12, SDC
 FD P.K./WASHER
 REF 46
 4-9-19, JLL
 FD MAG/WASHER
 REF 46
 9/1/23,
 11/15/23, TDN

LUCAS LDP:
 N: 359773.693
 E: 112507.249



O.D.O.T. DISTRICT 2 SURVEY OFFICE (USE ONLY)

PERSONNEL

REFERENCE NO. 47

SHEET 24 OF 24

NOTES RHOADES

DATE 11/15/23

ROUTE SR 295

H.C. NIESE

WEATHER SUNNY

COUNTY LUCAS

R.C. ASTON

TEMP. 43°

TOWNSHIP RICHFIELD

MILLER

SECTION 16

DWG BY RHOADES PID 105618

T 9 N R 5 E

TYPE MONUMENT MAG/WASHER

ON SURFACE - ~~BELOW~~ ON

OFFSET Q PAVEMENT 2.0' LT : RT

9.0' TO LT EDGE PAVEMENT

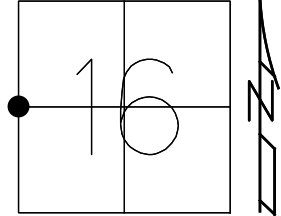
STATION: 1163+03.87

HORZ. DATUM: NAD83 (2011)

GEOID: NAVD88 2018

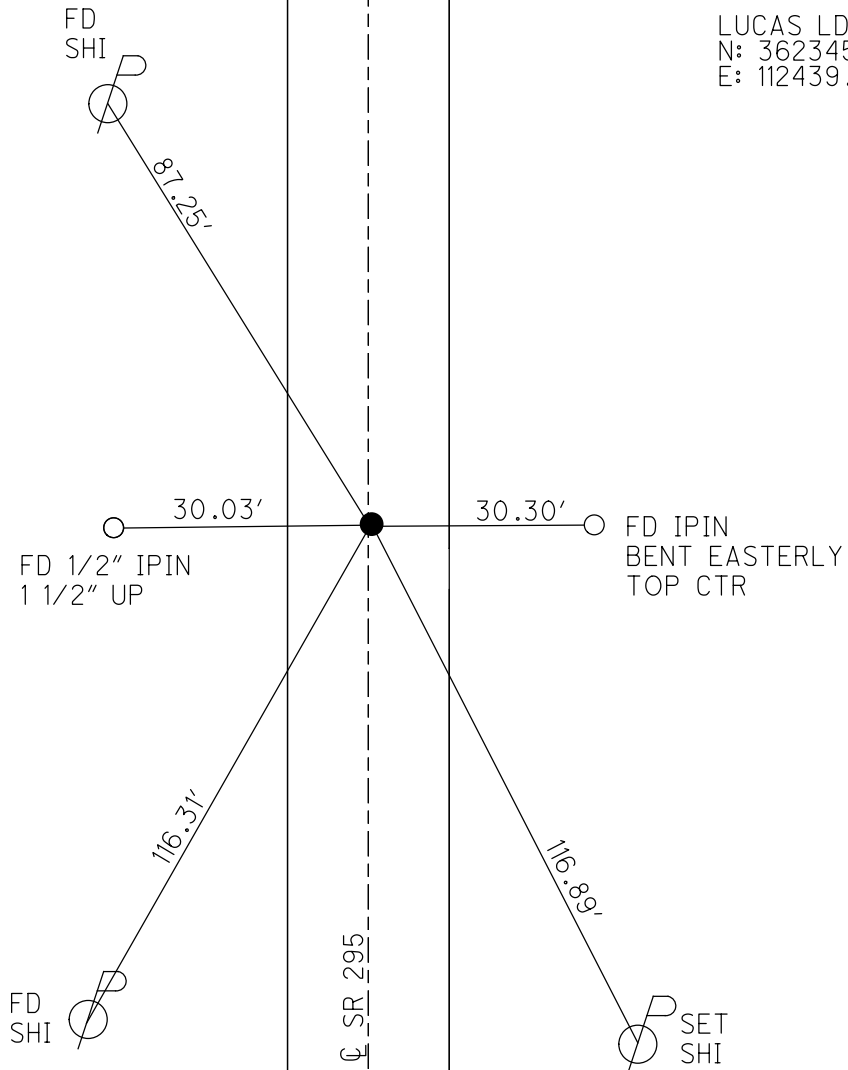
GRID: NORTHING: 741385.847

EASTING: 1602827.495



RECORD:
 FD P.K./WASHER
 5/16/05
 SET MAG/WASHER
 7/11/05, DCH
 FD MAG/WASHER
 REF47
 10/06/10, EAF
 FD MAG/WASHER
 REF47
 4-9-19, JLL
 FD MAG NAIL
 REF47
 9/1/23,
 SET MAG/WASHER
 11/15/23, TDN

LUCAS LDP:
 N: 362345.603
 E: 112439.289



O.D.O.T. DISTRICT 2 SURVEY OFFICE (USE ONLY)

PERSONNEL

REFERENCE NO. 48

SHEET 1 OF 8

NOTES RHOADES

DATE 11/15/23

ROUTE SR 295

H.C. NIESE

WEATHER SUNNY

COUNTY LUCAS

R.C. ASTON

TEMP. 43°

TOWNSHIP RICHFIELD

MILLER

DWG BY RHOADES

PID 105618

SECTION 9

T 9 N R 5 E

TYPE MONUMENT MAG/WASHER

ON SURFACE - ~~BELOW~~ ON

OFFSET \varnothing PAVEMENT 2.4' LT : RT

- TO - EDGE PAVEMENT

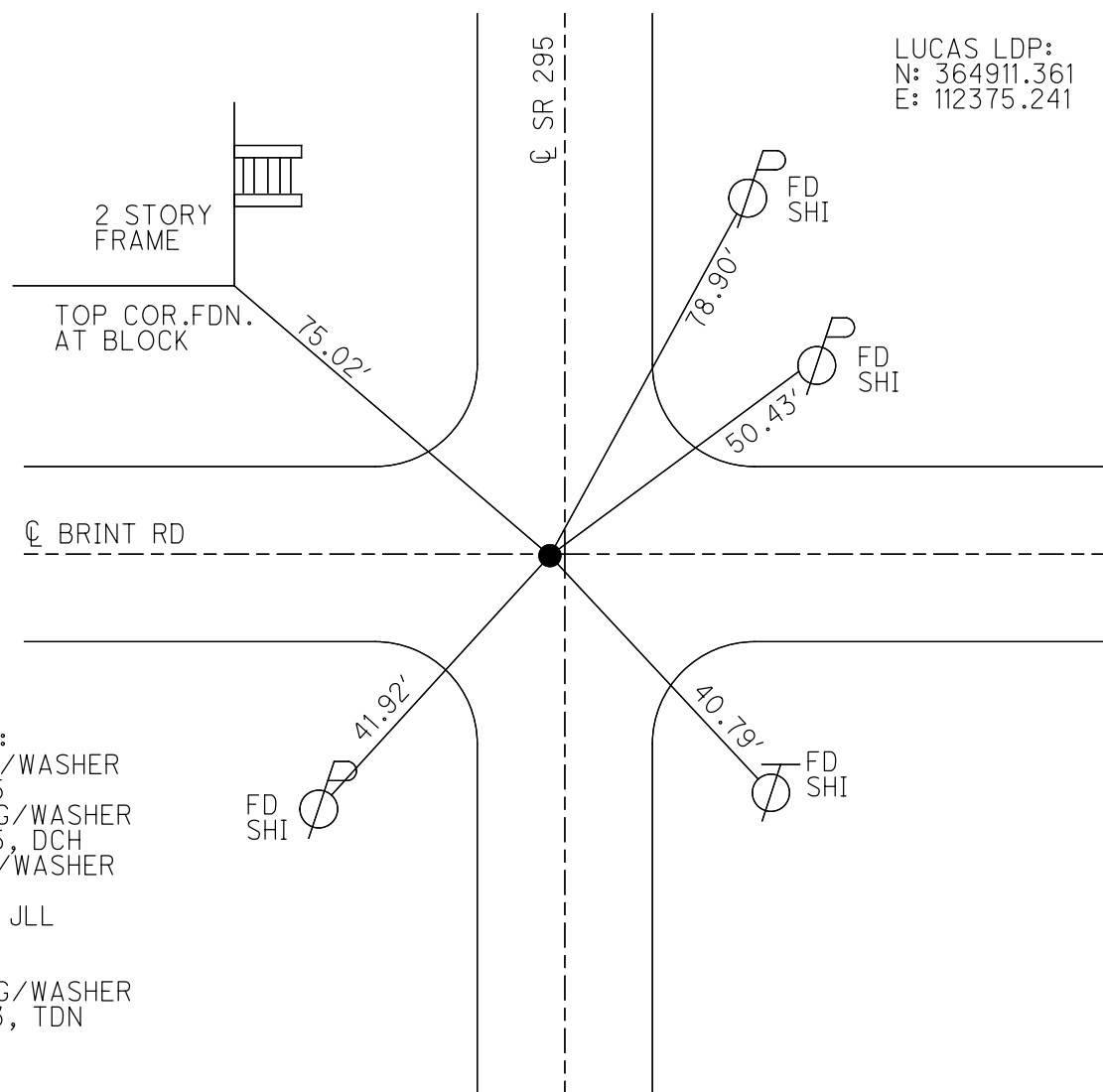
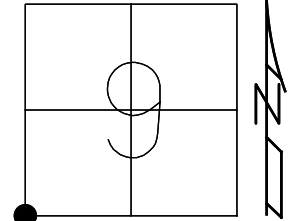
STATION: 1188+70.34

HORZ.DATUM: NAD83 (2011)

GEOID: NAVD88 2018

GRID: NORTHING: 743952.157

EASTING: 1602797.225



LUCAS LDP:
N: 364911.361
E: 112375.241

RECORD:
FD P.K./WASHER
5/17/05
SET MAG/WASHER
7/13/05, DCH
FD MAG/WASHER
REF48
3-6-19, JLL
REF48
9/1/23,
SET MAG/WASHER
11/15/23, TDN

O.D.O.T. DISTRICT 2 SURVEY OFFICE (USE ONLY)

PERSONNEL

REFERENCE NO. 49

SHEET 2 OF 8

NOTES RHOADES
 H.C. NIESE
 R.C. ASTON
MILLER

DATE 11/15/23
 WEATHER SUNNY
 TEMP. 43°

ROUTE SR 295
 COUNTY LUCAS
 TOWNSHIP RICHFIELD
 SECTION 9
 T 9 N R 5 E

DWG BY RHOADES PID 105618

TYPE MONUMENT MAG/WASHER

ON SURFACE - ~~BELOW~~ ON

OFFSET \odot PAVEMENT 7' LT : ~~RT~~
3.3' TO LT EDGE PAVEMENT

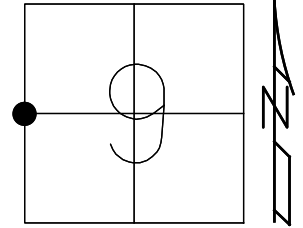
STATION: 1215+69.59

HORZ.DATUM: NAD83 (2011)

GEOID: NAVD88 2018

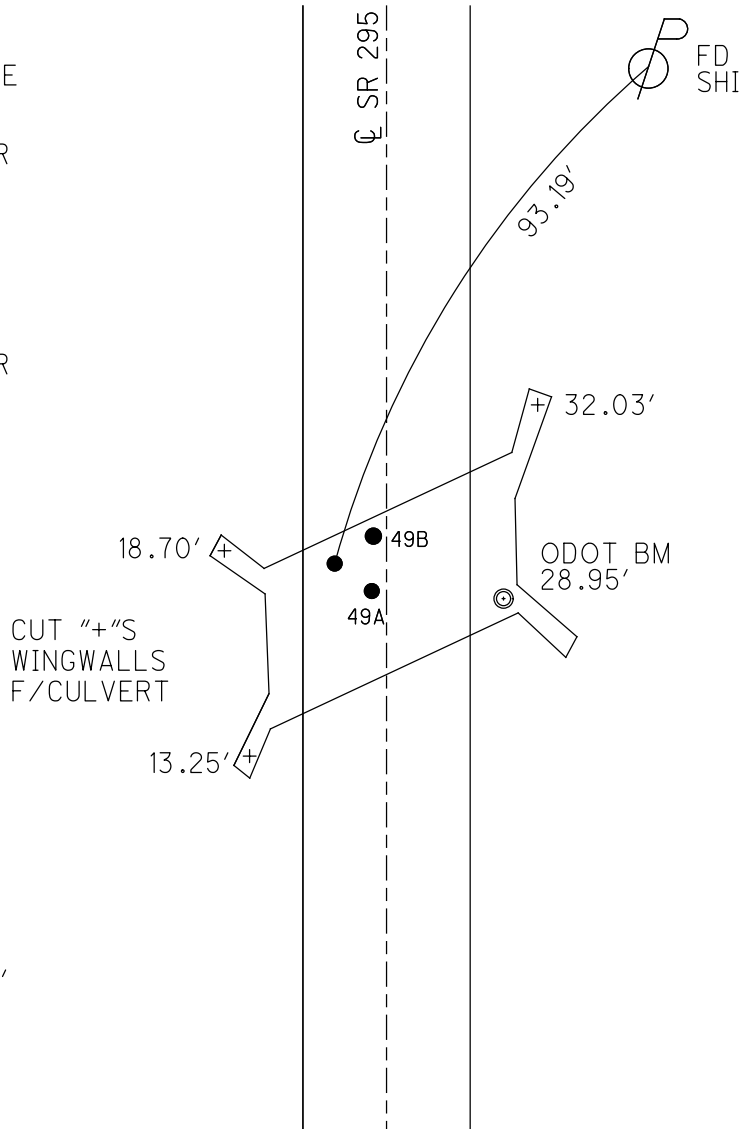
GRID: NORTHING: 746651.148

EASTING: 1602761.819



RECORD:
 EAST/WEST 1/2 LINE
 FD P.K./WASHER
 5/17/05
 SET MAG/WASHER
 7/13/05, DCH
 FD MAG/WASHER
 REF49
 3-6-19, JLL
 FD MAG/WASHER
 REF49
 9/1/23,
 SET MAG/WASHER
 11/15/23, TDN

LUCAS LDP:
 N: 367609.722
 E: 112304.311



DIST.
 49-49A = 6.67'
 49A-49B = 1.45'
 49-49B = 6.80'

O.D.O.T. DISTRICT 2 SURVEY OFFICE (USE ONLY)

PERSONNEL

REFERENCE NO. 49 A

SHEET 3 OF 8

NOTES RHOADES

DATE 11/15/23

ROUTE SR 295

H.C. NIESE

WEATHER SUNNY

COUNTY LUCAS

R.C. ASTON

TEMP. 43°

TOWNSHIP RICHFIELD

MILLER

SECTION 9

DWG BY RHOADES PID 105618

T 9 N R 5 E

TYPE MONUMENT MAG/WASHER

ON SURFACE - ~~BELOW~~ ON

OFFSET Q PAVEMENT ON LT : RT

- TO - EDGE PAVEMENT

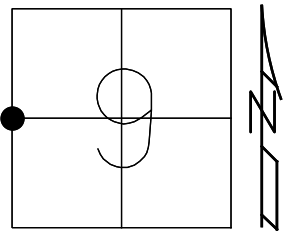
STATION: 1215+69.64

HORIZ.DATUM: NAD83 (2011)

GEOID: NAVD88 2018

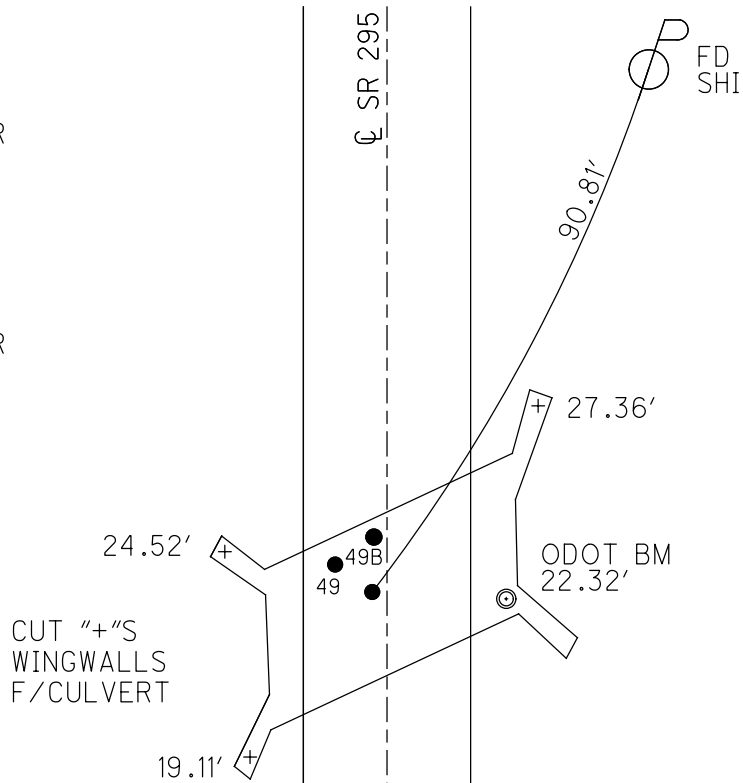
GRID: NORTHING: 746651.282

EASTING: 1602768.474



RECORD:
 FD P.K./WASHER
 5/17/05
 SET MAG/WASHER
 7/13/05, DCH
 FD MAG/WASHER
 REFA49
 3-6-19, LEU
 FD MAG/WASHER
 REF49A
 9/1/23,
 SET MAG/WASHER
 11/15/23, TDN

LUCAS LDP:
 N: 367609.944
 E: 112310.964



DIST.
 49-49A = 6.67'
 49A-49B = 1.45'
 49-49B = 6.80'

O.D.O.T. DISTRICT 2 SURVEY OFFICE (USE ONLY)

PERSONNEL

REFERENCE NO. 49 B

SHEET 4 OF 8

NOTES RHOADES

DATE 11/15/23

ROUTE SR 295

H.C. NIESE

WEATHER SUNNY

COUNTY LUCAS

R.C. ASTON

TEMP. 43°

TOWNSHIP RICHFIELD

MILLER

SECTION 9

DWG BY RHOADES PID 105618

T 9 N R 5 E

TYPE MONUMENT MAG/WASHER

ON SURFACE - ~~BELOW~~ ON

OFFSET Q PAVEMENT ON LT : RT

- TO - EDGE PAVEMENT

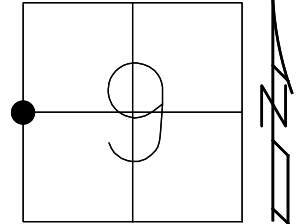
STATION: 1215+71.07

HORIZ.DATUM: NAD83 (2011)

GEOID: NAVD88 2018

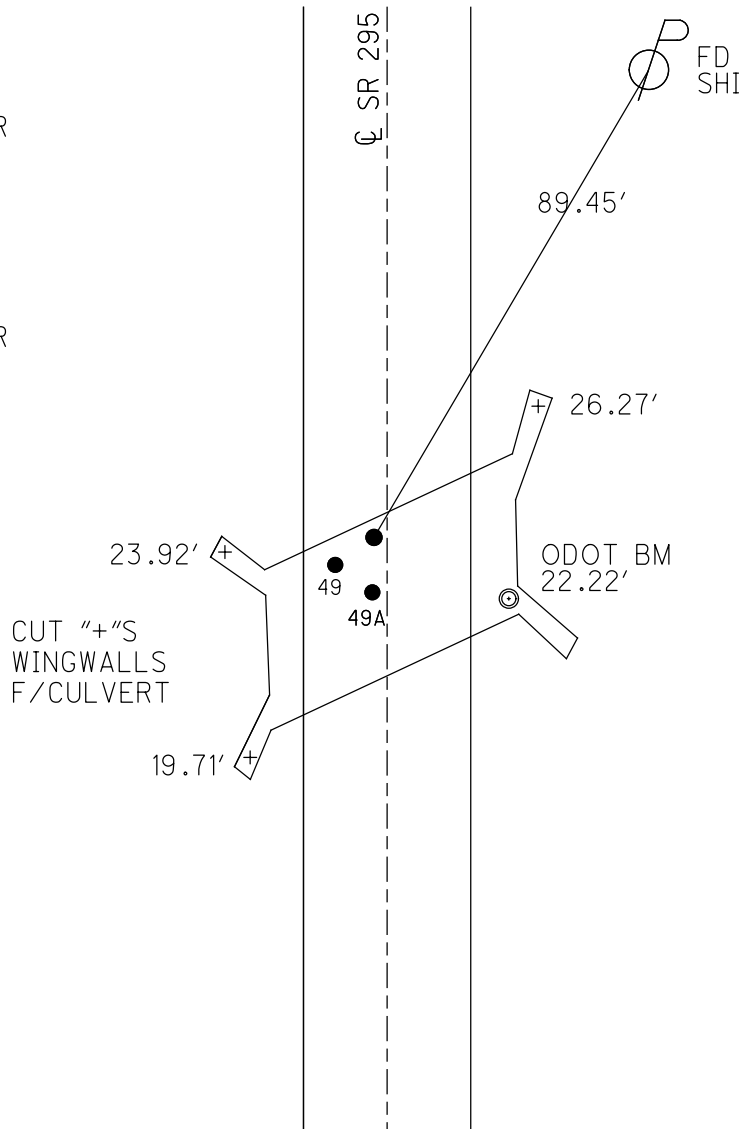
GRID: NORTHING: 746652.744

EASTING: 1602768.415



RECORD:
 FD P.K./WASHER
 5/17/05
 SET MAG/WASHER
 7/13/05, DCH
 FD MAG/WASHER
 REFB49
 3-6-19, JLL
 FD MAG/WASHER
 REF49B
 9/1/23,
 SET MAG/WASHER
 11/15/23, TDN

LUCAS LDP:
 N: 367611.405
 E: 112310.885



DIST.
 49-49A = 6.67'
 49A-49B = 1.45'
 49-49B = 6.80'

O.D.O.T. DISTRICT 2 SURVEY OFFICE (USE ONLY)

PERSONNEL

REFERENCE NO. 50

SHEET 5 OF 8

NOTES RHOADES

DATE 11/15/23

ROUTE SR 295

H.C. NIESE

WEATHER SUNNY

COUNTY LUCAS

R.C. ASTON

TEMP. 43°

TOWNSHIP RICHFIELD

MILLER

DWG BY RHOADES PID 105618

SECTION 9

T 9 N R 5 E

TYPE MONUMENT MAG/WASHER

ON SURFACE - ~~BELOW~~ ON

OFFSET 2.5' LT : ~~RT~~

- TO - EDGE PAVEMENT

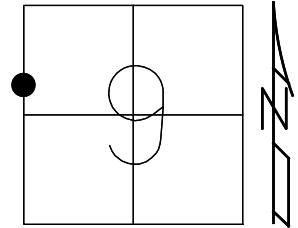
STATION: 1241+63.04

HORIZ.DATUM: NAD83 (2011)

GEOID: NAVD88 2018

GRID: NORTHING: 749244.405

EASTING: 1602730.354

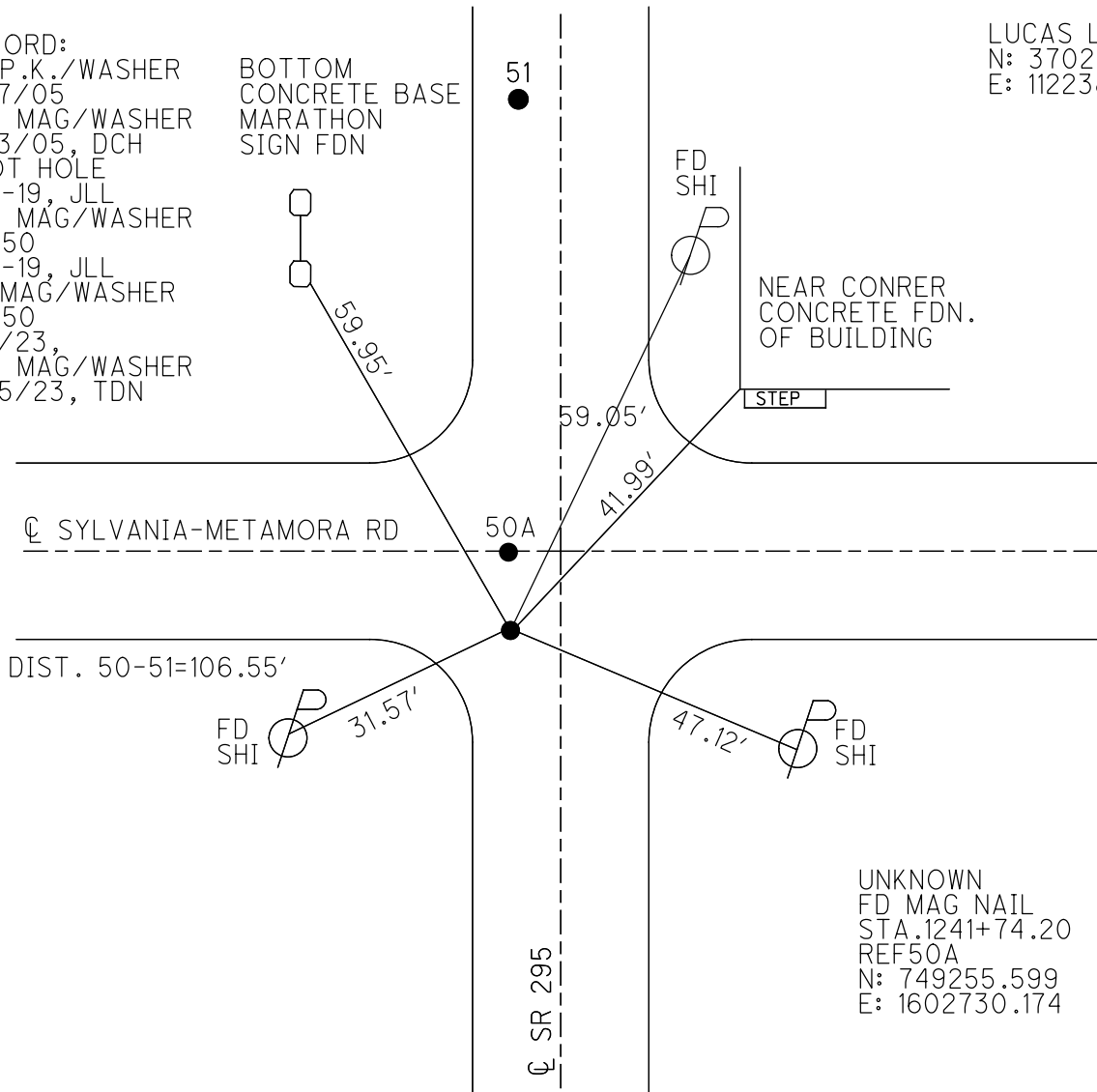


RECORD:
 FD P.K./WASHER
 5/17/05
 SET MAG/WASHER
 7/13/05, DCH
 SHOT HOLE
 3-6-19, JLL
 SET MAG/WASHER
 REF50
 4-9-19, JLL
 FD MAG/WASHER
 REF50
 9/1/23,
 SET MAG/WASHER
 11/15/23, TDN

BOTTOM
 CONCRETE BASE
 MARATHON
 SIGN FDN

51

LUCAS LDP:
 N: 370202.404
 E: 112238.714



NEAR CONRER
 CONCRETE FDN.
 OF BUILDING

STEP

☐ SYLVANIA-METAMORA RD

50A

DIST. 50-51=106.55'

☐ SR 295

UNKNOWN
 FD MAG NAIL
 STA. 1241+74.20
 REF50A
 N: 749255.599
 E: 1602730.174

O.D.O.T. DISTRICT 2 SURVEY OFFICE (USE ONLY)

PERSONNEL

REFERENCE NO. 51

SHEET 6 OF 8

NOTES RHOADES

DATE 11/15/23

ROUTE SR 295

H.C. NIESE

WEATHER SUNNY

COUNTY LUCAS

R.C. ASTON

TEMP. 43°

TOWNSHIP RICHFIELD

MILLER

DWG BY RHOADES

PID 105618

SECTION 9

T 9 N R 5 E

TYPE MONUMENT MAG/WASHER

ON SURFACE - ~~BELOW~~ ON

OFFSET Q PAVEMENT 2.5' LT : RT

7.3' TO LT EDGE PAVEMENT

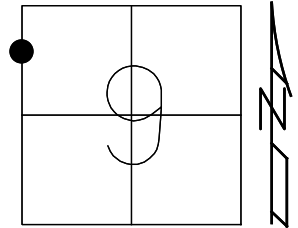
STATION: 1242+69.63

HORIZ.DATUM: NAD83 (2011)

GEOID: NAVD88 2018

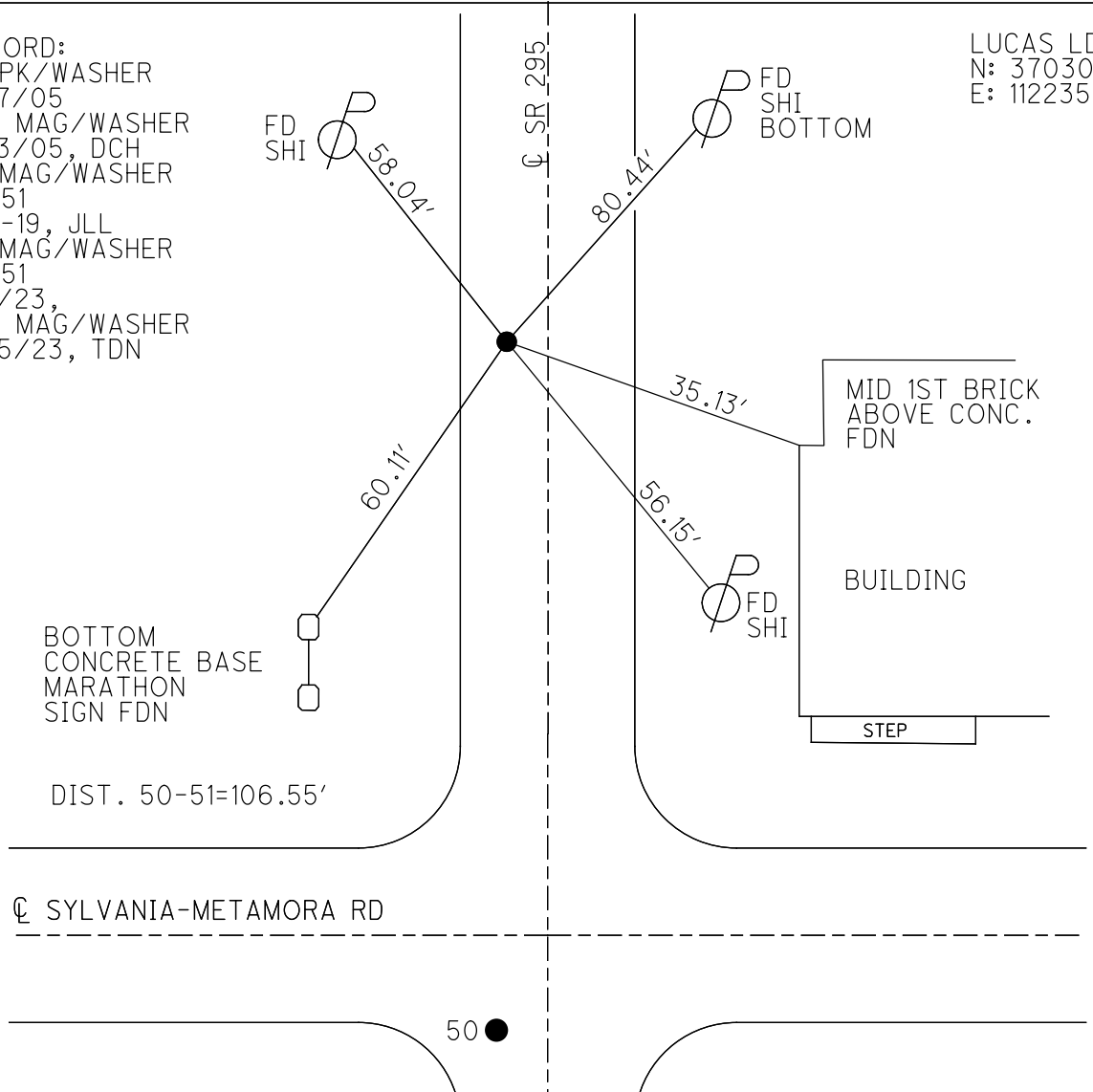
GRID: NORTHING: 749350.908

EASTING: 1602728.965



RECORD:
FD PK/WASHER
5/17/05
SET MAG/WASHER
7/13/05, DCH
FD MAG/WASHER
REF51
3-6-19, JLL
FD MAG/WASHER
REF51
9/1/23,
SET MAG/WASHER
11/15/23, TDN

LUCAS LDP:
N: 370308.882
E: 112235.923



BOTTOM
CONCRETE BASE
MARATHON
SIGN FDN

DIST. 50-51=106.55'

Q SYLVANIA-METAMORA RD

50 ●

O.D.O.T. DISTRICT 2 SURVEY OFFICE (USE ONLY)

PERSONNEL

REFERENCE NO. 52

SHEET 7 OF 8

NOTES RHOADES

DATE 11/15/23

ROUTE SR 295

H.C. NIESE

WEATHER SUNNY

COUNTY LUCAS

R.C. ASTON

TEMP. 43°

TOWNSHIP RICHFIELD

MILLER

SECTION 9

DWG BY RHOADES PID 105618

T 9 N R 5 E

TYPE MONUMENT MAG/WASHER

ON SURFACE - ~~BELOW~~ ON

OFFSET Q PAVEMENT 1.5' LT : RT

8.9' TO LT EDGE PAVEMENT

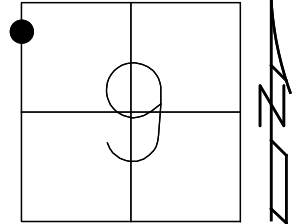
STATION: 1252+42.26

HORIZ.DATUM: NAD83 (2011)

GEOID: NAVD88 2018

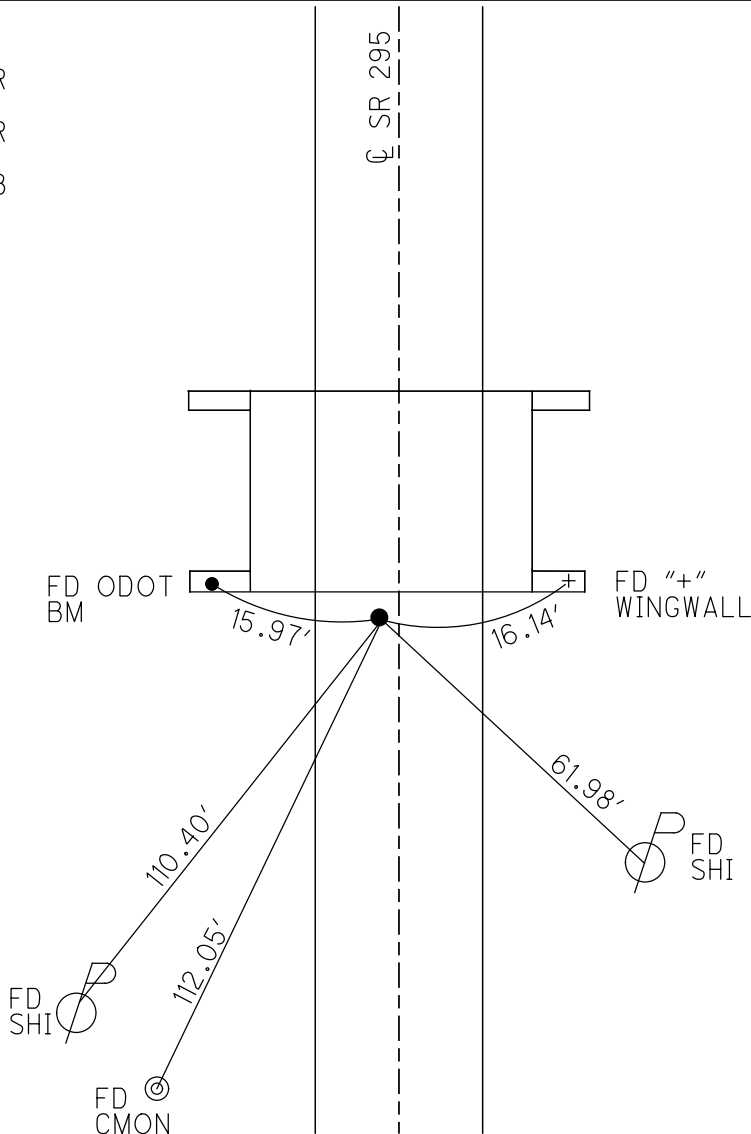
GRID: NORTHING: 750323.518

EASTING: 1602716.714



RECORD:
 FD MAG/WASHER
 5/17/05
 FD MAG/WASHER
 IN CONC.
 APPROACH SLAB
 REF52
 3-6-19, JLL
 FD P.K.NAIL
 REF52
 9/1/23,
 11/15/23, TDN

LUCAS LDP:
 N: 371281.270
 E: 112210.871



O.D.O.T. DISTRICT 2 SURVEY OFFICE (USE ONLY)

PERSONNEL

REFERENCE NO. 53

SHEET 8 OF 8

NOTES RHOADES

DATE 11/15/23

ROUTE SR 295

H.C. NIESE

WEATHER SUNNY

COUNTY LUCAS

R.C. ASTON

TEMP. 43°

TOWNSHIP RICHFIELD

MILLER

SECTION 9

DWG BY RHOADES PID 105618

T 9 N R 5 E

TYPE MONUMENT 1" IPIN

~~ON SURFACE~~ - BELOW 4"

OFFSET ☉ PAVEMENT ON LT : RT

10.7' TO LT EDGE PAVEMENT

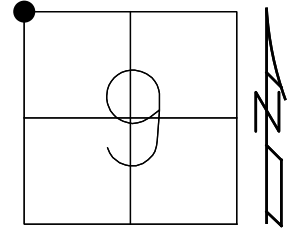
STATION: 1263+74.37

HORZ.DATUM: NAD83 (2011)

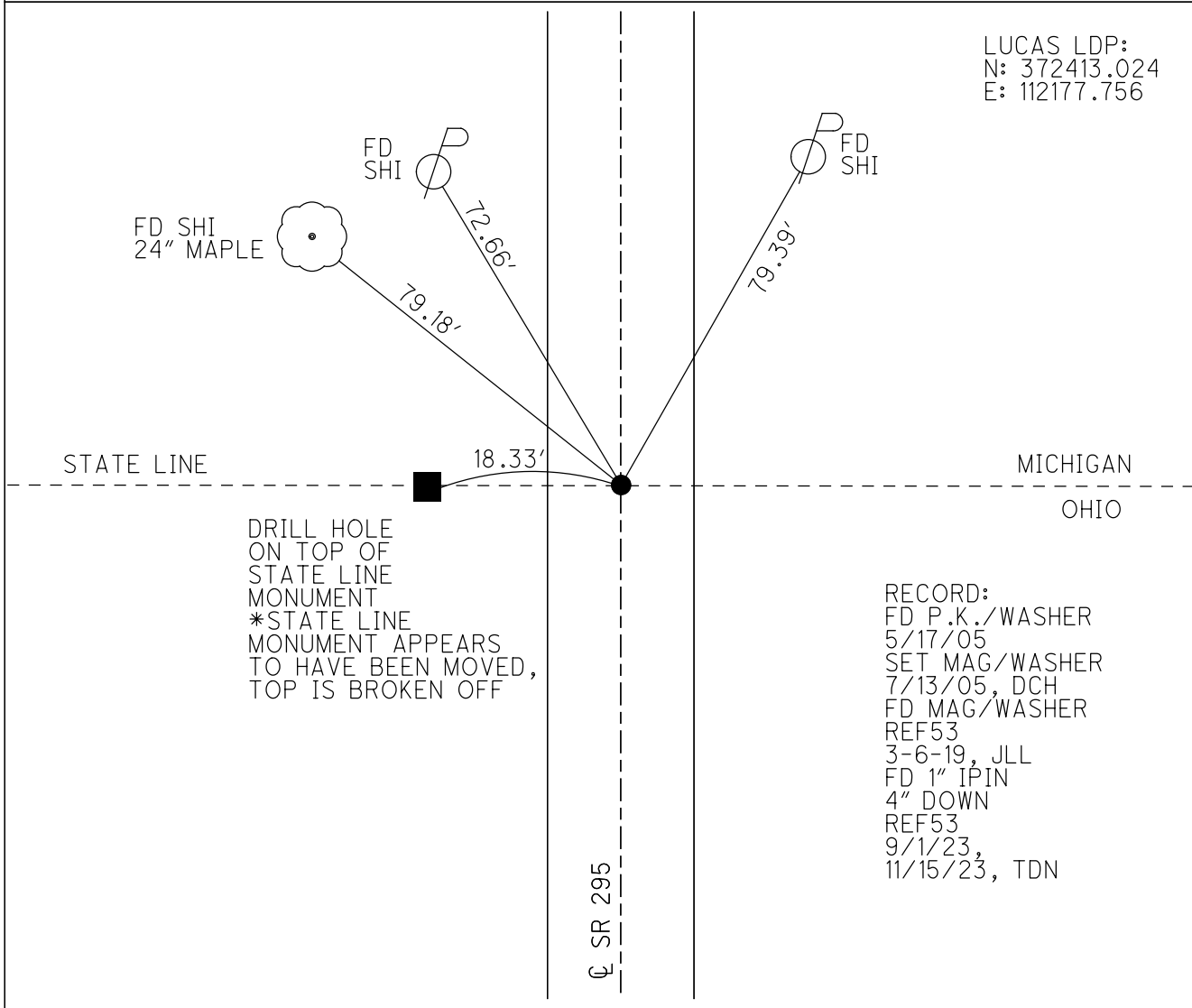
GEOID: NAVD88 2018

GRID: NORTHING: 751455.584

EASTING: 1602698.499



LUCAS LDP:
N: 372413.024
E: 112177.756



RECORD:
FD P.K./WASHER
5/17/05
SET MAG/WASHER
7/13/05, DCH
FD MAG/WASHER
REF53
3-6-19, JLL
FD 1" IPIN
4" DOWN
REF53
9/1/23,
11/15/23, TDN