

O.D.O.T. DISTRICT 2 SURVEY OFFICE (USE ONLY)

PERSONNEL

REFERENCE NO. B

SHEET 2 OF 26

NOTES LEU

DATE 8/8/17

ROUTE SR 295

H.C. \_\_\_\_\_

WEATHER \_\_\_\_\_

COUNTY LUCAS

R.C. \_\_\_\_\_

TEMP. \_\_\_\_\_

TOWNSHIP PROVIDENCE

SECTION 5

DWG BY MILLER

PID 83894

T 5 N R 9 E

TYPE MONUMENT MONBOX W/ 3/4" IPIN

ON SURFACE - ~~BELOW~~ ON

OFFSET CL PAVEMENT 1.4' ~~±~~ : RT

10.5' TO RT EDGE PAVEMENT

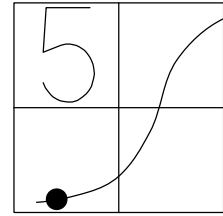
STATION: 19+54.3

HORIZ.DATUM: NAD83(2011)

GEOID: 2012A

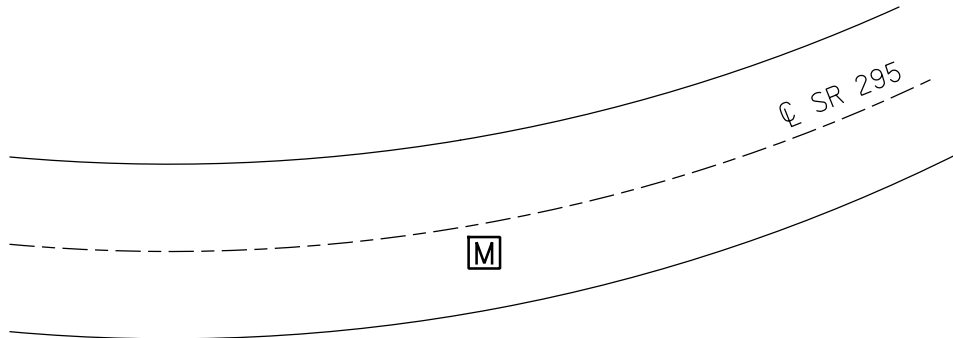
GRID: NORTHING: 641026.536

EASTING: 1596429.344



RECORD:  
PRIOR REF7-US24  
SET PK/WASHER  
10-21-97, SAH

NOTE: PT  
REF: LUC-24-0.00  
PID: 25490, 83984  
NEW MON BOX SET PER PID  
#83894 WITH STRADDLERS, NO  
IRON PIN WAS FOUND INSIDE.  
ODOT STAFF SET 3/4" IRON PIN  
FROM STRADDLERS. SHOT W/GPS,  
BUT DID NOT REFERENCE  
YEAR 2017



O.D.O.T. DISTRICT 2 SURVEY OFFICE

PERSONNEL

REFERENCE NO. 7

SHEET 9 OF 68

NOTES Huss

H.C. VAN DUJEN

DATE 5-20-97

ROUTE US-24

R.C. MOSEK

WEATHER PTLY CLOUDY

COUNTY LUCAS

\_\_\_\_\_

TEMP. +61° F

TOWNSHIP PROVIDENCE

\_\_\_\_\_

SECTION 5

T 5 N R 9 E

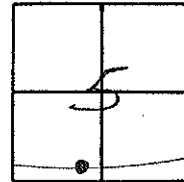
TYPE MONUMENT PK & WASHER

ON SURFACE - ~~BELOW~~ YES

LEFT - & PAV'T. - RIGHT 1.4

10.5 TO RT. EDGE PAVEMENT

S.L.M. 79+41



(P.T.)

SET PK/WASHER  
10-21-97  
SAH

