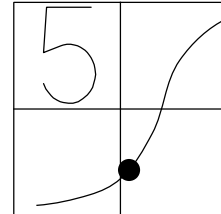


O.D.O.T. DISTRICT 2 SURVEY OFFICE (USE ONLY)

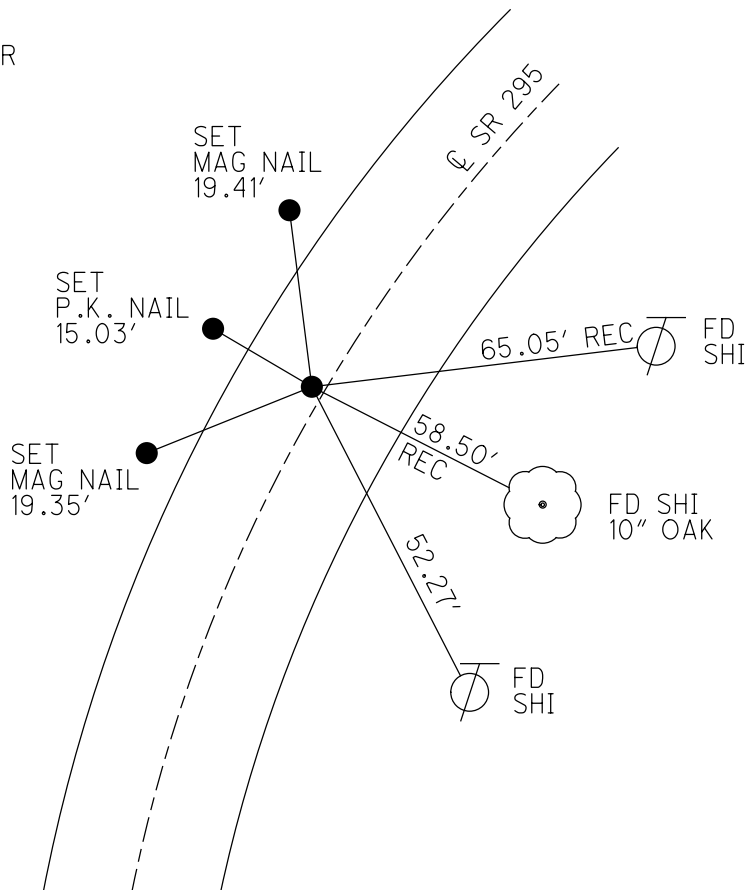
PERSONNEL _____ REFERENCE NO. D SHEET 4 OF 26
 NOTES AUBLE DATE 11/6/20 ROUTE SR 295
 H.C. AUBLE WEATHER SUNNY COUNTY LUCAS
 R.C. O'DONNELL TEMP. 54° TOWNSHIP PROVIDENCE
 DWG BY NIESE PID NO PID SECTION 5
 T 5 N R 9 E

TYPE MONUMENT MONBOX W/ 3/4" IPIN
 ON SURFACE - ~~BELOW~~ ON
 OFFSET 6.0' TO LT EDGE PAVEMENT
 STATION: 39+11.2±



HORIZ.DATUM: NAD83(2011) GEOID: NAVD88 2012A
 GRID: NORTHING: 642649.400 EASTING: 1597102.630

RECORD:
 PRIOR REF 8A-US24
 FD P.K./WASHER
 5/28/97, SAH
 SET P.K./WASHER
 10/21/97, SAH
 D.N.F.
 8/8/17, JLL
 FD MONBOX
 W/ 3/4" IPIN
 11/6/20, DSA



O.D.O.T. DISTRICT 2 SURVEY OFFICE (USE ONLY)

PERSONNEL _____ REFERENCE NO. D SHEET 4 OF 26
 NOTES HUSS DATE 5/28/97 ROUTE SR 295
 H.C. VAN DUSEN WEATHER CLOUDY COUNTY LUCAS
 R.C. MOSE TEMP. 61° TOWNSHIP PROVIDENCE
 DWG BY MILLER PID _____ SECTION 5
 T 5 N R 9 E

TYPE MONUMENT _____ P.K./WASHER _____

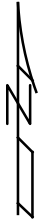
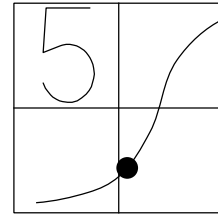
ON SURFACE - ~~BELOW~~ ON _____

OFFSET \varnothing PAVEMENT 6.0' LT : ~~RT~~
6.0' TO LT EDGE PAVEMENT

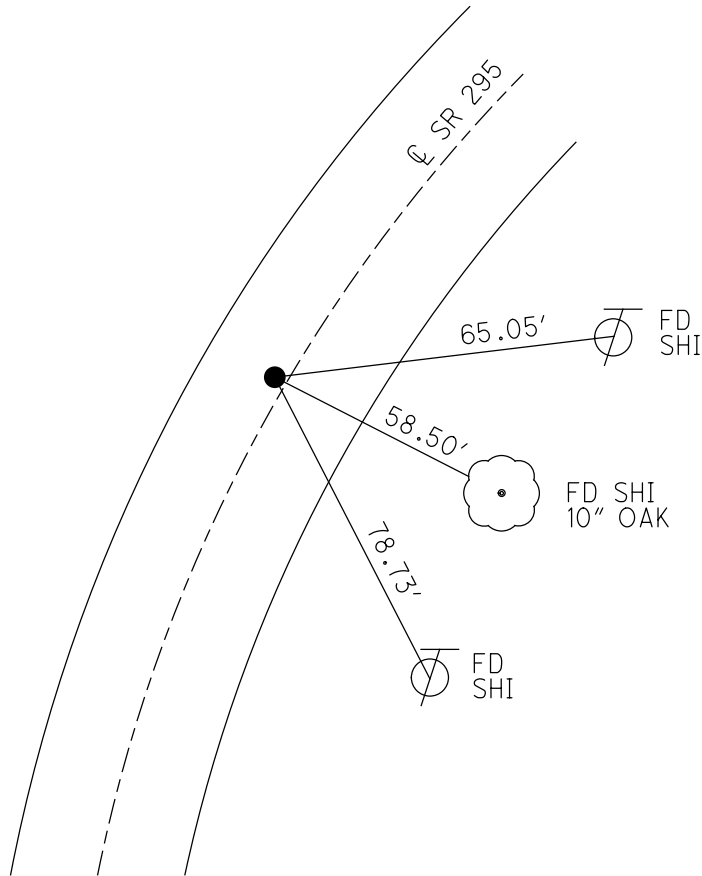
STATION: 39+11.2±

HORIZ.DATUM: NAD83(2011) GEOID: 2012A

GRID: NORTHING: _____ EASTING: _____



RECORD:
 PRIOR REF 8A-US24
 SET PK/WASHER
 10-21-97, SAH
 D.N.F.
 8/8/17, JLL



O.D.O.T. DISTRICT 2 SURVEY OFFICE

PERSONNEL

REFERENCE NO. 8-A

SHEET 12 OF 68

NOTES S. HUSS

H.C. B. VAN DYSEN

R.C. K. MOSER

DATE 5-28-97

WEATHER Partly Cloudy

TEMP. 76.1° F

ROUTE US-24

COUNTY Lucas

TOWNSHIP Providence

SECTION 5

T 5 N R 9 E

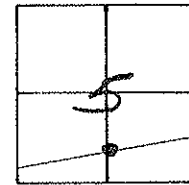
TYPE MONUMENT PK & WASHER

ON SURFACE - ~~BELOW~~ ON SURFACE

LEFT - ¢ PAV'T. - RIGHT 6.0' LT.

6.0' TO LT EDGE PAVEMENT

S.L.M. 98+96



SET PK/WASHER
10-21-97
SAH

