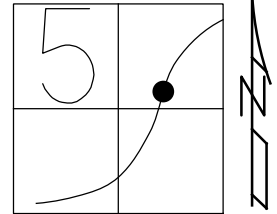


O.D.O.T. DISTRICT 2 SURVEY OFFICE (USE ONLY)

PERSONNEL \_\_\_\_\_ REFERENCE NO. G SHEET 7 OF 26  
 NOTES LEU DATE 8/8/17 ROUTE SR 295  
 H.C. \_\_\_\_\_ WEATHER \_\_\_\_\_ COUNTY LUCAS  
 R.C. \_\_\_\_\_ TEMP. \_\_\_\_\_ TOWNSHIP PROVIDENCE  
 DWG BY MILLER PID 83894 SECTION 5  
 T 5 N R 9 E

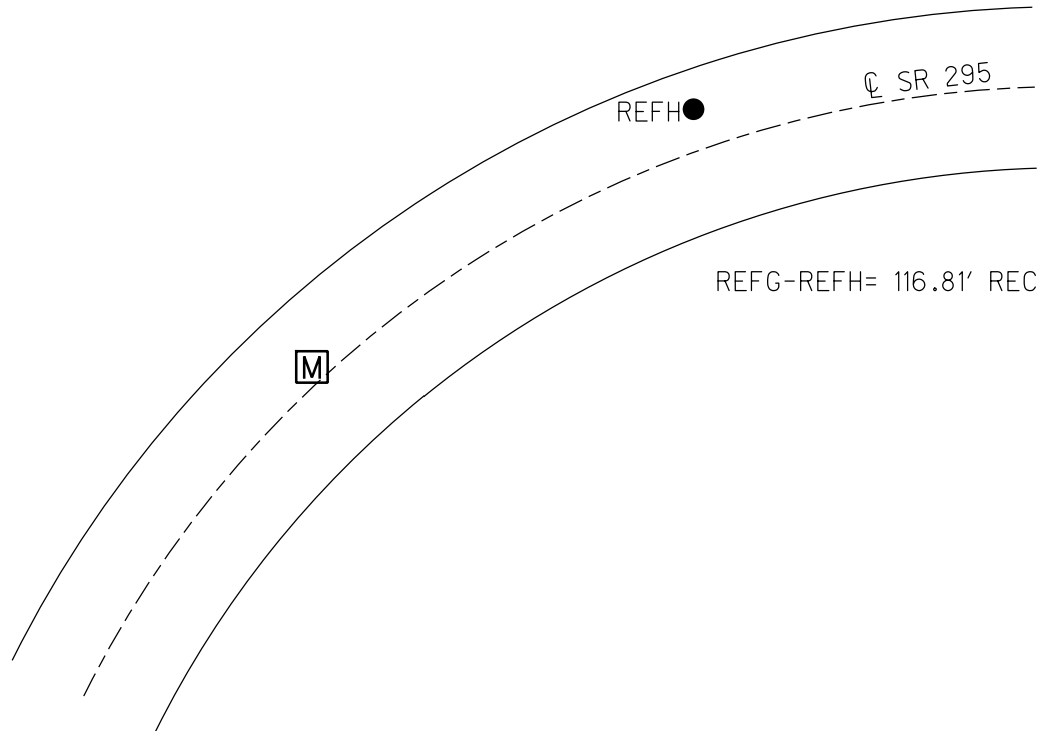
TYPE MONUMENT MONBOX W/ 3/4" IPIN  
 ON SURFACE - ~~BELOW~~ ON \_\_\_\_\_  
 OFFSET  $\text{\textcircled{C}}$  PAVEMENT 2.0' LT : ~~RT~~  
10.0' TO LT EDGE PAVEMENT  
 STATION: 53+96.2



HORZ.DATUM: NAD83(2011) GEOID: 2012A  
 GRID: NORTHING: 643869.834 EASTING: 1598242.451

RECORD: P.C.  
 PRIOR REF10-US24  
 FD P.K./WASHER  
 5/28/97, BVD  
 SET P.K./WASHER  
 10-21-97, SAH

NOTE:  
 REF: LUC-24-0.00  
 PID: 25490, 83984  
 NEW MON BOX SET PER PID  
 #83894 WITH STRADDLERS, NO  
 IRON PIN WAS FOUND INSIDE.  
 ODOT STAFF SET 3/4" IRON PIN  
 FROM STRADDLERS. SHOT W/GPS,  
 BUT DID NOT REFERENCE  
 YEAR 2017



# O.D.O.T. DISTRICT 2 SURVEY OFFICE

PERSONNEL \_\_\_\_\_

REFERENCE NO. 10

SHEET 15 OF 68

NOTES S. HOSS

H.C. B. VAN DUSEN

R.C. K. MOSEL

DATE 5-28-97

WEATHER PARTLY CLOUDY / WINDY

TEMP. 76°F

ROUTE US-24

COUNTY Lucas

TOWNSHIP Providence

SECTION 5

T 5 N R 9 E

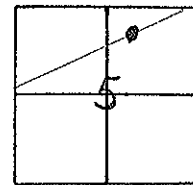
TYPE MONUMENT PK WASHER

ON SURFACE - ~~BELOW~~ ON

LEFT - ~~C PAV'T.~~ RIGHT 2.0'

10.0 TO LT EDGE PAVEMENT

S.L.M. 113 + 81



P.C. TO CURVE

Set PK WASHER  
10-21-97  
SAH

