

O.D.O.T. DISTRICT 2 SURVEY OFFICE (USE ONLY)

PERSONNEL

REFERENCE NO. K

SHEET 10 OF 20

NOTES HUSS

DATE 5/28/97

ROUTE SR 295

H.C. VAN DUSEN

WEATHER CLOUDY/WINDY

COUNTY LUCAS

R.C. MOSER

TEMP. 61°

TOWNSHIP PROVIDENCE

DWG BY MILLER

PID 83894

SECTION 5

T 5 N R 9 E

TYPE MONUMENT P.K./WASHER

ON SURFACE - ~~BELOW~~ ON

OFFSET C PAVEMENT 1.0' LT : ~~RT~~

 11.0' TO LT EDGE PAVEMENT

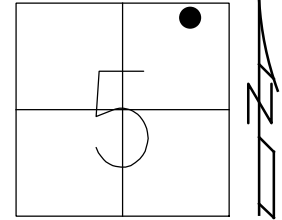
STATION: 68+55

HORZ.DATUM: NAD83(2011)

GEOID: 12A NAVD88

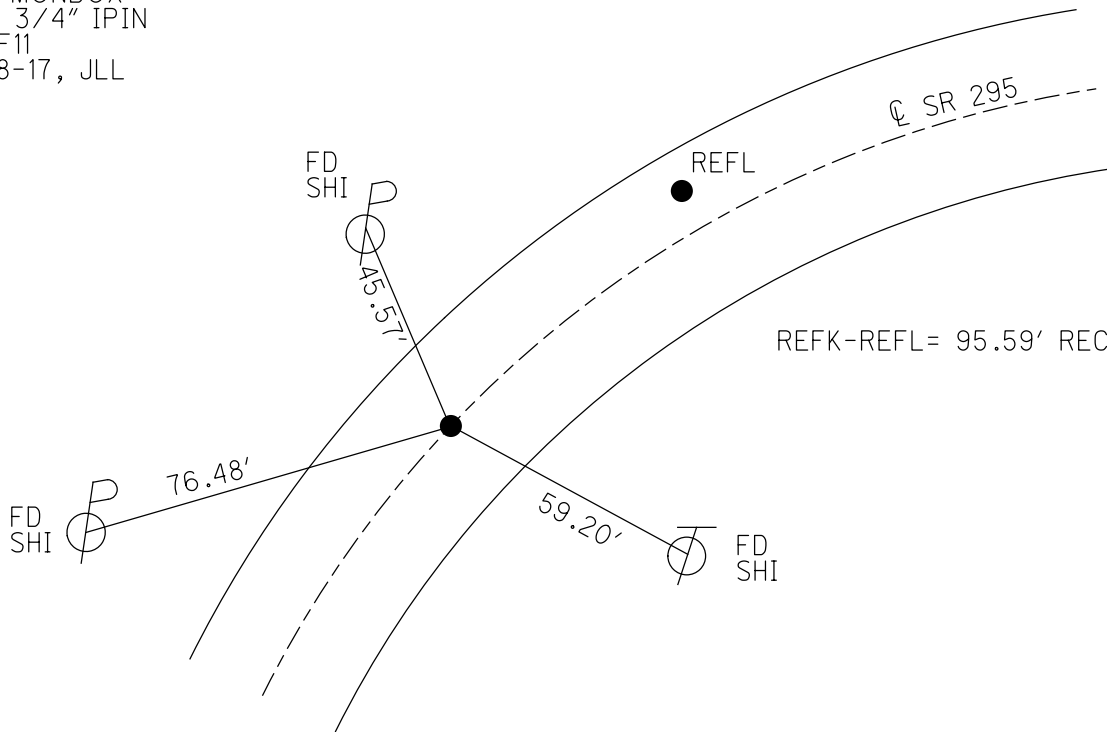
GRID: NORTHING: 644708.287

EASTING: 1599440.964



RECORD:
 PRIOR REF14-US24
 FD P.K./WASHER
 5/28/97, BVD
 SET P.K./WASHER
 10-21-97, SAH
 FD MONBOX
 W/ 3/4" IPIN
 REF11
 8-8-17, JLL

NOTE:
 REF: LUC-24-0.00
 PID: 25490, 83984



O.D.O.T. DISTRICT 2 SURVEY OFFICE

PERSONNEL _____

REFERENCE NO. 14

SHEET 18 OF 68

NOTES S. HOSS

H.C. B. VAN DYKE

DATE 5-28-97

ROUTE US-24

R.C. K. MOSER

WEATHER PARTLY CLOUDY / WINDY

COUNTY Lucas

TEMP. +61°F

TOWNSHIP Providence

SECTION 5

T. 5 N. R. 9 E.

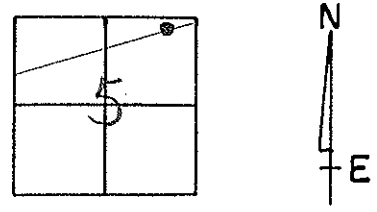
TYPE MONUMENT PK NAIL & WASHER

ON SURFACE - BELOW ON SURFACE

LEFT - ¢ PAV'T. - RIGHT 1.0' LT

11.0' TO LT. EDGE PAVEMENT

S.L.M. 140+31



SET PK / WASHER
 10-21-97
 SAH

