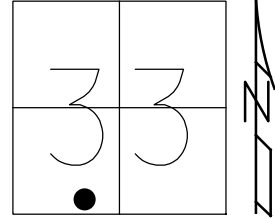


O.D.O.T. DISTRICT 2 SURVEY OFFICE (USE ONLY)

PERSONNEL \_\_\_\_\_ REFERENCE NO. P SHEET 15 OF 20  
 NOTES HUSS DATE 5/28/97 ROUTE SR 295  
 H.C. VAN DUSEN WEATHER PARTLY CLOUDY COUNTY LUCAS  
 R.C. MOSE TEMP. 61° TOWNSHIP PROVIDENCE  
 DWG BY MILLER PID 83894 SECTION 33  
 T 6 N R 9 E

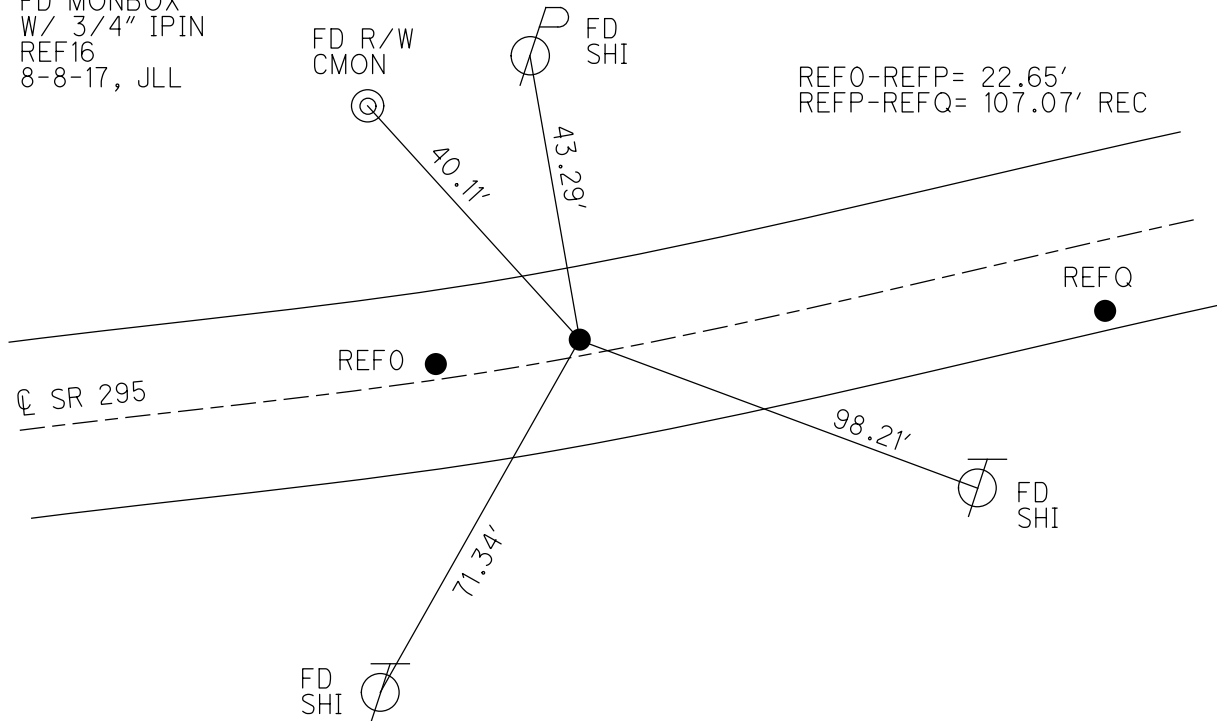
TYPE MONUMENT P.K./WASHER  
 ON SURFACE - ~~BELOW~~ ON  
 OFFSET 1.2' RT : RT  
10.3' TO RT EDGE PAVEMENT  
 STATION: 101+47

HORZ. DATUM: NAD83(2011) GEOID: 12A NAVD88  
 GRID: NORTHING: 645877.755 EASTING: 1602520.844



RECORD: P.C.  
 PRIOR REF17-US24  
 FD P.K./WASHER  
 5/28/97, BVD  
 SET P.K./WASHER  
 10-21-97, SAH  
 FD MONBOX  
 W/ 3/4" IPIN  
 REF16  
 8-8-17, JLL

NOTE:  
 REF: LUC-24-0.00  
 PID: 25490, 83984



# O.D.O.T. DISTRICT 2 SURVEY OFFICE

PERSONNEL

REFERENCE NO. 18

SHEET 23 OF 68

NOTES S. HUSS

H.C. B. VAN DUSEN

DATE 5-28-97

ROUTE US-24

R.C. K. MOSER

WEATHER PARTLY CLOUDY / WINDY

COUNTY Lucas

TEMP. 161°F

TOWNSHIP Providence

SECTION 33

T. 6 N. R. 9 E.

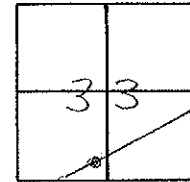
TYPE MONUMENT PK NAIL / W

ON SURFACE - ~~BELOW~~ ON SURFACE

~~LEFT - C~~ PAV'T. - RIGHT 1.2' RT

10.3' TO RT. EDGE PAVEMENT

S.L.M. 159+32



SET PK / WASHER  
 10-21-97  
 SA#

