

O.D.O.T. DISTRICT 2 SURVEY OFFICE (USE ONLY)

PERSONNEL _____ REFERENCE NO. 28 E SHEET 8 OF 9

NOTES HOMAN _____ DATE 6/15/03 ROUTE SR 295

H.C. HOMAN _____ WEATHER FAIR COUNTY LUCAS

R.C. RYALL _____ TEMP. 75°F TOWNSHIP SWANTON

SECTION 9

T 7 N R 5 E

TYPE MONUMENT MAG NAIL

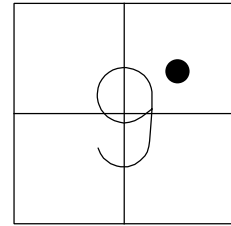
ON SURFACE - ~~BELOW~~ ON _____

~~LEFT~~ - Q PAV'T - RIGHT 18.8'

8.2' TO S EDGE PAVEMENT

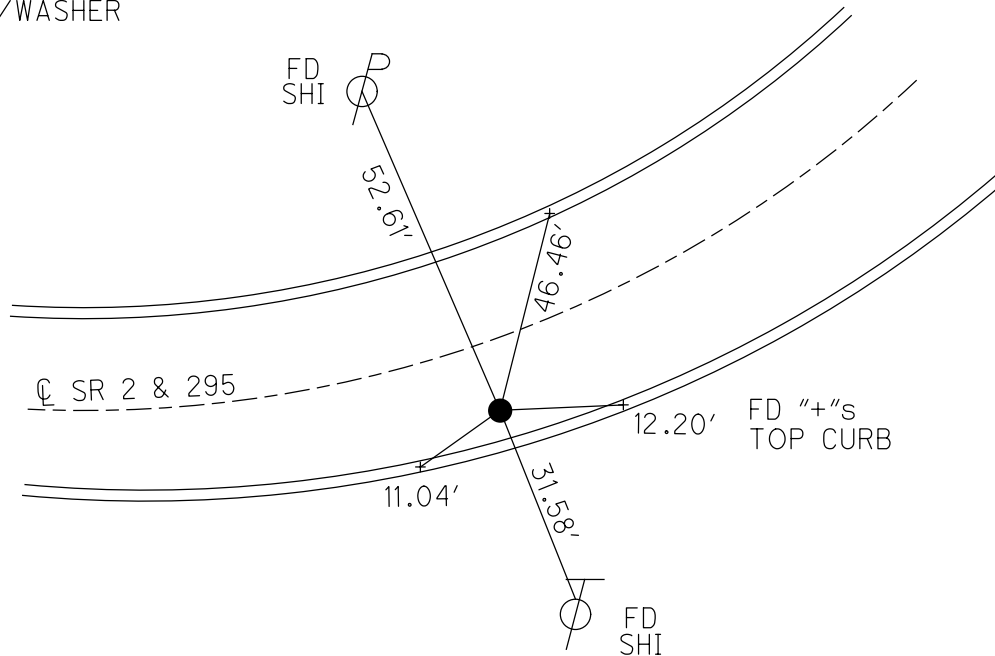
S.L.M. _____ 597+93

GRID: NORTHING: 701827.120 EASTING: 1603598.047



RECORD: P.I.
 FD MON BOX
 W/ 1" IPIN
 6/15/03, DCH
 SET MAG/WASHER
 1/13/04, DCH
 FD MAG/WASHER
 REF7
 4/6/11, KPM
 FD MAG NAIL
 REF7
 7/29/16
 SET P.K./WASHER
 NEWREF7
 10/05/16

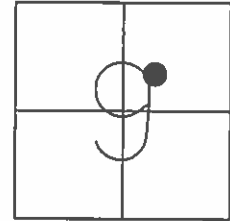
NOTE: REF 7 SR 2



O.D.O.T. DISTRICT 2 SURVEY OFFICE (USE ONLY)

PERSONNEL _____ REFERENCE NO. 28E SHEET 2 OF 3
 NOTES HOMAN DATE 6/15/03 ROUTE SR 295
 H.C. HOMAN WEATHER FAIR COUNTY LUCAS
 R.C. RYALL TEMP. 75° TOWNSHIP SWANTON
 SECTION 9
 T 7 N R 5 E

TYPE MONUMENT MON.BOX
 ON SURFACE - ~~BELOW~~ ON
~~LEFT~~ - Q PAV'T - RIGHT 18.8'
8.2' TO S EDGE PAVEMENT
 S.L.M. -



GRID: NORTHING: 701826.959 EASTING: 1603597.945

RECORD: P.I.
 CURVE LEFT E. OF
 US 20A SOUTH
 SET MAG/WASHER
 1/13/04, DCH
 GPS, REF7
 4/6/11, KPM

