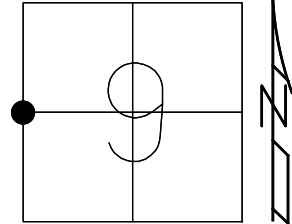


O.D.O.T. DISTRICT 2 SURVEY OFFICE (USE ONLY)

PERSONNEL _____ REFERENCE NO. 49 B SHEET 4 OF 8
 NOTES RHOADES DATE 11/15/23 ROUTE SR 295
 H.C. NIESE WEATHER SUNNY COUNTY LUCAS
 R.C. ASTON TEMP. 43° TOWNSHIP RICHFIELD
 _____ MILLER _____ SECTION 9
 DWG BY RHOADES PID 105618 T 9 N R 5 E

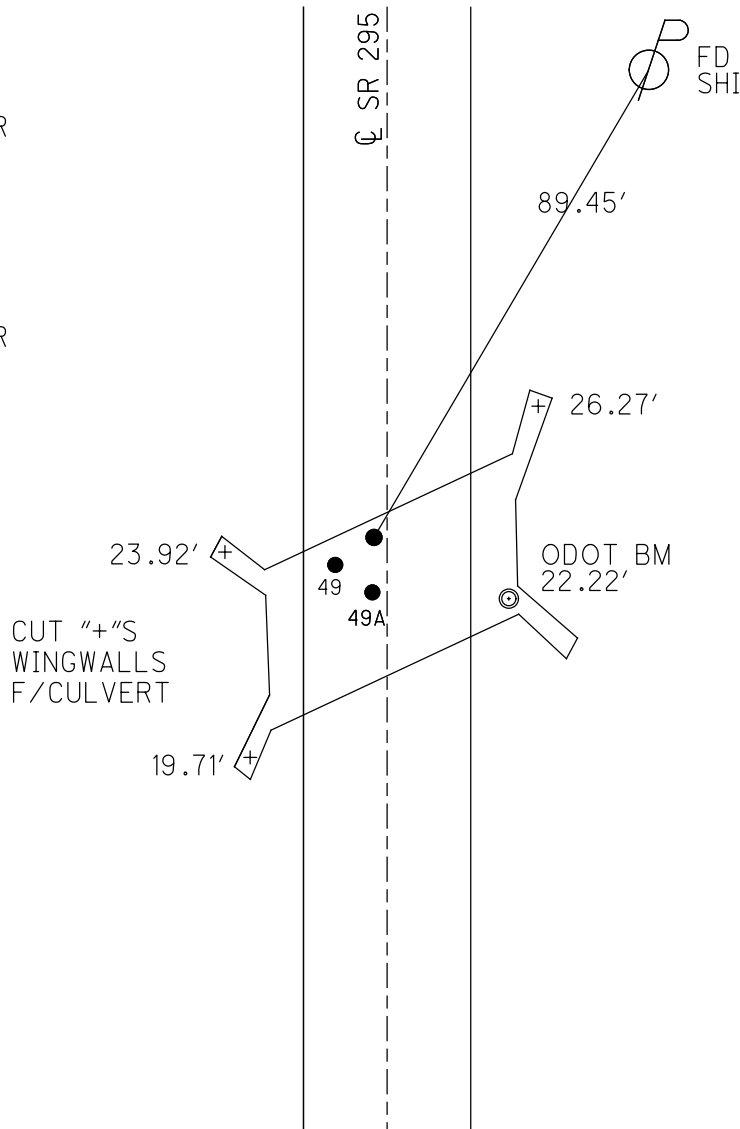
TYPE MONUMENT MAG/WASHER
 ON SURFACE - ~~BELOW~~ ON
 OFFSET Q PAVEMENT ON LT : RT
- TO - EDGE PAVEMENT
 STATION: 1215+71.07



HORIZ. DATUM: NAD83 (2011) GEOID: NAVD88 2018
 GRID: NORTHING: 746652.744 EASTING: 1602768.415

RECORD:
 FD P.K./WASHER
 5/17/05
 SET MAG/WASHER
 7/13/05, DCH
 FD MAG/WASHER
 REFB49
 3-6-19, JLL
 FD MAG/WASHER
 REF49B
 9/1/23,
 SET MAG/WASHER
 11/15/23, TDN

LUCAS LDP:
 N: 367611.405
 E: 112310.885



DIST.
 49-49A = 6.67'
 49A-49B = 1.45'
 49-49B = 6.80'

O.D.O.T. DISTRICT 2 SURVEY OFFICE (USE ONLY)

PERSONNEL

REFERENCE NO. 49B

SHEET 4 OF 8

NOTES JAMES

DATE 4-9-19

ROUTE SR 295

H.C. LEU

WEATHER SUNNY

COUNTY LUCAS

R.C. JAMES

TEMP. 55°F

TOWNSHIP RICHFIELD

SECTION 9

DWG BY MAHLER

PID 107059

T 9 N R 5 E

TYPE MONUMENT MAG/WASHER

ON SURFACE - ~~BELOW~~ ON

OFFSET Q PAVEMENT ON LT:RT

- TO - EDGE PAVEMENT

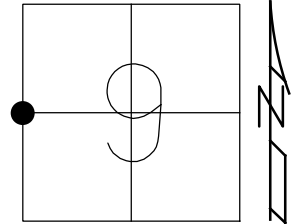
STATION: 1085+08.47

HORZ. DATUM: NAD83 (2011)

GEOID: NAVD88-2012A

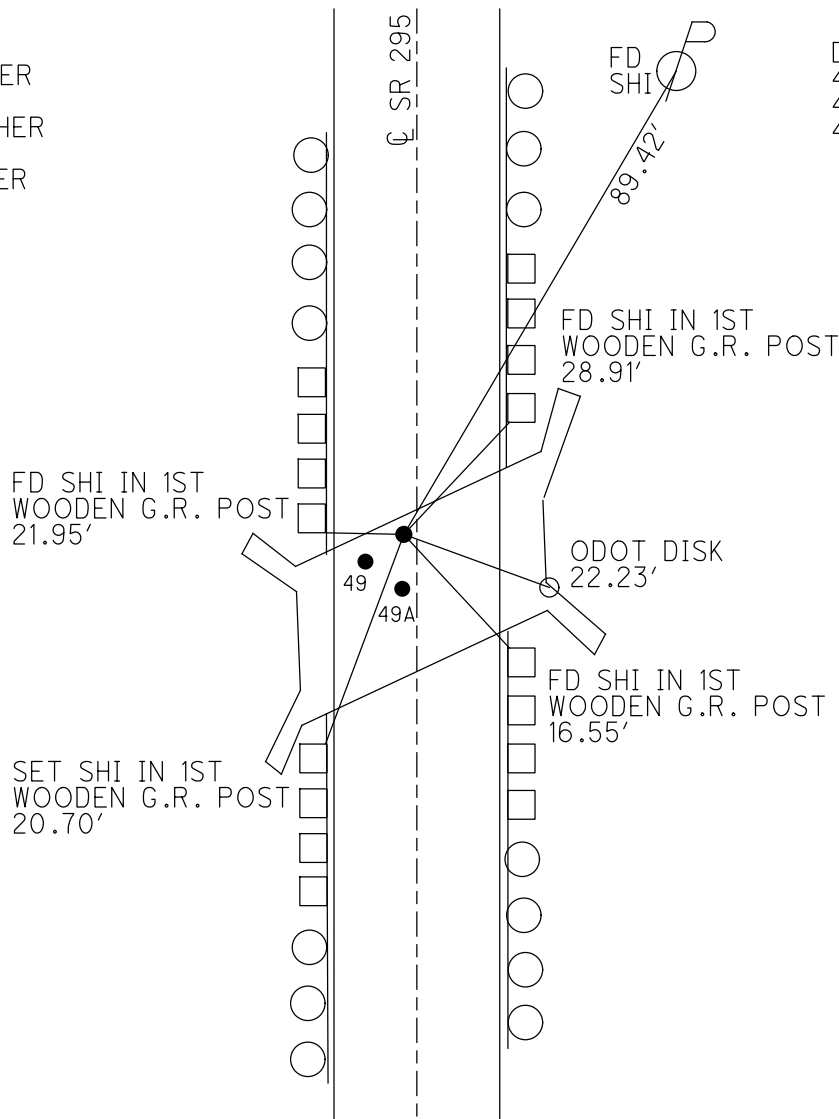
GRID: NORTHING: 746652.748

EASTING: 1602768.479



RECORD:
 FD P.K./WASHER
 5/17/05
 SET MAG/WASHER
 7/13/05, DCH
 FD MAG/WASHER
 REFB49
 3-6-19, JLL

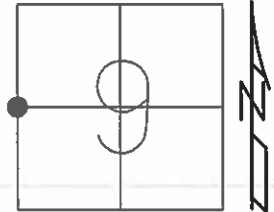
DIST.
 49-49A = 6.68'
 49A-49B = 1.46'
 49-49B = 6.81'



O.D.O.T. DISTRICT 2 SURVEY OFFICE (USE ONLY)

PERSONNEL	REFERENCE NO.	<u>49B</u>	SHEET	<u>4</u>	OF	<u>8</u>
NOTES	HOMAN	DATE	<u>5/18/05</u>	ROUTE	<u>SR 295</u>	
H.C.	<u>NUHFER</u>	WEATHER	<u>SUNNY</u>	COUNTY	<u>LUCAS</u>	
R.C.	<u>HERALD</u>	TEMP.	<u>65°</u>	TOWNSHIP	<u>RICHFIELD</u>	
				SECTION	<u>9</u>	
				T	<u>9</u>	R
					<u>N</u>	<u>5</u>
					<u>E</u>	

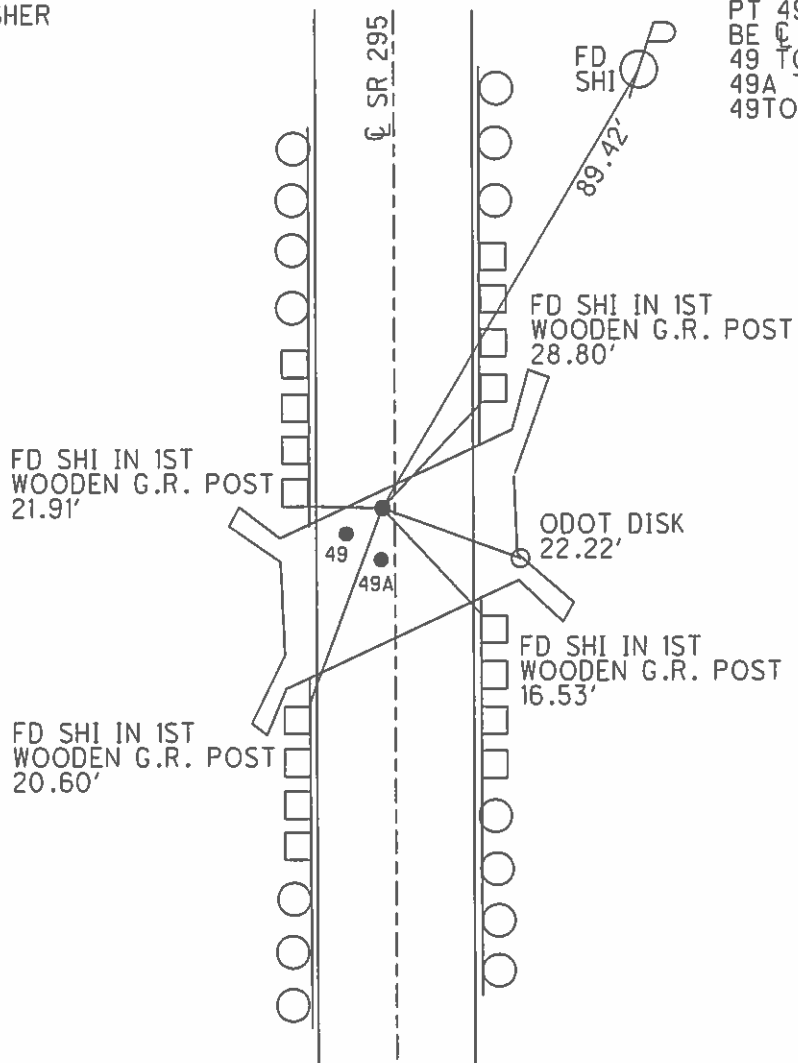
TYPE MONUMENT MAG/WASHER
 ON SURFACE - ~~BELOW~~ ON
 LEFT - ☉ PAV'T - RIGHT ON
 TO EDGE PAVEMENT
 S.L.M. 1085+28



Grid: Northing: Easting:

RECORD:
 FD P.K. NAIL/WASHER
 5/17/05
 SET MAG/WASHER
 7/13/05, DCH

NOTE:
 PT 49 BELIEVED TO
 BE ☉ R/W
 49 TO 49A = 6.65'
 49A TO 49B = 1.46'
 49TO 49B = 6.79'



O.D.O.T. DISTRICT 2 SURVEY OFFICE

PERSONNEL

REFERENCE NO. 49B

SHEET 4 OF 8

NOTES HOMAN

DATE 5-18-05

ROUTE SR 295

H.C. NUHFER

WEATHER SUNNY

COUNTY LUCAS

R.C. HERALD

TEMP. 65°

TOWNSHIP RICHFIELD

SECTION 8

T 9 S R 5 E

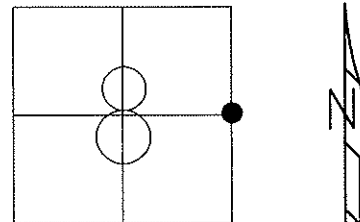
TYPE MONUMENT PK & WASHER

ON SURFACE - ~~BELOW~~ ON

LEFT - CL PAV'T - RIGHT ON

TO EDGE PAVEMENT

S.L.M. 1085+26



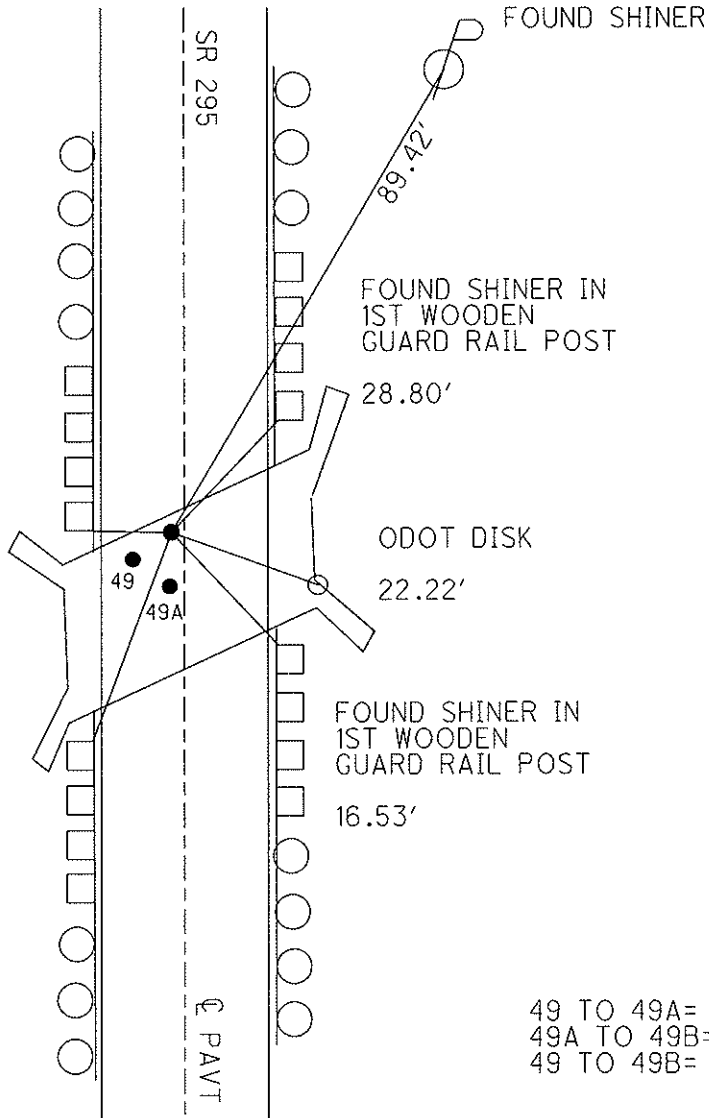
FOUND 5-16-05

SET MAG & WASHER
DCH, 7-13-05

NOTE:
PT 49 BELIEVED TO
BE CL R/W

FOUND SHINER IN
1ST WOODEN
GUARD RAIL POST
21.91'

FOUND SHINER IN
1ST WOODEN
GUARD RAIL POST
20.60'



49 TO 49A = 6.65'
49A TO 49B = 1.46'
49 TO 49B = 6.79'