

M:\10060 (ODOT D2 GES)\Task 2a - HEN LUC 424 24 PID 83984\dgn\Right of Way\Plan Sheets\83984r101.dgn 8/27/2012 3:03:33 PM tit

UTILITY OWNERS	
TYPE	NAME & ADDRESS
TELEPHONE	CENTURYLINK 122 SOUTH ELIZABETH STREET LIMA, OHIO 45801 (419)226-6120
TELEPHONE	AT&T 130 N. ERIE ST. ROOM 714 TOLEDO, OHIO 43624 (419)245-7304
TELEPHONE	AT&T LONG DISTANCE 5980-G WILCOX PLACE DUBLIN, OHIO 43016 (614)760-8320
GAS	WATERVILLE GAS & OIL 11 N. RIVER RD. WATERVILLE, OHIO 43566 (419)878-4972
GAS	OHIO GAS COMPANY P.O. BOX 528 BRYAN, OHIO 43506 (800)331-7396
GAS	SUBURBAN NATURAL GAS P.O. BOX 130 CYGNET, OHIO 43413-0130 (419)249-5218
WATER	NORTHWESTERN WATER & SEWER P.O. BOX 348 BOWLING GREEN, OHIO 43402 (419)353-2926
ELECTRIC	TRI-CITY RURAL ELECTRIC COOPERTIVE P.O. BOX 100 MALINTA, OHIO 43535 (419)256-7900
ELECTRIC	TOLEDO EDISON COMPANY 711 SUMMIT ST. DEFIANCE, OHIO 43512-3007
ELECTRIC	TOLEDO EDISON COMPANY 6099 ANGOLA ROAD HOLLAND, OHIO 43528 (419)249-5218

NOTES: THE LOCATION OF THE UNDERGROUND UTILITIES SHOWN ON THE PLANS ARE OBTAINED FROM THE OWNER OF THE UTILITIES AS REQUIRED BY SECTION 153.64 O.R.C.

CONVENTIONAL SYMBOLS

County Line	-----	Ditch / Creek (Ex)	-----
Township Line	-----	Ditch / Creek (Pr)	-----
Section Line	-----	Tree Line (Ex)	~~~~~
Corporation Line	----- or -----	Ownership Hook Symbol	Example
Fence Line (Ex)	-----	Property Line Symbol	Example
Center Line	-----	Break Line Symbol	Example
Right of Way (Ex)	----- Ex R/W	Tree (Pr)	Example
Right of Way (Pr)	----- R/W	Tree (Ex)	Example
Standard Highway Ease.(Ex)	----- Ex SH	Shrub (Ex)	Example
Temporary Right of Way	----- TMP	Tree (Remove)	Example
Channel Ease. (Pr)	----- CH	Shrub (Remove)	Example
Utility Ease. (Ex)	----- Ex U	Evergreen (Ex)	Example
Railroad	----- or -----	Evergreen (Remove)	Example
Guardrail (Ex)	----- (Pr)	Stump	Example
Construction Limits	-----	Wetland (Pr)	Example
Edge of Pavement (Ex)	-----	Grass (Pr)	Example
Edge of Pavement (Pr)	-----	Aerial Target	Example
Edge of Shoulder (Ex)	-----	Post (Ex)	Example
Edge of Shoulder (Pr)	-----	Mailbox (Ex)	Example
		Mailbox (Pr)	Example
		Light (Ex)	Example
		Telephone Marker (Ex)	Example
		Fire Hydrant (Ex)	Example
		Water Meter (Ex)	Example
		Water Valve (Ex)	Example
		Utility Valve Unknown (Ex.)	Example
		Telephone Pole (Ex)	Example
		Power Pole (Ex)	Example
		Light Pole (Ex)	Example

RIGHT OF WAY LEGEND SHEET HEN-424-12.30 LUC-24-0.00

HENRY COUNTY - LIBERTY TOWNSHIP
SEC. 2, 3, 4, 5, 8, 9 & 10, T-5-N, R-7-E
LUCAS COUNTY - PROVIDENCE TOWNSHIP
SEC. 4, 5, 6, 26, 32, 33, 34, 35 T-5 & 6-N, R-9-E
SOUTH MANOR TRACT, TEBAULT TRACT
WATERVILLE TOWNSHIP & CITY OF WATERVILLE
McNABB TRACT
SEC. 18, 19, & 24 T-6 N, R-9-E
RIVER TRACTS 31 THRU 43 T-1-N, USR

LEGEND

WD = WARRANTY DEED
SH = STANDARD HIGHWAY EASEMENT
SL = SLOPE EASEMENT
CH = CHANNEL EASEMENT
PR = PROPERTY RIGHT
T = TEMPORARY

INDEX OF SHEETS:

LEGEND SHEET 1
CENTERLINE PLAT 2-6
PROPERTY MAP 7-16
SUMMARY OF ADDITIONAL R/W 17-42, 42A
R/W DETAIL 43-57, 57A, 57B, 58-128, 128A

STRUCTURE KEY

- RESIDENTIAL
- COMMERCIAL
- OUT-BUILDING

I, Kenneth E. Ducat, P. S. have conducted a survey of the existing conditions for The Ohio Department of Transportation on March, 2011. The results of that survey are contained herein.

The horizontal coordinates expressed herein are based on the Ohio State Plane Coordinates system NAD 83, North Zone using 2007 adjustment, by ties to the ODOT CORS network using stations, OHFN. The Project Adjustment Factor used for this project is 1.000068735 Henry County and 1.0000647 Lucas County.

As a part of this project I have reestablished the locations of the existing property lines and centerline of existing Right of Way for property takes contained herein.

All of my work contained herein was conducted in accordance with Ohio Administrative Code 4733-37 commonly known as "A Minimum Standards for Boundary Surveys in the State of Ohio" unless noted.

The words I and my as used herein are to mean either myself or someone working under my direct supervision.

Kenneth E. Ducat
Kenneth E. Ducat, Professional Land Surveyor No. 6783,

Date: 8/29/2012

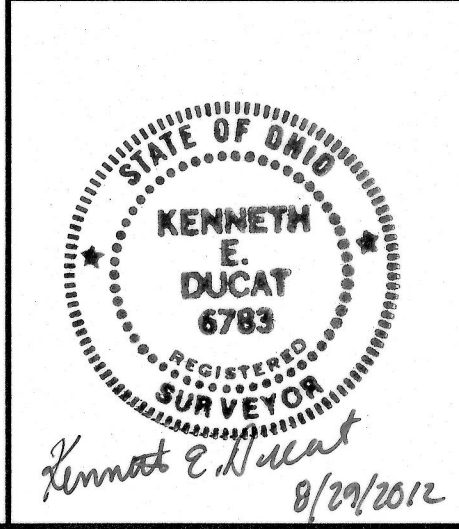
PROJECT DESCRIPTION
TWO LANE RESURFACING WITH PAVEMENT, GUARDRAIL AND DRAINAGE REPAIRS AS NEEDED ON SR 424 FROM THE CITY OF NAPOLEAN LINE TO TR 10 AND US 24 FROM THE HENRY COUNTY LINE TO 2476 FEET WEST OF DUTCH ROAD.

PROJECT CONTROL
STATE PLANE GRID NORTH ZONE (NAD 83, NSRS 2007)
PROJECT ADJUSTMENT FACTOR 1.000068735 HENRY COUNTY,
1.0000647 LUCAS COUNTY

PLANS PREPARED BY:
FIRM NAME : DGL CONSULTING ENGINEERS
R/W DESIGNER: STEVE ANELLO & TERESA TUCKER
R/W REVIEWER: KEN DUCAT
FIELD REVIEWER: KEN DUCAT
PRELIMINARY FIELD REVIEW DATE: 12/5/2011
TRACINGS FIELD REVIEW DATE: _____
OWNERSHIP UPDATED BY: JUSTIN LEU
DATE COMPLETED: 12/5/2011
PLAN COMPLETION DATE: 6/11/2012

UTILITY OWNERS	
TYPE	NAME & ADDRESS
CABLE TV	BUCKEYE CABLE SYSTEMS 4818 ANGOLA RD. TOLEDO, OHIO 43615 (419)724-9820
CABLE TV	CABLEVISION TIME WARNER CABLE 3760 INTERCHANGE DR. COLUMBUS, OHIO 43204 (614)255-6349
CABLE TV	FRONTIER COMMUNICATIONS OF MICHIGAN 109 RANDOLPH ST. BROOKLYN, MICHIGAN 49230 (517)592-0246
CABLE TV	FRONTIER 1300 COLUMBUS-SANDUSKY RD. N. MARION, OHIO 43302 (740)383-0686
CABLE TV	FRONTIER WIRELESS 26935 NORTHWEST HIGHWAY SUITE 100 SOUTHFIELD, MICHIGAN 48034 (248)915-3560

SURVEYORS SEAL



FEDERAL PROJECT NO. E120 (232)
 PID NO. 83984
 CALCULATED
 CHECKED
RIGHT OF WAY LEGEND SHEET
 HEN-424-12.30
 LUC-24-0.00
 1 / 128
 99
 230

LUC-24-0.00

T-5-N, R-9-E
SECTIONS 5 & 6
SOUTH MANOR TRACT
PROVIDENCE TOWNSHIP
LUCAS COUNTY, OHIO

CURVE 3	CURVE 4
P.I. = 53+72.09	P.I. = 71+71.48
D = 30°51'24" (LT)	D = 73°47'34" (LT)
Dc = 04°00'00"	Dc = 04°00'11.5"
R = 1432.40'	R = 1431.25'
T = 395.31'	T = 1074.47'
L = 771.42'	L = 1843.34'
E = 53.55'	E = 358.43'
Ch = 762.13'	Ch = 1718.56'
C.B. = S 68°14'43" E	C.B. = N 59°25'48" E

CURVE 1	CURVE 2
P.I. = 2+60.41	P.I. = 37+92.86
D = 10°23'17" (LT)	D = 45°35'30" (RT)
Dc = 02°00'00"	Dc = 05°00'00"
R = 2864.79'	R = 1145.92'
T = 260.41'	T = 481.60'
L = 519.40'	L = 911.84'
E = 11.81'	E = 97.09'
Ch = 518.69'	Ch = 887.97'
C.B. = N 86°47'07" E	C.B. = S 75°36'46" E

MONUMENT LEGEND

- ☐ EXISTING R/W MONUMENT BOX
- ▣ PROPOSED R/W MONUMENT BOX
- EXISTING CONCRETE MONUMENT
- PROPOSED MAGNETIZED SPIKE
- ✕ RAILROAD SPIKE FOUND
- ✕ RAILROAD SPIKE SET
- L.P.F. IRON PIN FOUND
- L.P.F. IRON PIN FOUND W/ ID CAP
- L.P.S. IRON PIN SET W/ ID CAP
- I.P.F. IRON PIPE FOUND
- I.P.S. IRON PIPE SET
- P.K.F. P.K. NAIL FOUND
- P.K.S. P.K. NAIL SET

NOTE: THE EXISTING R/W WIDTH AND LOCATION WERE DETERMINED USING DOCUMENTATION OBTAINED FROM O.D.O.T. DISTRICT 2, THE LUCAS COUNTY ENGINEER'S OFFICE AND THE LUCAS COUNTY RECORDER'S OFFICE.

O.D.O.T. PLANS:
LUC-24-0.00
LUC-577-0.00-1.88-6.13

BASIS FOR BEARINGS:

ALL BEARINGS SHOWN ARE FOR PROJECT USE ONLY. THE BEARINGS SHOWN ARE RELATIVE TO GRID NORTH OF THE OHIO STATE PLANE COORDINATES, NORTH ZONE NAD 83 (2007 ADJUSTMENT) DATUM, AS ESTABLISHED BY G.P.S. OBSERVATIONS IN MARCH OF 2011.

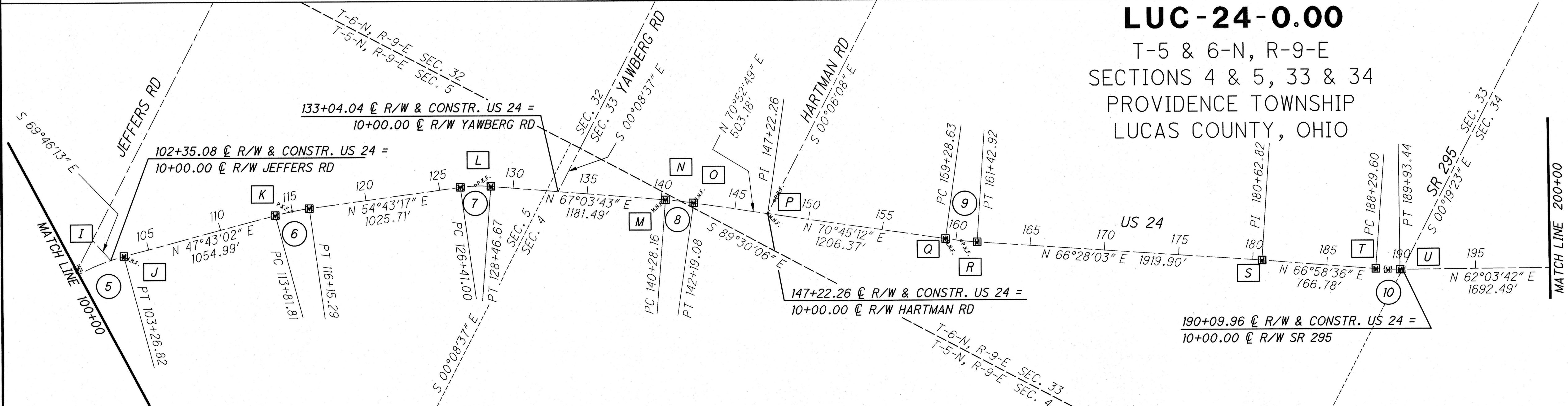
NOTES
ALL EXISTING AND PROPOSED RIGHT OF WAY SHALL BE REFERENCED FROM THE CENTERLINE OF RIGHT OF WAY AND CONSTRUCTION.

NOTES
SECTION LINE DATA IS BASED ON RECORD INFORMATION. NO FIELD LOCATIONS OF SECTION CORNERS WERE COLLECTED. ALL DATA IS MEANT FOR ORIENTATION PURPOSES ONLY.

- ⊙ = CURVE NUMBER
- Ⓐ SEE SHEET 6 FOR MONUMENT TABLE

LUC-24-0.00

T-5 & 6-N, R-9-E
SECTIONS 4 & 5, 33 & 34
PROVIDENCE TOWNSHIP
LUCAS COUNTY, OHIO



CURVE 5	CURVE 6	CURVE 7	CURVE 8	CURVE 9	CURVE 10
P.I. = 100+17.19	P.I. = 114+98.69	P.I. = 127+44.24	P.I. = 141+23.66	P.I. = 160+35.82	P.I. = 189+11.57
D = 25°11'01" (RT)	D = 07°00'15" (RT)	D = 12°20'25" (RT)	D = 03°49'06" (RT)	D = 04°17'09" (LT)	D = 04°54'54" (LT)
Dc = 04°00'00"	Dc = 03°00'00"	Dc = 06°00'00"	Dc = 02°00'00"	Dc = 02°00'00"	Dc = 03°00'00"
R = 1432.40'	R = 1909.86'	R = 954.93'	R = 2864.79'	R = 2864.79'	R = 1909.86'
T = 319.96'	T = 116.88'	T = 103.24'	T = 95.49'	T = 107.20'	T = 81.97'
L = 629.59'	L = 233.48'	L = 205.67'	L = 190.92'	L = 214.29'	L = 163.84'
E = 35.30'	E = 3.57'	E = 5.56'	E = 1.59'	E = 2.00'	E = 1.76'
Ch = 624.54'	Ch = 233.33'	Ch = 205.28'	Ch = 190.88'	Ch = 214.24'	Ch = 163.79'
C.B. = N 35°07'32" E	C.B. = N 51°13'10" E	C.B. = N 60°53'30" E	C.B. = N 68°58'16" E	C.B. = N 68°36'38" E	C.B. = N 64°31'09" E

PROJECT CONTROL

STATE PLANE GRID NORTH ZONE (NAD83)
PROJECT ADJUSTMENT FACTOR 1.0000647

RECEIVED _____, 20____
RECORDED _____, 20____
BOOK _____ PAGE _____
COUNTY RECORDER

SURVEYORS SEAL

Kenneth E. Ducat
8/29/2012

HEN-424-12.30
LUC-24-0.00
CENTERLINE PLAT (2 OF 5)
PID NO. 83984
R/W DESIGNER TLT
R/W REVIEWER KED
3 / 128
101 / 230

M:\10060 (ODOT D2 GES)\Task 2a - HEN LUC 424 24 PID 83984.dgn Right of Way\83984\c02.dgn 8/27/2012 2:57:27 PM tit

MONUMENT LEGEND

- ☐ EXISTING R/W MONUMENT BOX
- ▣ PROPOSED R/W MONUMENT BOX
- ⊙ EXISTING CONCRETE MONUMENT
- PROPOSED MAGNETIZED SPIKE
- ✕ RAILROAD SPIKE FOUND
- ✕ RAILROAD SPIKE SET
- I.P.F. IRON PIN FOUND
- I.P.F. IRON PIN FOUND W/ ID CAP
- I.P.S. IRON PIN SET W/ ID CAP
- ⊙ I.P.F. IRON PIPE FOUND
- ⊙ I.P.S. IRON PIPE SET
- P.K.F. P.K. NAIL FOUND
- P.K.S. P.K. NAIL SET

CURVE 11
 P.I. = 207+42.79
 D = 02°16'27" (RT)
 Dc = 02°00'00"
 R = 2864.79'
 T = 56.86'
 L = 113.71'
 E = 0.56'
 Ch = 113.71'
 C.B. = N 63°11'56" E

CURVE 12
 P.I. = 216+06.67
 D = 03°25'04" (LT)
 Dc = 02°00'00"
 R = 2864.79'
 T = 85.47'
 L = 170.88'
 E = 1.27'
 Ch = 170.86'
 C.B. = N 62°37'38" E

CURVE 13
 P.I. = 237+33.56
 D = 02°47'49" (LT)
 Dc = 02°00'00"
 R = 2864.79'
 T = 69.94'
 L = 139.85'
 E = 0.85'
 Ch = 139.84'
 C.B. = N 59°31'11" E

CURVE 14
 P.I. = 258+83.95
 D = 03°58'18" (LT)
 Dc = 02°00'00"
 R = 2864.79'
 T = 99.33'
 L = 198.58'
 E = 1.72'
 Ch = 198.54'
 C.B. = N 56°07'28" E

CURVE 15
 P.I. = 289+87.38
 D = 01°25'30" (RT)
 Dc = 01°00'00"
 R = 5,729.58'
 T = 71.25'
 L = 142.49'
 E = 0.44'
 Ch = 142.49'
 C.B. = N 54°51'04" E

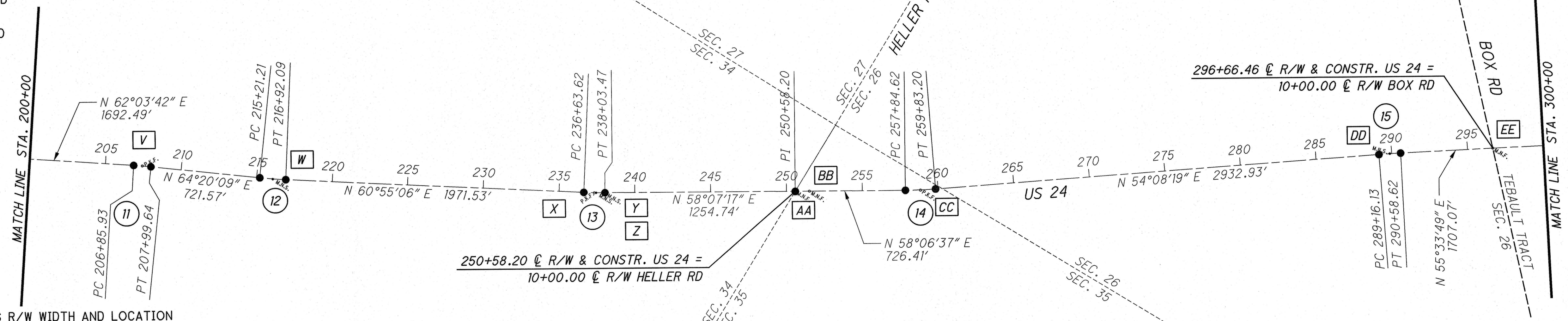
PROJECT CONTROL

STATE PLANE GRID NORTH ZONE (NAD83)
 PROJECT ADJUSTMENT FACTOR 1.0000647



PID NO. **83984**
 R/W DESIGNER TLT
 R/W REVIEWER KED

LUC-24-0.00
 T-6-N, R-9-E
 SECTIONS 26, 34 & 35
 TEBAULT TRACT
 PROVIDENCE TOWNSHIP
 LUCAS COUNTY, OHIO



NOTE: THE EXISTING R/W WIDTH AND LOCATION WERE DETERMINED USING DOCUMENTATION OBTAINED FROM O.D.O.T. DISTRICT 2, THE LUCAS COUNTY ENGINEER'S OFFICE AND THE LUCAS COUNTY RECORDER'S OFFICE.

BASIS FOR BEARINGS:

ALL BEARINGS SHOWN ARE FOR PROJECT USE ONLY. THE BEARINGS SHOWN ARE RELATIVE TO GRID NORTH OF THE OHIO STATE PLANE COORDINATES, NORTH ZONE NAD 83 (2007 ADJUSTMENT) DATUM, AS ESTABLISHED BY G.P.S. OBSERVATIONS IN MARCH OF 2011.

NOTES

ALL EXISTING AND PROPOSED RIGHT OF WAY SHALL BE REFERENCED FROM THE CENTERLINE OF RIGHT OF WAY AND CONSTRUCTION.

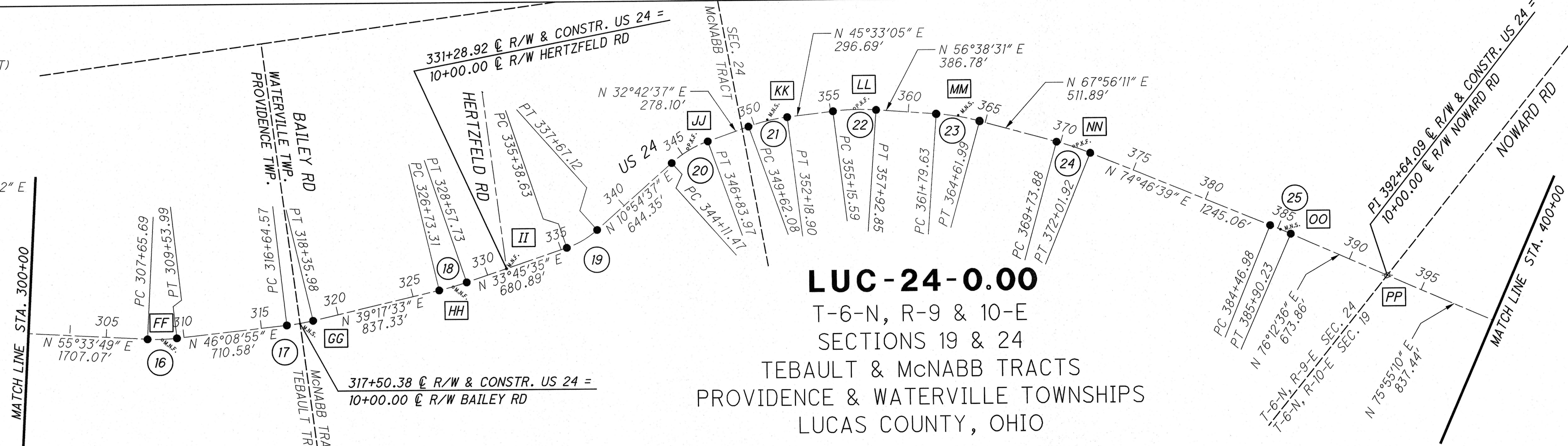
NOTES

SECTION LINE DATA IS BASED ON RECORD INFORMATION. NO FIELD LOCATIONS OF SECTION CORNERS WERE COLLECTED. ALL DATA IS MEANT FOR ORIENTATION PURPOSES ONLY.

- ⊙ = CURVE NUMBER
- ⊠ SEE SHEET 6 FOR MONUMENT TABLE

O.D.O.T. PLANS:
 LUC-24-0.00
 LUC-577-0.00-1.88-6.13

CURVE 16
 P.I. = 308+60.05
 D = 09°24'53" (LT)
 Dc = 05°00'00"
 R = 1145.92'
 T = 94.36'
 L = 188.30'
 E = 3.88'
 Ch = 188.09'
 C.B. = N 50°51'22" E



LUC-24-0.00

T-6-N, R-9 & 10-E
 SECTIONS 19 & 24
 TEBAULT & McNABB TRACTS
 PROVIDENCE & WATERVILLE TOWNSHIPS
 LUCAS COUNTY, OHIO

CURVE 25
 P.I. = 385+18.61
 D = 01°25'57" (RT)
 Dc = 01°00'00"
 R = 5,729.58'
 T = 71.63'
 L = 143.24'
 E = 0.45'
 Ch = 143.24'
 C.B. = N 75°29'38" E

CURVE 17
 P.I. = 317+50.37
 D = 06°51'23" (LT)
 Dc = 04°00'00"
 R = 1432.40'
 T = 85.81'
 L = 171.41'
 E = 2.57'
 Ch = 171.31'
 C.B. = N 42°43'14" E

CURVE 18
 P.I. = 327+65.59
 D = 05°31'58" (LT)
 Dc = 03°00'00"
 R = 1909.86'
 T = 92.28'
 L = 184.42'
 E = 2.23'
 Ch = 184.35'
 C.B. = N 36°31'34" E

CURVE 19
 P.I. = 336+54.41
 D = 22°50'58" (LT)
 Dc = 10°00'00"
 R = 572.96'
 T = 115.79'
 L = 228.50'
 E = 11.58'
 Ch = 226.98'
 C.B. = N 22°20'06" E

CURVE 20
 P.I. = 345+49.39
 D = 21°48'00" (RT)
 Dc = 08°00'00"
 R = 716.20'
 T = 137.92'
 L = 272.50'
 E = 13.16'
 Ch = 270.86'
 C.B. = N 21°48'37" E


CURVE 21
 P.I. = 350+91.03
 D = 12°50'28" (RT)
 Dc = 05°00'00"
 R = 1145.92'
 T = 128.95'
 L = 256.82'
 E = 7.23'
 Ch = 256.29'
 C.B. = N 39°07'51" E

CURVE 22
 P.I. = 356+54.66
 D = 11°05'25" (RT)
 Dc = 04°00'00"
 R = 1432.40'
 T = 139.06'
 L = 277.26'
 E = 6.73'
 Ch = 276.83'
 C.B. = N 51°05'48" E

CURVE 23
 P.I. = 363+21.27
 D = 11°17'40" (RT)
 Dc = 04°00'00"
 R = 1432.40'
 T = 141.64'
 L = 282.36'
 E = 6.99'
 Ch = 281.91'
 C.B. = N 62°17'21" E

CURVE 24
 P.I. = 370+88.04
 D = 06°50'29" (RT)
 Dc = 03°00'00"
 R = 1909.86'
 T = 114.16'
 L = 228.04'
 E = 3.41'
 Ch = 227.91'
 C.B. = N 71°21'25" E

SURVEYORS SEAL



RECEIVED _____, 20____
 RECORDED _____, 20____
 BOOK _____ PAGE _____
 COUNTY RECORDER

Kenneth E. Ducat
 8/29/2012

8/27/2012 2:59:13 PM ttt
 M:\10060 (ODOT D2 GES)\Task 2a - HEN LUC 424 24 PID 83984\dgn\Right of Way\83984rco3.dgn

MONUMENT LEGEND

- EXISTING R/W MONUMENT BOX
- PROPOSED R/W MONUMENT BOX
- EXISTING CONCRETE MONUMENT
- PROPOSED MAGNETIZED SPIKE
- RAILROAD SPIKE FOUND
- RAILROAD SPIKE SET
- IRON PIN FOUND
- IRON PIN FOUND W/ ID CAP
- IRON PIN SET W/ ID CAP
- IRON PIPE FOUND
- IRON PIPE SET
- P.K. NAIL FOUND
- P.K. NAIL SET

CURVE 38
 P.I. = 604+62.09
 D = 28°30'26" (RT)
 Dc = 02°45'00"
 R = 2083.48'
 T = 529.28'
 L = 1036.63'
 E = 66.18'
 Ch = 1025.97'
 C.B. = N 09°05'02" E

CURVE 39
 P.I. = 621+67.89
 D = 26°38'00" (LT)
 Dc = 02°30'00"
 R = 2291.83'
 T = 542.47'
 L = 1065.33'
 E = 63.33'
 Ch = 1055.77'
 C.B. = N 10°01'15" E

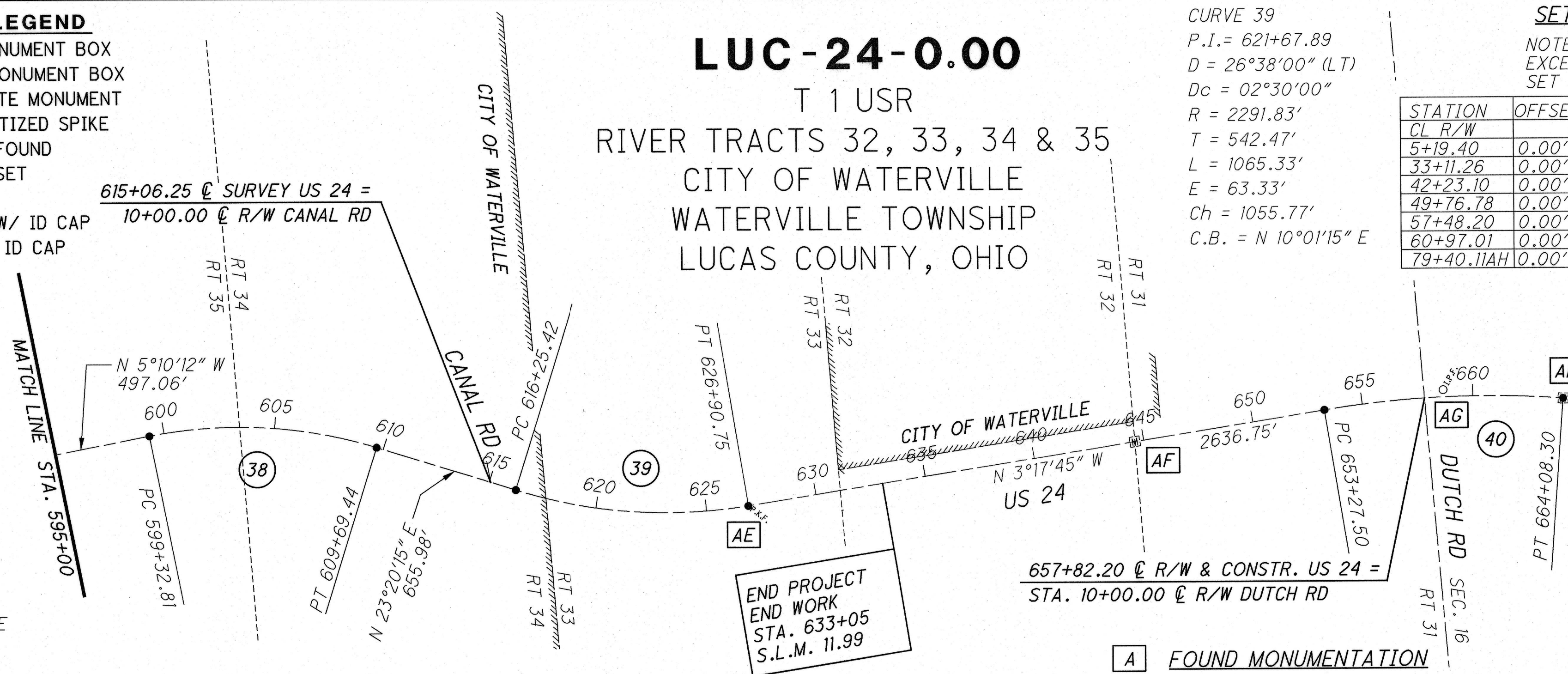
SET MONUMENTATION

NOTE: SET 3/8" x 4" MAGNETIZED SPIKES EXCEPT STA. 60+96.15 TO STA. 189+93.44 SET STANDARD MONUMENT ASSEMBLY.

STATION	OFFSET	STATE PLANE	COORDINATES
CL R/W		NORTHING	EASTING
5+19.40	0.00' (PT)	640741.282	1589673.030
33+11.26	0.00' (PC)	641149.523	1592434.701
42+23.10	0.00' (PT)	640928.901	1593294.770
49+76.78	0.00' (PC)	640473.431	1593895.200
57+48.20	0.00' (PT)	640190.979	1594603.004
60+97.01	0.00' (PC)	640193.964	1595052.958
79+40.11AH	0.00' (PT)	641068.005	1596532.552

CURVE 40
 P.I. = 658+70.41
 D = 13°30'36" (RT)
 Dc = 01°15'00"
 R = 4583.66'
 T = 542.92'
 L = 1080.80'
 E = 32.04'
 Ch = 1078.30'
 C.B. = N 3°27'33" E

LUC-24-0.00
 T 1 USR
 RIVER TRACTS 32, 33, 34 & 35
 CITY OF WATERVILLE
 WATERVILLE TOWNSHIP
 LUCAS COUNTY, OHIO



A FOUND MONUMENTATION

REF	STATION € R/W	OFFSET	DESCRIPTION	STATE PLANE COORDINATES	
				NORTHING	EASTING
A	00+00.00	0.38' LT.	PK & WASHER FOUND	640712.575	1589155.203
B	28+82.57	0.17' LT.	PK NAIL FOUND	641087.008	1592010.624
*C	28+97.51	0.03' LT.	PK NAIL FOUND	641088.997	1592025.432
D	37+92.86	0.00' (PI)	2" IRON PIN FOUND	641219.946	1592911.097
E	49+01.67	0.00'	MAG NAIL SET	640518.826	1593835.358
F	57+48.20	0.00'	MAG NAIL SET	640190.979	1594603.004
G	65+70.40	0.00' RT	3/4" IRON PIN FOUND IN MON BOX	640178.355	1595420.204
H	79+41.31	0.00'	MAG NAIL SET	641027.638	1596429.722
I	100+17.19	0.00' (PI)	1/2" IRON PIN FOUND IN MON BOX	642944.914	1597225.204
J	103+26.67	0.07' LT.	MAG & WASHER FOUND	643160.011	1597461.845
K	114+98.69	0.00' (PI)	PK & WASHER FOUND	643948.543	1598328.844
L	127+44.24	0.00' (PI)	PK & WASHER FOUND	644668.030	1599345.820
*M	140+28.05	0.43' RT.	MAG NAIL & WASHER FOUND	645168.266	1600528.959
N	141+23.66	0.00' (PI)	PK SHANK FOUND	645205.917	1600616.817
*O	142+19.08	0.32' RT.	MAG NAIL & WASHER FOUND	645236.895	1600707.139
P	147+22.26	0.00' (PI)	MAG NAIL FOUND	645401.995	1601182.426
*Q	159+28.62	0.07' RT.	MAG NAIL & WASHER FOUND	645799.559	1602321.312
R	160+35.82	0.00' (PI)	PK SHANK FOUND	645834.965	1602422.496
S	180+62.82	0.00' (PI)	3/4" IRON PIN FOUND IN MON BOX	646644.270	1604280.832
T	189+11.57	0.00' (PI)	3/4" IRON PIN FOUND IN MON BOX	646976.190	1605061.964
U	190+09.96	0.02' LT.	1" IRON PIN FOUND IN MON BOX	647022.360	1605148.990
V	207+42.79	0.00' (PI)	PK SHANK FOUND	647834.155	1606679.762

NOTE: THE EXISTING R/W WIDTH AND LOCATION WERE DETERMINED USING DOCUMENTATION OBTAINED FROM O.D.O.T. DISTRICT 2, THE LUCAS COUNTY ENGINEER'S OFFICE AND THE LUCAS COUNTY RECORDER'S OFFICE.

NOTES SECTION LINE DATA IS BASED ON RECORD INFORMATION. NO FIELD LOCATIONS OF SECTION CORNERS WERE COLLECTED. ALL DATA IS MEANT FOR ORIENTATION PURPOSES ONLY.

O.D.O.T. PLANS:
 LUC-24-0.00
 LUC-577-0.00-1.88-6.13

SETTING OF ALL MONUMENTS SHALL BE PERFORMED BY A SURVEYOR REGISTERED IN THE STATE OF OHIO. THE MONUMENT ASSEMBLIES AND REFERENCE MONUMENTS WILL BE INSTALLED BY THE CONTRACTOR AT THE TIME OF CONSTRUCTION. THE IRON PIN AND CAP (WHEN REQUIRED) ARE TO BE INSTALLED BY THE CONTRACTOR'S SURVEYOR.

CHANGES OR ALTERATIONS TO THE LOCATION OF ANY MONUMENTS SHOWN IN THIS TABLE, REQUIRE PRIOR APPROVAL FROM THE DISTRICT REAL ESTATE ADMINISTRATOR OF THE OHIO DEPARTMENT OF TRANSPORTATION. IN THE EVENT THAT CHANGES OR ALTERATIONS ARE APPROVED, A REVISED CENTERLINE PLAT WITH THE NEW LOCATIONS SHALL BE RECORDED IN THE APPLICABLE COUNTY RECORDS AND THE OHIO DEPARTMENT OF TRANSPORTATION. SPECIFICATIONS FOR MONUMENT ASSEMBLIES, REFERENCE MONUMENTS AND RIGHT OF WAY MONUMENTS ARE SHOWN ON STANDARD CONSTRUCTION DRAWING RM-1.1.

REF	STATION € R/W	OFFSET	DESCRIPTION	STATE PLANE COORDINATES	
				NORTHING	EASTING
W	216+06.67	0.00' (PI)	MAG NAIL SET IN OLD HOLE	648208.279	1607458.383
X	237+33.56	0.00' (PI)	PK NAIL FOUND	649242.023	1609317.049
*Y	237+44.92	0.54' RT.	MAG NAIL SET (ON R)	649248.086	1609326.682
*Z	238+01.55	0.04' LT.	MAG NAIL SET	649277.976	1609374.780
AA	250+58.20	0.00'	MAG & WASHER FOUND	649941.569	1610441.847
*BB	251+51.51	0.11' LT.	MAG & WASHER FOUND	649990.955	1611142.914
CC	258+83.95	0.00' (PI)	PK & WASHER FOUND	650377.770	1611142.914
DD	289+87.38	0.00' (PI)	MAG NAIL SET	652195.769	1613657.950
EE	296+66.45	0.10' LT.	MAG NAIL FOUND	652579.840	1614217.924
FF	308+60.05	0.00' (PI)	MAG NAIL SET IN OLD HOLE	653254.685	1615202.349
GG	317+50.37	0.00' (PI)	MAG NAIL SET	653871.745	1615844.662
HH	327+65.59	0.00' (PI)	MAG NAIL FOUND	654657.555	1616487.667
II	331+28.92	0.00'	MAG NAIL FOUND	654959.713	1616689.637
JJ	345+49.39	0.00' (PI)	PK & WASHER FOUND	656278.332	1617151.608
KK	350+91.03	0.00' (PI)	MAG NAIL SET IN OLD HOLE	656736.852	1617446.089
LL	356+54.66	0.00' (PI)	PK & WASHER FOUND	657132.276	1617849.199
MM	363+21.27	0.00' (PI)	MAG NAIL SET IN OLD HOLE	657499.281	1618406.676
NN	370+88.04	0.00' (PI)	PK & WASHER FOUND	657787.634	1619118.096
OO	385+18.61	0.00' (PI)	MAG NAIL SET	658163.301	1620498.644
PP	392+64.09	0.00'	BOAT SPIKE FOUND	658340.987	1621222.597
QQ	402+27.99	0.00' (PI)	PK & WASHER FOUND	658575.478	1622157.481
RR	409+38.60	0.00' (PI)	MAG NAIL SET	658894.946	1622793.318
SS	423+97.46	0.00' (PI)	MAG NAIL SET	659839.769	1623906.456
TT	436+65.65	0.00' (PI)	MAG NAIL SET	660715.039	1624824.126
UU	443+31.05	0.00' (PI)	1 1/2" IRON PIPE FOUND LEANING SW	661231.334	1625244.326
VV	450+44.94	0.00' (PI)	PK & WASHER FOUND	661670.646	1625808.744
WW	500+82.26	0.00' (PI)	1 1/4" IRON PIPE FOUND	665408.911	1629144.921
XX	507+24.90	0.00' (PI)	PK & WASHER FOUND	665625.312	1629756.046
YY	508+24.89	0.77' RT.	PK NAIL FOUND	665651.212	1629852.711
ZZ	508+84.82	0.90' RT.	PK & WASHER FOUND	665667.045	1629910.506
AB	529+58.19	0.00' (PI)	5/8" IRON PIN FOUND	666223.627	1631921.942
AC	550+00.70	0.00' (PI)	MAG NAIL SET	667883.532	1633155.838
AD	578+85.35	0.00'	MAG & WASHER FOUND	670517.257	1634341.145
AE	626+90.78	0.00'	PK & WASHER FOUND	675163.904	1635215.849
AF	644+59.97	0.15' LT.	IRON PIN FOUND IN MON BOX	678930.041	1635113.988
AG	658+70.41	0.00' (PI)	IRON PIN FOUND	678338.073	1635033.055
AH	664+08.74	0.00'	IRON PIN FOUND IN MON BOX	678872.782	1635129.400

NOTE: * DID NOT HOLD POINT FOR ALIGNMENT
 C, M, O, Q, Y, Z - USED PI'S TO ESTABLISH ALIGNMENT
BASIS FOR BEARINGS:

NOTE: POINTS SHOWN AS "SET" WERE ESTABLISHED USING ODOT REFERENCES.

ALL BEARINGS SHOWN ARE FOR PROJECT USE ONLY. THE BEARINGS SHOWN ARE RELATIVE TO GRID NORTH OF THE OHIO STATE PLANE COORDINATES, NORTH ZONE NAD 83 (2007 ADJUSTMENT) DATUM, AS ESTABLISHED BY G.P.S., OBSERVATIONS IN MARCH OF 2011.



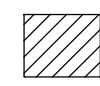
PROJECT CONTROL
 STATE PLANE GRID NORTH ZONE (NAD83)
 PROJECT ADJUSTMENT FACTOR 1.0000647

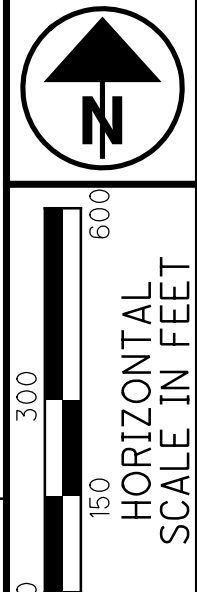
STATION	OFFSET	STATE PLANE	COORDINATES
CL R/W		NORTHING	EASTING
96+97.23	0.00' (PC)	642649.397	1597102.593
103+26.82	0.00' (PT)	643160.168	1597461.908
113+81.81	0.00' (PC)	643869.910	1598242.375
116+15.29	0.00' (PT)	644016.045	1598424.256
126+41.00	0.00' (PC)	644608.410	1599261.548
128+46.67	0.00' (PT)	644708.262	1599440.886
140+28.16	0.00' (PC)	645168.701	1600528.879
142+19.08	0.00' (PT)	645237.194	1600707.038
159+28.63	0.00' (PC)	645799.632	1602321.298
161+42.92	0.00' (PT)	645877.762	1602520.770
188+29.60	0.00' (PC)	646944.141	1604986.545
189+93.44	0.00' (PT)	647014.599	1605134.391
206+85.93	0.00' (PC)	647807.515	1606629.528
207+99.64	0.00' (PT)	647858.781	1606731.013
215+21.21	0.00' (PC)	648171.266	1607381.353
216+92.09	0.00' (PT)	648249.818	1607533.069
236+63.62	0.00' (PC)	649208.031	1609255.931
238+03.47	0.00' (PT)	649278.957	1609376.435
257+84.62	0.00' (PC)	650325.298	161058.580
259+83.20	0.00' (PT)	650435.957	1611223.410
289+16.13	0.00' (PC)	652154.032	1613600.210
290+58.62	0.00' (PT)	652236.057	1613716.709
307+65.69	0.00' (PC)	653201.328	1615124.529
309+53.99	0.00' (PT)	653320.053	1615270.392
316+64.57	0.00' (PC)	653812.303	1615782.787
318+35.98	0.00' (PT)	653938.148	1615898.998
326+73.31	0.00' (PC)	654586.139	1616429.230
328+67.73	0.00' (PT)	654734.272	1616538.946
335+38.63	0.00' (PC)	655300.314	1616917.303
337+67.12	0.00' (PT)	655510.256	1617003.556
344+11.47	0.00' (PC)	656142.915	1617125.505
346+83.97	0.00' (PT)	656394.371	1617226.133
349+62.08	0.00' (PC)	656628.357	1617376.408
352+18.90	0.00' (PT)	656827.147	1617538.139
355+15.59	0.00' (PC)	657034.900	1617749.930
357+92.85	0.00' (PT)	657208.738	1617965.345
361+79.63	0.00' (PC)	657421.402	1618288.378
364+61.99	0.00' (PT)	657552.483	1618537.935
369+73.88	0.00' (PC)	657744.755	1619012.306
372+01.92	0.00' (PT)	657817.606	1619228.240
384+46.98	0.00' (PC)	658144.496	1620429.536
385+90.23	0.00' (PT)	658180.373	1620568.200
401+01.52	0.00' (PC)	658544.711	1622034.818
403+53.44	0.00' (PT)	658632.254	1622270.481
408+01.48	0.00' (PC)	658833.386	1622670.796
410+74.43	0.00' (PT)	658983.677	1622897.855
423+14.41	0.00' (PC)	659786.031	1623843.145
424+80.46	0.00' (PT)	659897.084	1623966.547
435+45.26	0.00' (PC)	660631.957	1624737.020
437+85.71	0.00' (PT)	660808.400	1624900.110
441+68.31	0.00' (PC)	661105.123	1625141.606
444+92.40	0.00' (PT)	661331.285	1625372.740
448+50.10	0.00' (PC)	661550.975	1625654.993
452+36.10	0.00' (PT)	661834.408	1625914.301
464+03.74	0.00' (PC)	662815.774	1626546.863
473+38.92	0.00' (PT)	663532.224	1627144.182
498+82.17	0.00' (PC)	665272.032	1628998.993
502+76.64	0.00' (PT)	665475.695	1629333.522
506+23.44	0.00' (PC)	665591.447	1629660.411
508+26.27	0.00' (PT)	665652.326	1629853.837
523+21.00	0.00' (TS)	666050.075	1631294.568
526+21.00	0.00' (SC)	666140.053	1631580.584
532+83.33	0.00' (CS)	666513.821	1632120.178
535+83.33	0.00' (ST)	666749.953	1632304.953
535+83.33	0.00' (POT)	666737.598	1632321.932
544+33.10	0.00' (PC)	667421.735	1632825.893
555+64.60	0.00' (PT)	668401.089	1633388.764
581+29.08	0.00' (PC)	670739.503	1634441.167
594+35.75	0.00' (PT)	672013.963	1634655.127
599+32.81	0.00' (PC)	672508.971	1634610.340
609+69.44	0.00' (PT)	673522.007	1634772.307
616+25.42	0.00' (PC)	674124.279	1635032.154
626+90.75	0.00' (PT)	675163.874	1635215.850
653+27.50	0.00' (PC)	677796.089	1635064.266
664+08.30	0.00' (PT)	678872.351	1635129.322

NOTES ALL EXISTING AND PROPOSED RIGHT OF WAY SHALL BE REFERENCED FROM THE CENTERLINE OF RIGHT OF WAY AND CONSTRUCTION.

T-5-N, R-9-E
SECTIONS 5 & 6
SOUTH MANOR TRACT
PROVIDENCE TWP.
LUCAS COUNTY, OHIO

STRUCTURE KEY

-  RESIDENTIAL
-  COMMERCIAL
-  OUT-BUILDING



PID NO.
83984

R/W DESIGNER
SEA
R/W REVIEWER
KED

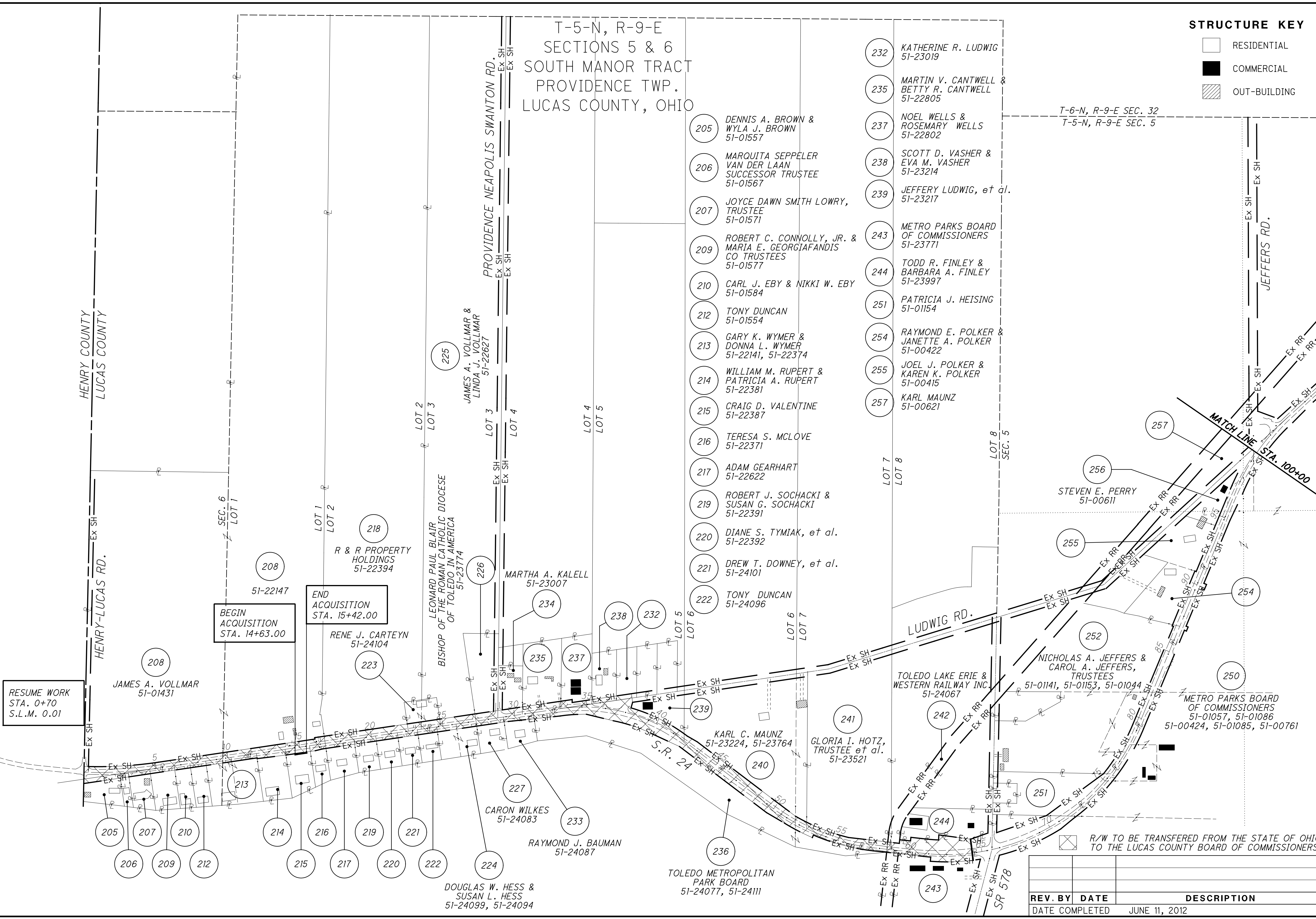
PROPERTY MAP (3 OF 10)

HEN-424-12.30
LUC-24-0.00

9 / 128

107
230

M:\10060 (ODOT D2 GES)\Task 2a - HEN LUC 424 24 PID 83984.dgn\Right of Way\83984rm03.dgn 8/14/2012 2:33:22 PM tit



RESUME WORK
STA. 0+70
S.L.M. 0.01

BEGIN ACQUISITION
STA. 14+63.00

END ACQUISITION
STA. 15+42.00

R/W TO BE TRANSFERRED FROM THE STATE OF OHIO
TO THE LUCAS COUNTY BOARD OF COMMISSIONERS

REV. BY	DATE	DESCRIPTION
	JUNE 11, 2012	

- 232 KATHERINE R. LUDWIG 51-23019
- 235 MARTIN V. CANTWELL & BETTY R. CANTWELL 51-22805
- 237 NOEL WELLS & ROSEMARY WELLS 51-22802
- 238 SCOTT D. VASHER & EVA M. VASHER 51-23214
- 239 JEFFERY LUDWIG, et al. 51-23217
- 243 METRO PARKS BOARD OF COMMISSIONERS 51-23771
- 244 TODD R. FINLEY & BARBARA A. FINLEY 51-23997
- 251 PATRICIA J. HEISING 51-01154
- 254 RAYMOND E. POLKER & JANETTE A. POLKER 51-00422
- 255 JOEL J. POLKER & KAREN K. POLKER 51-00415
- 257 KARL MAUNZ 51-00621

- 205 DENNIS A. BROWN & WYLA J. BROWN 51-01557
- 206 MARQUITA SEPPELER VAN DER LAAN SUCCESSOR TRUSTEE 51-01567
- 207 JOYCE DAWN SMITH LOWRY, TRUSTEE 51-01571
- 209 ROBERT C. CONNOLLY, JR. & MARIA E. GEORGIAFANDIS CO TRUSTEES 51-01577
- 210 CARL J. EBY & NIKKI W. EBY 51-01584
- 212 TONY DUNCAN 51-01554
- 213 GARY K. WYMER & DONNA L. WYMER 51-22141, 51-22374
- 214 WILLIAM M. RUPERT & PATRICIA A. RUPERT 51-22381
- 215 CRAIG D. VALENTINE 51-22387
- 216 TERESA S. MCLOVE 51-22371
- 217 ADAM GEARHART 51-22622
- 219 ROBERT J. SOCHACKI & SUSAN G. SOCHACKI 51-22391
- 220 DIANE S. TYMIAK, et al. 51-22392
- 221 DREW T. DOWNEY, et al. 51-24101
- 222 TONY DUNCAN 51-24096
- 223 RENE J. CARTEYN 51-24104
- 224 CARON WILKES 51-24083
- 227 RAYMOND J. BAUMAN 51-24087
- 228 DOUGLAS W. HESS & SUSAN L. HESS 51-24099, 51-24094
- 230 CAROL WILKES 51-24083
- 231 RAYMOND J. BAUMAN 51-24087
- 233 RAYMOND J. BAUMAN 51-24087
- 234 MARTHA A. KALELL 51-23007
- 236 TOLEDO METROPOLITAN PARK BOARD 51-24077, 51-24111
- 238 TONY DUNCAN 51-24096
- 239 TONY DUNCAN 51-24096
- 240 KARL C. MAUNZ 51-23224, 51-23764
- 241 GLORIA I. HOTZ, TRUSTEE et al. 51-23521
- 242 TOLEDO LAKE ERIE & WESTERN RAILWAY INC. 51-24067
- 243 KATHERINE R. LUDWIG 51-23019
- 244 TODD R. FINLEY & BARBARA A. FINLEY 51-23997
- 245 NICHOLAS A. JEFFERS & CAROL A. JEFFERS, TRUSTEES 51-01141, 51-01153, 51-01044
- 246 STEVEN E. PERRY 51-00611
- 247 KATHERINE R. LUDWIG 51-23019
- 248 SCOTT D. VASHER & EVA M. VASHER 51-23214
- 249 JEFFERY LUDWIG, et al. 51-23217
- 250 METRO PARKS BOARD OF COMMISSIONERS 51-01057, 51-01086, 51-00424, 51-01085, 51-00761
- 251 PATRICIA J. HEISING 51-01154
- 252 NICHOLAS A. JEFFERS & CAROL A. JEFFERS, TRUSTEES 51-01141, 51-01153, 51-01044
- 253 MARTIN V. CANTWELL & BETTY R. CANTWELL 51-22805
- 254 RAYMOND E. POLKER & JANETTE A. POLKER 51-00422
- 255 JOEL J. POLKER & KAREN K. POLKER 51-00415
- 256 STEVEN E. PERRY 51-00611
- 257 KARL MAUNZ 51-00621

HENRY COUNTY
LUCAS COUNTY

HENRY-LUCAS RD.

PROVIDENCE NEAPOLIS SWANTON RD.

JAMES A. VOLLMAR & LINDA J. VOLLMAR 51-22627

LEONARD PAUL BLAIR BISHOP OF THE ROMAN CATHOLIC DIOCESE OF TOLEDO IN AMERICA 51-23774

LUDWIG RD.

JEFFERS RD.

MATCH LINE STA. 100+00

STEVEN E. PERRY 51-00611

NICHOLAS A. JEFFERS & CAROL A. JEFFERS, TRUSTEES 51-01141, 51-01153, 51-01044

METRO PARKS BOARD OF COMMISSIONERS 51-01057, 51-01086, 51-00424, 51-01085, 51-00761

TOLEDO LAKE ERIE & WESTERN RAILWAY INC. 51-24067

KARL C. MAUNZ 51-23224, 51-23764

GLORIA I. HOTZ, TRUSTEE et al. 51-23521

TOLEDO METROPOLITAN PARK BOARD 51-24077, 51-24111

DOUGLAS W. HESS & SUSAN L. HESS 51-24099, 51-24094

JAMES A. VOLLMAR 51-01431

R & R PROPERTY HOLDINGS 51-22394

STRUCTURE KEY

- RESIDENTIAL
- COMMERCIAL
- OUT-BUILDING

T-6-N, R-9-E
SECTION 32
PROVIDENCE TWP.
LUCAS COUNTY, OHIO

T-6-N, R-9-E
SECTION 33
PROVIDENCE TWP.
LUCAS COUNTY, OHIO

PATTON RD.

RIVERBEND STABLES &
EQUESTRIAN CENTER, LLC
51-17973

DS FREEDOM PROPERTIES, LLC
51-18057

LISA L. SEEL, et al.
51-18684, 51-18674

DAVID A. GENSON &
DIXIE M. GENSON
51-17827

JAMES L. GLASSFORD,
TRUSTEE
51-19135, 51-19131

266 LEONARD PAUL BLAIR, BISHOP OF THE ROMAN
CATHOLIC DIO CESE OF TOLEDO IN AMERICA
51-00634

267 JAMES R. HOFFMAN,
BISHOP OF TOLEDO
51-00631

268 WILLIAM J. BORER &
LORI L. BORER, CO-TRUSTEES
51-00677

269 ROGER W. BORER
51-00197

270 KEITH BOSTLEMAN &
SUZANNE BOSTLEMAN
51-00141

271 STEVEN E. RAHMEL &
KAREN E. RAHMEL
51-00121

277 JOANN PONTIUS, TRUSTEE
51-18884

278 RICHARD DYKE & HELEN DYKE
51-00104

279 VETERANS MEMORIAL ASSOCIATION OF
GRAND RAPIDS OHIO, A NOT FOR
PROFIT CORP
51-00101, 51-00144

280 R. W. & H. L. DYKE
51-00107

281 JOANN PONTIUS, TRUSTEE
51-00004

265 WILLIAM J. BORER &
LORI L. BORER
CO-TRUSTEES
51-00193, 51-00194
51-00195

276 JOANN ALTHOFF fka JOANN PONTIUS,
AS TRUSTEE OF THE JOANN PONTIUS
REVOCABLE LIVING TRUST
51-00001

T-6-N, R-9-E SEC. 32
T-5-N, R-9-E SEC. 5

T-6-N, R-9-E SEC. 33
T-5-N, R-9-E SEC. 4

SEC. 5
SEC. 4

SEC. 32
SEC. 33

263 CHRISTINE M. BORER
GONZALES, et al.
51-00192

257 KARL MAUNZ
51-00621
13100 LUDWIG RD.

264 CHRISTINE M. BORER
51-00196

282 MARGARETTA A. GLASSFORD,
TRUSTEE
51-19134

284 DONALD P. HARTER &
LYNN HARTER
51-17919

285 PAUL S. MITCH &
DEBRA G. MITCH
51-18701

287 KENNETH A. POUPARD &
LYNDA C. POUPARD
51-18704

288 JOHN E. SCHAUFF, JR.
51-18707

289 DAVID P. VNUCK
51-18714

290 MICHAEL J. CREQUE &
JACQUEL R. CREQUE
51-18717

291 ELDON P. WEILNAU &
MARYLYN E. WEILNAU, TRUSTEE
51-18661

292 THOMAS M. ZAPIECKI &
KAREN B. ZAPIECKI
51-18147

294 JUDY E. MYERS
51-18037

295 LAURIE A. SWYERS
51-17971

297 JOHN A. WINDER
51-17918

T-6-N, R-9-E
SECTION 5
PROVIDENCE TWP.
LUCAS COUNTY, OHIO

T-5-N, R-9-E
SECTION 4
PROVIDENCE TWP.
LUCAS COUNTY, OHIO



150
300
600
HORIZONTAL
SCALE IN FEET

PID NO.
83984

R/W DESIGNER
SEA
R/W REVIEWER
KED

PROPERTY MAP (4 OF 10)

**HEN-424-12.30
LUC-24-0.00**


10/128

108
230

REV. BY	DATE	DESCRIPTION
DATE COMPLETED		JUNE 11, 2012

M:\10060 (ODOT D2 GES)\Task 2a - HEN LUC 424 24 PID 83984.dgn\Right of Way\83984rm04.dgn 8/14/2012 2:34:38 PM tit

STRUCTURE KEY

-  RESIDENTIAL
-  COMMERCIAL
-  OUT-BUILDING

T-6-N, R-9-E
SECTIONS 35 & 26, TEBAULT TRACT
PROVIDENCE TWP.
LUCAS COUNTY, OHIO



PID NO.
83984

R/W DESIGNER
SEA
R/W REVIEWER
KED

PROPERTY MAP (6 OF 10)

HEN-424-12.30
LUC-24-0.00

12 / 128

110
230

364 KENNETH P. HARRIS & LINDA K. HARRIS 51-21147

367 SCOTT A. TABNER 51-21141

369 SCOTT BROWN & PAIGE BROWN 51-20814

370 STANLEY M. KURON 51-20788

372 JOHN MERTES & JANE A. MERTES 51-20677

373 L. & Z. PROPERTIES OF NW OHIO LLC. 51-21051

374 THOMAS E. ZITZELBERGER 51-21026

375 PAULA A. MAYES 51-20817

376 MARK G. BRILL 52-29047

377 METROPOLITAN PARK DISTRICT OF THE TOLEDO AREA 51-21001

378 DEANNA OUSKY 91-35872

379 DOUBLE 'O' CORPORATION 91-35874

381 LESLIE L. SMITH & DIANE J. SMITH 91-35873

382 DOROTHY T. VEEDER & VERNON H. VEEDER 91-35876

384 LOUIS I. LEASOR 91-35573

385 DAVID P. VNUCK 91-35581

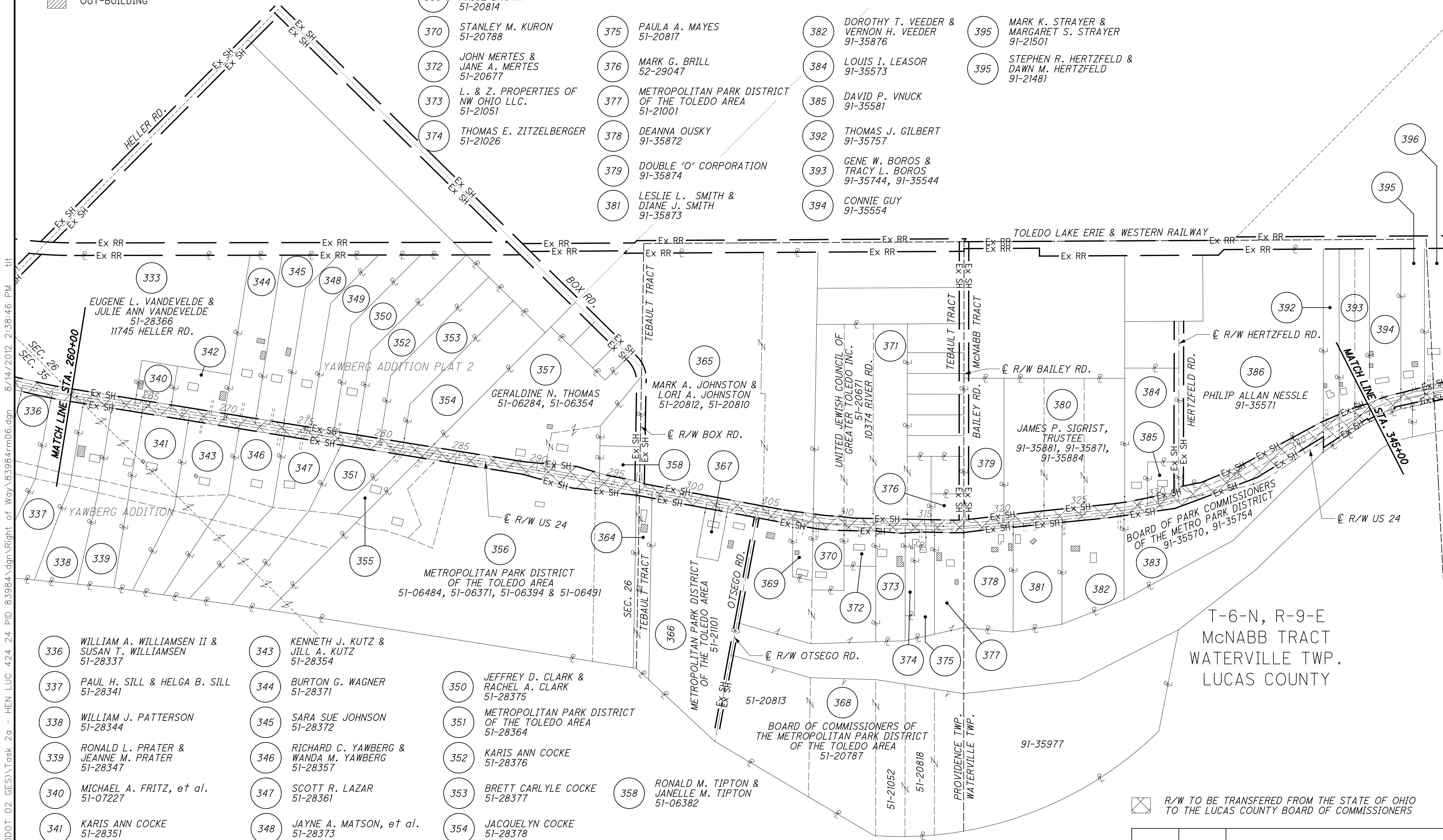
392 THOMAS J. GILBERT 91-35757

393 GENE W. BOROS & TRACY L. BOROS 91-35744, 91-35544

394 CONNIE GUY 91-35554

395 MARK K. STRAYER & MARGARET S. STRAYER 91-21501

395 STEPHEN R. HERTZFELD & DAWN M. HERTZFELD 91-21481



336 WILLIAM A. WILLIAMSEN II & SUSAN T. WILLIAMSEN 51-28337

337 PAUL H. SILL & HELGA B. SILL 51-28341

338 WILLIAM J. PATTERSON 51-28344

339 RONALD L. PRATER & JEANNE M. PRATER 51-28347

340 MICHAEL A. FRITZ, et al. 51-07227

341 KARIS ANN COCKE 51-28351

342 CHARLES H. YEARY & KAY E. YEARY 51-07221

343 KENNETH J. KUTZ & JILL A. KUTZ 51-28354

344 BURTON G. WAGNER 51-28371

345 SARA SUE JOHNSON 51-28372

346 RICHARD C. YAWBERG & WANDA M. YAWBERG 51-28357

347 SCOTT R. LAZAR 51-28361

348 JAYNE A. MATSON, et al. 51-28373

349 JACQUELYN M. COCKE 51-28374

350 JEFFREY D. CLARK & RACHEL A. CLARK 51-28375

351 METROPOLITAN PARK DISTRICT OF THE TOLEDO AREA 51-28364

352 KARIS ANN COCKE 51-28376

353 BRETT CARLYLE COCKE 51-28377

354 JACQUELYN COCKE 51-28378

355 KENNETH ROTHENSTINE & MARY ELLEN ROTHENSTINE 51-07241



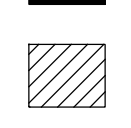
358 RONALD M. TIPTON & JANELLE M. TIPTON 51-06382

 R/W TO BE TRANSFERRED FROM THE STATE OF OHIO TO THE LUCAS COUNTY BOARD OF COMMISSIONERS

REV. BY	DATE	DESCRIPTION

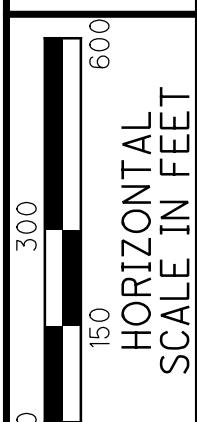
M:\10060 (ODOT D2 GES)\Task 2a - HEN LUC 424 24 PID 83984.dgn\Right of Way 83984.rw06.dgn 8/14/2012 2:38:46 PM tit

STRUCTURE KEY

-  RESIDENTIAL
-  COMMERCIAL
-  OUT-BUILDING

T-6-N, R-10-E
SECTION 18
WATERVILLE TWP.
CITY OF WATERVILLE
LUCAS COUNTY, OHIO

T-1-USR
RIVER TRACTS 40, 41, 42 & 43
CITY OF WATERVILLE
LUCAS COUNTY, OHIO



PID NO.
83984

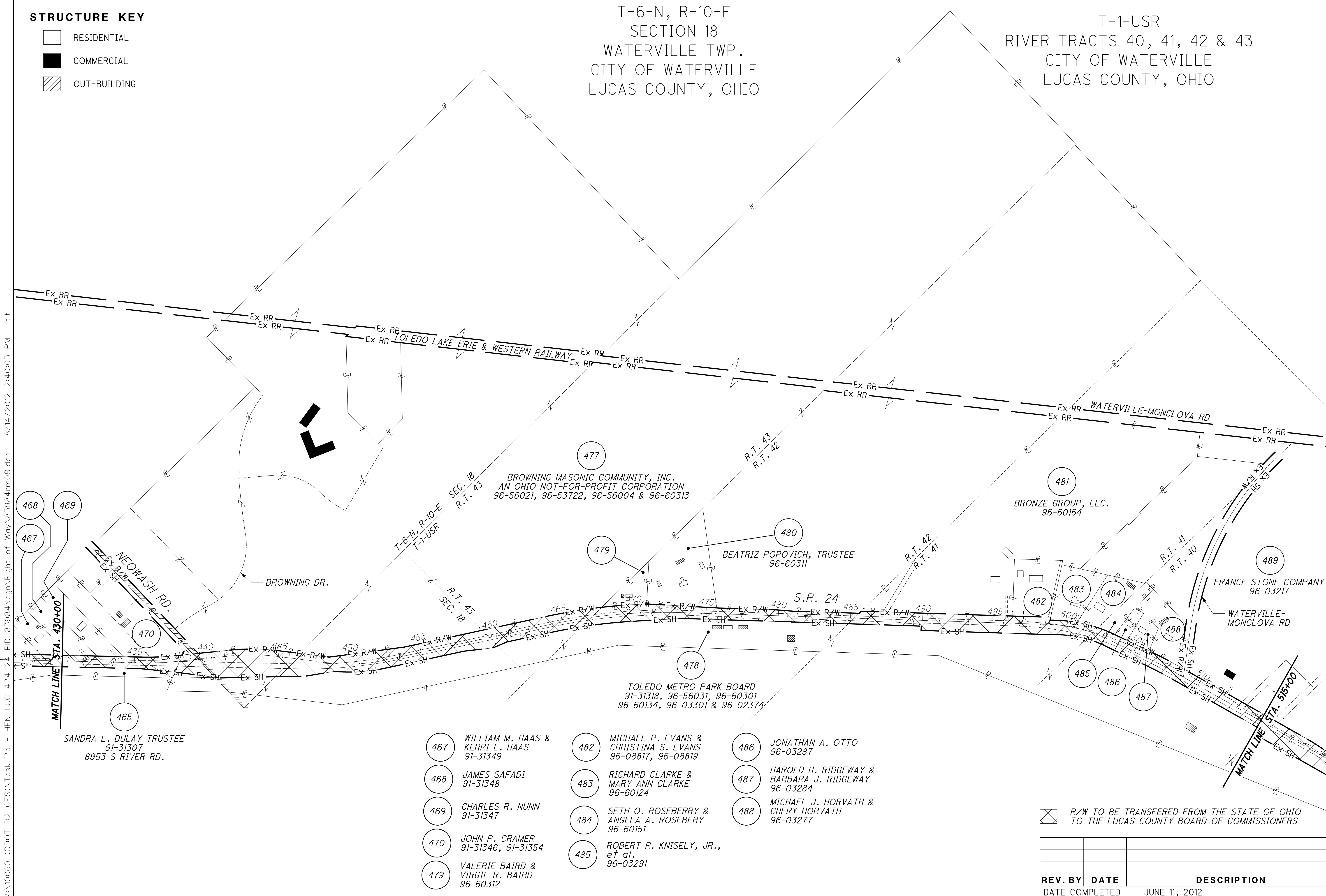
R/W DESIGNER
SEA
R/W REVIEWER
KED

PROPERTY MAP (8 OF 10)

**HEN-424-12.30
LUC-24-0.00**

14 / 28

112
230



M:\10060 (ODOT D2 GES)\Task 2a - HEN LUC 424 24 PID 83984.dgn\Right of Way\83984rm08.dgn 8/14/2012 2:40:03 PM tit

SANDRA L. DULAY TRUSTEE
91-31307
8953 S RIVER RD.

- 467 WILLIAM M. HAAS & KERRI L. HAAS 91-31349
- 468 JAMES SAFADI 91-31348
- 469 CHARLES R. NUNN 91-31347
- 470 JOHN P. CRAMER 91-31346, 91-31354
- 479 VALERIE BAIRD & VIRGIL R. BAIRD 96-60312

- 482 MICHAEL P. EVANS & CHRISTINA S. EVANS 96-08817, 96-08819
- 483 RICHARD CLARKE & MARY ANN CLARKE 96-60124
- 484 SETH O. ROSEBERRY & ANGELA A. ROSEBERRY 96-60151
- 485 ROBERT R. KNISELY, JR., et al. 96-03291

- 486 JONATHAN A. OTTO 96-03287
- 487 HAROLD H. RIDGEWAY & BARBARA J. RIDGEWAY 96-03284
- 488 MICHAEL J. HORVATH & CHERY HORVATH 96-03277

BROWNING MASONIC COMMUNITY, INC.
AN OHIO NOT-FOR-PROFIT CORPORATION
96-56021, 96-53722, 96-56004 & 96-60313

BEATRIZ POPOVICH, TRUSTEE
96-60311

TOLEDO METRO PARK BOARD
91-31318, 96-56031, 96-60301
96-60134, 96-03301 & 96-02374

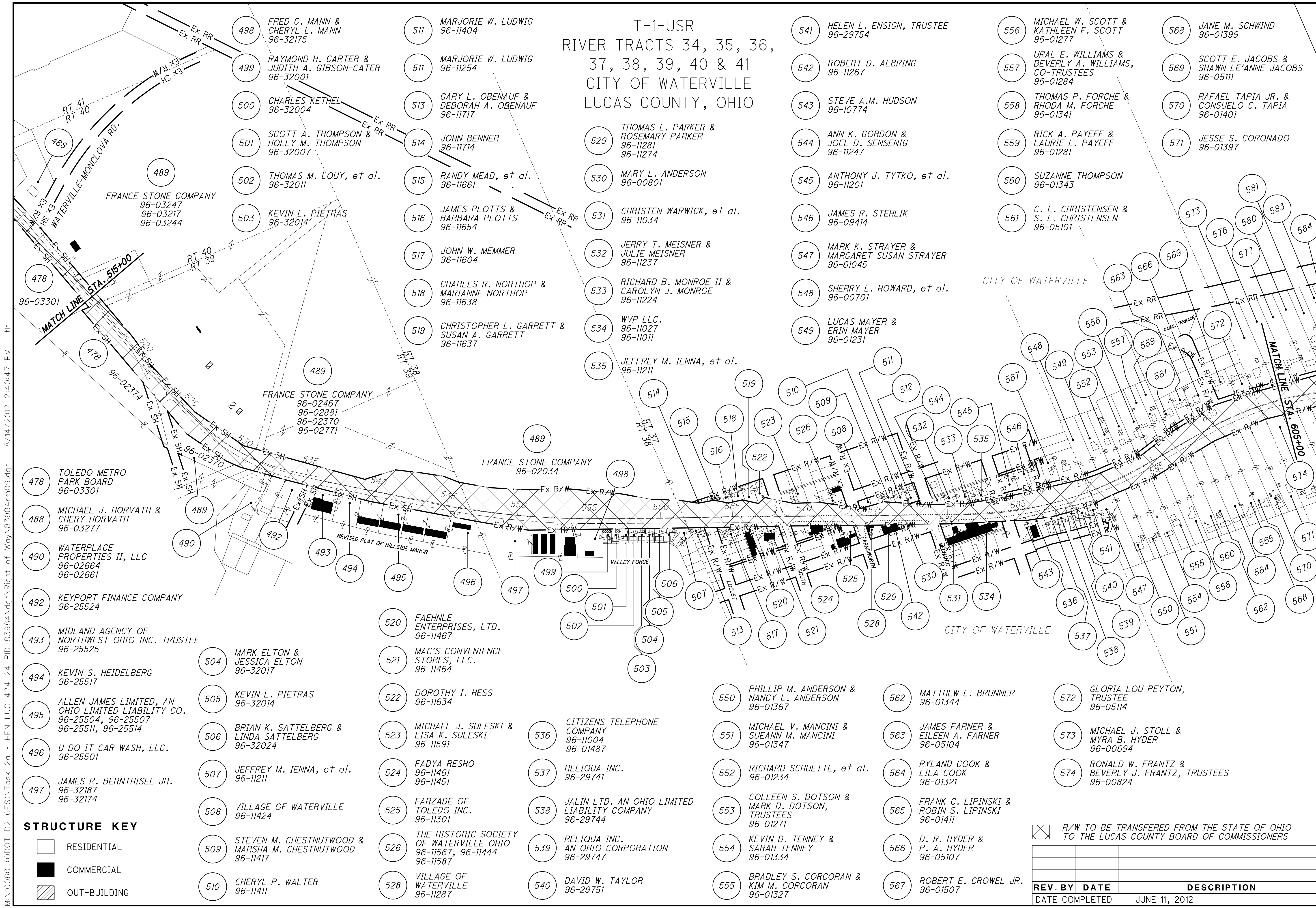
BRONZE GROUP, LLC.
96-60164

FRANCE STONE COMPANY
96-03217

 R/W TO BE TRANSFERRED FROM THE STATE OF OHIO TO THE LUCAS COUNTY BOARD OF COMMISSIONERS

REV. BY	DATE	DESCRIPTION

T-1-USR
RIVER TRACTS 34, 35, 36,
37, 38, 39, 40 & 41
CITY OF WATERVILLE
LUCAS COUNTY, OHIO



- 478 TOLEDO METRO PARK BOARD 96-03301
- 488 MICHAEAL J. HORVATH & CHERY HORVATH 96-03277
- 490 WATERPLACE PROPERTIES II, LLC 96-02664 96-02661
- 492 KEYPORT FINANCE COMPANY 96-25524
- 493 MIDLAND AGENCY OF NORTHWEST OHIO INC. TRUSTEE 96-25525
- 494 KEVIN S. HEIDELBERG 96-25517
- 495 ALLEN JAMES LIMITED, AN OHIO LIMITED LIABILITY CO. 96-25504, 96-25507 96-25511, 96-25514
- 496 U DO IT CAR WASH, LLC. 96-25501
- 497 JAMES R. BERNTHISEL JR. 96-32187 96-32174
- 498 FRED G. MANN & CHERYL L. MANN 96-32175
- 499 RAYMOND H. CARTER & JUDITH A. GIBSON-CATER 96-32001
- 500 CHARLES KETHEL 96-32004
- 501 SCOTT A. THOMPSON & HOLLY M. THOMPSON 96-32007
- 502 THOMAS M. LOUY, et al. 96-32011
- 503 KEVIN L. PIETRAS 96-32014
- 504 MARK ELTON & JESSICA ELTON 96-32017
- 505 KEVIN L. PIETRAS 96-32014
- 506 BRIAN K. SATTELBERG & LINDA SATTELBERG 96-32024
- 507 JEFFREY M. IENNA, et al. 96-11211
- 508 VILLAGE OF WATERVILLE 96-11424
- 509 STEVEN M. CHESTNUTWOOD & MARSHA M. CHESTNUTWOOD 96-11417
- 510 CHERYL P. WALTER 96-11411

- 511 MARJORIE W. LUDWIG 96-11404
- 511 MARJORIE W. LUDWIG 96-11254
- 513 GARY L. OBENAUF & DEBORAH A. OBENAUF 96-11717
- 514 JOHN BENNER 96-11714
- 515 RANDY MEAD, et al. 96-11661
- 516 JAMES PLOTTS & BARBARA PLOTTS 96-11654
- 517 JOHN W. MEMMER 96-11604
- 518 CHARLES R. NORTHOPE & MARIANNE NORTHOPE 96-11638
- 519 CHRISTOPHER L. GARRETT & SUSAN A. GARRETT 96-11637
- 520 FAEHNLE ENTERPRISES, LTD. 96-11467
- 521 MAC'S CONVENIENCE STORES, LLC. 96-11464
- 522 DOROTHY I. HESS 96-11634
- 523 MICHAEL J. SULESKI & LISA K. SULESKI 96-11591
- 524 FADYA RESHO 96-11461 96-11451
- 525 FARZADE OF TOLEDO INC. 96-11301
- 526 THE HISTORIC SOCIETY OF WATERVILLE OHIO 96-11567, 96-11444 96-11587
- 528 VILLAGE OF WATERVILLE 96-11287

- 529 THOMAS L. PARKER & ROSEMARY PARKER 96-11281 96-11274
- 530 MARY L. ANDERSON 96-00801
- 531 CHRISTEN WARWICK, et al. 96-11034
- 532 JERRY T. MEISNER & JULIE MEISNER 96-11237
- 533 RICHARD B. MONROE II & CAROLYN J. MONROE 96-11224
- 534 WVP LLC. 96-11027 96-11011
- 535 JEFFREY M. IENNA, et al. 96-11211
- 536 CITIZENS TELEPHONE COMPANY 96-11004 96-01487
- 537 RELIQUA INC. 96-29741
- 538 JALIN LTD. AN OHIO LIMITED LIABILITY COMPANY 96-29744
- 539 RELIQUA INC. AN OHIO CORPORATION 96-29747
- 540 DAVID W. TAYLOR 96-29751
- 541 HELEN L. ENSIGN, TRUSTEE 96-29754
- 542 ROBERT D. ALBRING 96-11267
- 543 STEVE A.M. HUDSON 96-10774
- 544 ANN K. GORDON & JOEL D. SENSENIG 96-11247
- 545 ANTHONY J. TYTKO, et al. 96-11201
- 546 JAMES R. STEHLIK 96-09414
- 547 MARK K. STRAYER & MARGARET SUSAN STRAYER 96-61045
- 548 SHERRY L. HOWARD, et al. 96-00701
- 549 LUCAS MAYER & ERIN MAYER 96-01231
- 550 PHILLIP M. ANDERSON & NANCY L. ANDERSON 96-01367
- 551 MICHAEL V. MANCINI & SUEANN M. MANCINI 96-01347
- 552 RICHARD SCHUETTE, et al. 96-01234
- 553 COLLEEN S. DOTSON & MARK D. DOTSON, TRUSTEES 96-01271
- 554 KEVIN D. TENNEY & SARAH TENNEY 96-01334
- 555 BRADLEY S. CORCORAN & KIM M. CORCORAN 96-01327

- 556 MICHAEL W. SCOTT & KATHLEEN F. SCOTT 96-01277
- 557 URAL E. WILLIAMS & BEVERLY A. WILLIAMS, CO-TRUSTEES 96-01284
- 558 THOMAS P. FORCHE & RHODA M. FORCHE 96-01341
- 559 RICK A. PAYEFF & LAURIE L. PAYEFF 96-01281
- 560 SUZANNE THOMPSON 96-01343
- 561 C. L. CHRISTENSEN & S. L. CHRISTENSEN 96-05101
- 562 MATTHEW L. BRUNNER 96-01344
- 563 JAMES FARNER & EILEEN A. FARNER 96-05104
- 564 RYLAND COOK & LILA COOK 96-01321
- 565 FRANK C. LIPINSKI & ROBIN S. LIPINSKI 96-01411
- 566 D. R. HYDER & SARAH HYDER 96-05107
- 567 ROBERT E. CROWEL JR. 96-01507
- 568 JANE M. SCHWIND 96-01399
- 569 SCOTT E. JACOBS & SHAWN LE'ANNE JACOBS 96-05111
- 570 RAFAEL TAPIA JR. & CONSUELO C. TAPIA 96-01401
- 571 JESSE S. CORONADO 96-01397
- 572 GLORIA LOU PEYTON, TRUSTEE 96-05114
- 573 MICHAEL J. STOLL & MYRA B. HYDER 96-00694
- 574 RONALD W. FRANTZ & BEVERLY J. FRANTZ, TRUSTEES 96-00824

STRUCTURE KEY

	RESIDENTIAL
	COMMERCIAL
	OUT-BUILDING

R/W TO BE TRANSFERRED FROM THE STATE OF OHIO TO THE LUCAS COUNTY BOARD OF COMMISSIONERS

REV. BY	DATE	DESCRIPTION
	JUNE 11, 2012	

PID NO. **83984**

R/W DESIGNER SEA R/W REVIEWER KED

PROPERTY MAP (9 OF 10)

HEN-424-12.30
LUC-24-0.00

15 / 128

(113)
(230)

M:\10060 (ODOT D2 GES)\Task 2a - HEN LUC 424 24 PID 83984.dgn\Right of Way\83984rm09.dgn 8/14/2012 2:40:47 PM tit

TOTAL NUMBER OF :
 3 OWNERSHIPS 0 TOTAL TAKES
 6 PARCELS 0 OWNERSHIPS W/ STRUCTURES INVOLVED

NOTE: ALL TEMPORARY PARCELS TO BE OF 12 MONTH DURATION.

RECORD AREA - TOTAL PRO - NET TAKE = NET RESIDUE
 GROSS TAKE - PRO IN TAKE = NET TAKE

GRANTEE:
 ALL RIGHT OF WAY ACQUIRED IN THE NAME OF STATE OF OHIO
 UNLESS OTHERWISE SHOWN.

ALL AREAS IN ACRES

(c) = CALCULATED AREA

PARCEL NO.	OWNER	SHEET NO.	OWNERS RECORD		AUDITOR'S PARCEL	RECORD AREA	TOTAL P.R.O.	GROSS TAKE	P.R.O. IN TAKE	NET TAKE	STRUC-TURE	NET RESIDUE		TYPE FUND	REMARKS	AS ACQUIRED	
			BOOK	PAGE								LEFT	RIGHT			BOOK	PAGE
	HENRY COUNTY S.R. 424													STATE			
10	HENRY COUNTY COMMISSIONERS	7, 43	214	420	270800140100	15.690									NO R/W REQUIRED		
11	CITY OF NAPOLEON	7, 43, 44	259	479	27080060100	4.540									NO R/W REQUIRED		
12	MARY CATHERINE PHILLIPS, et al., TRUSTEES	7, 43-47 7, 47 7, 47	235	2355	260800140300 260800140400 260900020200	83.230 5.450 1.660									NO R/W REQUIRED NO R/W REQUIRED NO R/W REQUIRED		
13	STATE OF OHIO MIAMI & ERIE CANAL	7, 44-47													NO R/W REQUIRED		
14	STATE OF OHIO MIAMI & ERIE CANAL	7, 51-57A													NO R/W REQUIRED		
15	STATE OF OHIO MIAMI & ERIE CANAL	7, 49-50													NO R/W REQUIRED		
16-17	NOT USED																
18	PHILLIPS FIVE, LLC.	7, 47, 48 7, 47-49	160	948	260900020300 260900020100	23.780 45.700									NO R/W REQUIRED		
19	KURIVIAL LANKENAU PROPERTIES, LLC	7, 49	230	2110	260900040200	30.810									NO R/W REQUIRED		
20	NOT USED																
21	THOMAS R. HEFFLINGER, et ux.	7, 49, 50	232	424	260900040100	3.000									NO R/W REQUIRED		
22	BARBARA ZAHREND, TRUSTEE	7, 50, 51	253	396	260900080000	65.820									NO R/W REQUIRED		
23	STATE OF OHIO	7, 51 7, 51-53 7, 8, 53 8, 53	M10 176 176 176	218 563 561 565	260900100000 260400220000 260400200000 261000080000	39.070 10.960 11.990 10.960									NO R/W REQUIRED NO R/W REQUIRED NO R/W REQUIRED NO R/W REQUIRED		
24	NOT USED																
25	WALTER W. RICKENBERG, et ux.	7, 8, 52, 53	162	498	260900160000	3.640									NO R/W REQUIRED		
26-33	NOT USED																

FEDERAL PROJECT NO. _____
 PID NO. **83984**
 STATE JOB NO. **426845**
 R/W DESIGNER SEA _____
 R/W REVIEWER KED _____
SUMMARY OF ADDITIONAL RIGHT OF WAY
HEN-424-12.30
LUC-24-0.00

LEGEND:
 WL = FEE SIMPLE WITH LIMITATION OF ACCESS
 WD = WARRANTY DEED
 BS = BILL OF SALE
 PRW = PROPERTY RIGHT FEE SIMPLE
 SH = STANDARD HIGHWAY EASEMENT
 LA = LIMITED ACCESS EASEMENT
 T = TEMPORARY EASEMENT
 SL = SLOPE EASEMENT
 S = SEWER EASEMENT
 CH = CHANNEL EASEMENT
 FL = FLOW EASEMENT
 U = UTILITY EASEMENT
 A = AERIAL EASEMENT
 PRE = PROPERTY RIGHT
 SC = SCENIC EASEMENT
 V = IN NAME OF ANOTHER STATE AGENCY, LPA, ETC.
 R = SPECIAL RESERVATION
 WA = WORK AGREEMENT
 SA = SPECIAL AGREEMENT AND WAIVER OF DAMAGES

* DENOTES RIGHT OF WAY ENCROACHMENT

NOTE: UNDER NO CIRCUMSTANCES ARE TEMPORARY EASEMENTS TO BE USED FOR STORAGE OF MATERIAL OR EQUIPMENT BY THE CONTRACTOR UNLESS NOTED OTHERWISE.

REV. BY	DATE	DESCRIPTION
DATE COMPLETED	JUNE 11, 2012	

M:\10060 (ODOT D2 GES)\Task 2a - HEN LUC 424 24 PID 83984\dgn\Right of Way\Plan Sheets\83984rsa01.dgn 8/14/2012 2:51:15 PM tit

TOTAL NUMBER OF :
 3 OWNERSHIPS 0 TOTAL TAKES
 6 PARCELS 0 OWNERSHIPS W/ STRUCTURES INVOLVED

GRANTEE:
 ALL RIGHT OF WAY ACQUIRED IN THE NAME OF
 STATE OF OHIO
 UNLESS OTHERWISE SHOWN.

ALL AREAS IN ACRES

(c) = CALCULATED AREA

PARCEL NO.	OWNER	SHEET NO.	OWNERS RECORD		AUDITOR'S PARCEL	RECORD AREA	TOTAL P.R.O.	GROSS TAKE	P.R.O. IN TAKE	NET TAKE	STRUC-TURE	NET RESIDUE		TYPE FUND	REMARKS	AS ACQUIRED	
			BOOK	PAGE								LEFT	RIGHT			BOOK	PAGE
221	DREW T. DOWNEY, et al.	9, 60	20091125-0054359		51-24101	1.000								STATE ↑	NO R/W REQUIRED		
222	TONY DUNCAN	9, 60	01-052-E04		51-24096	0.720									NO R/W REQUIRED		
223	RENE J. CARTEYN	9, 60	20110824-0033841		51-24104	0.770									NO R/W REQUIRED		
224	DOUGLAS W. HESS & SUSAN L. HESS	9, 60	91-374-A08		51-24099	0.740									NO R/W REQUIRED		
		9, 60			51-24094	0.830									NO R/W REQUIRED		
225	JAMES A. VOLLMAR & LINDA J. VOLLMAR	9, 60	20060217-0010170		51-22627	55.380									NO R/W REQUIRED		
226	LEONARD PAUL BLAIR BISHOP OF THE ROMAN CATHOLIC DIOCESE OF TOLEDO IN AMERICA	9, 60	20040420-0030249		51-23774	2.760									NO R/W REQUIRED		
227	CARON WILKES	9, 60	93-502-C07		51-24083	1.010									NO R/W REQUIRED		
228-231	NOT USED																
232	KATHERINE R. LUDWIG	9, 61	20120119-002777		51-23019	1.110									NO R/W REQUIRED		
233	RAYMOND J. BAUMAN	9, 60, 61	96-568-D04		51-24087	1.010									NO R/W REQUIRED		
234	MARTHA A. KALELL	9, 60, 61	20040113-003063		51-23007	1.450									NO R/W REQUIRED		
235	MARTIN V. CANTWELL & BETTY R. CANTWELL	9, 61	80-218-E02		51-22805	2.900									NO R/W REQUIRED		
236	TOLEDO METROPOLITAN PARK BOARD	9, 61	1594	588	51-24077	1.901									NO R/W REQUIRED		
		9, 61-63			51-24111	8.455									NO R/W REQUIRED		
237	NOEL WELLS & ROSEMARY WELLS	9, 61	20080417-0019464		51-22802	3.070									NO R/W REQUIRED		
238	SCOTT D. VASHER & EVA M. VASHER	9, 61	20040914-0075258		51-23214	1.360									NO R/W REQUIRED		
239	JEFFERY LUDWIG, et al.	9, 61, 62	20100414-0014704		51-23217	2.441								STATE ↓	NO R/W REQUIRED		

* DENOTES RIGHT OF WAY ENCROACHMENT

LEGEND:
 WL = FEE SIMPLE WITH LIMITATION OF ACCESS
 WD = WARRANTY DEED
 BS = BILL OF SALE
 PRW = PROPERTY RIGHT FEE SIMPLE
 SH = STANDARD HIGHWAY EASEMENT
 LA = LIMITED ACCESS EASEMENT
 T = TEMPORARY EASEMENT
 SL = SLOPE EASEMENT
 S = SEWER EASEMENT
 CH = CHANNEL EASEMENT
 FL = FLOW EASEMENT
 U = UTILITY EASEMENT
 A = AERIAL EASEMENT
 PRE = PROPERTY RIGHT
 SC = SCENIC EASEMENT
 V = IN NAME OF ANOTHER STATE AGENCY, LPA, ETC.
 R = SPECIAL RESERVATION
 WA = WORK AGREEMENT
 SA = SPECIAL AGREEMENT AND WAIVER OF DAMAGES

REV. BY	DATE	DESCRIPTION
DATE COMPLETED	JUNE 11, 2012	

FEDERAL PROJECT NO. _____
 PID NO. **83984**
 STATE JOB NO. **426845**
 R/W DESIGNER SEA _____
 R/W REVIEWER KED _____
SUMMARY OF ADDITIONAL RIGHT OF WAY
HEN-424-12.30
LUC-24-0.00
 20/128
 118
 226

M:\10060 (ODOT D2 GES)\Task 2a - HEN LUC 424 24 PID 83984\dgn\Right of Way\Plan Sheets\83984\sa01.dgn 8/14/2012 2:51:45 PM tit

TOTAL NUMBER OF :
 3 OWNERSHIPS 0 TOTAL TAKES
 6 PARCELS 0 OWNERSHIPS W/ STRUCTURES INVOLVED

GRANTEE:
 ALL RIGHT OF WAY ACQUIRED IN THE NAME OF
 STATE OF OHIO
 UNLESS OTHERWISE SHOWN.

ALL AREAS IN ACRES

(c) = CALCULATED AREA

PARCEL NO.	OWNER	SHEET NO.	OWNERS RECORD		AUDITOR'S PARCEL	RECORD AREA	TOTAL P.R.O.	GROSS TAKE	P.R.O. IN TAKE	NET TAKE	STRUC-TURE	NET RESIDUE		TYPE FUND	REMARKS	AS ACQUIRED	
			BOOK	PAGE								LEFT	RIGHT			BOOK	PAGE
263	CHRISTINE M. BORER GONZALES, et al.	10, 68	20070308	0013618	51-00192	5.000								STATE ↑	NO R/W REQUIRED		
264	CHRISTINE M. BORER	10, 68, 69	20071226	0075590	51-00196	4.940									NO R/W REQUIRED		
265	WILLIAM J. BORER & LORI L. BORER CO-TRUSTEES	10, 69, 70	20111207	0051425	51-00193	6.280									NO R/W REQUIRED		
		10, 70			51-00194	5.040							NO R/W REQUIRED				
		10, 70, 71			51-00195	4.390							NO R/W REQUIRED				
266	LEONARD PAUL BLAIR, BISHOP OF THE ROMAN CATHOLIC DIO CESE OF TOLEDO IN AMERICA	10, 70	20040420	0030249	51-00634	1.907									NO R/W REQUIRED		
267	JAMES S. HOFFMAN, BISHOP OF TOLEDO	10, 70			51-00631	2.055									NO R/W REQUIRED		
268	WILLIAM J. BORER & LORI L. BORER CO-TRUSTEES	10, 70, 71	20111207	0051425	51-00677	7.110									NO R/W REQUIRED		
269	ROGER W. BORER	10, 70, 71	20071226	0075589	51-00197	2.000									NO R/W REQUIRED		
270	KEITH BOSTLEMAN & SUZANNE BOSTLEMAN	10, 71	95-387	C04	51-00141	0.500									NO R/W REQUIRED		
271	STEVEN E. RAHMEL & KAREN E. RAHMEL	10, 71	79-436	E02	51-00121	1.860									NO R/W REQUIRED		
272-275	NOT USED																
276	JOANN ALTHOFF fka JOANN PONTIUS, AS TRUSTEE OF THE JOANN PONTIUS REVOCABLE LIVING TRUST	10, 72	20111110	0047458	51-00001	8.140									NO R/W REQUIRED		
277	JOANN PONTIUS, TRUSTEE	10, 72	20110408	0013961	51-18884	1.180									NO R/W REQUIRED		
278	RICHARD DYKE & HELEN DYKE	10, 71	20120209	006524	51-00104	3.200									NO R/W REQUIRED		
279	VETERANS MEMORIAL ASSOCIATION OF GRAND RAPIDS OHIO, A NOT PROFIT CORP.	10, 71	2240	223	51-00144	1.105									NO R/W REQUIRED		
		10, 71	99-559	D05	51-00101										NO R/W REQUIRED		
280	R.W. & H.L. DYKE	10, 71	77-532	D08	51-00107	4.240									NO R/W REQUIRED		
281	JOANN PONTIUS, TRUSTEE	10, 71, 72	20060525	0033741	51-00004	5.120								STATE ↓	NO R/W REQUIRED		

LEGEND:
 WL = FEE SIMPLE WITH LIMITATION OF ACCESS
 WD = WARRANTY DEED
 BS = BILL OF SALE
 PRW = PROPERTY RIGHT FEE SIMPLE
 SH = STANDARD HIGHWAY EASEMENT
 LA = LIMITED ACCESS EASEMENT
 T = TEMPORARY EASEMENT
 SL = SLOPE EASEMENT
 S = SEWER EASEMENT
 CH = CHANNEL EASEMENT
 FL = FLOW EASEMENT
 U = UTILITY EASEMENT
 A = AERIAL EASEMENT
 PRE = PROPERTY RIGHT
 SC = SCENIC EASEMENT
 V = IN NAME OF ANOTHER STATE AGENCY, LPA, ETC.
 R = SPECIAL RESERVATION
 WA = WORK AGREEMENT
 SA = SPECIAL AGREEMENT AND WAIVER OF DAMAGES

* DENOTES RIGHT OF WAY ENCROACHMENT

REV. BY	DATE	DESCRIPTION
	JUNE 11, 2012	

FEDERAL PROJECT NO. _____
 PID NO. **83984**
 STATE JOB NO. **426845**
 R/W DESIGNER SEA _____
 R/W REVIEWER KED _____
SUMMARY OF ADDITIONAL RIGHT OF WAY
HEN-424-12.30
LUC-24-0.00
 22/128
 120
 230

M:\10060 (ODOT D2 GES)\Task 2a - HEN LUC 424 24 - PID 83984\dgn\Right of Way\Plan Sheets\83984\sa01.dgn 8/14/2012 2:52:03 PM tit

TOTAL NUMBER OF :
 3 OWNERSHIPS 0 TOTAL TAKES
 6 PARCELS 0 OWNERSHIPS W/ STRUCTURES INVOLVED

GRANTEE:
 ALL RIGHT OF WAY ACQUIRED IN THE NAME OF
 STATE OF OHIO
 UNLESS OTHERWISE SHOWN.

ALL AREAS IN ACRES

(c) = CALCULATED AREA

PARCEL NO.	OWNER	SHEET NO.	OWNERS RECORD		AUDITOR'S PARCEL	RECORD AREA	TOTAL P.R.O.	GROSS TAKE	P.R.O. IN TAKE	NET TAKE	STRUC-TURE	NET RESIDUE		TYPE FUND	REMARKS	AS ACQUIRED	
			BOOK	PAGE								LEFT	RIGHT			BOOK	PAGE
298	DAVID A GENSON & DIXIE M. GENSON	10, 75, 76	20100831-0035493		51-17827	33.649								STATE ↑	NO R/W REQUIRED		
299	RICHARD L. GUERNSEY & NANCY R.M. GUERNSEY	11, 76	99-258-D01		51-17824	2.400									NO R/W REQUIRED		
300	RICHARD H. PARTHEMER, TRUSTEE	11, 76	00-368-A11		51-17814	2.600									NO R/W REQUIRED		
301	JOHN KEIL & LOIS KEIL	11, 76, 77	20070404-0018968		51-17721	21.460									NO R/W REQUIRED		
302	ROBIN R. MILLER	11, 76	98-361-C05		51-17801	2.600									NO R/W REQUIRED		
303	ROBERT R. RANSOM	11, 76	2543	199	51-17787	5.060									NO R/W REQUIRED		
304	DAVID S. FOX	11, 76-78 11, 78	00-520-B02		51-20334 51-19752	32.740 5.490									NO R/W REQUIRED		
305	JOSEPH SCHUMSKI III & PATRICIA L. SCHUMSKI	11, 78	96-596-A01		51-19753	2.950									NO R/W REQUIRED		
306	RODGER A. FOX & PATRICIA FOX	11, 78 11, 78 11, 78, 79	00-520-B04		51-20301 51-20167 51-19584	9.350 65.600 1.000									NO R/W REQUIRED NO R/W REQUIRED NO R/W REQUIRED		
307	LAWRENCE E. SEEBURGER & NANCY E. SEEBURGER	11, 78, 79	95-594-D05		51-19561	24.040									NO R/W REQUIRED		
308	MARY A. MACKIE	11, 79	20070228-0011617		51-19574	1.610									NO R/W REQUIRED		
309	JOSHUA D. MAGRUM & KAREN M. MAGRUM	11, 79	20031020-0079604		51-19568	1.350									NO R/W REQUIRED		
310	JOHN L. STALL III & PATRICIA STALL	11, 79, 80	02-382-B06		51-19490	1.300									NO R/W REQUIRED		
311	JENNIFER M. JONES & JOHN H. JONES	11, 80	01-599-C11		51-19570	5.010									NO R/W REQUIRED		
312	ROBERT J. BURKARD & JOANN BURKARD, TRUSTEES	11, 80	98-267-B08		51-19484	1.420									NO R/W REQUIRED		
														STATE ↓			

LEGEND:
 WL = FEE SIMPLE WITH LIMITATION OF ACCESS
 WD = WARRANTY DEED
 BS = BILL OF SALE
 PRW = PROPERTY RIGHT FEE SIMPLE
 SH = STANDARD HIGHWAY EASEMENT
 LA = LIMITED ACCESS EASEMENT
 T = TEMPORARY EASEMENT
 SL = SLOPE EASEMENT
 S = SEWER EASEMENT
 CH = CHANNEL EASEMENT
 FL = FLOW EASEMENT
 U = UTILITY EASEMENT
 A = AERIAL EASEMENT
 PRE = PROPERTY RIGHT
 SC = SCENIC EASEMENT
 V = IN NAME OF ANOTHER STATE AGENCY, LPA, ETC.
 R = SPECIAL RESERVATION
 WA = WORK AGREEMENT
 SA = SPECIAL AGREEMENT AND WAIVER OF DAMAGES

* DENOTES RIGHT OF WAY ENCROACHMENT

REV. BY	DATE	DESCRIPTION
	JUNE 11, 2012	

FEDERAL PROJECT NO. _____
 PID NO. **83984**
 STATE JOB NO. **426845**
 R/W DESIGNER SEA _____
 R/W REVIEWER KED _____
SUMMARY OF ADDITIONAL RIGHT OF WAY
HEN-424-12.30
LUC-24-0.00
 24/128
 122
 230

M:\10060 (ODOT D2 GES)\Task 2a - HEN LUC 424 24 - PID 83984\dgn\Right of Way\Plan Sheets\83984.rsa01.dgn 8/14/2012 2:52:19 PM tit

TOTAL NUMBER OF :
 3 OWNERSHIPS 0 TOTAL TAKES
 6 PARCELS 0 OWNERSHIPS W/ STRUCTURES INVOLVED

GRANTEE:
 ALL RIGHT OF WAY ACQUIRED IN THE NAME OF
 STATE OF OHIO
 UNLESS OTHERWISE SHOWN.

ALL AREAS IN ACRES

(c) = CALCULATED AREA

PARCEL NO.	OWNER	SHEET NO.	OWNERS RECORD		AUDITOR'S PARCEL	RECORD AREA	TOTAL P.R.O.	GROSS TAKE	P.R.O. IN TAKE	NET TAKE	STRUC-TURE	NET RESIDUE		TYPE FUND	REMARKS	AS ACQUIRED	
			BOOK	PAGE								LEFT	RIGHT			BOOK	PAGE
348	JAYNE A. MATSON, et al.	12, 85	20061206	0081242	51-28373	5.000								STATE ↑	NO R/W REQUIRED		
349	JACQUELYN M. COCKE	12, 85	94-172	A01	51-28374	5.000									NO R/W REQUIRED		
350	JEFFREY D. CLARK & RACHEL A. CLARK	12, 85	20090205	0005143	51-28375	5.770									NO R/W REQUIRED		
351	METROPOLITAN PARK DISTRICT OF THE TOLEDO AREA	12, 85, 86	02-633	C08	51-28364	6.400									NO R/W REQUIRED		
352	KARIS ANN COCKE	12, 85	20070921	0056667	51-28376	5.760									NO R/W REQUIRED		
353	BRETT CARLYLE COCKE	12, 85, 86	02-541	D10	51-28377	5.760									NO R/W REQUIRED		
354	JACQUELYN COCKE	12, 86	94-172	A01	51-28378	7.220									NO R/W REQUIRED		
355	KENNETH ROTHENSTINE & MAY ELLEN ROTHENSTINE	12, 86	20070905	0053134	51-07241	1.930									NO R/W REQUIRED		
356	METROPOLITAN PARK DISTRICT OF THE TOLEDO AREA	12, 86	20040616	0049022	51-06484	2.770									NO R/W REQUIRED		
		12, 86	98-417	D04	51-06371	2.000									NO R/W REQUIRED		
		12, 86, 87	86-484	B04	51-06394	37.938									NO R/W REQUIRED		
		12, 87	93-195	D10	51-06491	4.360									NO R/W REQUIRED		
357	GERALDINE N. THOMAS	12, 86, 87	91-485	E09	51-06284	15.110									NO R/W REQUIRED		
		12, 87	92-173	D09	51-06354	2.270									NO R/W REQUIRED		
358	RONALD M. TIPTON & JANELLE M. TIPTON	12, 87	91-241	D04	51-06382	1.470									NO R/W REQUIRED		
359-363	NOT USED																
364	KENNETH P. HARRIS & LINDA K. HARRIS	12, 87	88-267	A12	51-21147	2.840									NO R/W REQUIRED		
365	MARK A. JOHNSTON & LORI A. JOHNSTON	12, 87, 88	99-085	D02	51-20812	27.830									NO R/W REQUIRED		
		12, 88	88-113	C10	51-20810	12.950									NO R/W REQUIRED		
366	METROPOLITAN PARK DISTRICT OF THE TOLEDO AREA	12, 87, 88	20040511	0037828	51-21101	13.500									NO R/W REQUIRED		

* DENOTES RIGHT OF WAY ENCROACHMENT

LEGEND:
 WL = FEE SIMPLE WITH LIMITATION OF ACCESS
 WD = WARRANTY DEED
 BS = BILL OF SALE
 PRW = PROPERTY RIGHT FEE SIMPLE
 SH = STANDARD HIGHWAY EASEMENT
 LA = LIMITED ACCESS EASEMENT
 T = TEMPORARY EASEMENT
 SL = SLOPE EASEMENT
 S = SEWER EASEMENT
 CH = CHANNEL EASEMENT
 FL = FLOW EASEMENT
 U = UTILITY EASEMENT
 A = AERIAL EASEMENT
 PRE = PROPERTY RIGHT
 SC = SCENIC EASEMENT
 V = IN NAME OF ANOTHER STATE AGENCY, LPA, ETC.
 R = SPECIAL RESERVATION
 WA = WORK AGREEMENT
 SA = SPECIAL AGREEMENT AND WAIVER OF DAMAGES

REV. BY	DATE	DESCRIPTION
DATE COMPLETED	JUNE 11, 2012	

FEDERAL PROJECT NO. _____
 PID NO. **83984**
 STATE JOB NO. **426845**
 R/W DESIGNER SEA _____
 R/W REVIEWER KED _____
SUMMARY OF ADDITIONAL RIGHT OF WAY
HEN-424-12.30
LUC-24-0.00
 27/128
 125
 230

M:\10060 (ODOT D2 GES)\Task 2a - HEN LUC 424 24 - PID 83984\dgn\Right of Way\Plan Sheets\83984\sa01.dgn 8/14/2012 2:52:43 PM tit

TOTAL NUMBER OF :
 3 OWNERSHIPS 0 TOTAL TAKES
 6 PARCELS 0 OWNERSHIPS W/ STRUCTURES INVOLVED

GRANTEE:
 ALL RIGHT OF WAY ACQUIRED IN THE NAME OF
 STATE OF OHIO
 UNLESS OTHERWISE SHOWN.

ALL AREAS IN ACRES

(c) = CALCULATED AREA

PARCEL NO.	OWNER	SHEET NO.	OWNERS RECORD		AUDITOR'S PARCEL	RECORD AREA	TOTAL P.R.O.	GROSS TAKE	P.R.O. IN TAKE	NET TAKE	STRUC-TURE	NET RESIDUE		TYPE FUND	REMARKS	AS ACQUIRED	
			BOOK	PAGE								LEFT	RIGHT			BOOK	PAGE
367	SCOTT A. TABNER	12, 88	95-118-B05		51-21141	1.140								STATE ↑	NO R/W REQUIRED		
368	BOARD OF COMMISSIONERS OF THE METROPOLITAN PARK DISTRICT OF THE TOLEDO AREA	12, 88 12 12 12	98-693-A08 90-233-D05 91-505-D04 90-422-C04		51-20813 51-20787 51-21052 51-20818	16.140 11.565 3.937 4.029									NO R/W REQUIRED		
369	SCOTT BROWN & PAIGE BROWN	12, 88	99-591-B08		51-20814	1.140									NO R/W REQUIRED		
370	STANLEY M. KURON	12, 88	20101018-0043133		51-20788	1.820									NO R/W REQUIRED		
371	UNITED JEWISH COUNCIL OF GREATER TOLEDO INC.	12, 88, 89 12, 88, 89 12, 89 12, 89	20080917-0046262		51-20671 51-20677 51-20681 51-20667	5.080 5.730 6.390 1.610									NO R/W REQUIRED NO R/W REQUIRED NO R/W REQUIRED NO R/W REQUIRED		
372	JOHN MERTES & JANE A. MERTES	12, 88, 89	20120315-012202		51-21077	1.310									NO R/W REQUIRED		
373	L. & Z. PROPERTIES OF NW OHIO, LLC	12, 89	20050203-007567		XXXXX	1.000									NO R/W REQUIRED		
374	THOMAS E. ZITZELBERGER	12, 89	20100929-0040336		51-21026	1.930									NO R/W REQUIRED		
375	PAULA A. MAYES	12, 89	97-040-E08		51-20817	2.880									NO R/W REQUIRED		
376	MARK G. BRILL	12, 89	96-456-C11		52-29047	0.980									NO R/W REQUIRED		
377	METROPOLITAN PARK DISTRICT OF THE TOLEDO AREA	12, 89	20050407-0023729		51-21001	7.940									NO R/W REQUIRED		
378	DEANNA OUSKY	12, 89, 90	20030709-0037936		91-35872	5.000									NO R/W REQUIRED		
379	DOUBLE 'O' CORPORATION	12, 89, 90	20050311-0016280		91-35874	1.930									NO R/W REQUIRED		
380	JAMES P. SIGRIST, TRUSTEE	12, 90 12, 90 12, 90	20101221-0054125		91-35881 91-35871 91-35884	5.280 5.130 5.000									NO R/W REQUIRED NO R/W REQUIRED NO R/W REQUIRED		
381	LESLIE L. SMITH & DIANE J. SMITH	12, 90	94-548-B11		91-35873	5.000								STATE ↓	NO R/W REQUIRED		

LEGEND:
 WL = FEE SIMPLE WITH LIMITATION OF ACCESS
 WD = WARRANTY DEED
 BS = BILL OF SALE
 PRW = PROPERTY RIGHT FEE SIMPLE
 SH = STANDARD HIGHWAY EASEMENT
 LA = LIMITED ACCESS EASEMENT
 T = TEMPORARY EASEMENT
 SL = SLOPE EASEMENT
 S = SEWER EASEMENT
 CH = CHANNEL EASEMENT
 FL = FLOW EASEMENT
 U = UTILITY EASEMENT
 A = AERIAL EASEMENT
 PRE = PROPERTY RIGHT
 SC = SCENIC EASEMENT
 V = IN NAME OF ANOTHER STATE AGENCY, LPA, ETC.
 R = SPECIAL RESERVATION
 WA = WORK AGREEMENT
 SA = SPECIAL AGREEMENT AND WAIVER OF DAMAGES

* DENOTES RIGHT OF WAY ENCROACHMENT

REV. BY	DATE	DESCRIPTION
DATE COMPLETED	JUNE 11, 2012	

FEDERAL PROJECT NO. _____
 PID NO. **83984**
 STATE JOB NO. **426845**
 R/W DESIGNER SEA _____
 R/W REVIEWER KED _____
SUMMARY OF ADDITIONAL RIGHT OF WAY
HEN-424-12.30
LUC-24-0.00
 28/128
 126
 230

M:\10060 (ODOT D2 GES)\Task 2a - HEN LUC 424 24 PID 83984\dgn\Right of Way\Plan Sheets\83984rsa01.dgn 8/14/2012 2:52:51 PM tit

TOTAL NUMBER OF :
 3 OWNERSHIPS 0 TOTAL TAKES
 6 PARCELS 0 OWNERSHIPS W/ STRUCTURES INVOLVED

GRANTEE:
 ALL RIGHT OF WAY ACQUIRED IN THE NAME OF
 STATE OF OHIO
 UNLESS OTHERWISE SHOWN.

ALL AREAS IN ACRES

(c) = CALCULATED AREA

PARCEL NO.	OWNER	SHEET NO.	OWNERS RECORD		AUDITOR'S PARCEL	RECORD AREA	TOTAL P.R.O.	GROSS TAKE	P.R.O. IN TAKE	NET TAKE	STRUC-TURE	NET RESIDUE		TYPE FUND	REMARKS	AS ACQUIRED	
			BOOK	PAGE								LEFT	RIGHT			BOOK	PAGE
382	DOROTHY T. VEEDER & VERNON H. VEEDER	12, 90	98-657-A01		91-35876	5.680								STATE ↑	NO R/W REQUIRED		
383	BOARD OF PARK COMMISSIONERS OF THE METRO PARK DISTRICT	12, 90-92	89-528-A11		91-35570	11.332									NO R/W REQUIRED		
384	LOUIS I. LEASOR	12, 90	87-086-A11		91-35573	5.660									NO R/W REQUIRED		
385	DAVID P. VNUCK	12, 90, 91	20040714-0057772		91-35581	1.197									NO R/W REQUIRED		
386	PHILIP ALLAN NESSLE	12, 13, 91, 92	20090514-0022492		91-35571	26.110									NO R/W REQUIRED		
387-391	NOT USED																
392	THOMAS J. GILBERT	12, 13, 92	92-431-A01		91-35757	2.250									NO R/W REQUIRED		
393	GENE W. BOROS & TRACY L. BOROS	12, 13, 92	20060103-0000301		91-35744	2.600									NO R/W REQUIRED		
		12, 13, 92			9135544	2.500									NO R/W REQUIRED		
394	CONNIE GUY	12, 13, 92	20040525-0042090		91-35554	5.100									NO R/W REQUIRED		
395	MARK K. STRAYER & MARGARET S. STRAYER	12, 13, 92	01-078-B01		91-21501	3.450									NO R/W REQUIRED		
396	STEPHEN R. HERTZFELD & DAWN M. HERTZFELD	12, 13, 92, 93	87-460-D09		91-21481	5.230									NO R/W REQUIRED		
397	BRANDEN W. MAY & CHRISTINE M HABLITZEL	13, 93	20120410-0016435		91-21491	5.230									NO R/W REQUIRED		
398	MARTHA S. WELLS	13, 93	02-377-D09		91-21514	2.530									NO R/W REQUIRED		
399	MATTHEW D. KERN	13, 93	20090924-0044354		91-21334	4.630									NO R/W REQUIRED		
400	FORREST F. THOMPSON & TERRY A. THOMPSON	13, 93	94-479-C06		91-21351	4.270									NO R/W REQUIRED		
401 SH	STATE OF OHIO	13, 93, 94			91-36851	16.795	XXX	0.032	0.000	0.032				STATE ↓	CONSTRUCT & MAINTAIN STORM SEWER AND HEADWALL	01120607	0026607

* DENOTES RIGHT OF WAY ENCROACHMENT

LEGEND:
 WL = FEE SIMPLE WITH LIMITATION OF ACCESS FL = FLOW EASEMENT
 WD = WARRANTY DEED U = UTILITY EASEMENT
 BS = BILL OF SALE A = AERIAL EASEMENT
 PRW = PROPERTY RIGHT FEE SIMPLE PRE = PROPERTY RIGHT
 SH = STANDARD HIGHWAY EASEMENT SC = SCENIC EASEMENT
 LA = LIMITED ACCESS EASEMENT V = IN NAME OF ANOTHER STATE AGENCY, LPA, ETC.
 T = TEMPORARY EASEMENT R = SPECIAL RESERVATION
 SL = SLOPE EASEMENT WA = WORK AGREEMENT
 S = SEWER EASEMENT SA = SPECIAL AGREEMENT AND WAIVER OF DAMAGES
 CH = CHANNEL EASEMENT

REV. BY	DATE	DESCRIPTION
DATE COMPLETED	JUNE 11, 2012	

FEDERAL PROJECT NO. _____
 PID NO. **83984**
 STATE JOB NO. **426845**
 R/W DESIGNER SEA _____
 R/W REVIEWER KED _____
SUMMARY OF ADDITIONAL RIGHT OF WAY
HEN-424-12.30
LUC-24-0.00
 29/128
 127
 230

M:\10060 (ODOT D2 GES)\Task 2a - HEN LUC 424 24 PID 83984\dgn\Right of Way\Plan Sheets\83984\sa01.dgn 8/14/2012 2:52:59 PM tit

TOTAL NUMBER OF :
 3 OWNERSHIPS 0 TOTAL TAKES
 6 PARCELS 0 OWNERSHIPS W/ STRUCTURES INVOLVED

GRANTEE:
 ALL RIGHT OF WAY ACQUIRED IN THE NAME OF
 STATE OF OHIO
 UNLESS OTHERWISE SHOWN.

ALL AREAS IN ACRES

(c) = CALCULATED AREA

PARCEL NO.	OWNER	SHEET NO.	OWNERS RECORD		AUDITOR'S PARCEL	RECORD AREA	TOTAL P.R.O.	GROSS TAKE	P.R.O. IN TAKE	NET TAKE	STRUC-TURE	NET RESIDUE		TYPE FUND	REMARKS	AS ACQUIRED	
			BOOK	PAGE								LEFT	RIGHT			BOOK	PAGE
442	RICHARD G. FRIES, et al.	13, 98, 99	20111227-0054505		91-31491	4.250								STATE ↑	NO R/W REQUIRED		
443	M.W. & J.M. KOSCHALK	13, 98	1902	219	91-31661	1.990									NO R/W REQUIRED		
444	MAROLYN L. BURRS- LANG	13, 98, 99	97-431-D10		91-31714	2.220									NO R/W REQUIRED		
445	DIANNE M. BEDNARSKI	13, 99	02-145-E01		91-31704	1.380									NO R/W REQUIRED		
446	ROBERT A. HEATH & ELIZABETH A. HEATH	13, 99	95-604-E11		91-31687	1.600									NO R/W REQUIRED		
447	RUDOLPH AGOSTI & JULIE A. AGOSTI	13, 99	1993	405	91-31504	0.700									NO R/W REQUIRED		
448	RICHARD STRAIT	13, 99	20041116-0092735		91-31521	0.760									NO R/W REQUIRED		
449	DENNIS P. GWYNNE & RUTH L. GWYNNE	13, 99	97-289-E02		91-31694	1.450									NO R/W REQUIRED		
450	ROBERT C. KUEHN & ELIZABETH L. FACKLER	13, 99	86-196-E11		91-31674	1.500									NO R/W REQUIRED		
451	CAROLE A. LOUY	13, 99	20100915-0037838		91-31497	0.760									NO R/W REQUIRED		
452	FLOYD J. COGAN & BESSIE D. COGAN	13, 99	99-662-B03		91-31503	0.760									NO R/W REQUIRED		
		13, 99			91-31517	0.760									NO R/W REQUIRED		
453	CALVIN D. WHEWELL & CAROL M. WHEWELL	13, 99	20110706-0025908		91-31701	1.000									NO R/W REQUIRED		
454	TIMOTHY D. BERRY & MARTHA F. BERRY	13, 99	20041201-0096647		91-31681	2.710									NO R/W REQUIRED		
455	EMERY DRESS	13, 99	1895	48	91-31499	0.760									NO R/W REQUIRED		
456	MARY CANDACE FLAGGERT, TRUSTEE, et al.	13, 99	20061107-0075180		91-31524	0.830									NO R/W REQUIRED		
		13, 99, 100			91-31501	0.760									NO R/W REQUIRED		
457	MARC D. MCCULLOCH & LAUREL A. MCCULLOCH	13, 99	92-416-E03		91-31511	1.070									NO R/W REQUIRED		
458	JOHN G. MATHER & BARBARA J. MATHER	13, 99, 100	97-624-B04		91-31507	1.750								STATE ↓	NO R/W REQUIRED		

LEGEND:
 WL = FEE SIMPLE WITH LIMITATION OF ACCESS
 WD = WARRANTY DEED
 BS = BILL OF SALE
 PRW = PROPERTY RIGHT FEE SIMPLE
 SH = STANDARD HIGHWAY EASEMENT
 LA = LIMITED ACCESS EASEMENT
 T = TEMPORARY EASEMENT
 SL = SLOPE EASEMENT
 S = SEWER EASEMENT
 CH = CHANNEL EASEMENT
 FL = FLOW EASEMENT
 U = UTILITY EASEMENT
 A = AERIAL EASEMENT
 PRE = PROPERTY RIGHT
 SC = SCENIC EASEMENT
 V = IN NAME OF ANOTHER STATE AGENCY, LPA, ETC.
 R = SPECIAL RESERVATION
 WA = WORK AGREEMENT
 SA = SPECIAL AGREEMENT AND WAIVER OF DAMAGES

* DENOTES RIGHT OF WAY ENCROACHMENT

REV. BY	DATE	DESCRIPTION
	JUNE 11, 2012	

FEDERAL PROJECT NO. **83984**
 PID NO. **83984**
 STATE JOB NO. **426845**
 R/W DESIGNER SEA **KED**
 R/W REVIEWER **KED**
SUMMARY OF ADDITIONAL RIGHT OF WAY
HEN-424-12.30
LUC-24-0.00
 32/128
 130
 230

M:\10060 (ODOT D2 GES)\Task 2a - HEN LUC 424 24 - PID 83984\dgn\Right of Way\Plan Sheets\83984rsa01.dgn 8/14/2012 2:53:24 PM tit

TOTAL NUMBER OF :
 3 OWNERSHIPS 0 TOTAL TAKES
 6 PARCELS 0 OWNERSHIPS W/ STRUCTURES INVOLVED

GRANTEE:
 ALL RIGHT OF WAY ACQUIRED IN THE NAME OF
 STATE OF OHIO
 UNLESS OTHERWISE SHOWN.

ALL AREAS IN ACRES

(c) = CALCULATED AREA

PARCEL NO.	OWNER	SHEET NO.	OWNERS RECORD		AUDITOR'S PARCEL	RECORD AREA	TOTAL P.R.O.	GROSS TAKE	P.R.O. IN TAKE	NET TAKE	STRUC-TURE	NET RESIDUE		TYPE FUND	REMARKS	AS ACQUIRED	
			BOOK	PAGE								LEFT	RIGHT			BOOK	PAGE
459	RICHARD EMIL KUDLAK & CHRISTINE M. KUDLAK	13, 100	01-339	B07	91-31724	0.850								STATE	NO R/W REQUIRED		
		13, 100			91-31527	0.390								↑	NO R/W REQUIRED		
460	FREDERICK A. LAFOREST & MARGARET A. LAFOREST	13, 100	93-405	B07	91-31494	0.760									NO R/W REQUIRED		
461	MICHAEL A. NOWICKI & DANETTE NOWICKI, et al.	13, 100	20080925	0047777	91-31531	0.760									NO R/W REQUIRED		
462	B.E. LLOYD JR. & B.J. LLOYD	13, 100	1962	315	91-31514	0.760									NO R/W REQUIRED		
463	TOLEDO METROPOLITAN PARK DISTRICT	13, 100	01-267	B04	91-31397	2.494									NO R/W REQUIRED		
464	DAWN A. BIALECKI	13, 100	20090807	0036942	91-31394	0.820									NO R/W REQUIRED		
465	SANDRA L. DULAY, TRUSTEE	13, 14, 100, 101	20120516	0022931	91-31307	2.300									NO R/W REQUIRED		
466	JAMES W. POWELL	13, 100	20090618	0028819	91-31657	2.150									NO R/W REQUIRED		
467	WILLIAM M. HAAS & KERRI L. HAAS	13, 14, 100, 101	98-140	C07	91-31349	1.360									NO R/W REQUIRED		
468	JAMES SAFADI	13, 14, 101	20070112	0003195	91-31348	1.740									NO R/W REQUIRED		
469	CHARLES R. NUNN	13, 14, 101	99-461	E04	91-31347	2.070									NO R/W REQUIRED		
470	JOHN P. CRAMER	13, 14, 101	93-563	C09	91-31346	1.630									NO R/W REQUIRED		
		13, 14, 101			91-31354	4.292									NO R/W REQUIRED		
471	THE METROPOLITAN PARK DISTRICT OF THE TOLEDO AREA	14, 101	91-031	A02	91-31318	0.035									NO R/W REQUIRED		
472-476	NOT USED																
477	BROWNING MASONIC COMMUNITY, INC. AN OHIO NOT-FOR-PROFIT CORPORATION	14, 101-105 14, 106, 107	99-041-D09 & D12		96-56021 96-60313	124.250 107.060									NO R/W REQUIRED NO R/W REQUIRED		
														STATE			

FEDERAL PROJECT NO. PID NO. STATE JOB NO. R/W DESIGNER SEA R/W REVIEWER KED
83984
426845
SUMMARY OF ADDITIONAL RIGHT OF WAY
HEN-424-12.30
LUC-24-0.00

LEGEND:
 WL = FEE SIMPLE WITH LIMITATION OF ACCESS
 WD = WARRANTY DEED
 BS = BILL OF SALE
 PRW = PROPERTY RIGHT FEE SIMPLE
 SH = STANDARD HIGHWAY EASEMENT
 LA = LIMITED ACCESS EASEMENT
 T = TEMPORARY EASEMENT
 SL = SLOPE EASEMENT
 S = SEWER EASEMENT
 CH = CHANNEL EASEMENT
 FL = FLOW EASEMENT
 U = UTILITY EASEMENT
 A = AERIAL EASEMENT
 PRE = PROPERTY RIGHT
 SC = SCENIC EASEMENT
 V = IN NAME OF ANOTHER STATE AGENCY, LPA, ETC.
 R = SPECIAL RESERVATION
 WA = WORK AGREEMENT
 SA = SPECIAL AGREEMENT AND WAIVER OF DAMAGES

* DENOTES RIGHT OF WAY ENCROACHMENT

REV. BY	DATE	DESCRIPTION
DATE COMPLETED	JUNE 11, 2012	

33/128
 131
 230

M:\10060 (ODOT D2 GES)\Task 2a - HEN LUC 424 24 PID 83984\dgn\Right of Way\Plan Sheets\83984rsa01.dgn 8/14/2012 2:53:30 PM tit

TOTAL NUMBER OF :

3 OWNERSHIPS 0 TOTAL TAKES
 6 PARCELS 0 OWNERSHIPS W/ STRUCTURES INVOLVED

GRANTEE:
 ALL RIGHT OF WAY ACQUIRED IN THE NAME OF
 STATE OF OHIO
 UNLESS OTHERWISE SHOWN.

ALL AREAS IN ACRES

(c) = CALCULATED AREA

PARCEL NO.	OWNER	SHEET NO.	OWNERS RECORD		AUDITOR'S PARCEL	RECORD AREA	TOTAL P.R.O.	GROSS TAKE	P.R.O. IN TAKE	NET TAKE	STRUC-TURE	NET RESIDUE		TYPE FUND	REMARKS	AS ACQUIRED			
			BOOK	PAGE								LEFT	RIGHT			BOOK	PAGE		
478	TOLEDO METRO PARK BOARD	14, 101	91-031-A02		91-3138	0.035								STATE					
		14, 101-104	842	358	96-56031	2.712									NO R/W REQUIRED				
		14, 104-107	799	626	96-60301	22.061									NO R/W REQUIRED				
		14, 107-109			96-60134	5.711									NO R/W REQUIRED				
		14, 15, 109, 110			96-03301	5.130									NO R/W REQUIRED				
		14, 15, 110, 111	89-300-C10		96-02374	3.477									NO R/W REQUIRED				
479	VALERIE BAIRD & VIRGIL R. BAIRD	14, 105, 106	01-267-B04		96-60312	1.040											NO R/W REQUIRED		
480	BEATRIZ POPOVICH, TRUSTEE	14, 106	20110921-0038455		96-60311	5.000												NO R/W REQUIRED	
481	BRONZE GROUP, LLC.	14, 107	20060209-0008448		96-60163	13.667												NO R/W REQUIRED	
		14, 107, 108			96-60164	20.344												NO R/W REQUIRED	
482	MICHAEL P. EVANS & CHRISTINA S. EVANS	14, 108	20030710-0038357		96-08817	2.480												NO R/W REQUIRED	
		14, 108			96-08819	0.140												NO R/W REQUIRED	
483	RICHARD CLARKE & MARY ANN CLARKE	14, 108, 109	81-481-D10		96-60124	2.390												NO R/W REQUIRED	
484	SETH O. ROSEBERRY & ANGELA A. ROSEBERRY	14, 109	20120306-0010629		96-60151	1.810												NO R/W REQUIRED	
485	ROBERT R. KINSELY, JR., et al.	14, 109	20080129-0004683		96-03291	1.040												NO R/W REQUIRED	
486	JONATHAN ALLEN OTTO	14, 109	96-432-B02		96-03287	0.520												NO R/W REQUIRED	
487	HAROLD H. RIDGEWAY & BARBARA J. RIDGEWAY	14, 109	94-050-D07		96-03284	0.770												NO R/W REQUIRED	
488	MICHAEL J. HORVATH & CHERY HORVATH	14, 15, 109	20080508-0023555		96-03277	2.020												NO R/W REQUIRED	
489	FRANCE STONE COMPANY	14, 15, 109, 110	1932	504	96-03217	58.941												NO R/W REQUIRED	
		14, 15, 110	2322	185	96-03247	1.329												NO R/W REQUIRED	
		14, 15, 110			96-03244	0.524												NO R/W REQUIRED	
		14, 15, 110			96-02771	7.494													NO R/W REQUIRED
		14, 15, 110-112	1047	515	96-02370	24.650													NO R/W REQUIRED
		14, 15, 112	397	493	96-02881	4.353													NO R/W REQUIRED
		14, 15, 112-114			96-02467	5.817													NO R/W REQUIRED
14, 15, 114-117	1086	237	96-02034	38.779													NO R/W REQUIRED		

LEGEND:
 WL = FEE SIMPLE WITH LIMITATION OF ACCESS
 WD = WARRANTY DEED
 BS = BILL OF SALE
 PRW = PROPERTY RIGHT FEE SIMPLE
 SH = STANDARD HIGHWAY EASEMENT
 LA = LIMITED ACCESS EASEMENT
 T = TEMPORARY EASEMENT
 SL = SLOPE EASEMENT
 S = SEWER EASEMENT
 CH = CHANNEL EASEMENT
 FL = FLOW EASEMENT
 U = UTILITY EASEMENT
 A = AERIAL EASEMENT
 PRE = PROPERTY RIGHT
 SC = SCENIC EASEMENT
 V = IN NAME OF ANOTHER STATE AGENCY, LPA, ETC.
 R = SPECIAL RESERVATION
 WA = WORK AGREEMENT
 SA = SPECIAL AGREEMENT AND WAIVER OF DAMAGES

* DENOTES RIGHT OF WAY ENCROACHMENT

REV. BY	DATE	DESCRIPTION
	JUNE 11, 2012	

FEDERAL PROJECT NO.

PID NO.

STATE JOB NO.

R/W DESIGNER
SEA
R/W REVIEWER
KED

**SUMMARY
 OF ADDITIONAL RIGHT OF WAY**

**HEN-424-12.30
 LUC-24-0.00**

TOTAL NUMBER OF :

3 OWNERSHIPS 0 TOTAL TAKES
 6 PARCELS 0 OWNERSHIPS W/ STRUCTURES INVOLVED

GRANTEE:
 ALL RIGHT OF WAY ACQUIRED IN THE NAME OF
 STATE OF OHIO
 UNLESS OTHERWISE SHOWN.

ALL AREAS IN ACRES

(c) = CALCULATED AREA

PARCEL NO.	OWNER	SHEET NO.	OWNERS RECORD		AUDITOR'S PARCEL	RECORD AREA	TOTAL P.R.O.	GROSS TAKE	P.R.O. IN TAKE	NET TAKE	STRUC-TURE	NET RESIDUE		TYPE FUND	REMARKS	AS ACQUIRED	
			BOOK	PAGE								LEFT	RIGHT			BOOK	PAGE
490	WATERPLACE PROPERTIES II, LLC	15, 112	20120223-0008686		96-02664 96-02661	0.880 1.120								STATE ↑	NO R/W REQUIRED NO R/W REQUIRED		
491	NOT USED																
492	KEYPORT FINANCE COMPANY	15, 112	1901	247	96-25524	0.695									NO R/W REQUIRED		
493	MIDLAND AGENCY OF NORTHWEST OHIO INC., TRUSTEE	15, 112	20100126-0003320		96-25525	0.922									NO R/W REQUIRED		
494	KEVIN S. HEIDELBERG	15, 112	20070313-0014414		96-25517	0.739									NO R/W REQUIRED		
495	ALLEN JAMES LIMITED, AN OHIO LIMITED LIABILITY COMPANY	15, 112, 113 15, 113 15, 113 15, 113, 114	98-120-A01		96-25514 96-25511 96-25507 96-25504	0.796 0.776 0.763 0.768									NO R/W REQUIRED NO R/W REQUIRED NO R/W REQUIRED NO R/W REQUIRED		
496	U DO IT CAR WASH, LLC. MORRISON	15, 114	20110218-0007088		96-25501	1.125									NO R/W REQUIRED		
497	JAMES R. BERNTHISEL, JR.	15, 114, 115 15, 115	20060726-0049128		96-32187 96-32174	1.620 1.455									NO R/W REQUIRED NO R/W REQUIRED		
498	FRED G. MANN & CHERYL L. MANN	15, 115, 116	20030625-0032493		96-32175	0.707									NO R/W REQUIRED		
499	RAYMOND H. CARTER & JUDITH A. GIBSON-CARTER	15, 116	20040520-0040914		96-32001	0.190									NO R/W REQUIRED		
500	CHARLES KETHEL	15, 116	20050602-0039072		96-32004	0.190									NO R/W REQUIRED		
501	SCOTT A. THOMPSON & HOLLY M. THOMPSON	15, 116	20040723-0060238		96-32007	0.190									NO R/W REQUIRED		
502	THOMAS M. LOUY, et al.	15, 116	02-429-D12 & E01		96-32011	0.190									NO R/W REQUIRED		
503	KEVIN L. PIETRAS	15, 116	20040825-0069851		96-32014	0.190									NO R/W REQUIRED		

LEGEND:
 WL = FEE SIMPLE WITH LIMITATION OF ACCESS
 WD = WARRANTY DEED
 BS = BILL OF SALE
 PRW = PROPERTY RIGHT FEE SIMPLE
 SH = STANDARD HIGHWAY EASEMENT
 LA = LIMITED ACCESS EASEMENT
 T = TEMPORARY EASEMENT
 SL = SLOPE EASEMENT
 S = SEWER EASEMENT
 CH = CHANNEL EASEMENT
 FL = FLOW EASEMENT
 U = UTILITY EASEMENT
 A = AERIAL EASEMENT
 PRE = PROPERTY RIGHT
 SC = SCENIC EASEMENT
 V = IN NAME OF ANOTHER STATE AGENCY, LPA, ETC.
 R = SPECIAL RESERVATION
 WA = WORK AGREEMENT
 SA = SPECIAL AGREEMENT AND WAIVER OF DAMAGES

* DENOTES RIGHT OF WAY ENCROACHMENT

REV. BY	DATE	DESCRIPTION

FEDERAL PROJECT NO. PID NO. STATE JOB NO. R/W DESIGNER SEA R/W REVIEWER KED SUMMARY OF ADDITIONAL RIGHT OF WAY HEN-424-12.30 LUC-24-0.00 35/128 133/230

M:\10060 (ODOT D2 GES)\Task 2a - HEN LUC 424 24 PID 83984\dgn\Right of Way\Plan Sheets\83984\sa01.dgn 8/14/2012 2:53:44 PM tit

TOTAL NUMBER OF :
 3 OWNERSHIPS 0 TOTAL TAKES
 6 PARCELS 0 OWNERSHIPS W/ STRUCTURES INVOLVED

GRANTEE:
 ALL RIGHT OF WAY ACQUIRED IN THE NAME OF
 STATE OF OHIO
 UNLESS OTHERWISE SHOWN.

ALL AREAS IN ACRES

(c) = CALCULATED AREA

PARCEL NO.	OWNER	SHEET NO.	OWNERS RECORD		AUDITOR'S PARCEL	RECORD AREA	TOTAL P.R.O.	GROSS TAKE	P.R.O. IN TAKE	NET TAKE	STRUC-TURE	NET RESIDUE		TYPE FUND	REMARKS	AS ACQUIRED	
			BOOK	PAGE								LEFT	RIGHT			BOOK	PAGE
504	MARK ELTON & JESSICA ELTON	15, 116	02-196-C01		96-32017	0.190								STATE ↑	NO R/W REQUIRED		
505	ROSE MARY REYOME	15, 116, 117	20081231-0063273		96-32021	0.190									NO R/W REQUIRED		
506	BRIAN K. SATTELBERG & LINDA SATTELBERG	15, 117	96-153-B05		96-32024	0.260									NO R/W REQUIRED		
507	NOEL A. THIELEN	15, 117	20100714-0028506		96-32027	0.330									NO R/W REQUIRED		
508	VILLAGE OF WATERVILLE	15, 119	1253	124	96-11424	0.216									NO R/W REQUIRED		
509	STEVEN M. CHESTNUTWOOD & MARSHA M. CHESTNUTWOOD	15, 119	99-218-B07		96-11417	0.140									NO R/W REQUIRED		
510	CHERYL P. WALTER	15, 119	89-175-A01		96-11411	0.210									NO R/W REQUIRED		
511	MARJORIE W. LUDWIG	15, 119	1914	571	96-11404	0.250									NO R/W REQUIRED		
512	MARJORIE W. LUDWIG	15, 119	1914	571	96-11254	0.000									NO R/W REQUIRED		
513	GARY L. OBENAUF & DEBORAH A. OBENAUF	15, 117	88-138-D12		96-11717	0.060									NO R/W REQUIRED		
514	JOHN BENNER	15, 117	20030916-0066597		96-11714	0.040									NO R/W REQUIRED		
515	RANDY MEAD, et al.	15, 117	20111027-0044731		96-11661	0.160									NO R/W REQUIRED		
516	JAMES PLOTTS & BARBARA PLOTTS	15, 117	89-006-C02		96-11654	0.170									NO R/W REQUIRED		
517	JOHN W. MEMMER	15, 117, 118	91-528-D09		96-11604	0.370									NO R/W REQUIRED		
518	CHARLES R. NORTROP & MARIANNE NORTROP	15, 117, 118	20081104-0054143		96-11638	0.190									NO R/W REQUIRED		
519	CHRISTOPHER L. GARRETT & SUSAN A. GARRETT	15, 118	20061012-0068019		96-11637	0.250									NO R/W REQUIRED		
														STATE ↓			

FEDERAL PROJECT NO.
 PID NO. **83984**
 STATE JOB NO. **426845**

SUMMARY OF ADDITIONAL RIGHT OF WAY

HEN-424-12.30
LUC-24-0.00

LEGEND:
 WL = FEE SIMPLE WITH LIMITATION OF ACCESS
 WD = WARRANTY DEED
 BS = BILL OF SALE
 PRW = PROPERTY RIGHT FEE SIMPLE
 SH = STANDARD HIGHWAY EASEMENT
 LA = LIMITED ACCESS EASEMENT
 T = TEMPORARY EASEMENT
 SL = SLOPE EASEMENT
 S = SEWER EASEMENT
 CH = CHANNEL EASEMENT
 FL = FLOW EASEMENT
 U = UTILITY EASEMENT
 A = AERIAL EASEMENT
 PRE = PROPERTY RIGHT
 SC = SCENIC EASEMENT
 V = IN NAME OF ANOTHER STATE AGENCY, LPA, ETC.
 R = SPECIAL RESERVATION
 WA = WORK AGREEMENT
 SA = SPECIAL AGREEMENT AND WAIVER OF DAMAGES

* DENOTES RIGHT OF WAY ENCROACHMENT

REV. BY	DATE	DESCRIPTION
DATE COMPLETED		JUNE 11, 2012

M:\10060 (ODOT D2 GES)\Task 2a - HEN LUC 424 24 PID 83984\dgn\Right of Way\Plan Sheets\83984rsa01.dgn 8/14/2012 2:53:50 PM tit

TOTAL NUMBER OF :
 3 OWNERSHIPS 0 TOTAL TAKES
 6 PARCELS 0 OWNERSHIPS W/ STRUCTURES INVOLVED

GRANTEE:
 ALL RIGHT OF WAY ACQUIRED IN THE NAME OF
 STATE OF OHIO
 UNLESS OTHERWISE SHOWN.

ALL AREAS IN ACRES

(c) = CALCULATED AREA

PARCEL NO.	OWNER	SHEET NO.	OWNERS RECORD		AUDITOR'S PARCEL	RECORD AREA	TOTAL P.R.O.	GROSS TAKE	P.R.O. IN TAKE	NET TAKE	STRUC-TURE	NET RESIDUE		TYPE FUND	REMARKS	AS ACQUIRED	
			BOOK	PAGE								LEFT	RIGHT			BOOK	PAGE
520	FAEHNLE ENTERPRISES LTD.	15, 118	20101221	0053996	96-11467	0.190								STATE ↑	NO R/W REQUIRED		
521	MAC'S CONVENIENCE STORES, LLC.	15, 118	20090922	0043989	96-11464	0.586									NO R/W REQUIRED		
522	DOROTHY I. HESS	15, 118	92-364	E10	96-11634	0.250									NO R/W REQUIRED		
523	MICHAEL J. SULESKI & LISA K. SULESKI	15, 118	20030514	0011273	96-11591	0.360									NO R/W REQUIRED		
524	FADYA RESHO	15, 118, 119	01-627	B09	96-11461 96-11451	0.320 0.120									NO R/W REQUIRED NO R/W REQUIRED		
525	FARZADE OF TOLEDO INC.	15, 119	20100517	0019882	96-11301	0.322									NO R/W REQUIRED		
526	THE HISTORIC SOCIETY OF WATERVILLE OHIO	15, 119 15, 119 15, 119	97-499	A05	96-11567 96-11444 96-11587	0.440 0.060 0.136									NO R/W REQUIRED NO R/W REQUIRED NO R/W REQUIRED		
527	NOT USED																
528	VILLAGE OF WATERVILLE	15, 119	20061228	0086914	96-11287	0.210									NO R/W REQUIRED		
529	THOMAS L. PARKER & ROSEMARY PARKER	15, 119 15, 119	99-463	B01	96-11274 96-11281	0.050 0.044									NO R/W REQUIRED NO R/W REQUIRED		
530	VILLAGE OF WATERVILLE	15, 119	20121217	0053524	96-11261	0.030									NO R/W REQUIRED		
531	CHRISTEN WARWICK, et al.	15, 119, 120	89-135	A01 & A05	96-11034	0.311									NO R/W REQUIRED		
532	JERRY T. MEISNER & JULIE MEISNER	15, 120	91-250	E01	96-11237	0.170									NO R/W REQUIRED		
533	RICHARD B. MONROE II & CAROLYN J. MONROE	15, 120	92-030	B10	96-11224	0.330									NO R/W REQUIRED		
534	WVP LLC.	15, 120 15, 120	20031113	0088183	96-11027 96-11011	0.206 0.296									NO R/W REQUIRED NO R/W REQUIRED		
535	JEFFREY M. IENNA, et al.	15, 120	20050531	0038038	96-11211	0.390								STATE ↓	NO R/W REQUIRED		

* DENOTES RIGHT OF WAY ENCROACHMENT

- LEGEND:**
- WL = FEE SIMPLE WITH LIMITATION OF ACCESS
 - WD = WARRANTY DEED
 - BS = BILL OF SALE
 - PRW = PROPERTY RIGHT FEE SIMPLE
 - SH = STANDARD HIGHWAY EASEMENT
 - LA = LIMITED ACCESS EASEMENT
 - T = TEMPORARY EASEMENT
 - SL = SLOPE EASEMENT
 - S = SEWER EASEMENT
 - CH = CHANNEL EASEMENT
 - FL = FLOW EASEMENT
 - U = UTILITY EASEMENT
 - A = AERIAL EASEMENT
 - PRE = PROPERTY RIGHT
 - SC = SCENIC EASEMENT
 - V = IN NAME OF ANOTHER STATE AGENCY, LPA, ETC.
 - R = SPECIAL RESERVATION
 - WA = WORK AGREEMENT
 - SA = SPECIAL AGREEMENT AND WAIVER OF DAMAGES

REV. BY	DATE	DESCRIPTION
DATE COMPLETED	JUNE 11, 2012	

FEDERAL PROJECT NO. _____
 PID NO. **83984**
 STATE JOB NO. **426845**
 R/W DESIGNER SEA _____
 R/W REVIEWER KED _____
SUMMARY OF ADDITIONAL RIGHT OF WAY
HEN-424-12.30
LUC-24-0.00
 37/128
 135
 230

M:\10060 (ODOT D2 GES)\Task 2a - HEN LUC 424 24 PID 83984\dgn\Right of Way\Plan Sheets\83984\sa01.dgn 8/14/2012 2:53:56 PM tit

TOTAL NUMBER OF :
 3 OWNERSHIPS 0 TOTAL TAKES
 6 PARCELS 0 OWNERSHIPS W/ STRUCTURES INVOLVED

GRANTEE:
 ALL RIGHT OF WAY ACQUIRED IN THE NAME OF
 STATE OF OHIO
 UNLESS OTHERWISE SHOWN.

ALL AREAS IN ACRES

(c) = CALCULATED AREA

PARCEL NO.	OWNER	SHEET NO.	OWNERS RECORD		AUDITOR'S PARCEL	RECORD AREA	TOTAL P.R.O.	GROSS TAKE	P.R.O. IN TAKE	NET TAKE	STRUC-TURE	NET RESIDUE		TYPE FUND	REMARKS	AS ACQUIRED	
			BOOK	PAGE								LEFT	RIGHT			BOOK	PAGE
536	CITIZENS TELEPHONE COMPANY	15, 120	1771	141	96-11004	0.024								STATE			
		15, 120			96-01487	0.408								↑	NO R/W REQUIRED		
537	RELIQUA INC.	15, 120	00-005-B11		96-29741	0.250									NO R/W REQUIRED		
538	JALIN LTD. AN OHIO LIMITED LIABILITY COMPANY	15, 120	20050405-0023049		96-29744	0.250									NO R/W REQUIRED		
539	RELIQUA INC., AN OHIO CORPORATION	15, 120	00-001-E12		96-29747	0.250									NO R/W REQUIRED		
540	DAVID W. TAYLOR	15, 120	03-065-B11		96-29751	0.250									NO R/W REQUIRED		
541	HELEN L. ENSIGN, TRUSTEE	15, 120, 121	20071003-0059082		96-29754	0.240									NO R/W REQUIRED		
542	ROBERT D. ALBRING	115, 119	85-525-A06		96-11267	0.068									NO R/W REQUIRED		
543	STEVE A. M. HUDSON	15, 120	96-568-B12		96-10774	0.270									NO R/W REQUIRED		
544	ANN K. GORDON & JOEL D. SENSENIG	15, 119	20120531-0025444		96-11247	0.120									NO R/W REQUIRED		
545	ANTHONY J. TYTKO, et al.	15	20060802-0051141		96-11201	0.408									NO R/W REQUIRED		
546	JAMES R. STEHLIK	15	99-007-B09		96-09414	0.408									NO R/W REQUIRED		
547	MARK K. STRAYER & MARGARET SUSAN STRAYER	15, 121			96-61045	0.390									NO R/W REQUIRED		
548	JOAN M. RIGAL, TRUSTEE	15, 16, 121	98-587-E05		96-01237	1.000									NO R/W REQUIRED		
549	LUCAS MAYER & ERIN MAYER	15, 16, 121	20080716-0035764		96-01231	0.960									NO R/W REQUIRED		
550	PHILLIP M. ANDERSON & NANCY L. ANDERSON	15, 16, 121	91-285-C12		96-01367	1.160									NO R/W REQUIRED		
551	MICHAEL V. MANCINI & SUEANN M. MANCINI	15, 16, 121	01-385-D01		96-01347	1.220									NO R/W REQUIRED		
														STATE			

LEGEND:
 WL = FEE SIMPLE WITH LIMITATION OF ACCESS FL = FLOW EASEMENT
 WD = WARRANTY DEED U = UTILITY EASEMENT
 BS = BILL OF SALE A = AERIAL EASEMENT
 PRW = PROPERTY RIGHT FEE SIMPLE PRE = PROPERTY RIGHT
 SH = STANDARD HIGHWAY EASEMENT SC = SCENIC EASEMENT
 LA = LIMITED ACCESS EASEMENT V = IN NAME OF ANOTHER STATE AGENCY, LPA, ETC.
 T = TEMPORARY EASEMENT R = SPECIAL RESERVATION
 SL = SLOPE EASEMENT WA = WORK AGREEMENT
 S = SEWER EASEMENT SA = SPECIAL AGREEMENT AND WAIVER OF DAMAGES
 CH = CHANNEL EASEMENT

* DENOTES RIGHT OF WAY ENCROACHMENT

REV. BY	DATE	DESCRIPTION
DATE COMPLETED		JUNE 11, 2012

FEDERAL PROJECT NO. _____
 PID NO. **83984**
 STATE JOB NO. **426845**
 R/W DESIGNER SEA _____
 R/W REVIEWER KED _____
SUMMARY OF ADDITIONAL RIGHT OF WAY
HEN-424-12.30
LUC-24-0.00
 38/128
 136
 230

M:\10060 (ODOT D2 GES)\Task 2a - HEN LUC 424 24 PID 83984.dgn\Right of Way\Plan Sheets\83984rsa01.dgn 8/14/2012 2:54:02 PM tit

TOTAL NUMBER OF :

3 OWNERSHIPS 0 TOTAL TAKES
6 PARCELS 0 OWNERSHIPS W/ STRUCTURES INVOLVED

GRANTEE:

ALL RIGHT OF WAY ACQUIRED IN THE NAME OF
STATE OF OHIO
UNLESS OTHERWISE SHOWN.

ALL AREAS IN ACRES

(c) = CALCULATED AREA

Table with columns: PARCEL NO., OWNER, SHEET NO., OWNERS BOOK, RECORD PAGE, AUDITOR'S PARCEL, RECORD AREA, TOTAL P.R.O., GROSS TAKE, P.R.O. IN TAKE, NET TAKE, STRUC-TURE, NET RESIDUE LEFT, RESIDUE RIGHT, TYPE FUND, REMARKS, AS ACQUIRED BOOK, AS ACQUIRED PAGE.

FEDERAL PROJECT NO.

PID NO.

STATE JOB NO.

R/W DESIGNER SEA R/W REVIEWER KED

SUMMARY OF ADDITIONAL RIGHT OF WAY

HEN-424-12.30 LUC-24-0.00

39/128

137 230

* DENOTES RIGHT OF WAY ENCROACHMENT

LEGEND: WL = FEE SIMPLE WITH LIMITATION OF ACCESS FL = FLOW EASEMENT
WD = WARRANTY DEED U = UTILITY EASEMENT
BS = BILL OF SALE A = AERIAL EASEMENT
PRW = PROPERTY RIGHT FEE SIMPLE PRE = PROPERTY RIGHT
SH = STANDARD HIGHWAY EASEMENT SC = SCENIC EASEMENT
LA = LIMITED ACCESS EASEMENT V = IN NAME OF ANOTHER STATE AGENCY, LPA, ETC.
T = TEMPORARY EASEMENT R = SPECIAL RESERVATION
SL = SLOPE EASEMENT WA = WORK AGREEMENT
S = SEWER EASEMENT SA = SPECIAL AGREEMENT AND WAIVER OF DAMAGES
CH = CHANNEL EASEMENT

Table with columns: REV. BY, DATE, DESCRIPTION. Includes date JUNE 11, 2012.

M:\10060 (ODOT D2 GES)\Task 2a - HEN LUC 424 24 - PID 83984\dgn\Right of Way\Plan Sheets\83984rsa01.dgn 8/14/2012 2:54:09 PM tit

TOTAL NUMBER OF :
 3 OWNERSHIPS 0 TOTAL TAKES
 6 PARCELS 0 OWNERSHIPS W/ STRUCTURES INVOLVED

GRANTEE:
 ALL RIGHT OF WAY ACQUIRED IN THE NAME OF
 STATE OF OHIO
 UNLESS OTHERWISE SHOWN.

ALL AREAS IN ACRES

(c) = CALCULATED AREA

M:\10060 (ODOT D2 GES)\Task 2a - HEN LUC 424 24 - PID 83984\dgn\Right of Way\Plan Sheets\83984\sa01.dgn 8/14/2012 2:54:16 PM tit

PARCEL NO.	OWNER	SHEET NO.	OWNERS RECORD		AUDITOR'S PARCEL	RECORD AREA	TOTAL P.R.O.	GROSS TAKE	P.R.O. IN TAKE	NET TAKE	STRUC-TURE	NET RESIDUE		TYPE FUND	REMARKS	AS ACQUIRED	
			BOOK	PAGE								LEFT	RIGHT			BOOK	PAGE
567	NOT USED													STATE ↑			
568	JANE M. SCHWIND	15, 16, 123	97-016-D12		96-01399	1.500									NO R/W REQUIRED		
569	SCOTT E. JACOBS & SHAWN LE'ANNE JACOBS	15, 16, 123	00-272-D10		96-05111	0.540									NO R/W REQUIRED		
570	RAFAEL TAPIA JR. & CONSUELO C. TAPIA	15, 16, 123	95-088-A08		96-01401	1.230									NO R/W REQUIRED		
571	JESSE S. CORONADO	15, 16, 123	20081103-0053829		96-01397	1.660									NO R/W REQUIRED		
572	GLORIA LOU PEYTON, TRUSTEE	15, 16, 123	94-489-A10		96-05114	0.560									NO R/W REQUIRED		
573	MICHAEL J. STOLL & MYRA B. HYDER	15, 16, 123	20070424-0023701		96-00694	2.250									NO R/W REQUIRED		
574	RONALD W. FRANTZ & BEVERLY J. FRANTZ, TRUTEES	15, 16, 123	20101026-0044637		96-00824	1.350									NO R/W REQUIRED		
575	JOHN R. MICHAEL	16, 123, 124	1842	336	96-00811	1.300									NO R/W REQUIRED		
576	SHERRY L. HOWARD, et al.	15, 16, 123, 124	20030924-0069747		96-00701	2.580									NO R/W REQUIRED		
577	DOUGLAS L. ROGERS & MICHELLE N. ROGERS	15, 16, 124	20051214-0092889		96-00697	2.250									NO R/W REQUIRED		
578	DUANE L. KARAM & BARBARA KARAM	16, 124	20050831-0064675		96-00831	1.250									NO R/W REQUIRED		
579	KENT R. SEAGERT & THERESA A. SEAGERT	16, 124	20080804-0038686		96-00807	1.800									NO R/W REQUIRED		
580	JAMES S. KAPELA & ELIZABETH R. KAPELA	15, 16, 124	92-109-B03		96-00704	2.200									NO R/W REQUIRED		
581	DOUGLAS SALTZ	15, 16, 124	20040611-0047622		96-00711	1.750									NO R/W REQUIRED		
582	MARY L. ANDERSON	16, 124, 125	86-171-E01 & E03		96-00801	3.300									NO R/W REQUIRED		
														STATE ↓			

LEGEND:
 WL = FEE SIMPLE WITH LIMITATION OF ACCESS FL = FLOW EASEMENT
 WD = WARRANTY DEED U = UTILITY EASEMENT
 BS = BILL OF SALE A = AERIAL EASEMENT
 PRW = PROPERTY RIGHT FEE SIMPLE PRE = PROPERTY RIGHT
 SH = STANDARD HIGHWAY EASEMENT SC = SCENIC EASEMENT
 LA = LIMITED ACCESS EASEMENT V = IN NAME OF ANOTHER STATE AGENCY, LPA, ETC.
 T = TEMPORARY EASEMENT R = SPECIAL RESERVATION
 SL = SLOPE EASEMENT WA = WORK AGREEMENT
 S = SEWER EASEMENT SA = SPECIAL AGREEMENT AND WAIVER OF DAMAGES
 CH = CHANNEL EASEMENT

* DENOTES RIGHT OF WAY ENCROACHMENT

REV. BY	DATE	DESCRIPTION
DATE COMPLETED	JUNE 11, 2012	

FEDERAL PROJECT NO.
 PID NO. **83984**
 STATE JOB NO. **426845**
 R/W DESIGNER SEA
 R/W REVIEWER KED
SUMMARY OF ADDITIONAL RIGHT OF WAY
HEN-424-12.30 LUC-24-0.00
 40/128
 138
 230

TOTAL NUMBER OF :
 3 OWNERSHIPS 0 TOTAL TAKES
 6 PARCELS 0 OWNERSHIPS W/ STRUCTURES INVOLVED

GRANTEE:
 ALL RIGHT OF WAY ACQUIRED IN THE NAME OF
 STATE OF OHIO
 UNLESS OTHERWISE SHOWN.

ALL AREAS IN ACRES

(c) = CALCULATED AREA

PARCEL NO.	OWNER	SHEET NO.	OWNERS RECORD		AUDITOR'S PARCEL	RECORD AREA	TOTAL P.R.O.	GROSS TAKE	P.R.O. IN TAKE	NET TAKE	STRUC-TURE	NET RESIDUE		TYPE FUND	REMARKS	AS ACQUIRED	
			BOOK	PAGE								LEFT	RIGHT			BOOK	PAGE
583	AARON T. WHITE & STEPHANIE J. WHITE	15, 16, 124	00-518-C05		96-00717	1.750								STATE ↑	NO R/W REQUIRED		
584	JASON R. ZAJAC & RUTH M. ZAJAC	16, 124, 125	20050823-0061690		96-00387	2.910									NO R/W REQUIRED		
585	KENNETH J. METZGER & KIMBER L. METZGER	16, 125	20061031-0073148		96-00724	1.600									NO R/W REQUIRED		
586	ROBERT B. ERNSBERGER & SHIRLEY J. ERNSBERGER	16, 125	87-332-C12		96-32414	0.380									NO R/W REQUIRED		
587	JAMES L. PEASE & BARBARA H. PEASE, TRUSTEES	16, 125	00-342-C02		96-00725	1.470									NO R/W REQUIRED		
588	JOSEPH P. MARTIN & BARBARA A. MARTIN	16, 125	90-247-C05		96-32461	0.350									NO R/W REQUIRED		
589	GARY S. BOBRICK	16, 125, 126	20120207-0005861		96-00726	1.350									NO R/W REQUIRED		
590	CHRISTOPHER D. WEIST & CHRISTINA L. WEIST	16, 126	20030925-0070435		96-00727	1.230									NO R/W REQUIRED		
591	CYNTIA L. TOERNE & STEVEN D. TOERNE	16, 125, 126	20110118-0002425		96-00537	1.900									NO R/W REQUIRED		
592	RICHARD E. WESTPHAL, JR. & AMY L. WESTPHAL	16, 126	20031223-0101549		96-00721	1.100									NO R/W REQUIRED		
593-597	NOT USED																
598	ARNOLD E. GRAF & HEATHER M. GRAF	16, 126	96-279-E11		91-33791	1.080									NO R/W REQUIRED		
599	DOROTHY M. SAGER	16, 126, 127	20060412-0022673		91-33904	1.370									NO R/W REQUIRED		
600	FREDERICK JOSEPH HOLMES, JR.	16, 126, 127	00-641-C06		91-33797	1.010									NO R/W REQUIRED		
601	KEVIN SPRUNGER & DONNAL. SPRUNGER	16, 127	20101018-0043148		91-33824	1.540									NO R/W REQUIRED		

FEDERAL PROJECT NO. _____
 PID NO. **83984**
 STATE JOB NO. **426845**
 R/W DESIGNER SEA _____
 R/W REVIEWER KED _____
SUMMARY OF ADDITIONAL RIGHT OF WAY
HEN-424-12.30
LUC-24-0.00
 41/128
 139
 230

LEGEND:
 WL = FEE SIMPLE WITH LIMITATION OF ACCESS
 WD = WARRANTY DEED
 BS = BILL OF SALE
 PRW = PROPERTY RIGHT FEE SIMPLE
 SH = STANDARD HIGHWAY EASEMENT
 LA = LIMITED ACCESS EASEMENT
 T = TEMPORARY EASEMENT
 SL = SLOPE EASEMENT
 S = SEWER EASEMENT
 CH = CHANNEL EASEMENT
 FL = FLOW EASEMENT
 U = UTILITY EASEMENT
 A = AERIAL EASEMENT
 PRE = PROPERTY RIGHT
 SC = SCENIC EASEMENT
 V = IN NAME OF ANOTHER STATE AGENCY, LPA, ETC.
 R = SPECIAL RESERVATION
 WA = WORK AGREEMENT
 SA = SPECIAL AGREEMENT AND WAIVER OF DAMAGES

* DENOTES RIGHT OF WAY ENCROACHMENT

REV. BY	DATE	DESCRIPTION
	JUNE 11, 2012	

M:\10060 (ODOT D2 GES)\Task 2a - HEN LUC 424 24 PID 83984\dgn\Right of Way\Plan Sheets\83984rsa01.dgn 8/14/2012 2:54:23 PM tit

TOTAL NUMBER OF :
 3 OWNERSHIPS 0 TOTAL TAKES
 6 PARCELS 0 OWNERSHIPS W/ STRUCTURES INVOLVED

GRANTEE:
 ALL RIGHT OF WAY ACQUIRED IN THE NAME OF
 STATE OF OHIO
 UNLESS OTHERWISE SHOWN.

ALL AREAS IN ACRES

(c) = CALCULATED AREA

PARCEL NO.	OWNER	SHEET NO.	OWNERS RECORD		AUDITOR'S PARCEL	RECORD AREA	TOTAL P.R.O.	GROSS TAKE	P.R.O. IN TAKE	NET TAKE	STRUC-TURE	NET RESIDUE		TYPE FUND	REMARKS	AS ACQUIRED	
			BOOK	PAGE								LEFT	RIGHT			BOOK	PAGE
602	TODD J. BUCHHOLZ & MARTHA H. BUCHHOLZ	16, 127	02-595-E06		91-33634	1.530								STATE	NO R/W REQUIRED		
		16, 127			91-34005	0.910								↑			
603	JOHN M. ROBERTS & DENISE D. ROBERTS	16, 127	20030602-0019564		91-33831	1.620									NO R/W REQUIRED		
604	DAVID BAYLY & CHERYL BAYLY	16, 127	03-104-D10		91-33781	0.970									NO R/W REQUIRED		
605	RICHARD WARDELL & DOROTHY L. WARDELL	16, 127	87-173-D12		91-34187	1.200									NO R/W REQUIRED		
606	JAMESD. CHIPKA & SANDRA R. CHIPKA	16, 127	96-532-A12		91-33774	0.850									NO R/W REQUIRED		
607	TWILIGHT DAWN KING, TRUSTEE	16, 127	20110825-0034085		91-33767	0.920									NO R/W REQUIRED		
608	R & M SCHWARTZ, LLC.	16, 127, 128	20110616-0023447		96-25962	XXX									NO R/W REQUIRED		
609	VILLAGE OF WATERVILLE	16, 128			96-25961	59.670									NO R/W REQUIRED		
		16, 128, 128A			96-25959	57.900									NO R/W REQUIRED		
		16, 128A	00-232-B06,B09&B12		91-32654	1.220									NO R/W REQUIRED		
610	FEDERAL LOAN MORTGAGE	16, 128	20110708-0026597		91-33761	0.980									NO R/W REQUIRED		
611	GARY A. ROSER, TRUSTEE	16, 128	93-120-D06		91-33627	0.840									NO R/W REQUIRED		
612	RICHARD V. SCHMELTZ	16, 128	20090715-0033468		91-33621	0.890									NO R/W REQUIRED		
613	THOMAS R. HERTZFELD & GLORIA J. HERTZFELD	16, 128	20090917-0043160		91-33614	1.000									NO R/W REQUIRED		
614	JAMES E. DENNISTON & PATRICIA A. DENNISTON	16, 128	20110616-0023528		91-33611	1.060									NO R/W REQUIRED		
615	LOWELL F. STEUSLOFF, TRUSTEE	16, 128	20051121-0086766		91-33601	1.020									NO R/W REQUIRED		
616	MARK M. KOSMIDER	16, 128	95-528-E10		91-33591	1.060									NO R/W REQUIRED		
														STATE			

FEDERAL PROJECT NO.
 PID NO. 83984
 STATE JOB NO. 426845
 R/W DESIGNER SEA
 R/W REVIEWER KED
SUMMARY OF ADDITIONAL RIGHT OF WAY
 HEN-424-12.30
 LUC-24-0.00
 42/128
 140
 230

LEGEND:
 WL = FEE SIMPLE WITH LIMITATION OF ACCESS
 WD = WARRANTY DEED
 BS = BILL OF SALE
 PRW = PROPERTY RIGHT FEE SIMPLE
 SH = STANDARD HIGHWAY EASEMENT
 LA = LIMITED ACCESS EASEMENT
 T = TEMPORARY EASEMENT
 SL = SLOPE EASEMENT
 S = SEWER EASEMENT
 CH = CHANNEL EASEMENT
 FL = FLOW EASEMENT
 U = UTILITY EASEMENT
 A = AERIAL EASEMENT
 PRE = PROPERTY RIGHT
 SC = SCENIC EASEMENT
 V = IN NAME OF ANOTHER STATE AGENCY, LPA, ETC.
 R = SPECIAL RESERVATION
 WA = WORK AGREEMENT
 SA = SPECIAL AGREEMENT AND WAIVER OF DAMAGES

* DENOTES RIGHT OF WAY ENCROACHMENT

REV. BY	DATE	DESCRIPTION
DATE COMPLETED		JUNE 11, 2012

M:\10060 (ODOT D2 GES)\Task 2a - HEN LUC 424 24 PID 83984\dgn\Right of Way\Plan Sheets\83984\sa01.dgn 8/14/2012 2:54:29 PM tit

TOTAL NUMBER OF :
 3 OWNERSHIPS 0 TOTAL TAKES
 6 PARCELS 0 OWNERSHIPS W/ STRUCTURES INVOLVED

GRANTEE:
 ALL RIGHT OF WAY ACQUIRED IN THE NAME OF
 STATE OF OHIO
 UNLESS OTHERWISE SHOWN.

ALL AREAS IN ACRES

(c) = CALCULATED AREA

PARCEL NO.	OWNER	SHEET NO.	OWNERS RECORD		AUDITOR'S PARCEL	RECORD AREA	TOTAL P.R.O.	GROSS TAKE	P.R.O. IN TAKE	NET TAKE	STRUC-TURE	NET RESIDUE		TYPE FUND	REMARKS	AS ACQUIRED	
			BOOK	PAGE								LEFT	RIGHT			BOOK	PAGE
617	JASON R. CARPENTER & KATHERINE E. CARPENTER	16, 128	03-104-D11		91-33627	0.840								STATE	NO R/W REQUIRED		
618	PATRICIA DIVER, TRUSTEE	16, 128	99-081-C04		91-33584	1.660									NO R/W REQUIRED		
619	JASON DIVER	16, 128, 128A	20051101-0081640		91-33564	1.920									NO R/W REQUIRED		
620	TEHYA COLLINSWORTH	16, 128A	01-195-E07		91-33547	4.090									NO R/W REQUIRED		
621	KARLAR HUDKINS & MICHAEL HUDKINS	16, 128A	20061129-0079497		91-32935	1.280									NO R/W REQUIRED		
622	BURTON FINCH JR. & JO ANNE J. FINCH	16, 128A	87-431-B10		91-32856	1.260									NO R/W REQUIRED		
623	TODD A. CRANMORE & MELANIE CRANMORE	16, 128A	20080401-0016195		91-32939	0.900									NO R/W REQUIRED		
624	TIMOTHY DOBLINGER	16, 128A	87-481-C06		91-32471	29.840									NO R/W REQUIRED		
625	ROBERT M. MC CLOUD III & NANETTE DEILEY-MC CLOUD	16, 128A	01-063-E07		91-32947	29.840									NO R/W REQUIRED		
														STATE			

FEDERAL PROJECT NO. PID NO. STATE JOB NO. R/W DESIGNER SEA R/W REVIEWER KED
83984
426845
SUMMARY OF ADDITIONAL RIGHT OF WAY
HEN-424-12.30
LUC-24-0.00

LEGEND:
 WL = FEE SIMPLE WITH LIMITATION OF ACCESS FL = FLOW EASEMENT
 WD = WARRANTY DEED U = UTILITY EASEMENT
 BS = BILL OF SALE A = AERIAL EASEMENT
 PRW = PROPERTY RIGHT FEE SIMPLE PRE = PROPERTY RIGHT
 SH = STANDARD HIGHWAY EASEMENT SC = SCENIC EASEMENT
 LA = LIMITED ACCESS EASEMENT V = IN NAME OF ANOTHER STATE AGENCY, LPA, ETC.
 T = TEMPORARY EASEMENT R = SPECIAL RESERVATION
 SL = SLOPE EASEMENT WA = WORK AGREEMENT
 S = SEWER EASEMENT SA = SPECIAL AGREEMENT AND WAIVER OF DAMAGES
 CH = CHANNEL EASEMENT

* DENOTES RIGHT OF WAY ENCROACHMENT

REV. BY	DATE	DESCRIPTION
DATE COMPLETED		JUNE 11, 2012

42A/128
 141
 230

M:\10060 (ODOT D2 GES)\Task 2a - HEN LUC 424 24 PID 83984\dgn\Right of Way\Plan Sheets\83984rsa01.dgn 8/14/2012 2:54:36 PM tit

M:\10060 (ODOT D2 GES)\Task 2a - HEN LUC 424 24 PID 83984\dgn\Right of Way\Plan Sheets\83984.r100.dgn 8/14/2012 2:55:38 PM tit

MONUMENT LEGEND

- EXISTING R/W MONUMENT BOX
- PROPOSED R/W MONUMENT BOX
- EXISTING CONCRETE MONUMENT
- PROPOSED MAGNETIZED SPIKE
- RAILROAD SPIKE FOUND
- RAILROAD SPIKE SET
- IRON PIN FOUND
- IRON PIN FOUND W/ ID CAP
- IRON PIN SET W/ ID CAP
- IRON PIPE FOUND
- IRON PIPE SET
- P.K. NAIL FOUND
- P.K. NAIL SET

STRUCTURE KEY

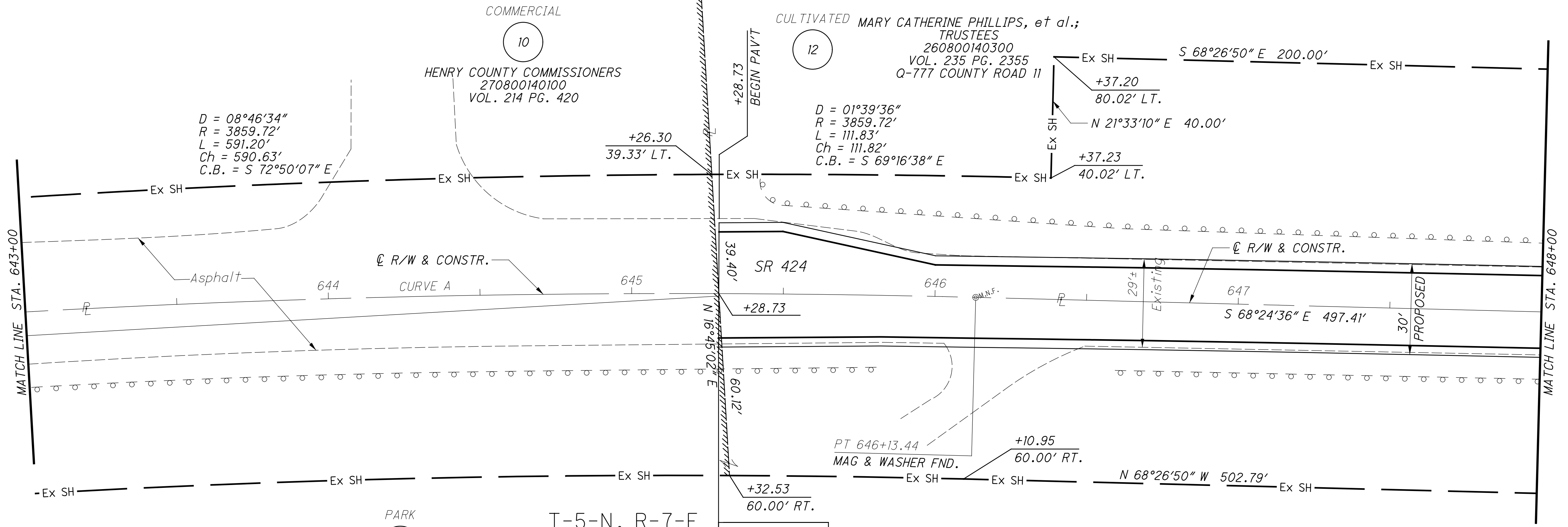
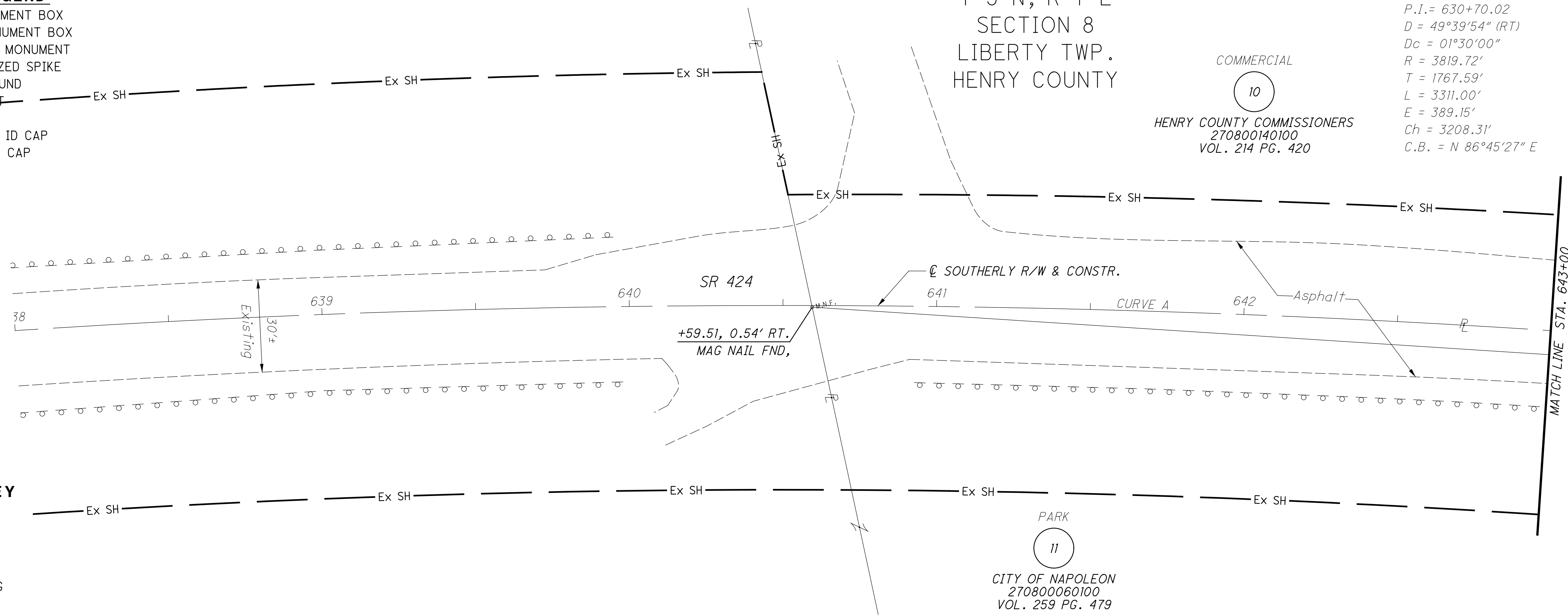
- RESIDENTIAL
- COMMERCIAL
- OUT-BUILDING

T-5-N, R-7-E
SECTION 8
LIBERTY TWP.
HENRY COUNTY

CURVE A
P.I. = 630+70.02
D = 49°39'54" (RT)
Dc = 01°30'00"
R = 3819.72'
T = 1767.59'
L = 3311.00'
E = 389.15'
Ch = 3208.31'
C.B. = N 86°45'27" E

COMMERCIAL
10
HENRY COUNTY COMMISSIONERS
270800140100
VOL. 214 PG. 420

PARK
11
CITY OF NAPOLEON
270800060100
VOL. 259 PG. 479



NOTES
ALL EXISTING AND PROPOSED RIGHT OF WAY SHALL BE REFERENCED FROM THE CENTERLINE OF RIGHT OF WAY AND CONSTRUCTION.

PARK
11
CITY OF NAPOLEON
270800060100
VOL. 259 PG. 479

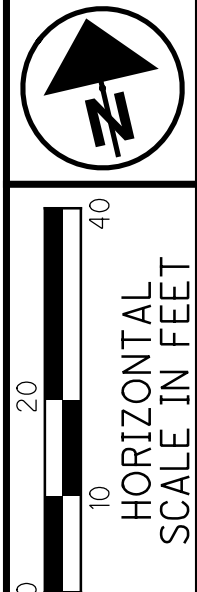
T-5-N, R-7-E
SECTION 8
LIBERTY TWP.
HENRY COUNTY

BEGIN PROJECT
BEGIN WORK
STA. 645+28.73
S.L.M. 12.22

D = 01°10'35"
R = 3759.72'
L = 77.18'
Ch = 77.18'
C.B. = N 69°02'07" W

REV. BY	DATE	DESCRIPTION

DATE COMPLETED: JUNE 11, 2012



PID NO.
83984

R/W DESIGNER
SEA

R/W REVIEWER
KED

RIGHT OF WAY PLAN
STA. 638+00 TO STA. 648+00

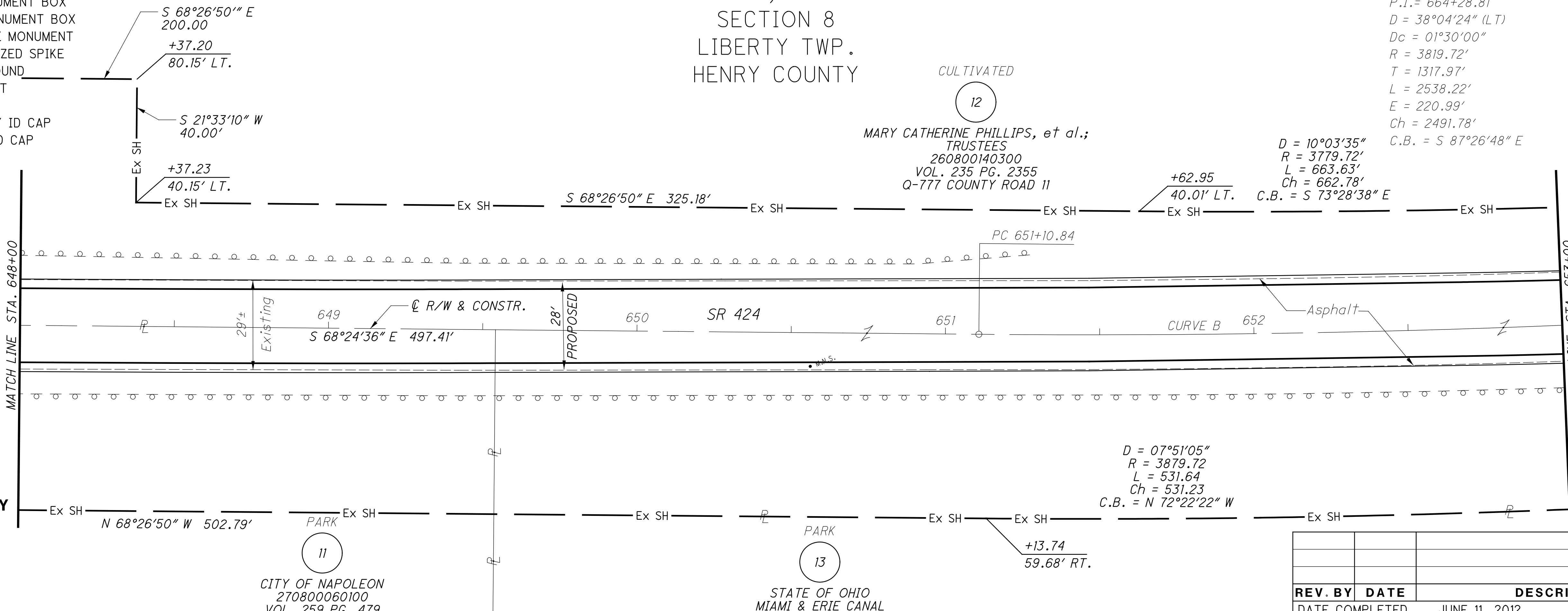
HEN-424-12.30
LUC-24-0.00

43/128

142
230

MONUMENT LEGEND

- ☐ EXISTING R/W MONUMENT BOX
- ▣ PROPOSED R/W MONUMENT BOX
- ⊙ EXISTING CONCRETE MONUMENT
- PROPOSED MAGNETIZED SPIKE
- ✱ RAILROAD SPIKE FOUND
- ✱ RAILROAD SPIKE SET
- I.P.F. IRON PIN FOUND
- ⊕ I.P.F. IRON PIN FOUND W/ ID CAP
- I.P.S. IRON PIN SET W/ ID CAP
- ⊕ I.P.P. IRON PIPE FOUND
- ⊙ I.P.S. IRON PIPE SET
- P.K.F. P.K. NAIL FOUND
- P.K.S. P.K. NAIL SET



STRUCTURE KEY



- RESIDENTIAL
- COMMERCIAL
- ▨ OUT-BUILDING

REV. BY	DATE	DESCRIPTION
DATE COMPLETED		JUNE 11, 2012

T-5-N, R-7-E
SECTION 8
LIBERTY TWP.
HENRY COUNTY

MARY CATHERINE PHILLIPS, et al.;
TRUSTEES
260800140300
VOL. 235 PG. 2355
Q-777 COUNTY ROAD 11

CURVE B
P.I. = 664+28.81
D = 38°04'24" (LT)
Dc = 01°30'00"
R = 3819.72'
T = 1317.97'
L = 2538.22'
E = 220.99'
Ch = 2491.78'
C.B. = S 87°26'48" E



PID NO.
83984

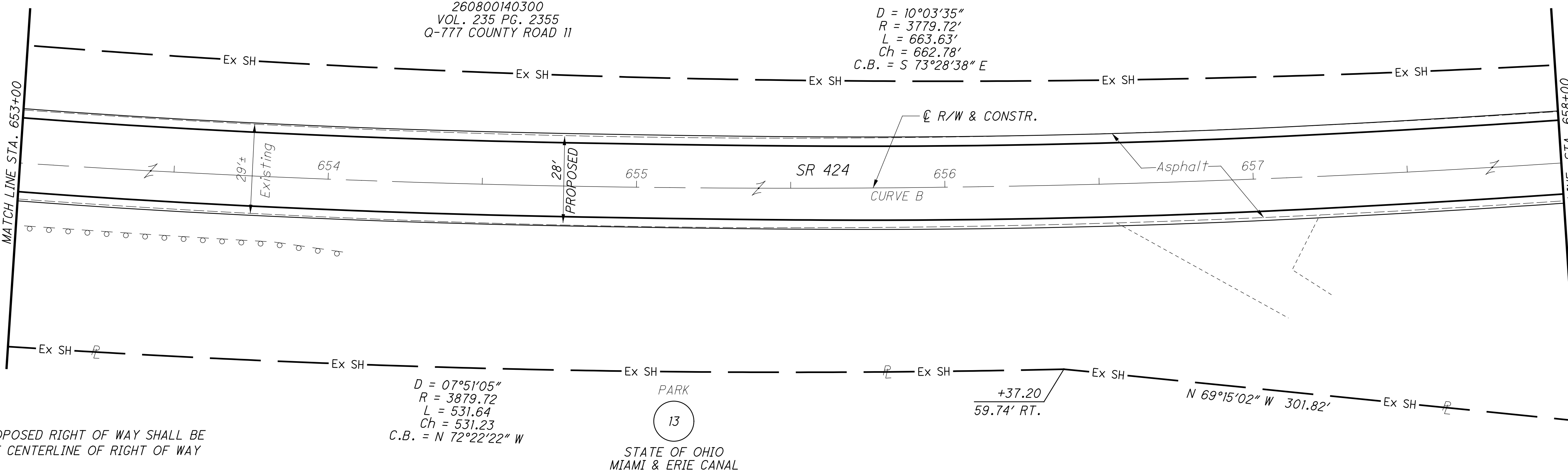
R/W DESIGNER
SEA
R/W REVIEWER
KED

RIGHT OF WAY PLAN
STA. 648+00 TO STA. 658+00

T-5-N, R-7-E
SECTION 8
LIBERTY TWP.
HENRY COUNTY

MARY CATHERINE PHILLIPS, et al.;
TRUSTEES
260800140300
VOL. 235 PG. 2355
Q-777 COUNTY ROAD 11

D = 10°03'35"
R = 3779.72'
L = 663.63'
Ch = 662.78'
C.B. = S 73°28'38" E



D = 07°51'05"
R = 3879.72'
L = 531.64'
Ch = 531.23'
C.B. = N 72°22'22" W

+37.20
59.74' RT.

NOTES

ALL EXISTING AND PROPOSED RIGHT OF WAY SHALL BE REFERENCED FROM THE CENTERLINE OF RIGHT OF WAY AND CONSTRUCTION.

44/128

143
230

T-5-N, R-7-E
SECTION 8
LIBERTY TWP.
HENRY COUNTY

MONUMENT LEGEND

- ◻ EXISTING R/W MONUMENT BOX
- ◻ PROPOSED R/W MONUMENT BOX
- EXISTING CONCRETE MONUMENT
- PROPOSED MAGNETIZED SPIKE
- ♣ RAILROAD SPIKE FOUND
- ♣ RAILROAD SPIKE SET
- I.R.F. IRON PIN FOUND
- I.R.F. IRON PIN FOUND W/ ID CAP
- I.R.S. IRON PIN SET W/ ID CAP
- R.F. IRON PIPE FOUND
- R.S. IRON PIPE SET
- P.K.F. P.K. NAIL FOUND
- P.K.S. P.K. NAIL SET

STRUCTURE KEY

- ◻ RESIDENTIAL
- COMMERCIAL
- ▨ OUT-BUILDING

CULTIVATED

12

MARY CATHERINE PHILLIPS, et al.;
TRUSTEES
260800140300
VOL. 235 PG. 2355
Q-777 COUNTY ROAD 11

D = 10°03'35"
R = 3779.72'
L = 663.63'
Ch = 662.78'
C.B. = S 73°28'38" E

D = 03°00'43"
R = 3759.72'
L = 197.65'
Ch = 197.62'
C.B. = S 80°00'47" E

+33.31
48.91' LT.

D = 17°53'48"
R = 3773.62'
L = 1178.71'
Ch = 1173.92'
C.B. = N 89°00' 20" E

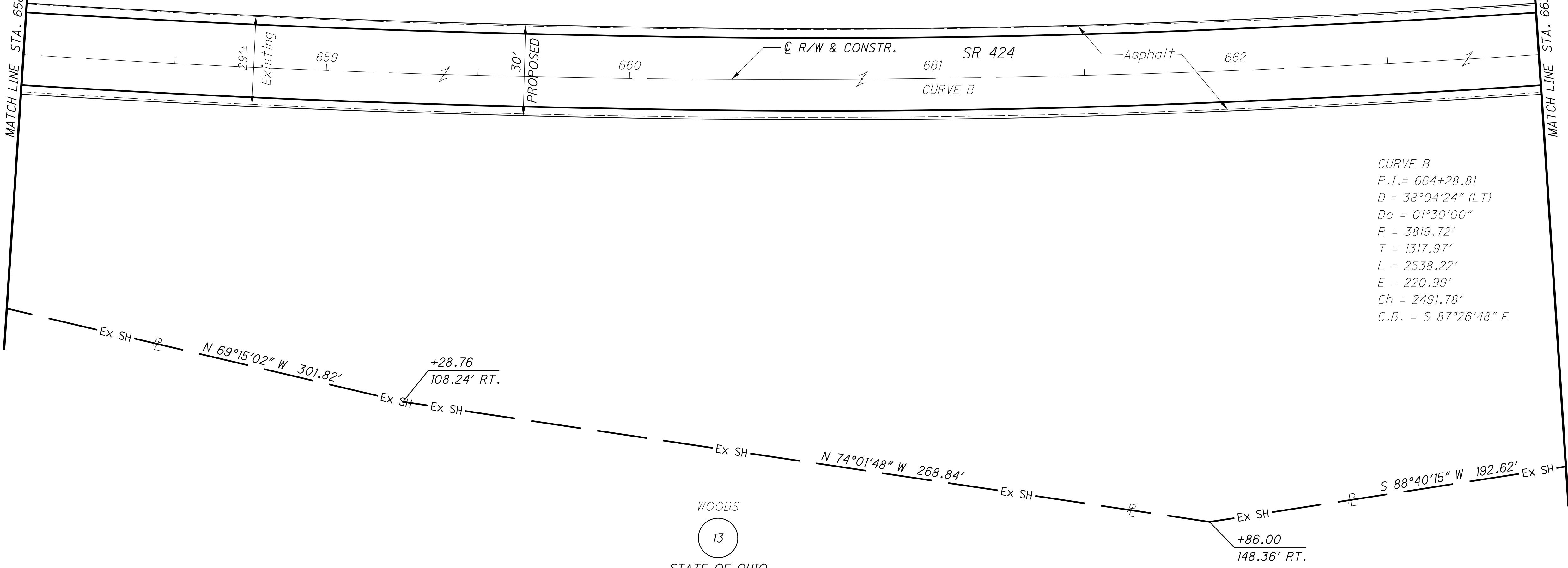
+33.04
51.43' LT.

+32.79
31.43' LT.

N 11°29'35" E
20.00'

MATCH LINE STA. 658+00

MATCH LINE STA. 663+00



CURVE B
P.I. = 664+28.81
D = 38°04'24" (LT)
Dc = 01°30'00"
R = 3819.72'
T = 1317.97'
L = 2538.22'
E = 220.99'
Ch = 2491.78'
C.B. = S 87°26'48" E

WOODS

13

STATE OF OHIO
MIAMI & ERIE CANAL

NOTES
ALL EXISTING AND PROPOSED RIGHT OF WAY SHALL BE REFERENCED FROM THE CENTERLINE OF RIGHT OF WAY AND CONSTRUCTION.

REV. BY	DATE	DESCRIPTION
DATE COMPLETED	JUNE 11, 2012	

RIGHT OF WAY PLAN
STA. 658+00 TO STA. 663+00

HEN-424-12.30
LUC-24-0.00

PID NO. 83984

R/W DESIGNER SEA R/W REVIEWER KED

45 / 128

144
230

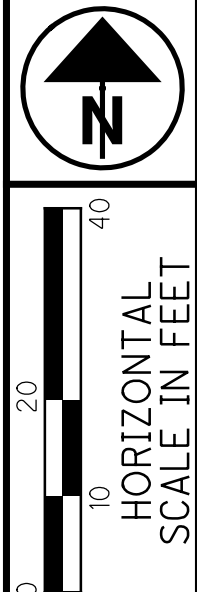
M:\10060 (ODOT D2 GES)\Task 2a - HEN LUC 424 24 PID 83984.dgn\Right of Way\Plan Sheets\83984.r102a.dgn 8/14/2012 2:57:03 PM tit

MONUMENT LEGEND

- ☐ EXISTING R/W MONUMENT BOX
- ▣ PROPOSED R/W MONUMENT BOX
- ⊙ EXISTING CONCRETE MONUMENT
- PROPOSED MAGNETIZED SPIKE
- ⚡ RAILROAD SPIKE FOUND
- ⚡ RAILROAD SPIKE SET
- I.P.F. IRON PIN FOUND
- ⊙ I.P.F. IRON PIN FOUND W/ ID CAP
- I.P.S. IRON PIN SET W/ ID CAP
- ⊙ I.P.F. IRON PIPE FOUND
- ⊙ I.P.S. IRON PIPE SET
- ⊙ P.K.F. P.K. NAIL FOUND
- P.K.S. P.K. NAIL SET

T-5-N, R-7-E
SECTION 8
LIBERTY TWP.
HENRY COUNTY

CURVE B
P.I. = 664+28.81
D = 38°04'24" (LT)
Dc = 01°30'00"
R = 3819.72'
T = 1317.97'
L = 2538.22'
E = 220.99'
Ch = 2491.78'
C.B. = S 87°26'48" E



PID NO.
83984

R/W DESIGNER
SEA

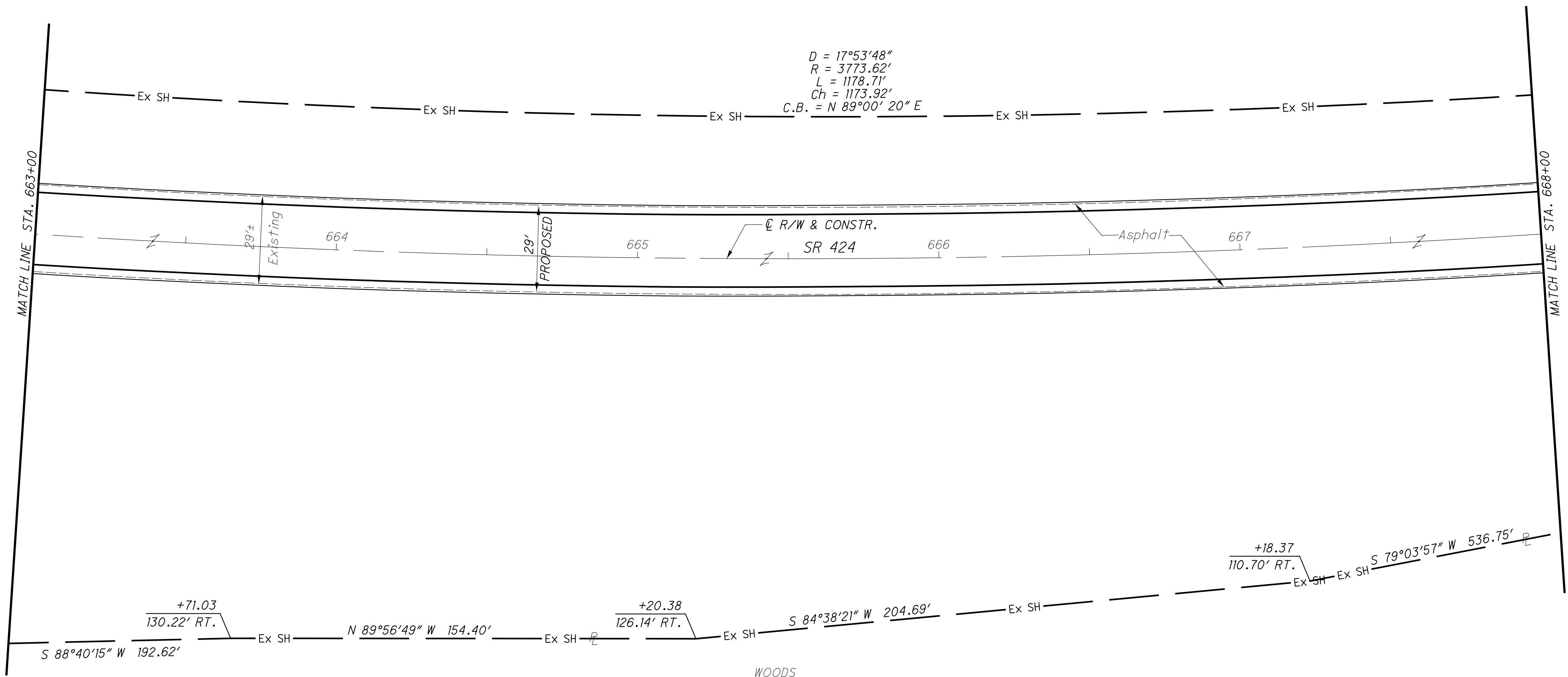
R/W REVIEWER
KED

CULTIVATED

12

MARY CATHERINE PHILLIPS, et al.;
TRUSTEES
260800140300
VOL. 235 PG. 2355
Q-777 COUNTY ROAD 11

D = 17°53'48"
R = 3773.62'
L = 1178.71'
Ch = 1173.92'
C.B. = N 89°00' 20" E



WOODS

13

STATE OF OHIO
MIAMI & ERIE CANAL

STRUCTURE KEY

- ☐ RESIDENTIAL
- ▣ COMMERCIAL
- ▨ OUT-BUILDING

NOTES

ALL EXISTING AND PROPOSED RIGHT OF WAY SHALL BE REFERENCED FROM THE CENTERLINE OF RIGHT OF WAY AND CONSTRUCTION.

			46/128
			145
			230
REV. BY	DATE	DESCRIPTION	
DATE COMPLETED	JUNE 11, 2012		

RIGHT OF WAY PLAN
STA. 663+00 TO STA. 668+00

HEN-424-12.30
LUC-24-0.00

M:\10060 (ODOT D2 GES)\Task 2a - HEN LUC 424 24 PID 83984.dgn\Right of Way\Plan Sheets\83984.r102b.dgn 8/14/2012 2:57:51 PM tit

M:\10060 (ODOT D2 GES)\Task 2a - HEN LUC 424 24 PID 83984.dgn\Right of Way\Plan Sheets\83984.r103.dgn 8/14/2012 2:58:34 PM tit

MONUMENT LEGEND

- ☐ EXISTING R/W MONUMENT BOX
- ▣ PROPOSED R/W MONUMENT BOX
- ⊙ EXISTING CONCRETE MONUMENT
- PROPOSED MAGNETIZED SPIKE
- ✕ RAILROAD SPIKE FOUND
- ✕ RAILROAD SPIKE SET
- I.R.F. IRON PIN FOUND
- ⊖ I.R.F. IRON PIN FOUND W/ ID CAP
- I.R.S. IRON PIN SET W/ ID CAP
- ⊖ I.R.F. IRON PIPE FOUND
- ⊖ I.R.S. IRON PIPE SET
- ⊖ R.K.F. P.K. NAIL FOUND
- ⊖ R.K.S. P.K. NAIL SET

STRUCTURE KEY

- RESIDENTIAL
- COMMERCIAL
- ▨ OUT-BUILDING

NOTES

ALL EXISTING AND PROPOSED RIGHT OF WAY SHALL BE REFERENCED FROM THE CENTERLINE OF RIGHT OF WAY AND CONSTRUCTION.

NOTES

SECTION LINE DATA IS BASED ON RECORD INFORMATION. NO FIELD LOCATIONS OF SECTION CORNERS WERE COLLECTED. ALL DATA IS MEANT FOR ORIENTATION PURPOSES ONLY.

T-5-N, R-7-E
SECTION 8
LIBERTY TWP.
HENRY COUNTY

T-5-N, R-7-E
SECTION 9
LIBERTY TWP.
HENRY COUNTY

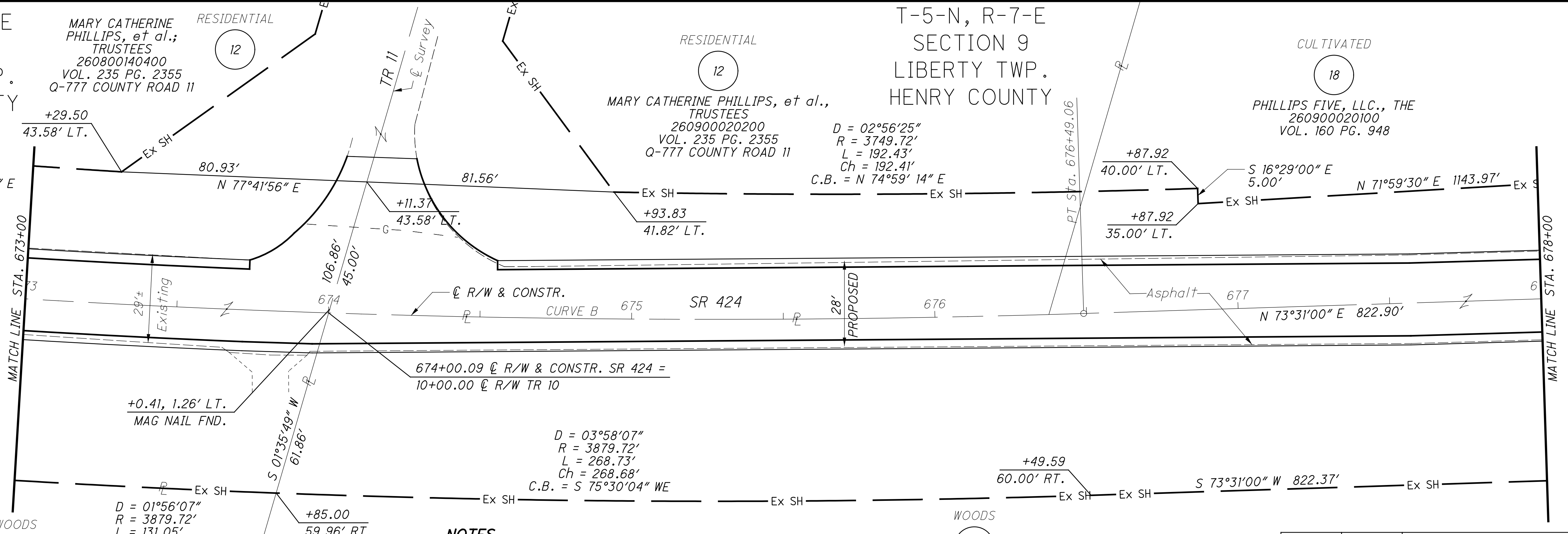
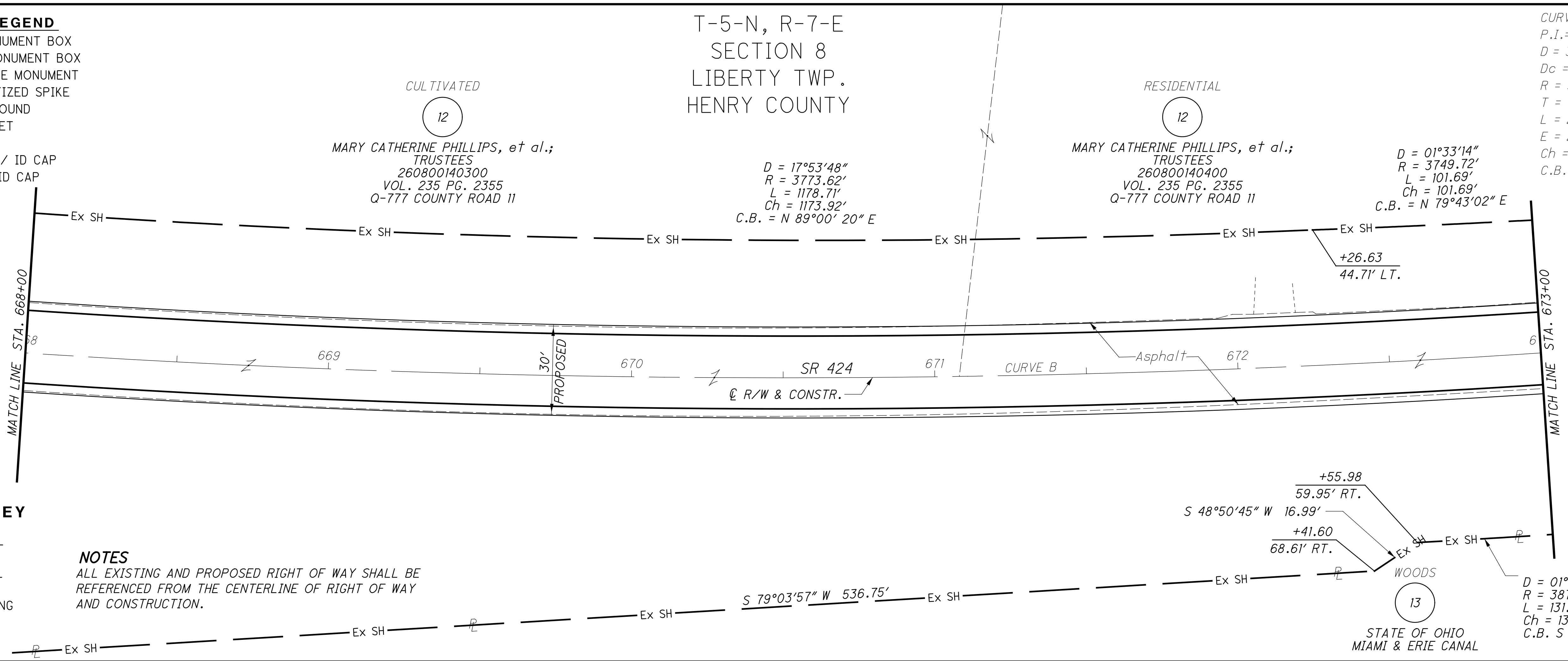
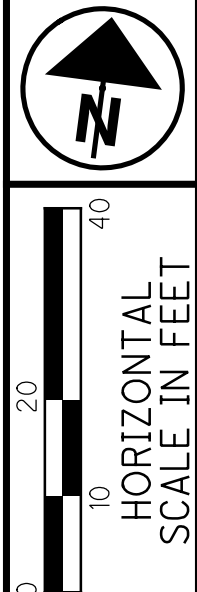
T-5-N, R-7-E
SECTION 8
LIBERTY TWP.
HENRY COUNTY

RESIDENTIAL

CULTIVATED

CULTIVATED

CURVE B
P.I. = 664+28.81
D = 38°04'24" (L.T.)
Dc = 01°30'00"
R = 3819.72'
T = 1317.97'
L = 2538.22'
E = 220.99'
Ch = 2491.78'
C.B. = S 87°26'48" E



REV. BY	DATE	DESCRIPTION
DATE COMPLETED		JUNE 11, 2012

PID NO.
83984

R/W DESIGNER
SEA
R/W REVIEWER
KED

RIGHT OF WAY PLAN
STA. 668+00 TO STA. 678+00

HEN-424-12.30
LUC-24-0.00

47 / 128

146
230

M:\10060 (ODOT D2 GES)\Task 2a - HEN LUC 424 - HEN LUC 424 - PID 83984\dgn\Right of Way\Plan Sheets\83984.r104.dgn 8/14/2012 2:59:15 PM tit

MONUMENT LEGEND

- ☐ EXISTING R/W MONUMENT BOX
- ▣ PROPOSED R/W MONUMENT BOX
- ⊙ EXISTING CONCRETE MONUMENT
- PROPOSED MAGNETIZED SPIKE
- ⚡ RAILROAD SPIKE FOUND
- ⚡ RAILROAD SPIKE SET
- I.P.F. IRON PIN FOUND
- ⊙ I.P.F. IRON PIN FOUND W/ ID CAP
- I.P.S. IRON PIN SET W/ ID CAP
- ⊙ I.P.F. IRON PIPE FOUND
- ⊙ I.P.S. IRON PIPE SET
- ⊙ R.K.F. P.K. NAIL FOUND
- R.K.S. P.K. NAIL SET

STRUCTURE KEY

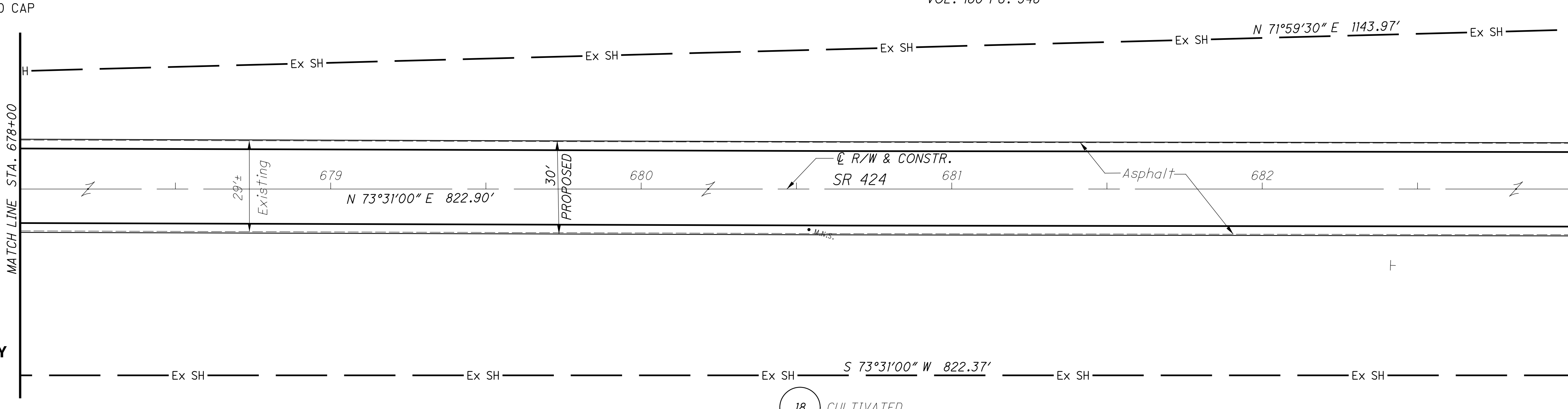
- RESIDENTIAL
- COMMERCIAL
- ▨ OUT-BUILDING

T-5-N, R-7-E
SECTION 9
LIBERTY TWP.
HENRY COUNTY

CULTIVATED

18

PHILLIPS FIVE, LLC., THE
260900020100
VOL. 160 PG. 948

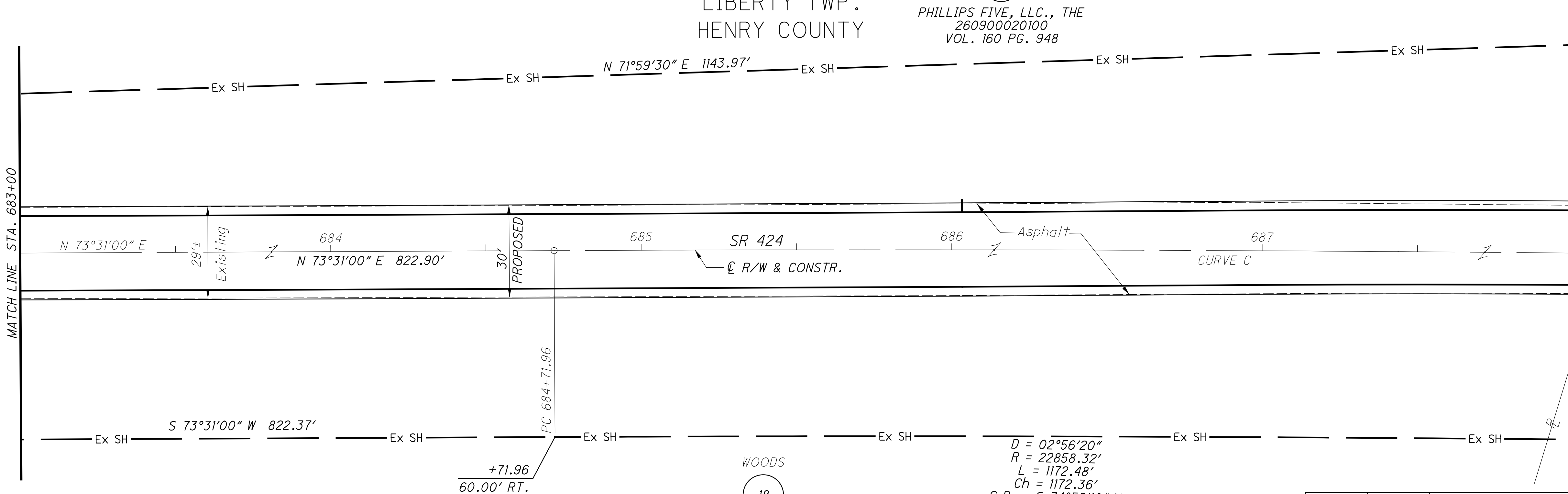


T-5-N, R-7-E
SECTION 9
LIBERTY TWP.
HENRY COUNTY

CULTIVATED

18

PHILLIPS FIVE, LLC., THE
260900020100
VOL. 160 PG. 948



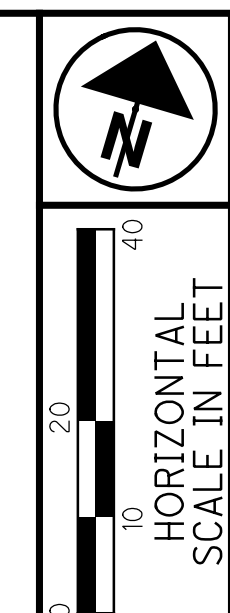
WOODS
18
D = 02°56'20"
R = 22858.32'
L = 1172.48'
Ch = 1172.36'
C.B. = S 74°59'10" W

NOTES

ALL EXISTING AND PROPOSED RIGHT OF WAY SHALL BE REFERENCED FROM THE CENTERLINE OF RIGHT OF WAY AND CONSTRUCTION.

REV. BY	DATE	DESCRIPTION

DATE COMPLETED JUNE 11, 2012



PID NO. **83984**
R/W DESIGNER SEA R/W REVIEWER KED

RIGHT OF WAY PLAN
STA. 678+00 TO STA. 688+00

HEN-424-12.30
LUC-24-0.00

48/128
147
230

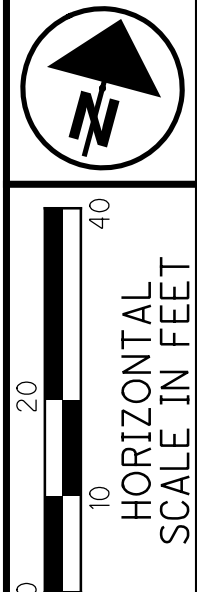
M:\10060 (ODOT D2 GES)\Task 2a - HEN LUC 424 24 PID 83984\dgn\Right of Way\Plan Sheets\83984.rdi05.dgn 8/14/2012 2:59:58 PM tit

MONUMENT LEGEND

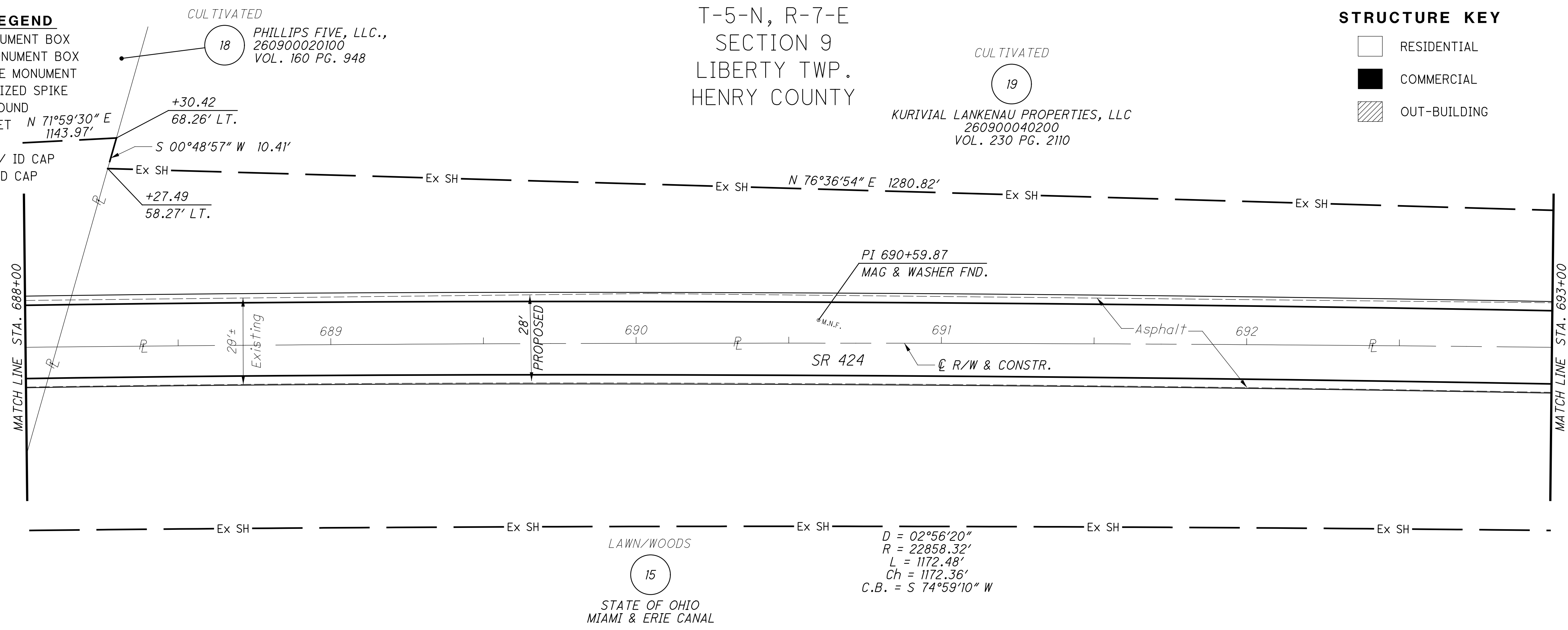
- ☐ EXISTING R/W MONUMENT BOX
- ▣ PROPOSED R/W MONUMENT BOX
- ⊙ EXISTING CONCRETE MONUMENT
- PROPOSED MAGNETIZED SPIKE
- ⚡ RAILROAD SPIKE FOUND
- ⚡ RAILROAD SPIKE SET
- ⊙ I.P.F. IRON PIN FOUND
- ⊙ I.P.F. IRON PIN FOUND W/ ID CAP
- I.P.S. IRON PIN SET W/ ID CAP
- ⊙ I.P.F. IRON PIPE FOUND
- ⊙ I.P.S. IRON PIPE SET
- ⊙ P.K.F. P.K. NAIL FOUND
- P.K.S. P.K. NAIL SET

STRUCTURE KEY

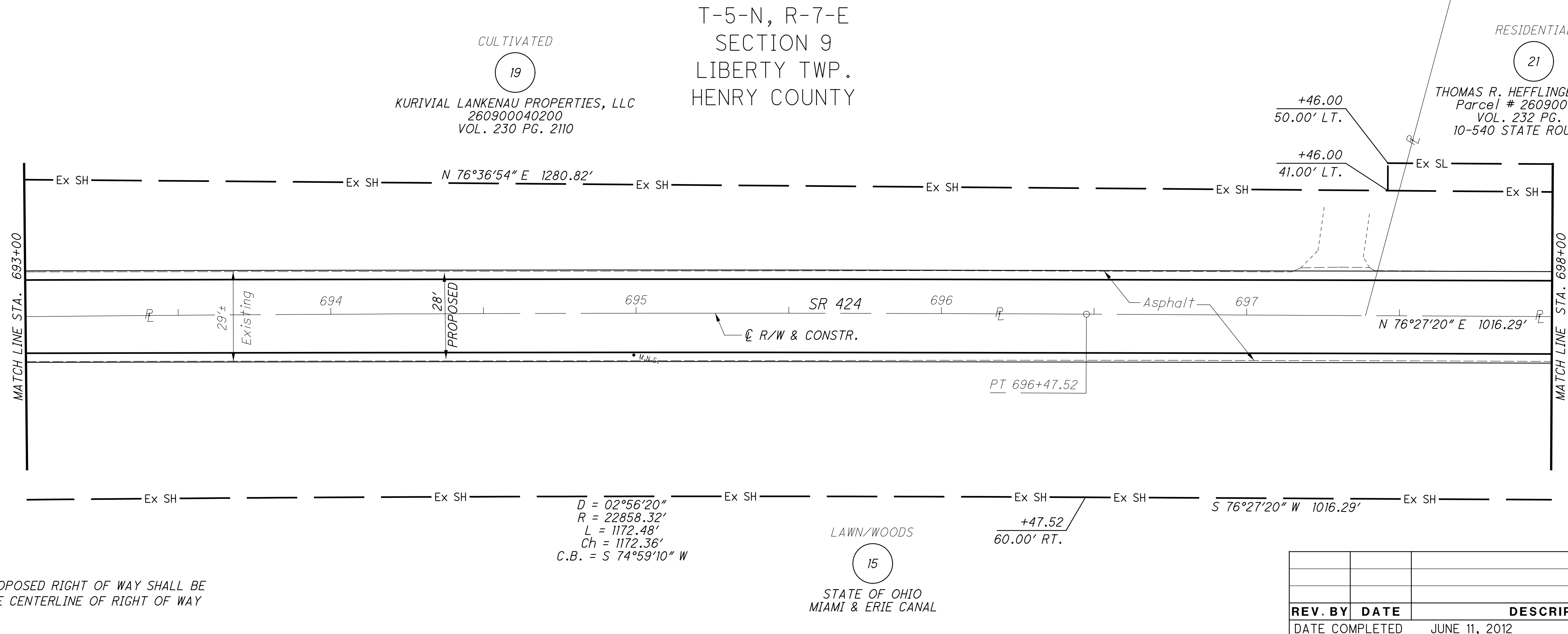
- ☐ RESIDENTIAL
- ▣ COMMERCIAL
- ▨ OUT-BUILDING



T-5-N, R-7-E
SECTION 9
LIBERTY TWP.
HENRY COUNTY



T-5-N, R-7-E
SECTION 9
LIBERTY TWP.
HENRY COUNTY



NOTES

ALL EXISTING AND PROPOSED RIGHT OF WAY SHALL BE REFERENCED FROM THE CENTERLINE OF RIGHT OF WAY AND CONSTRUCTION.

REV. BY	DATE	DESCRIPTION

PID NO.
83984

R/W DESIGNER
SEA
R/W REVIEWER
KED

RIGHT OF WAY PLAN
STA. 688+00 TO STA. 698+00

HEN-424-12.30
LUC-24-0.00

49 / 128

148
230

DATE COMPLETED JUNE 11, 2012

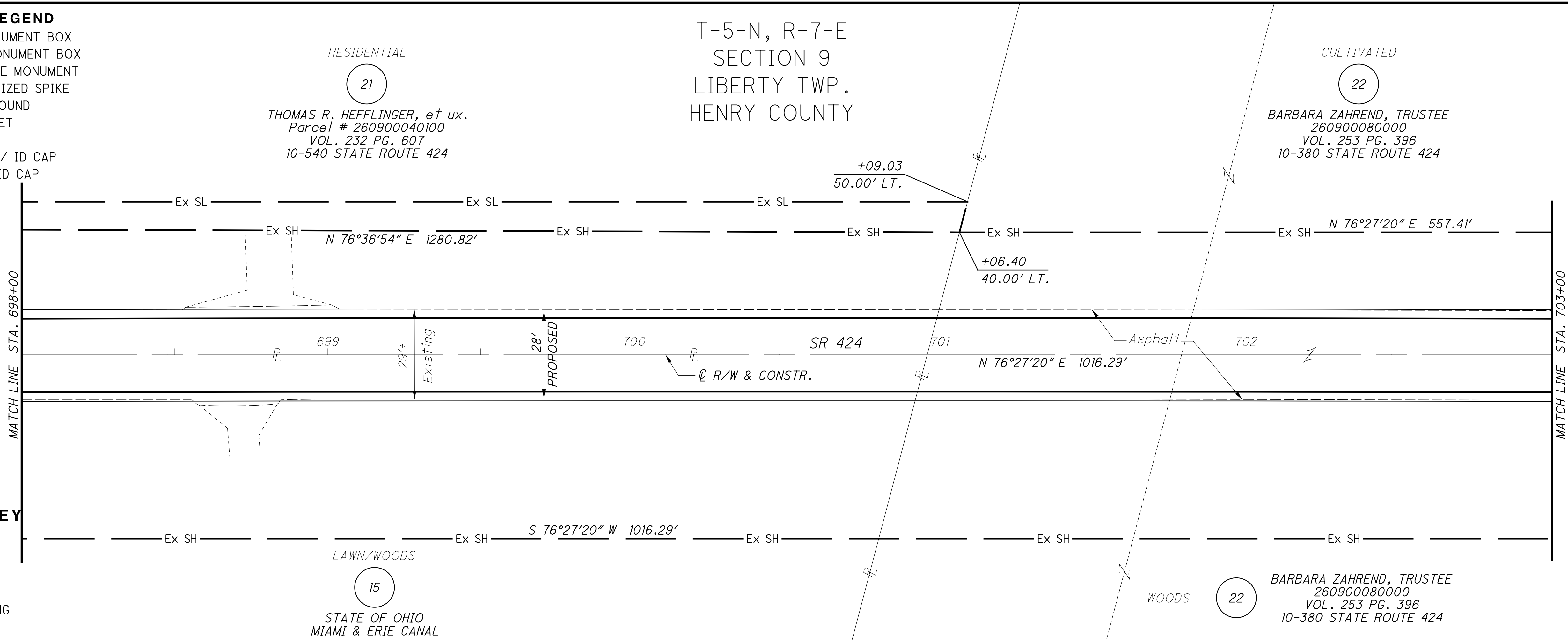
M:\10060 (ODOT D2 GES)\Task 2a - HEN LUC 424 - PID 83984\dgn\Right of Way\Plan Sheets\83984.rdi06.dgn 8/14/2012 3:01:48 PM tit

MONUMENT LEGEND

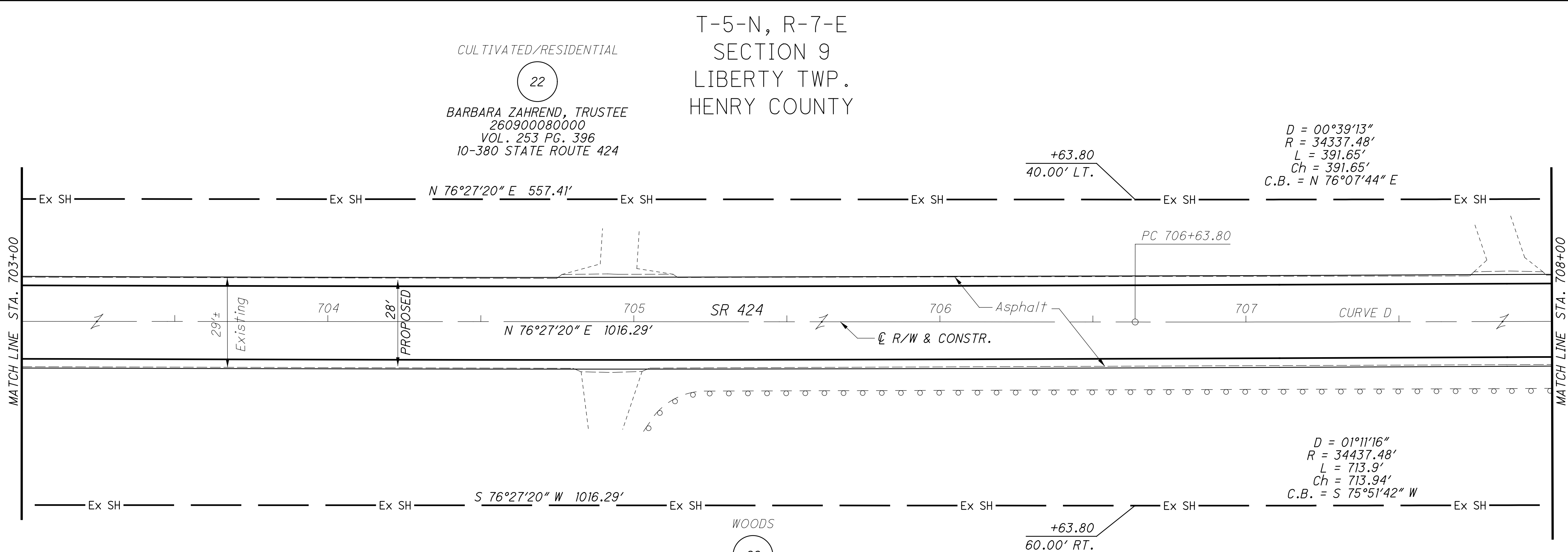
- ☐ EXISTING R/W MONUMENT BOX
- ▣ PROPOSED R/W MONUMENT BOX
- ⊙ EXISTING CONCRETE MONUMENT
- PROPOSED MAGNETIZED SPIKE
- ⚡ RAILROAD SPIKE FOUND
- ✦ RAILROAD SPIKE SET
- I.P.F. IRON PIN FOUND
- ⊙ I.P.F. IRON PIN FOUND W/ ID CAP
- I.P.S. IRON PIN SET W/ ID CAP
- ⊙ I.P.F. IRON PIPE FOUND
- ⊙ I.P.S. IRON PIPE SET
- ⊙ P.K.F. P.K. NAIL FOUND
- ⊙ P.K.S. P.K. NAIL SET

STRUCTURE KEY

- ☐ RESIDENTIAL
- COMMERCIAL
- ▨ OUT-BUILDING



CURVE D
 P.I. = 710+20.17
 D = 01°11'16" (LT)
 Dc = 00°10'00"
 R = 34377.48'
 T = 356.37'
 L = 712.71'
 E = 1.85'
 Ch = 712.70'
 C.B. = N 75°51'42" E



NOTES

ALL EXISTING AND PROPOSED RIGHT OF WAY SHALL BE REFERENCED FROM THE CENTERLINE OF RIGHT OF WAY AND CONSTRUCTION.

BARBARA ZAHREND, TRUSTEE
 260900080000
 VOL. 253 PG. 396
 10-380 STATE ROUTE 424

REV. BY	DATE	DESCRIPTION
DATE COMPLETED		JUNE 11, 2012

RIGHT OF WAY PLAN
STA. 698+00 TO STA. 708+00

HEN-424-12.30
LUC-24-0.00

50/128

(149)
 (230)

PID NO. **83984**

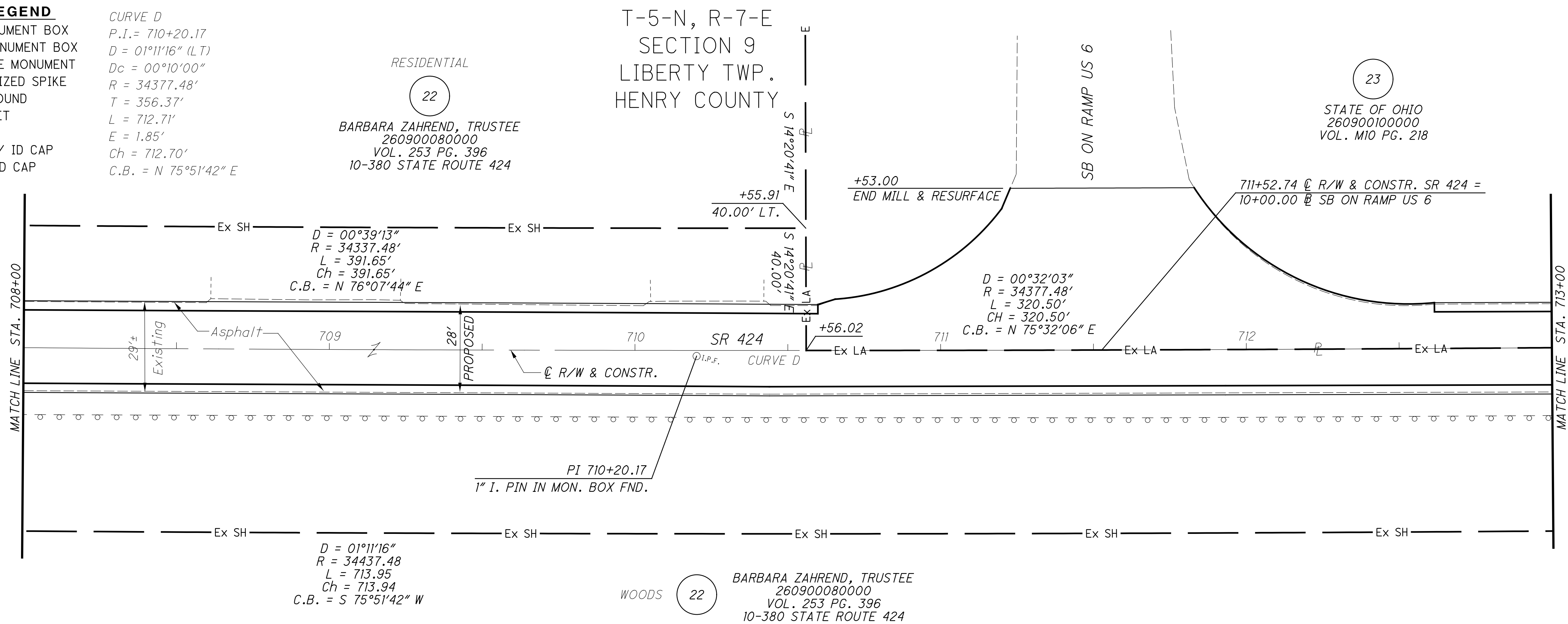
R/W DESIGNER SEA R/W REVIEWER KED

M:\10060 (ODOT D2 GES)\Task 2a - HEN LUC 424 24 PID 83984.dgn\Right of Way\Plan Sheets\83984.r107.dgn 8/14/2012 3:02:33 PM tit

MONUMENT LEGEND

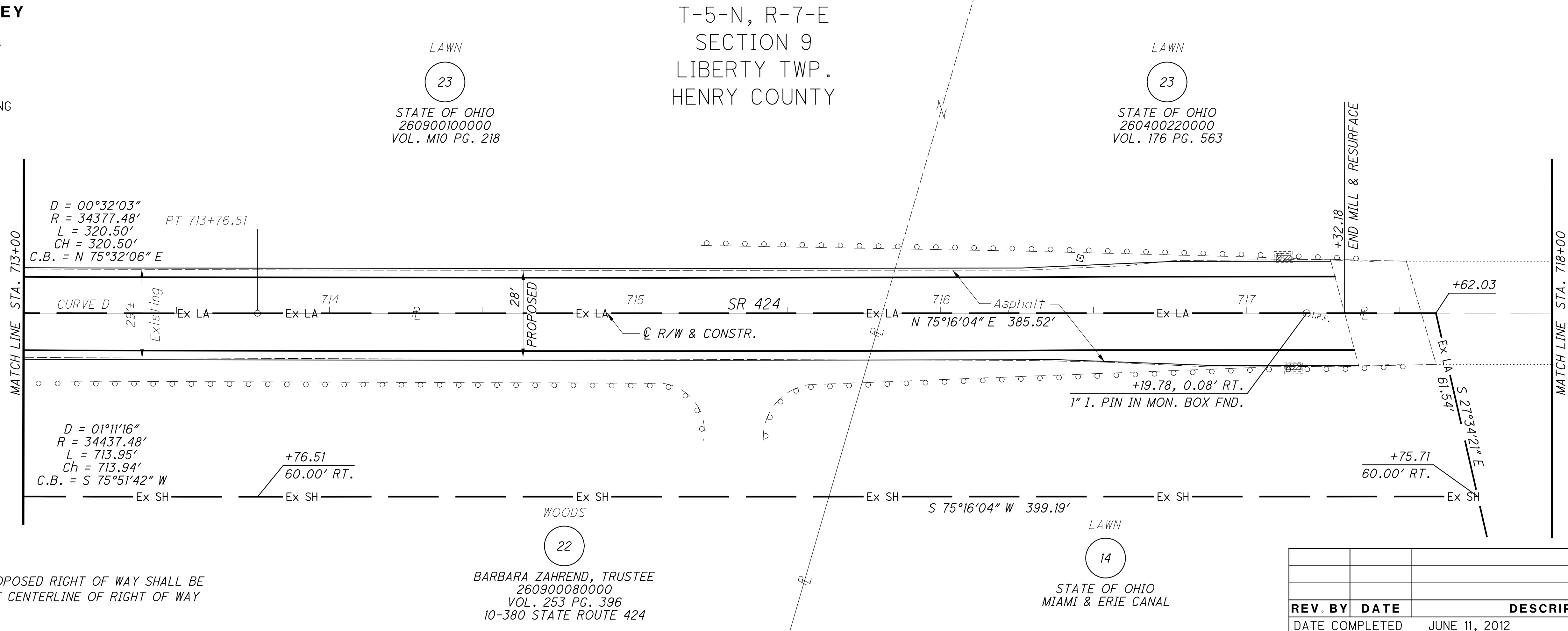
- ☐ EXISTING R/W MONUMENT BOX
- ▣ PROPOSED R/W MONUMENT BOX
- ⊙ EXISTING CONCRETE MONUMENT
- PROPOSED MAGNETIZED SPIKE
- ⊗ RAILROAD SPIKE FOUND
- ✱ RAILROAD SPIKE SET
- I.P.F. IRON PIN FOUND
- ⊙ I.P.F. IRON PIN FOUND W/ ID CAP
- I.P.S. IRON PIN SET W/ ID CAP
- ⊙ I.P.F. IRON PIPE FOUND
- ⊙ I.P.S. IRON PIPE SET
- ⊙ R.K.F. P.K. NAIL FOUND
- ⊙ R.K.S. P.K. NAIL SET

CURVE D
 P.I. = 710+20.17
 D = 01°11'16" (LT)
 Dc = 00°10'00"
 R = 34377.48'
 L = 356.37'
 E = 1.85'
 Ch = 712.70'
 C.B. = N 75°51'42" E



STRUCTURE KEY

- ☐ RESIDENTIAL
- ▣ COMMERCIAL
- ▨ OUT-BUILDING



NOTES

ALL EXISTING AND PROPOSED RIGHT OF WAY SHALL BE REFERENCED FROM THE CENTERLINE OF RIGHT OF WAY AND CONSTRUCTION.

REV. BY	DATE	DESCRIPTION

PID NO. **83984**

R/W DESIGNER: SEA
 R/W REVIEWER: KED

RIGHT OF WAY PLAN
STA. 708+00 TO STA. 718+00

HEN-424-12.30
 LUC-24-0.00

51 / 128

150
 230

M:\10060 (ODOT D2 GES)\Task 2a - HEN LUC 424 - PID 83984\dgn\Right of Way\Plan Sheets\83984rd108.dgn 8/14/2012 3:03:16 PM tit

MONUMENT LEGEND

- EXISTING R/W MONUMENT BOX
- PROPOSED R/W MONUMENT BOX
- EXISTING CONCRETE MONUMENT
- PROPOSED MAGNETIZED SPIKE
- RAILROAD SPIKE FOUND
- RAILROAD SPIKE SET
- IRON PIN FOUND
- IRON PIN FOUND W/ ID CAP
- IRON PIN SET W/ ID CAP
- IRON PIPE FOUND
- IRON PIPE SET
- P.K. NAIL FOUND
- P.K. NAIL SET

STRUCTURE KEY

- RESIDENTIAL
- COMMERCIAL
- OUT-BUILDING

T-5-N, R-7-E
SECTION 9
LIBERTY TWP.
HENRY COUNTY

LAWN
23
STATE OF OHIO
260400220000
VOL. 176 PG. 563



LAWN
14
STATE OF OHIO
MIAMI & ERIE CANAL

25 CULTIVATED
WALTER W. RICKENBERG, et ux.
260900160000
VOL. 162 PG. 498
R-483 COUNTY ROAD 10

LAWN
23
STATE OF OHIO
260400220000
VOL. 176 PG. 563

WOODS
14
STATE OF OHIO
MIAMI & ERIE CANAL

T-5-N, R-7-E
SECTION 9
LIBERTY TWP.
HENRY COUNTY



PID NO.
83984

R/W DESIGNER
SEA
R/W REVIEWER
KED

RIGHT OF WAY PLAN
STA. 718+00 TO STA. 728+00

HEN-424-12.30
LUC-24-0.00

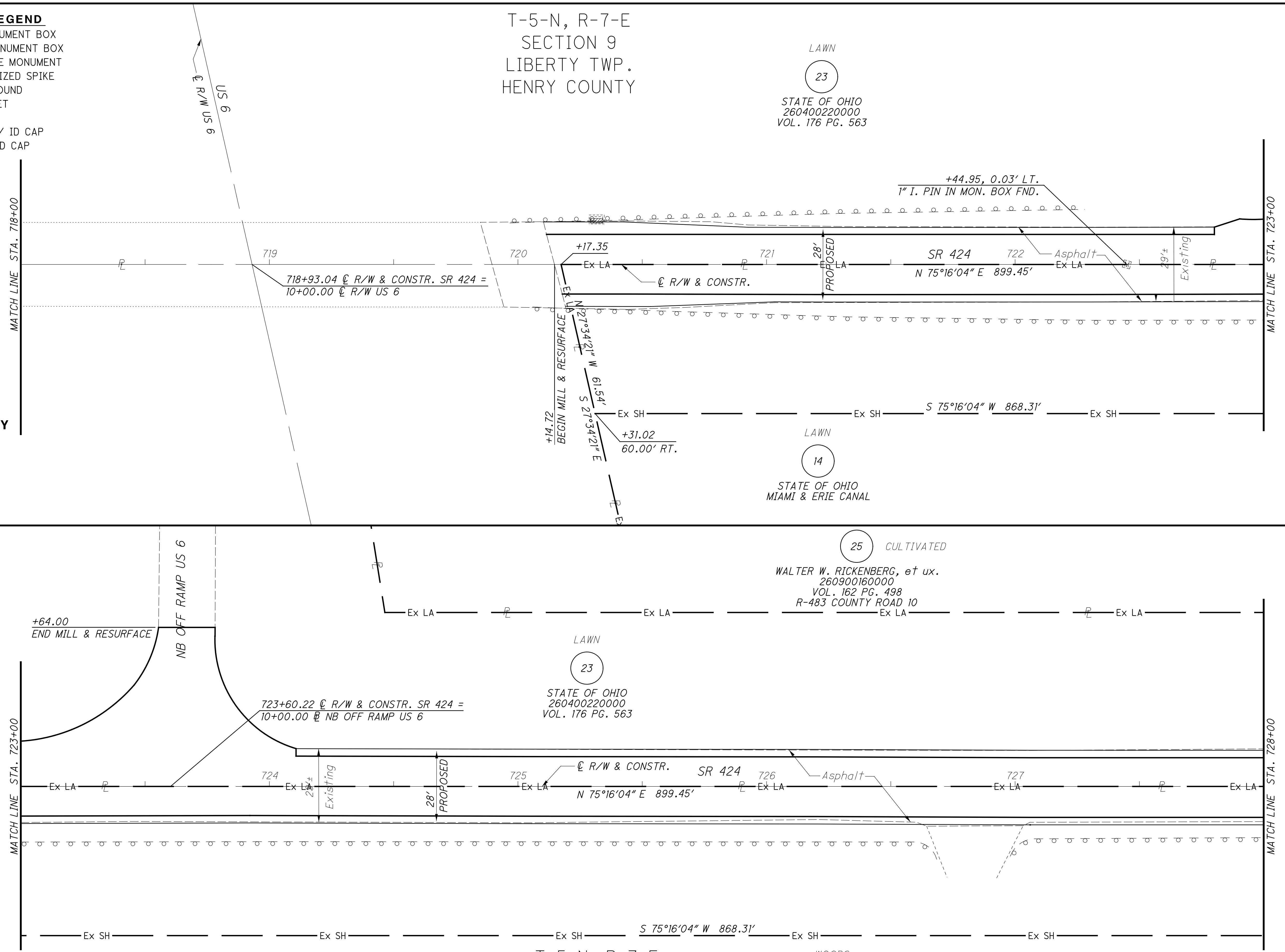
52/128

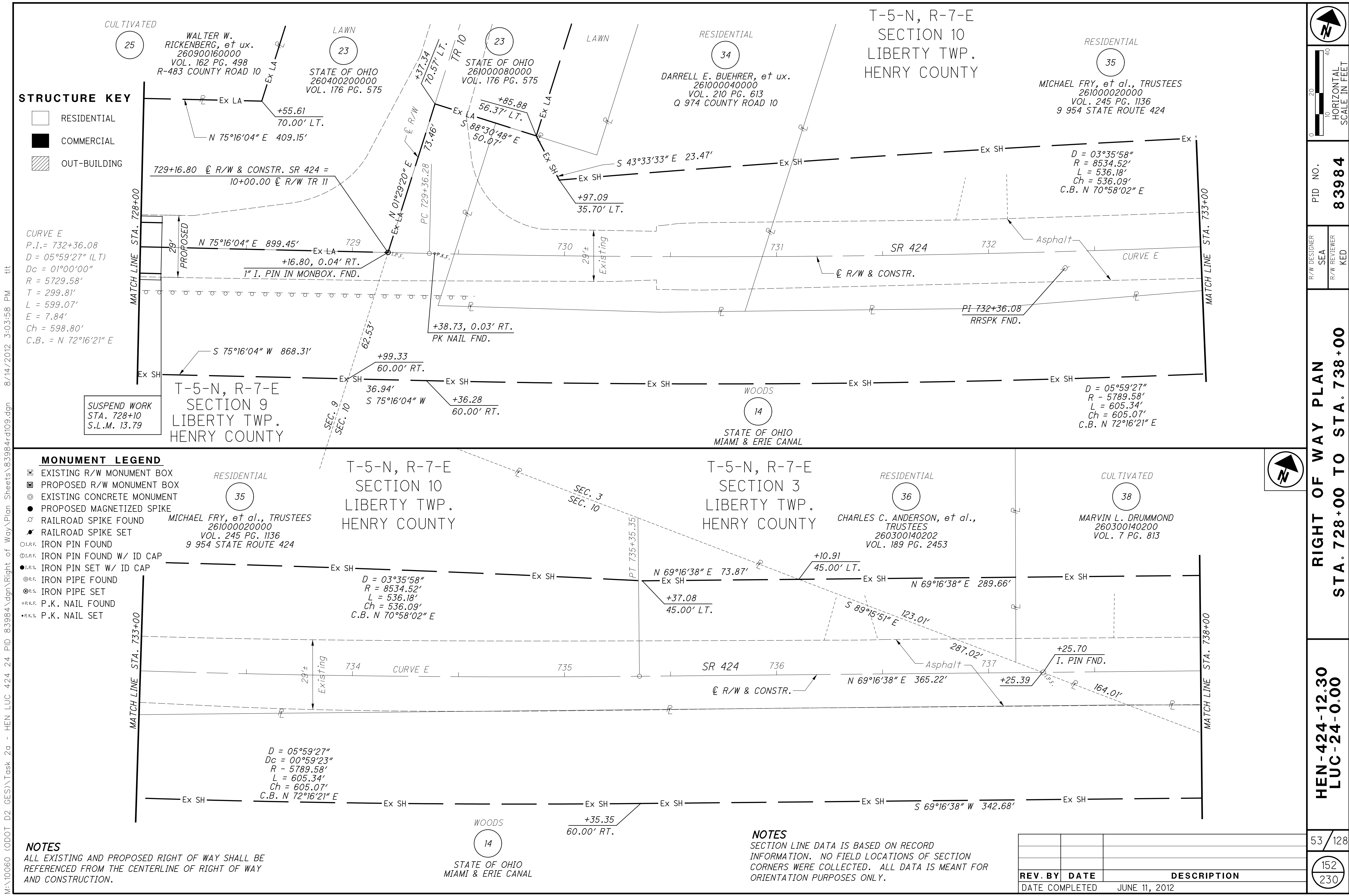
151
230

NOTES

ALL EXISTING AND PROPOSED RIGHT OF WAY SHALL BE REFERENCED FROM THE CENTERLINE OF RIGHT OF WAY AND CONSTRUCTION.

REV. BY	DATE	DESCRIPTION
DATE COMPLETED		JUNE 11, 2012





STRUCTURE KEY

- RESIDENTIAL
- COMMERCIAL
- OUT-BUILDING

CURVE E
 P.I. = 732+36.08
 D = 05°59'27" (LT)
 Dc = 01°00'00"
 R = 5729.58'
 T = 299.81'
 L = 599.07'
 E = 7.84'
 Ch = 598.80'
 C.B. = N 72°16'21" E

SUSPEND WORK
 STA. 728+10
 S.L.M. 13.79

MONUMENT LEGEND

- ▣ EXISTING R/W MONUMENT BOX
- ▣ PROPOSED R/W MONUMENT BOX
- ⊙ EXISTING CONCRETE MONUMENT
- PROPOSED MAGNETIZED SPIKE
- ⊗ RAILROAD SPIKE FOUND
- ⊗ RAILROAD SPIKE SET
- ⊙ I.P.F. IRON PIN FOUND
- ⊙ I.P.F. IRON PIN FOUND W/ ID CAP
- I.P.S. IRON PIN SET W/ ID CAP
- ⊙ I.P.F. IRON PIPE FOUND
- ⊙ I.P.S. IRON PIPE SET
- ⊙ P.K.F. P.K. NAIL FOUND
- P.K.S. P.K. NAIL SET

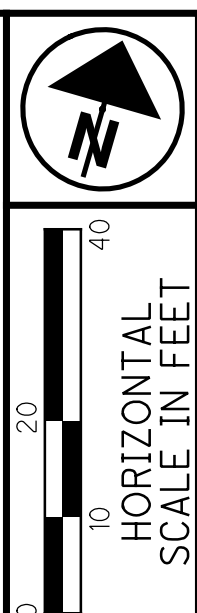
NOTES

ALL EXISTING AND PROPOSED RIGHT OF WAY SHALL BE REFERENCED FROM THE CENTERLINE OF RIGHT OF WAY AND CONSTRUCTION.

NOTES

SECTION LINE DATA IS BASED ON RECORD INFORMATION. NO FIELD LOCATIONS OF SECTION CORNERS WERE COLLECTED. ALL DATA IS MEANT FOR ORIENTATION PURPOSES ONLY.

REV. BY	DATE	DESCRIPTION
DATE COMPLETED	JUNE 11, 2012	



PID NO. **83984**

R/W DESIGNER SEA R/W REVIEWER KED

RIGHT OF WAY PLAN
STA. 728+00 TO STA. 738+00

HEN-424-12.30
LUC-24-0.00

53/128

152
230

M:\10060 (ODOT D2 GES)\Task 2a - HEN LUC 424 24 PID 83984.dgn\Right of Way\Plan Sheets\83984.rdi09.dgn 8/14/2012 3:03:58 PM tit

M:\10060 (ODOT D2 GES)\Task 2a - HEN LUC 424 24 PID 83984.dgn\Right of Way\Plan Sheets\83984.rdl10.dgn 8/14/2012 3:05:05 PM tit

MONUMENT LEGEND

- ☐ EXISTING R/W MONUMENT BOX
- ▣ PROPOSED R/W MONUMENT BOX
- ⊙ EXISTING CONCRETE MONUMENT
- PROPOSED MAGNETIZED SPIKE
- ⚓ RAILROAD SPIKE FOUND
- ⚓ RAILROAD SPIKE SET
- ⊙ I.P.F. IRON PIN FOUND
- ⊙ I.P.F. IRON PIN FOUND W/ ID CAP
- I.P.S. IRON PIN SET W/ ID CAP
- ⊙ I.P.S. IRON PIPE FOUND
- ⊙ I.P.S. IRON PIPE SET
- ⊙ P.K.F. P.K. NAIL FOUND
- P.K.S. P.K. NAIL SET

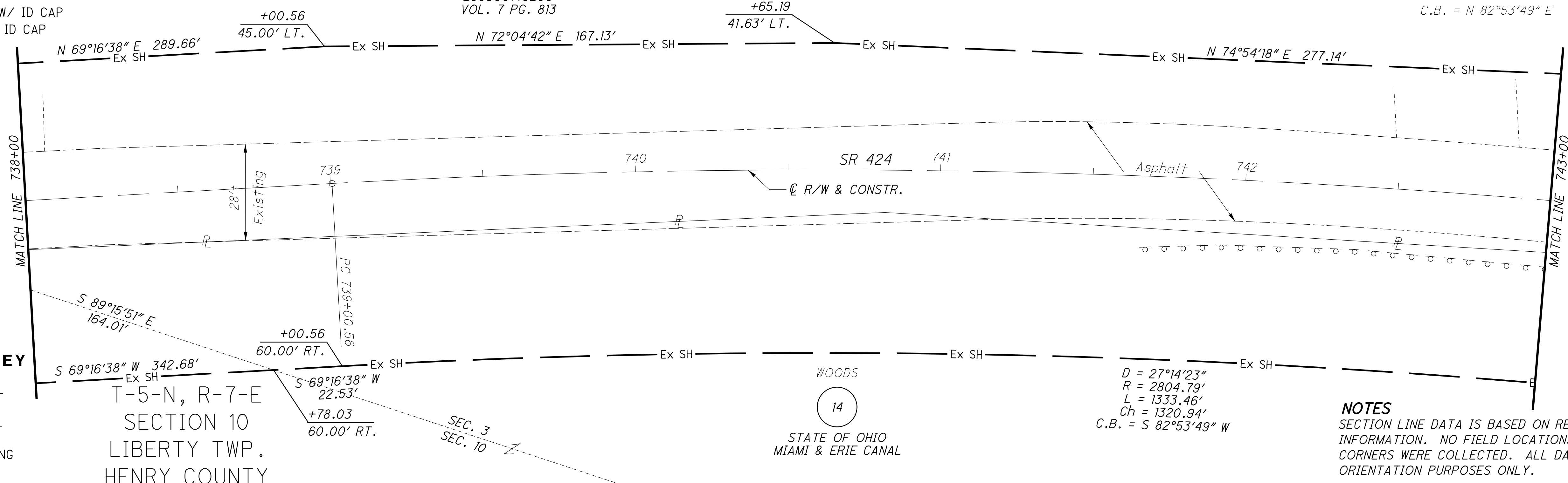
STRUCTURE KEY

- RESIDENTIAL
- COMMERCIAL
- ▨ OUT-BUILDING

T-5-N, R-7-E
SECTION 3
LIBERTY TWP.
HENRY COUNTY

CULTIVATED
38
MARVIN L. DRUMMOND
260300140200
VOL. 7 PG. 813

P.I. = 745+94.68
Δ = 27°14'23" (RT)
Dc = 02°00'00"
R = 2864.79'
T = 694.12'
L = 1361.98'
E = 82.89'
Ch = 1349.19'
C.B. = N 82°53'49" E



T-5-N, R-7-E
SECTION 10
LIBERTY TWP.
HENRY COUNTY

WOODS
14
STATE OF OHIO
MIAMI & ERIE CANAL

D = 27°14'23"
R = 2804.79'
L = 1333.46'
Ch = 1320.94'
C.B. = S 82°53'49" W

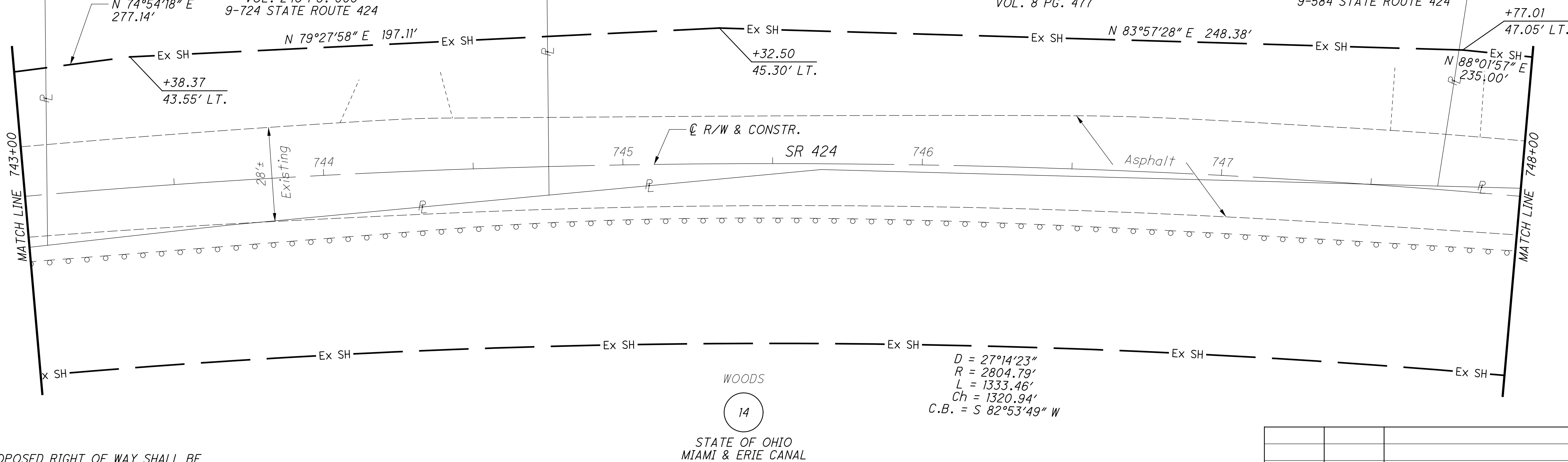
NOTES
SECTION LINE DATA IS BASED ON RECORD INFORMATION. NO FIELD LOCATIONS OF SECTION CORNERS WERE COLLECTED. ALL DATA IS MEANT FOR ORIENTATION PURPOSES ONLY.

T-5-N, R-7-E
SECTION 3
LIBERTY TWP.
HENRY COUNTY

RESIDENTIAL
39
MATTHEW F. DAMMAN
260300140100
VOL. 246 PG. 905
9-724 STATE ROUTE 424

CULTIVATED
40
MARVIN L. DRUMMOND, et al.
260300140204
VOL. 8 PG. 477

RESIDENTIAL
41
JOHN J. BENDER, et ux.
260300140203
VOL. 8 PG. 477
9-584 STATE ROUTE 424



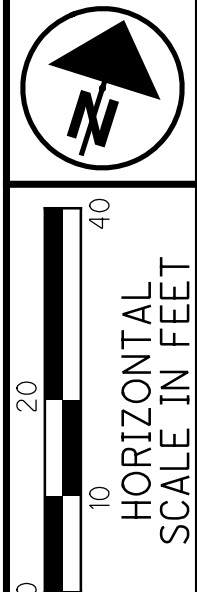
WOODS
14
STATE OF OHIO
MIAMI & ERIE CANAL

D = 27°14'23"
R = 2804.79'
L = 1333.46'
Ch = 1320.94'
C.B. = S 82°53'49" W

NOTES
ALL EXISTING AND PROPOSED RIGHT OF WAY SHALL BE REFERENCED FROM THE CENTERLINE OF RIGHT OF WAY AND CONSTRUCTION.

REV. BY	DATE	DESCRIPTION

DATE COMPLETED JUNE 11, 2012



PID NO. 83984
R/W DESIGNER SEA
R/W REVIEWER KED

RIGHT OF WAY PLAN
STA. 738+00 TO STA. 748+00

HEN-424-12.30
LUC-24-0.00

54/128
153
230

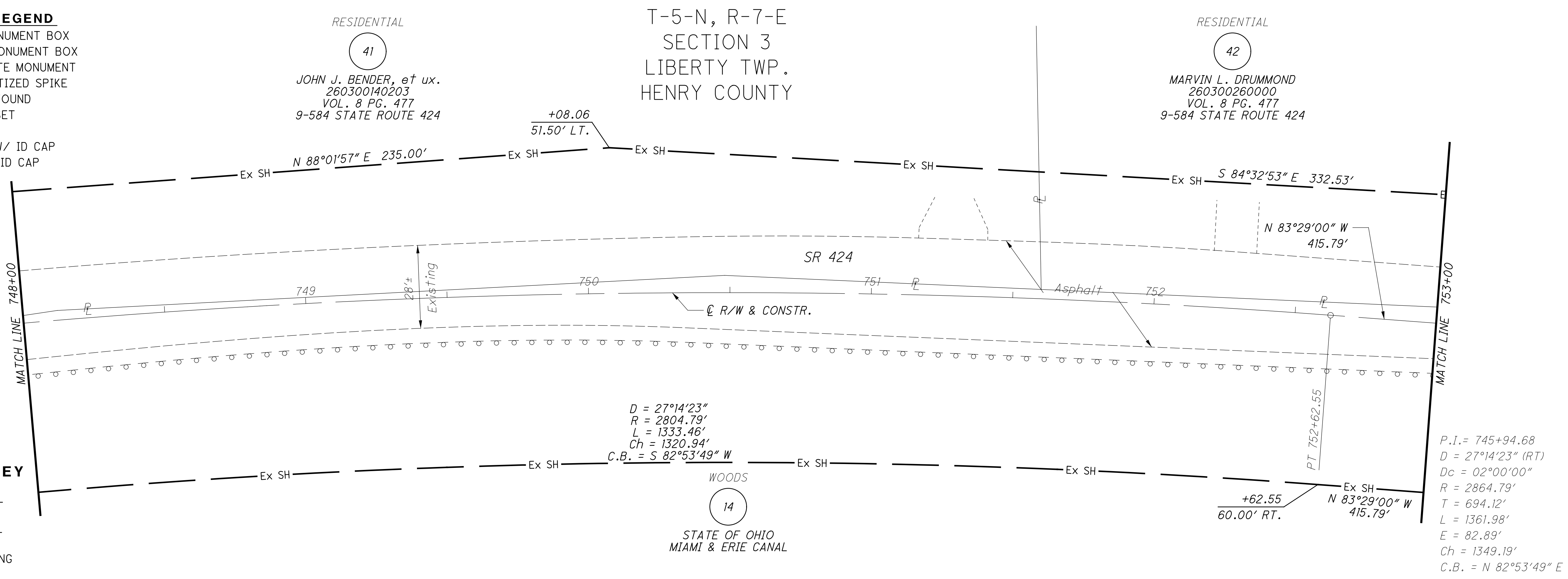
M:\10060 (ODOT D2 GES)\Task 2a - HEN LUC 424 24 PID 83984\dgn\Right of Way\Plan Sheets\83984rd11.dgn 8/14/2012 3:06:15 PM tit

MONUMENT LEGEND

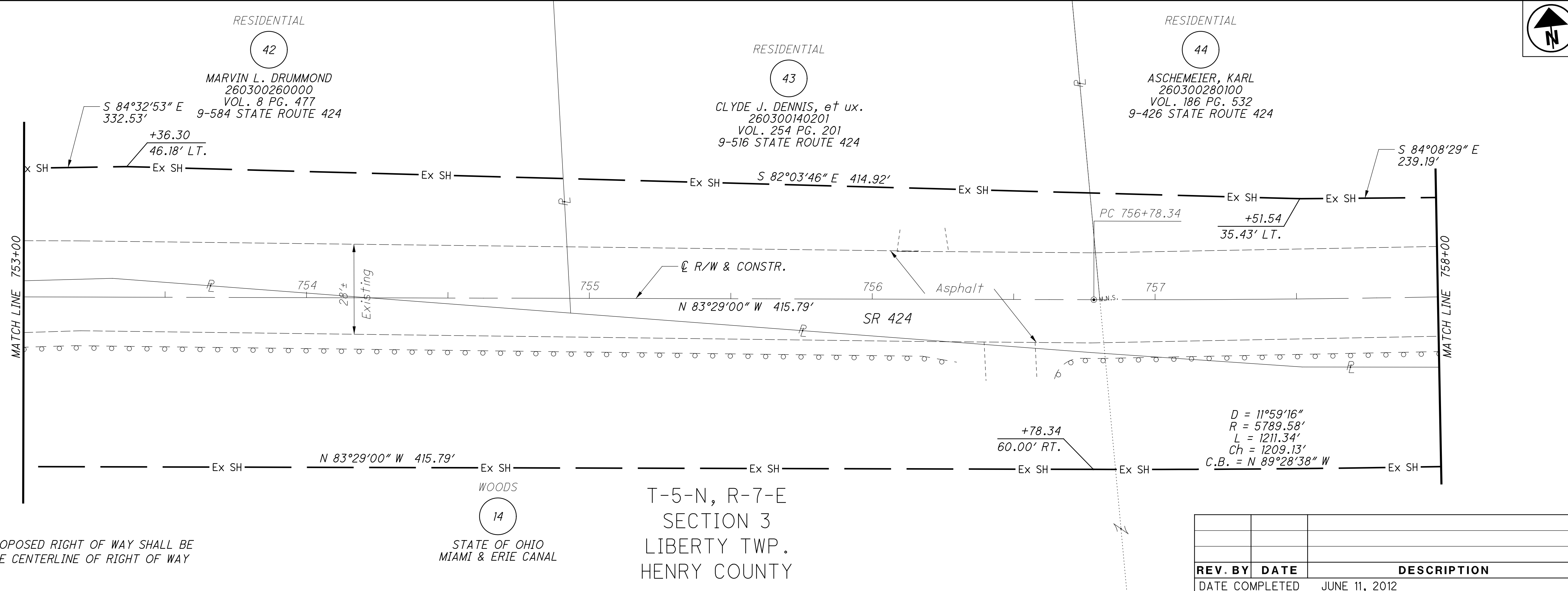
- ☐ EXISTING R/W MONUMENT BOX
- ▣ PROPOSED R/W MONUMENT BOX
- ⊙ EXISTING CONCRETE MONUMENT
- PROPOSED MAGNETIZED SPIKE
- ⊗ RAILROAD SPIKE FOUND
- ✱ RAILROAD SPIKE SET
- I.R.F. IRON PIN FOUND
- ⊖ I.R.F. IRON PIN FOUND W/ ID CAP
- I.R.S. IRON PIN SET W/ ID CAP
- ⊖ I.P.F. IRON PIPE FOUND
- ⊖ I.P.S. IRON PIPE SET
- ⊖ P.K.F. P.K. NAIL FOUND
- ⊖ P.K.S. P.K. NAIL SET

STRUCTURE KEY

- ☐ RESIDENTIAL
- ▣ COMMERCIAL
- ▨ OUT-BUILDING



P.I. = Sta. 762+79.93
 D = 11° 59' 16" (LT)
 Dc = 01°00'00"
 R = 5729.58'
 T = 601.59'
 L = 1198.79'
 E = 31.50'
 C = 1196.60'
 C.B. = S 89°28'38" E



NOTES
 ALL EXISTING AND PROPOSED RIGHT OF WAY SHALL BE REFERENCED FROM THE CENTERLINE OF RIGHT OF WAY AND CONSTRUCTION.

REV. BY	DATE	DESCRIPTION
DATE COMPLETED	JUNE 11, 2012	

RIGHT OF WAY PLAN
 STA. 748+00 TO STA. 758+00

HEN-424-12.30
 LUC-24-0.00

55 / 128

154
 230

PID NO. 83984

R/W DESIGNER SEA R/W REVIEWER KED

M:\10060 (ODOT D2 GES)\Task 2a - HEN LUC 424 24 PID 83984\dgn\Right of Way\Plan Sheets\83984rd112.dgn 8/14/2012 3:07:10 PM ttt

MONUMENT LEGEND

- ☐ EXISTING R/W MONUMENT BOX
- ◻ PROPOSED R/W MONUMENT BOX
- ⊙ EXISTING CONCRETE MONUMENT
- PROPOSED MAGNETIZED SPIKE
- ⊗ RAILROAD SPIKE FOUND
- ✱ RAILROAD SPIKE SET
- I.P.F. IRON PIN FOUND
- ⊙ I.P.F. IRON PIN FOUND W/ ID CAP
- I.P.S. IRON PIN SET W/ ID CAP
- ⊙ I.P.F. IRON PIPE FOUND
- ⊙ I.P.S. IRON PIPE SET
- ⊙ P.K.F. P.K. NAIL FOUND
- ⊙ P.K.S. P.K. NAIL SET

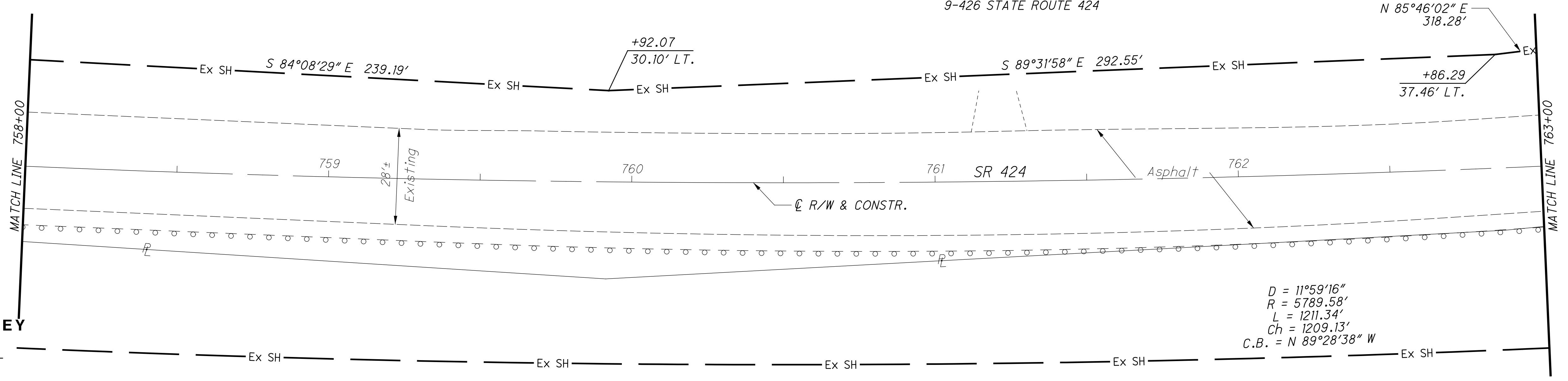
P.I. = 762+79.93
 D = 11°59'16" (LT)
 Dc = 01°00'00"
 R = 5729.58'
 T = 601.59'
 L = 1198.79'
 E = 31.50'
 Ch = 1196.60'
 C.B. = S 89°28'38" E

T-5-N, R-7-E
 SECTION 3
 LIBERTY TWP.
 HENRY COUNTY

RESIDENTIAL

44

ASCHEMEIER, KARL
 260300280100
 VOL. 186 PG. 532
 9-426 STATE ROUTE 424




STRUCTURE KEY

- ☐ RESIDENTIAL
- COMMERCIAL
- ▨ OUT-BUILDING

WOODS

14

STATE OF OHIO
 MIAMI & ERIE CANAL



PID NO.
83984

R/W DESIGNER
 SEA
 R/W REVIEWER
 KED

RIGHT OF WAY PLAN
STA. 758+00 TO STA. 768+00

HEN-424-12.30
LUC-24-0.00

56/128

155
 230

NOTES
 ALL EXISTING AND PROPOSED RIGHT OF WAY SHALL BE REFERENCED FROM THE CENTERLINE OF RIGHT OF WAY AND CONSTRUCTION.

T-5-N, R-7-E
 SECTION 3
 LIBERTY TWP.
 HENRY COUNTY

RESIDENTIAL

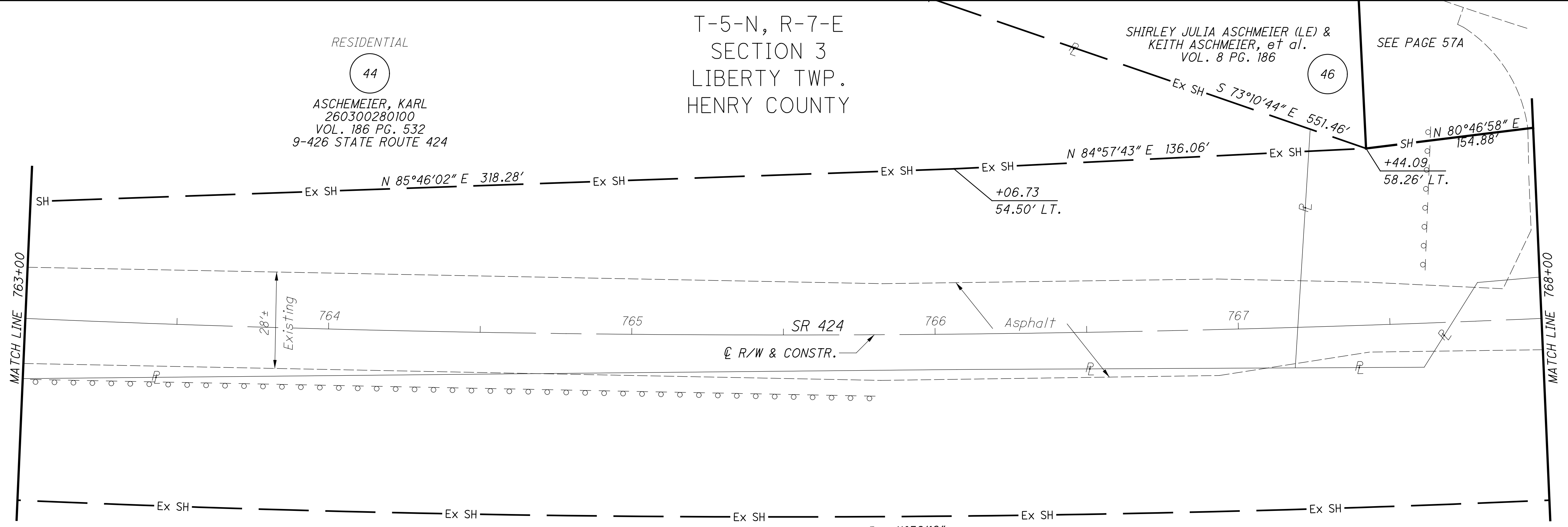
44

ASCHEMEIER, KARL
 260300280100
 VOL. 186 PG. 532
 9-426 STATE ROUTE 424

SHIRLEY JULIA ASCHMEIER (LE) &
 KEITH ASCHMEIER, et al.
 VOL. 8 PG. 186

46

SEE PAGE 57A



WOODS

14

STATE OF OHIO
 MIAMI & ERIE CANAL

REV. BY	DATE	DESCRIPTION
DATE COMPLETED		JUNE 11, 2012

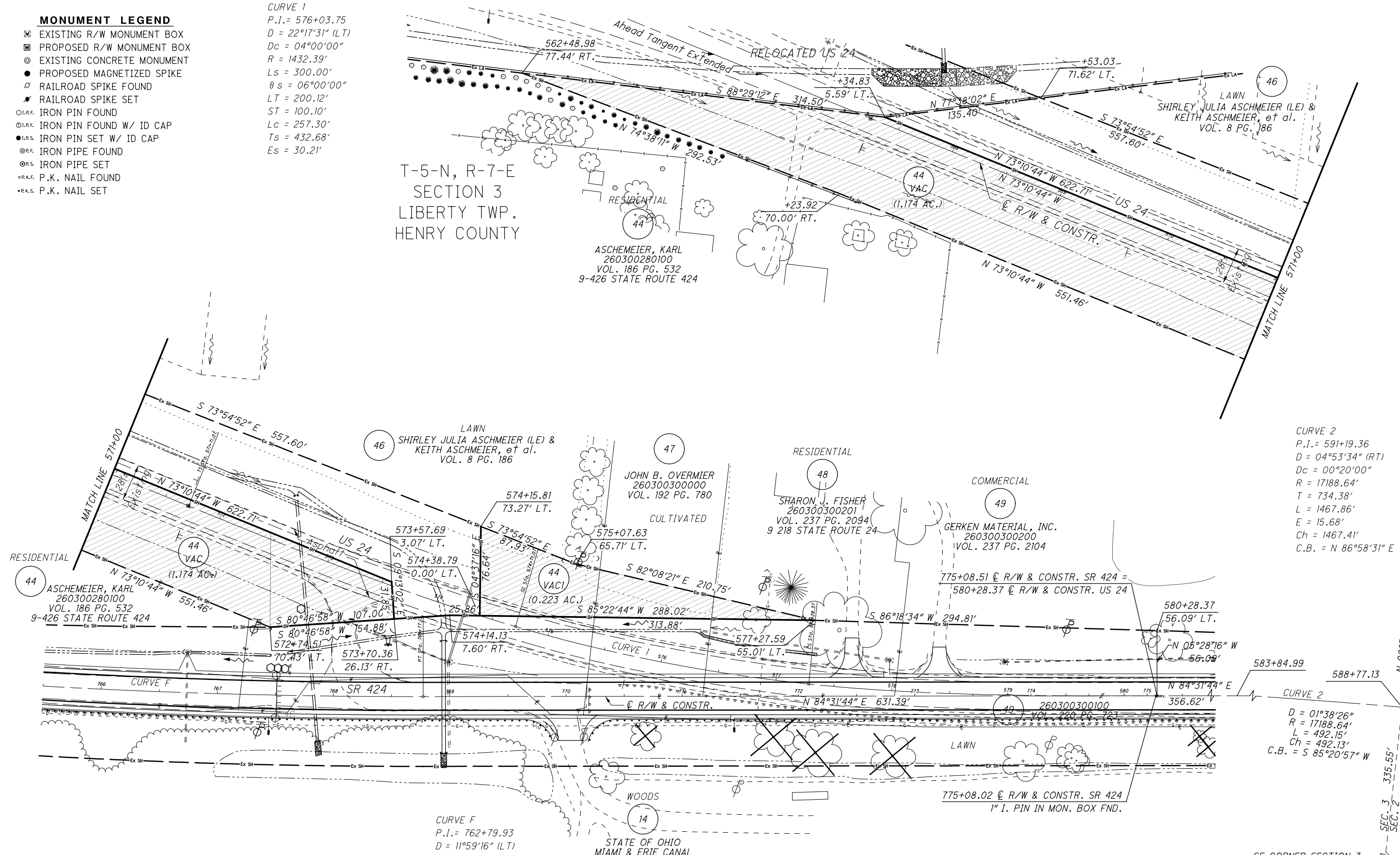
M:\10060 (ODOT D2 GES)\Task 2a - HEN LUC 424 24 PID 83984.dgn\Right of Way Plan Sheets\83984.rdl12a.dgn 11/14/2012 1:47:07 PM tit

MONUMENT LEGEND

- ◻ EXISTING R/W MONUMENT BOX
- ◻ PROPOSED R/W MONUMENT BOX
- ⊙ EXISTING CONCRETE MONUMENT
- PROPOSED MAGNETIZED SPIKE
- ⚡ RAILROAD SPIKE FOUND
- ⚡ RAILROAD SPIKE SET
- I.P.F. IRON PIN FOUND
- I.P.F. IRON PIN FOUND W/ ID CAP
- I.P.S. IRON PIN SET W/ ID CAP
- I.P.F. IRON PIPE FOUND
- I.P.S. IRON PIPE SET
- P.K.F. P.K. NAIL FOUND
- P.K.S. P.K. NAIL SET

CURVE 1
 P.I. = 576+03.75
 D = 22°17'31" (LT)
 Dc = 04°00'00"
 R = 1432.39'
 Ls = 300.00'
 Lt = 200.12'
 ST = 100.10'
 Lc = 257.30'
 Ts = 432.68'
 Es = 30.21'

T-5-N, R-7-E
 SECTION 3
 LIBERTY TWP.
 HENRY COUNTY



CURVE 2
 P.I. = 591+19.36
 D = 04°53'34" (RT)
 Dc = 00°20'00"
 R = 17188.64'
 T = 734.38'
 L = 1467.86'
 E = 15.68'
 Ch = 1467.41'
 C.B. = N 86°58'31" E

CURVE F
 P.I. = 762+79.93
 D = 11°59'16" (LT)
 Dc = 01°00'00"
 R = 5729.58'
 T = 601.59'
 L = 1361.98'
 E = 31.50'
 Ch = 1196.60'
 C.B. = S 89°28'38" E

STRUCTURE KEY


- ◻ RESIDENTIAL
- ◼ COMMERCIAL
- ▨ OUT-BUILDING

NOTES

ALL EXISTING AND PROPOSED RIGHT OF WAY SHALL BE REFERENCED FROM THE CENTERLINE OF RIGHT OF WAY AND CONSTRUCTION.

NOTES
 SECTION LINE DATA IS BASED ON RECORD INFORMATION. NO FIELD LOCATIONS OF SECTION CORNERS WERE COLLECTED. ALL DATA IS MEANT FOR ORIENTATION PURPOSES ONLY.

REV. BY	DATE	DESCRIPTION



PID NO. **83984**

R/W DESIGNER: TLT
 R/W REVIEWER: KED

RIGHT OF WAY PLAN
STA. 765+50 TO STA. 775+75

HEN-424-12.30
LUC-24-0.00

57A/128

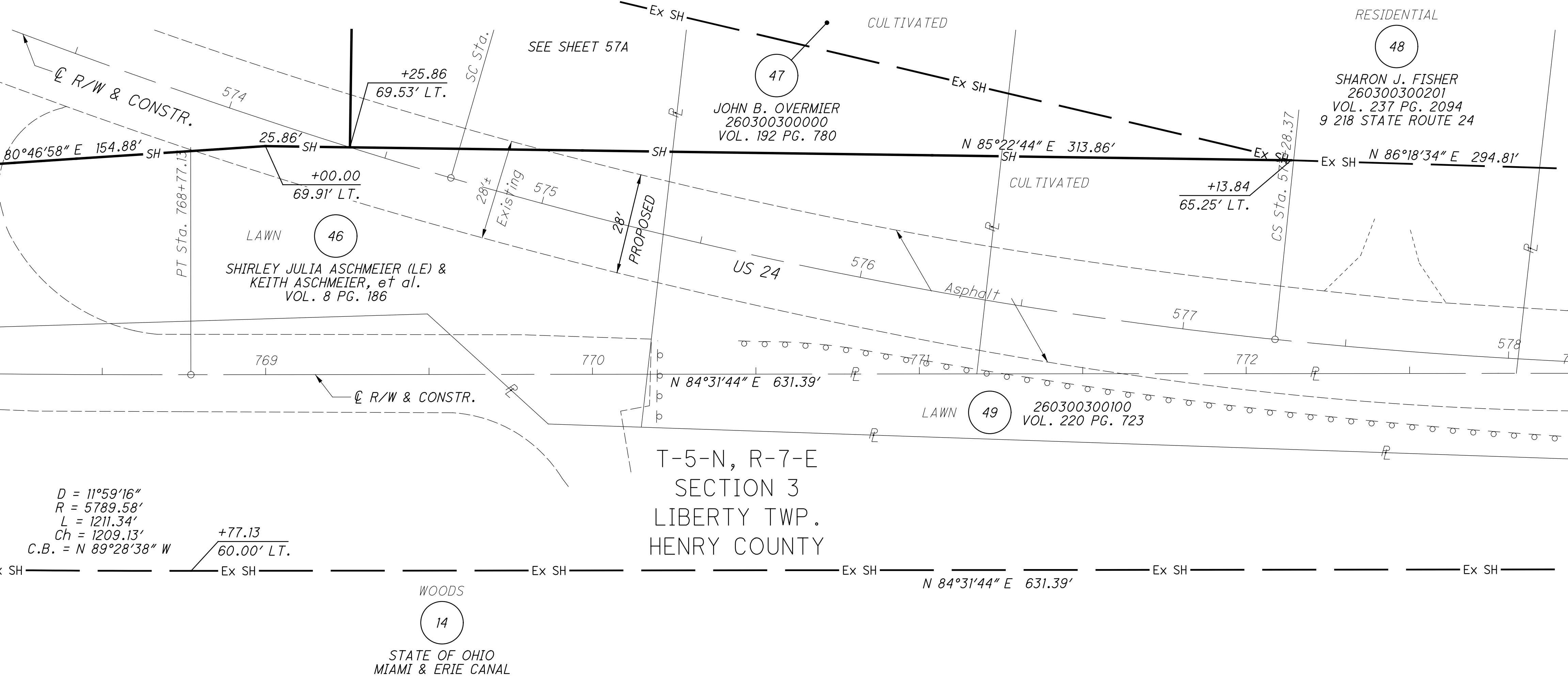
156
230

M:\10060 (ODOT D2 GES)\Task 2a - HEN LUC 424.dgn\Right of Way\Plan Sheets\83984\rd113.dgn 8/14/2012 3:08:40 PM tit

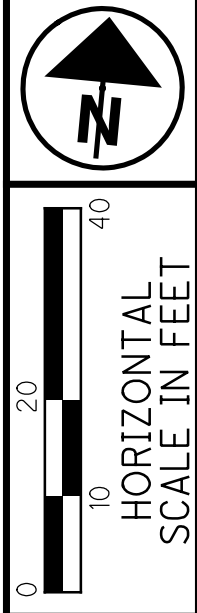
MONUMENT LEGEND

- ◻ EXISTING R/W MONUMENT BOX
- ◻ PROPOSED R/W MONUMENT BOX
- ⊙ EXISTING CONCRETE MONUMENT
- PROPOSED MAGNETIZED SPIKE
- ⚡ RAILROAD SPIKE FOUND
- ⚡ RAILROAD SPIKE SET
- ⊙ I.P.F. IRON PIN FOUND
- ⊙ I.P.F. IRON PIN FOUND W/ ID CAP
- I.P.S. IRON PIN SET W/ ID CAP
- ⊙ I.P.F. IRON PIPE FOUND
- ⊙ I.P.S. IRON PIPE SET
- ⊙ P.K.F. P.K. NAIL FOUND
- ⊙ P.K.S. P.K. NAIL SET

P.I. = 576+03.75
 D = 22°17'31" (LT)
 Dc = 04°00'00"
 R = 1432.39'
 Ls = 300.00'
 θs = 06°00'00"
 LT = 200.12'
 ST = 100.10'
 Lc = 257.30'
 Ts = 432.68'
 Es = 30.21'



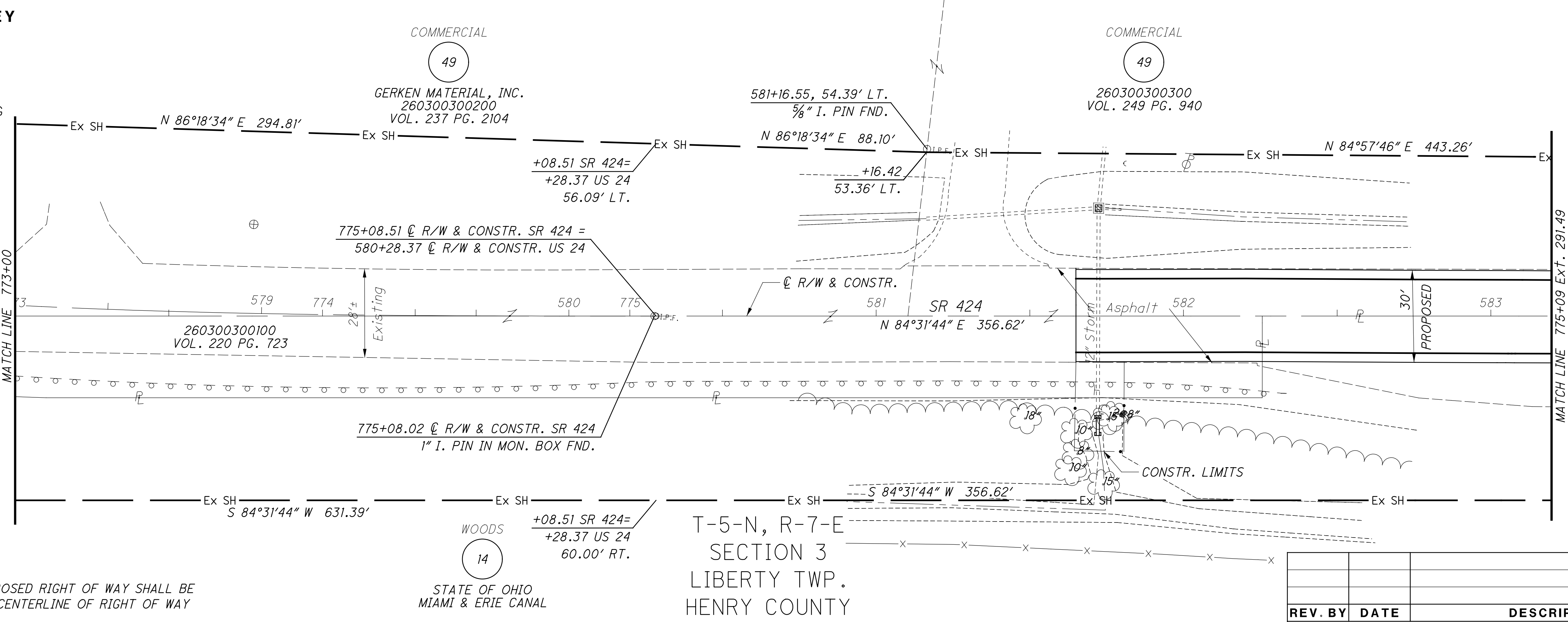
CURVE F
 P.I. = 762+79.93
 D = 11°59'16" (LT)
 Dc = 01°00'00"
 R = 5729.58'
 T = 601.59'
 L = 1361.98'
 E = 31.50'
 Ch = 1196.60'
 C.B. = S 89°28'38" E



PID NO. **83984**
 R/W DESIGNER SEA
 R/W REVIEWER KED


STRUCTURE KEY

- ◻ RESIDENTIAL
- ◼ COMMERCIAL
- ▨ OUT-BUILDING



NOTES

ALL EXISTING AND PROPOSED RIGHT OF WAY SHALL BE REFERENCED FROM THE CENTERLINE OF RIGHT OF WAY AND CONSTRUCTION.



RIGHT OF WAY PLAN
 STA. 768+00 TO STA. 775+09

HEN-424-12.30
LUC-24-0.00

REV. BY	DATE	DESCRIPTION

DATE COMPLETED JUNE 11, 2012

57/128
 157
 230

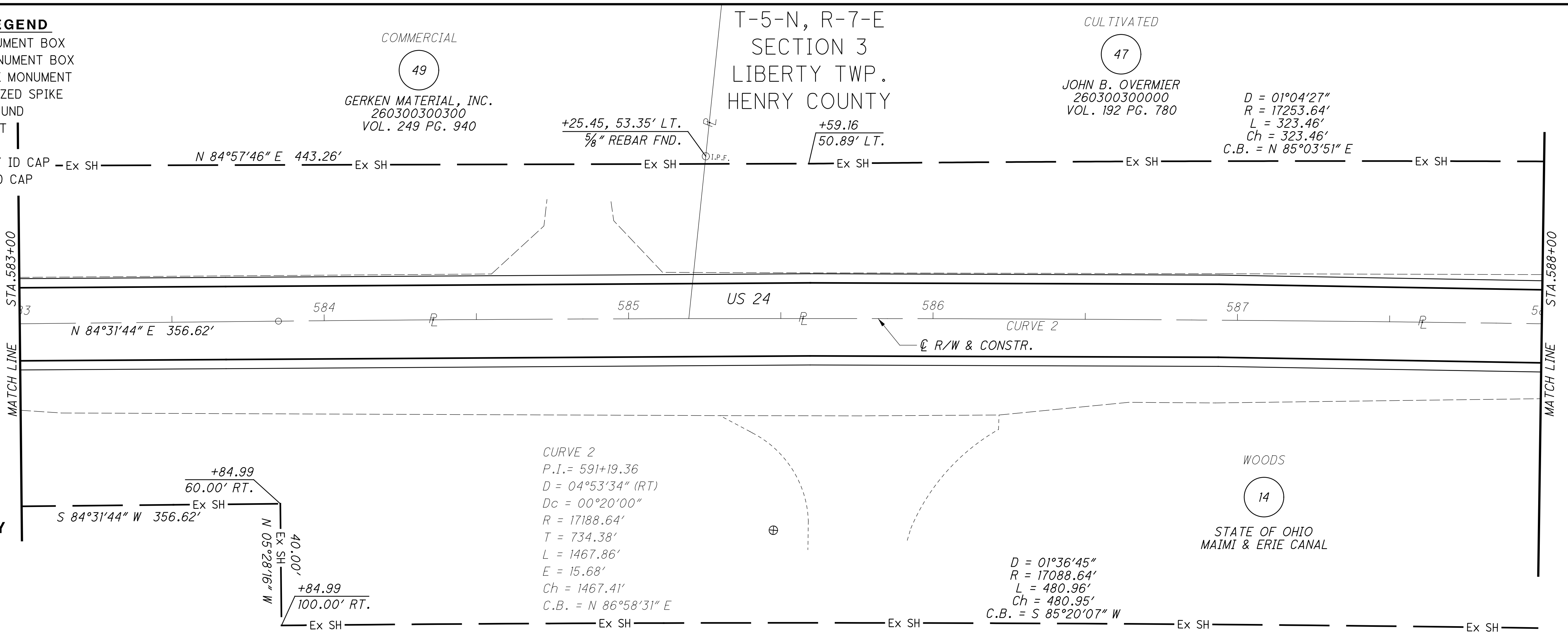
M:\10060 (ODOT D2 GES)\Task 2a - HEN LUC 424 24 PID 83984.dgn\Right of Way\Plan Sheets\83984.rdl14.dgn 8/14/2012 3:09:19 PM tit

MONUMENT LEGEND

- ☐ EXISTING R/W MONUMENT BOX
- ▣ PROPOSED R/W MONUMENT BOX
- ⊙ EXISTING CONCRETE MONUMENT
- PROPOSED MAGNETIZED SPIKE
- ⊗ RAILROAD SPIKE FOUND
- ⊘ RAILROAD SPIKE SET
- ⊙ I.P.F. IRON PIN FOUND
- ⊙ I.P.F. IRON PIN FOUND W/ ID CAP
- I.P.S. IRON PIN SET W/ ID CAP
- ⊙ I.P.F. IRON PIPE FOUND
- ⊙ I.P.S. IRON PIPE SET
- ⊙ R.K.F. P.K. NAIL FOUND
- ⊙ R.K.S. P.K. NAIL SET

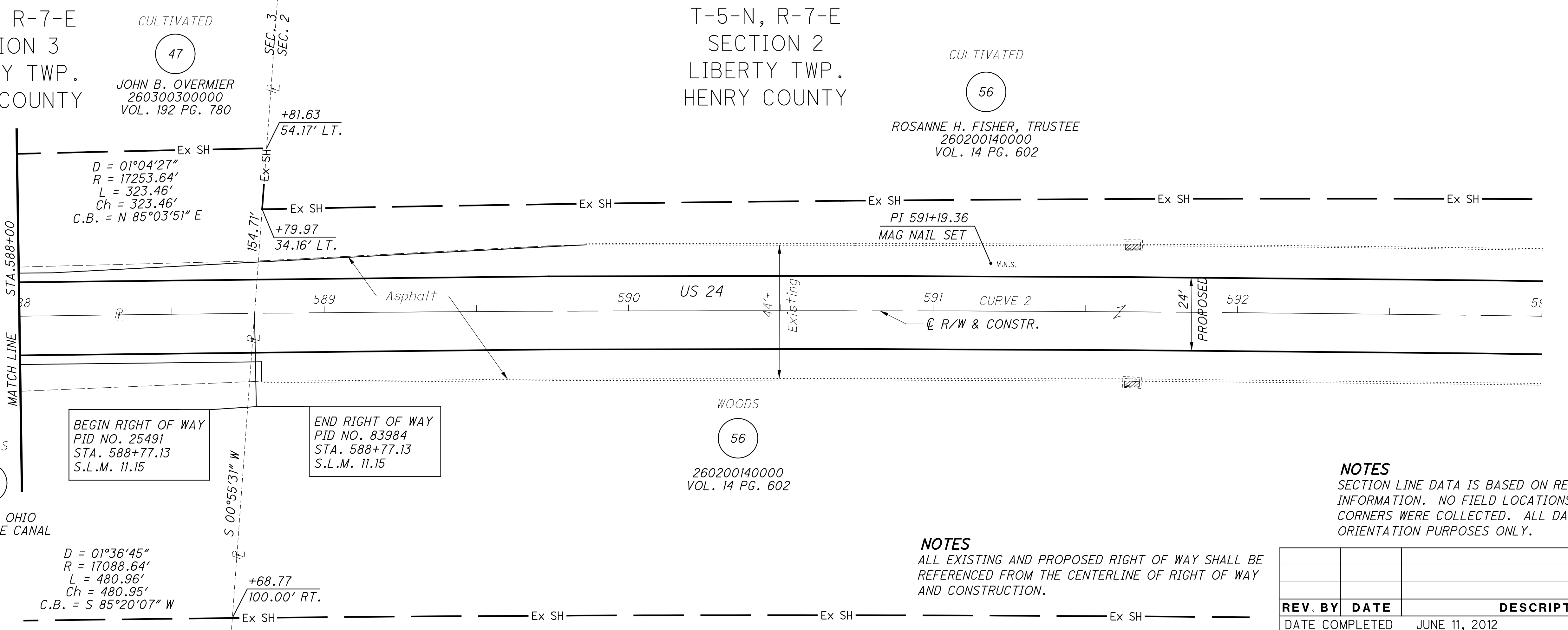
STRUCTURE KEY

- ☐ RESIDENTIAL
- ▣ COMMERCIAL
- ▨ OUT-BUILDING



T-5-N, R-7-E
SECTION 3
LIBERTY TWP.
HENRY COUNTY

T-5-N, R-7-E
SECTION 2
LIBERTY TWP.
HENRY COUNTY



BEGIN RIGHT OF WAY
PID NO. 25491
STA. 588+77.13
S.L.M. 11.15

END RIGHT OF WAY
PID NO. 83984
STA. 588+77.13
S.L.M. 11.15

NOTES
ALL EXISTING AND PROPOSED RIGHT OF WAY SHALL BE REFERENCED FROM THE CENTERLINE OF RIGHT OF WAY AND CONSTRUCTION.

NOTES
SECTION LINE DATA IS BASED ON RECORD INFORMATION. NO FIELD LOCATIONS OF SECTION CORNERS WERE COLLECTED. ALL DATA IS MEANT FOR ORIENTATION PURPOSES ONLY.

REV. BY	DATE	DESCRIPTION

N

HORIZONTAL SCALE IN FEET

0 10 20 40

R/W DESIGNER SEA R/W REVIEWER KED

PID NO. **83984**

RIGHT OF WAY PLAN

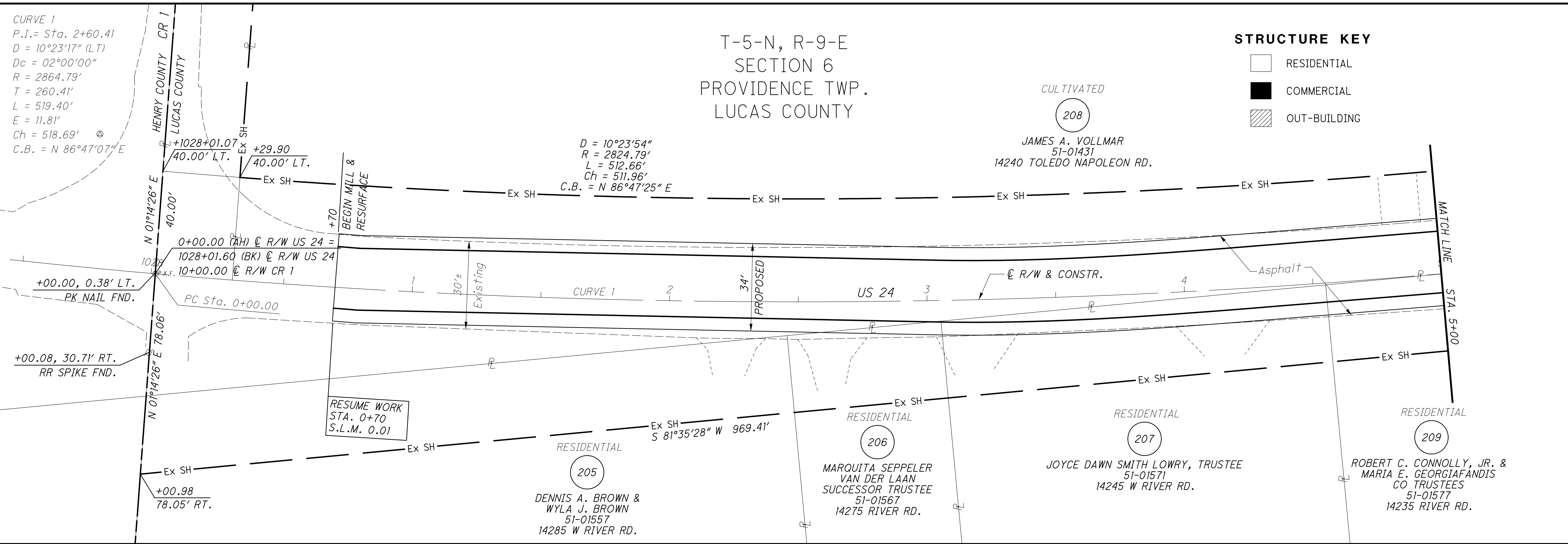
STA. 583+00 TO STA. 593+00

HEN-424-12.30
LUC-24-0.00

57B/128

158
230

M:\10060 (ODOT D2 GES)\Task 2a - HEN LUC 424 24 PID 83984.dgn \Right of Way\Plan Sheets\83984.r01.dgn 8/14/2012 3:10:10 PM tit



MONUMENT LEGEND

- ☐ EXISTING R/W MONUMENT BOX
- ▣ PROPOSED R/W MONUMENT BOX
- ⊙ EXISTING CONCRETE MONUMENT
- PROPOSED MAGNETIZED SPIKE
- ⚡ RAILROAD SPIKE FOUND
- ⚡ RAILROAD SPIKE SET
- I.R.F. IRON PIN FOUND
- ⊙ I.R.F. IRON PIN FOUND W/ ID CAP
- I.R.S. IRON PIN SET W/ ID CAP
- ⊙ I.R.F. IRON PIPE FOUND
- I.R.S. IRON PIPE SET
- ⊙ P.K.F. P.K. NAIL FOUND
- P.K.S. P.K. NAIL SET

$D = 10^{\circ}23'54''$
 $R = 2824.79'$
 $L = 512.66'$
 $Ch = 511.96'$
 $C.B. = N 86^{\circ}47'25'' E$

$+19.40$
 $40.00' LT.$

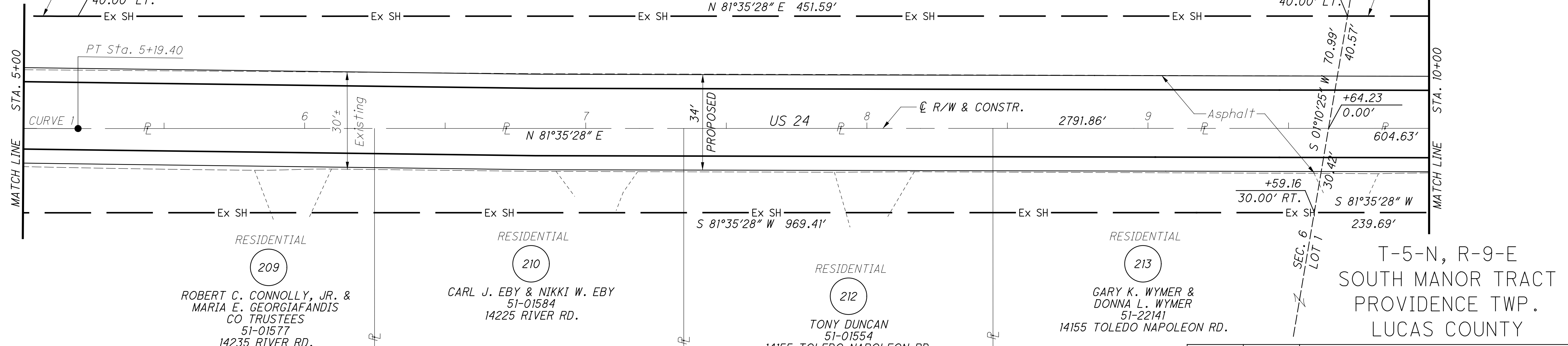
PT Sta. 5+19.40

NOTES
ALL EXISTING AND PROPOSED RIGHT OF WAY SHALL BE REFERENCED FROM THE CENTERLINE OF RIGHT OF WAY AND CONSTRUCTION.

T-5-N, R-9-E
SECTION 6
PROVIDENCE TWP.
LUCAS COUNTY

CULTIVATED
 (208)
 JAMES A. VOLLMAR
 51-01431
 14240 TOLEDO NAPOLEON RD.

NOTES
SECTION LINE DATA IS BASED ON RECORD INFORMATION. NO FIELD LOCATIONS OF SECTION CORNERS WERE COLLECTED. ALL DATA IS MEANT FOR ORIENTATION PURPOSES ONLY.



REV. BY	DATE	DESCRIPTION
DATE COMPLETED		JUNE 11, 2012

STRUCTURE KEY

- ☐ RESIDENTIAL
- COMMERCIAL
- ▨ OUT-BUILDING

PID NO. **83984**
 R/W DESIGNER SEA R/W REVIEWER KED
 HORIZONTAL SCALE IN FEET
 0 10 20 40

RIGHT OF WAY PLAN
STA. 0+00 TO STA. 10+00

HEN-424-12.30
LUC-24-0.00

58/128
159
230

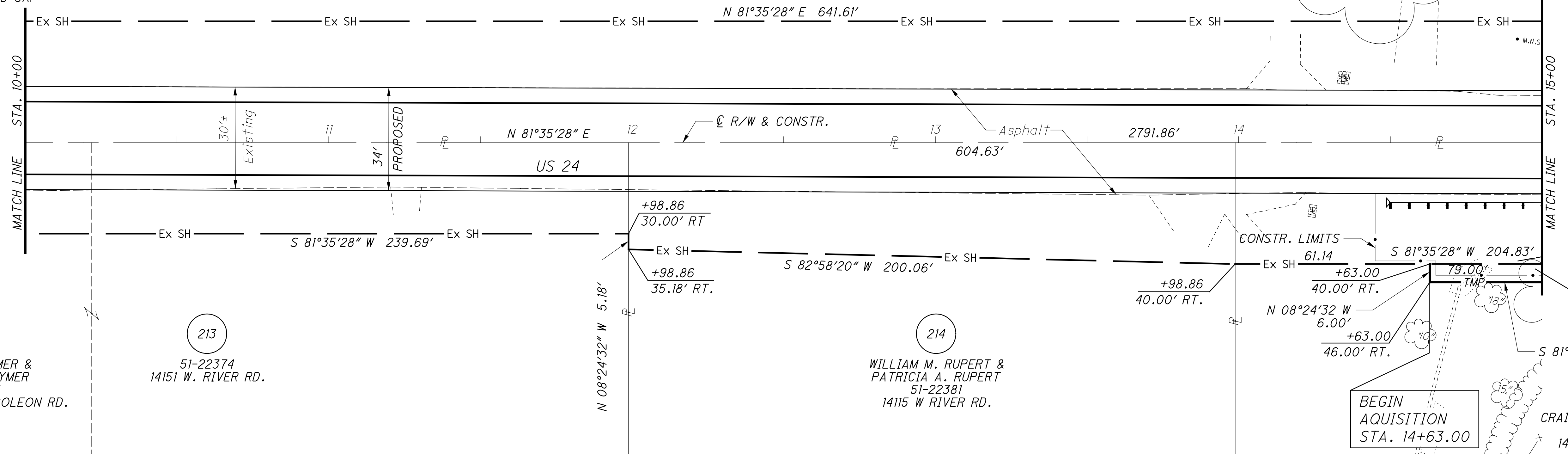
M:\10060 (ODOT D2 GES)\Task 2a - HEN LUC 424 24 PID 83984.dgn\Right of Way\Plan Sheets\83984r02.dgn 8/14/2012 3:11:06 PM tit

MONUMENT LEGEND

- ☐ EXISTING R/W MONUMENT BOX
- ▣ PROPOSED R/W MONUMENT BOX
- ⊙ EXISTING CONCRETE MONUMENT
- PROPOSED MAGNETIZED SPIKE
- ⊗ RAILROAD SPIKE FOUND
- ✱ RAILROAD SPIKE SET
- I.P.F. IRON PIN FOUND
- ⊙ I.P.F. IRON PIN FOUND W/ ID CAP
- I.P.S. IRON PIN SET W/ ID CAP
- ⊙ I.P.F. IRON PIPE FOUND
- ⊙ I.P.S. IRON PIPE SET
- ⊙ P.K.F. P.K. NAIL FOUND
- ⊙ P.K.S. P.K. NAIL SET

T-5-N, R-9-E
SOUTH MANOR TRACT
PROVIDENCE TWP.
LUCAS COUNTY

CULTIVATED/RESIDENTIAL
208
JAMES A. VOLLMAR
51-22147
14132 TOLEDO NAPOLEON RD.



STRUCTURE KEY

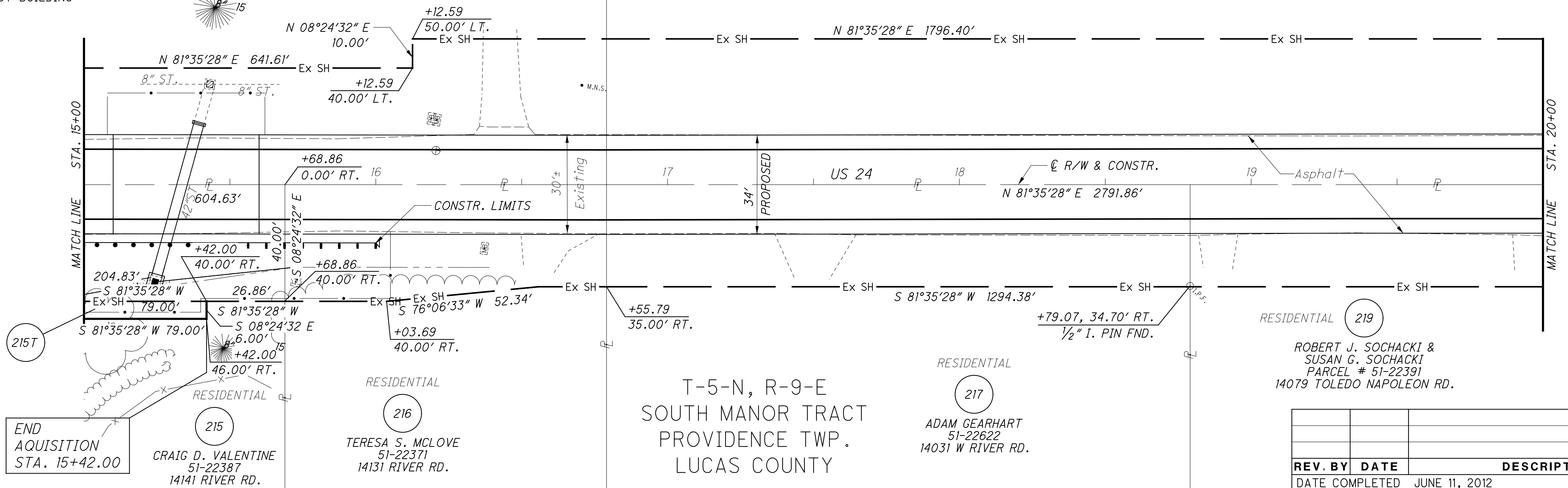
- RESIDENTIAL
- COMMERCIAL
- ▨ OUT-BUILDING

NOTES

ALL EXISTING AND PROPOSED RIGHT OF WAY SHALL BE REFERENCED FROM THE CENTERLINE OF RIGHT OF WAY AND CONSTRUCTION.

CULTIVATED/RESIDENTIAL
208
JAMES A. VOLLMAR
51-22147
14132 TOLEDO NAPOLEON RD.

CULTIVATED
218
R & R PROPERTY HOLDINGS
51-22394
13970 TOLEDO NAPOLEON RD.



T-5-N, R-9-E
SOUTH MANOR TRACT
PROVIDENCE TWP.
LUCAS COUNTY

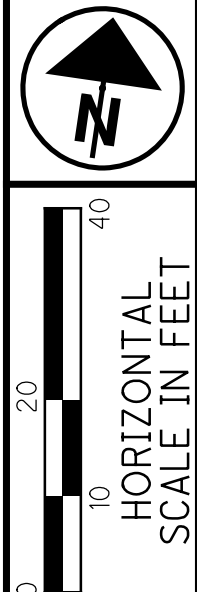
RESIDENTIAL
219
ROBERT J. SOCHACKI &
SUSAN G. SOCHACKI
PARCEL # 51-22391
14079 TOLEDO NAPOLEON RD.

RESIDENTIAL
217
ADAM GEARHART
51-22622
14031 W RIVER RD.

RESIDENTIAL
216
TERESA S. MCLOVE
51-22371
14131 RIVER RD.

END
ACQUISITION
STA. 15+42.00
CRAIG D. VALENTINE
51-22387
14141 RIVER RD.

59	128	
160	230	
REV. BY	DATE	DESCRIPTION
DATE COMPLETED JUNE 11, 2012		



PID NO.
83984

R/W DESIGNER
SEA
R/W REVIEWER
KED

RIGHT OF WAY PLAN
STA. 10+00 TO STA. 20+00

HEN-424-12.30
LUC-24-0.00

M:\10060 (ODOT D2 GES)\Task 2a - HEN LUC 424 24 PID 83984.dgn\Right of Way\Plan Sheets\83984r03.dgn 8/14/2012 3:11:42 PM tit

MONUMENT LEGEND

- ◻ EXISTING R/W MONUMENT BOX
- ◻ PROPOSED R/W MONUMENT BOX
- ⊙ EXISTING CONCRETE MONUMENT
- PROPOSED MAGNETIZED SPIKE
- ⚡ RAILROAD SPIKE FOUND
- ⚡ RAILROAD SPIKE SET
- I.R.F. IRON PIN FOUND
- ⊙ I.R.F. IRON PIN FOUND W/ ID CAP
- I.R.S. IRON PIN SET W/ ID CAP
- ⊙ R.F. IRON PIPE FOUND
- ⊙ R.S. IRON PIPE SET
- ⊙ R.K.F. P.K. NAIL FOUND
- R.K.S. P.K. NAIL SET

CULTIVATED
218

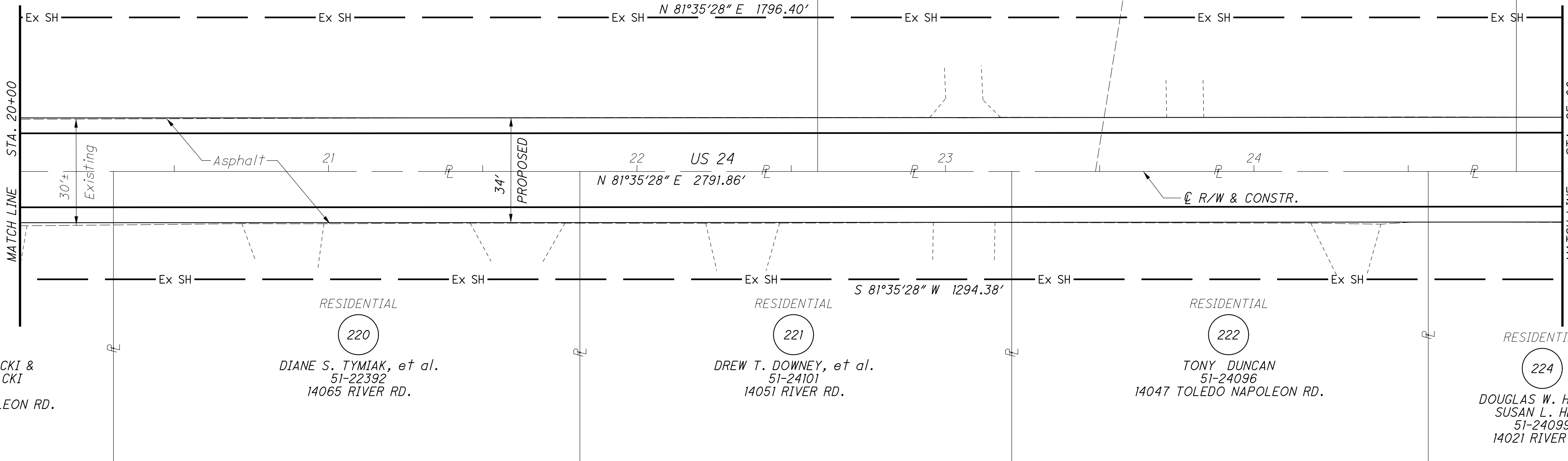
R & R PROPERTY HOLDINGS
51-22394
13970 TOLEDO NAPOLEON RD.

T-5-N, R-9-E
SOUTH MANOR TRACT
PROVIDENCE TWP.
LUCAS COUNTY

RESIDENTIAL
223

RENE J. CARTEYN
51-24104
13950 TOLEDO NAPOLEON RD.

CULTIVATED
51-22627



STRUCTURE KEY

- ◻ RESIDENTIAL
- ◼ COMMERCIAL
- ▨ OUT-BUILDING

CULTIVATED
225

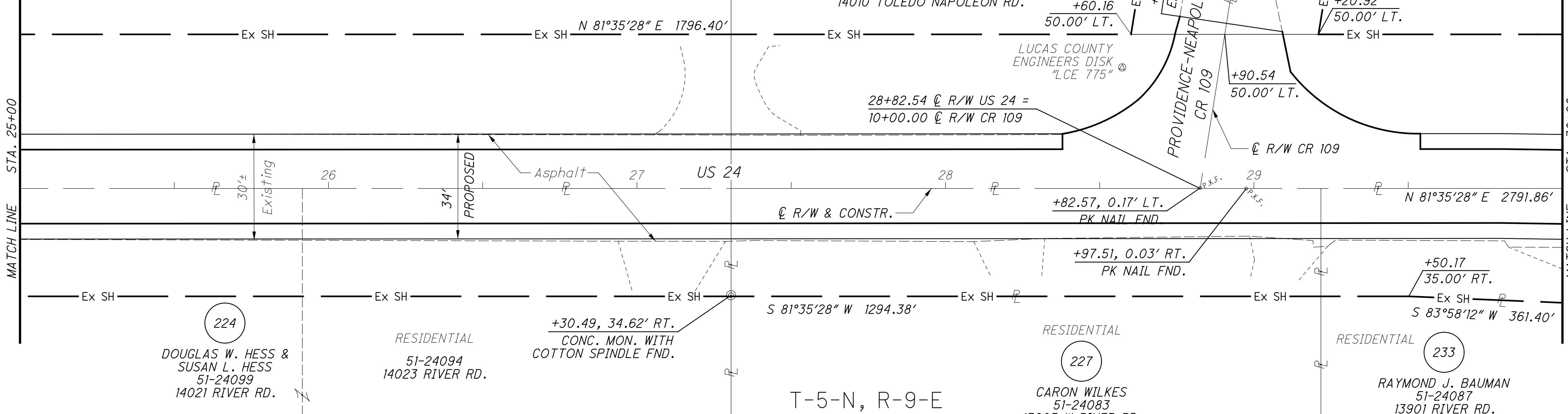
JAMES A. VOLLMAR &
LINDA J. VOLLMAR
51-22627
13930 TOLEDO NAPOLEON RD.

CHURCH
226

LEONARD PAUL BLAIR
BISHOP OF THE ROMAN CATHOLIC DIOCESE
OF TOLEDO IN AMERICA
51-23774
14010 TOLEDO NAPOLEON RD.

RESIDENTIAL
234

MARTHA A. KALELL
51-23007
12149 PROVIDENCE NEAPOLIS
SWANTON RD.

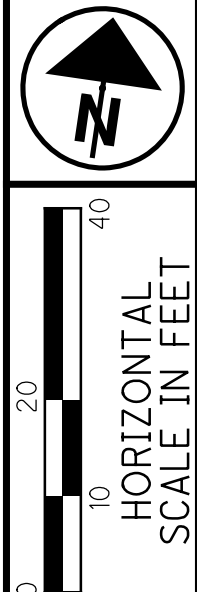


NOTES

ALL EXISTING AND PROPOSED RIGHT OF WAY SHALL BE REFERENCED FROM THE CENTERLINE OF RIGHT OF WAY AND CONSTRUCTION.

REV. BY	DATE	DESCRIPTION
	JUNE 11, 2012	

DATE COMPLETED



PID NO.
83984

RIGHT OF WAY PLAN
STA. 20+00 TO STA. 30+00

HEN-424-12.30
LUC-24-0.00

60/128
161
230

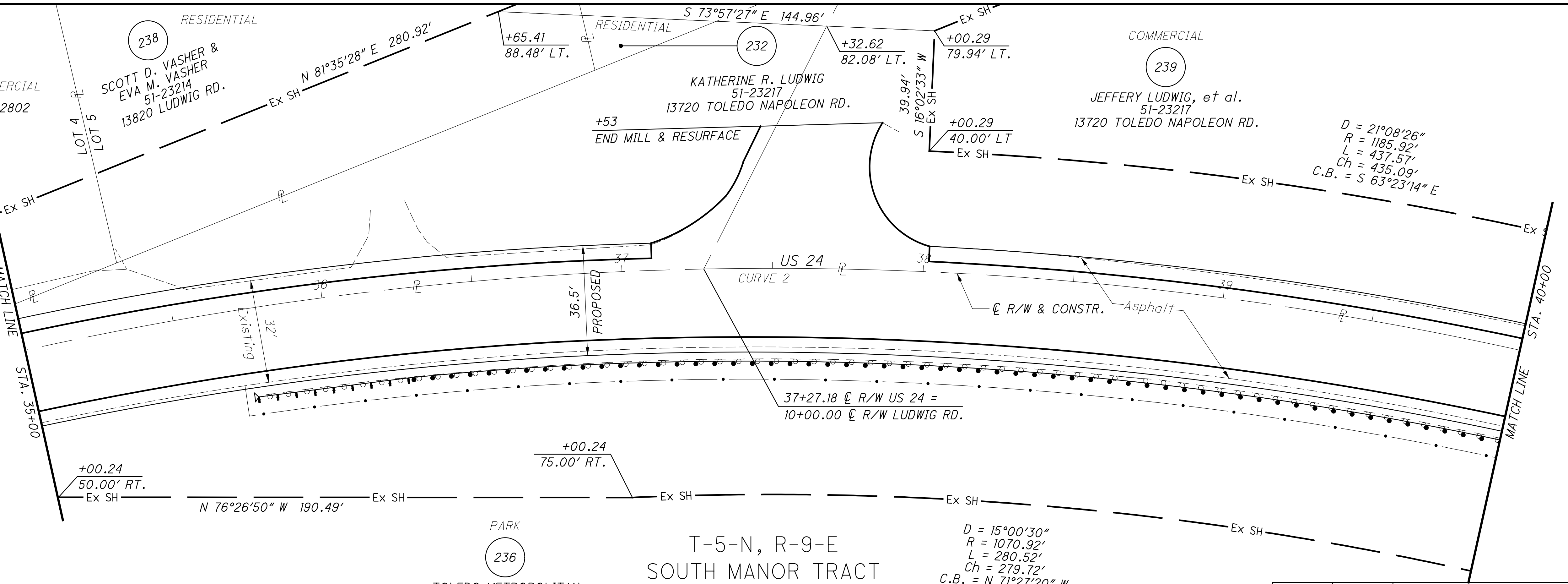
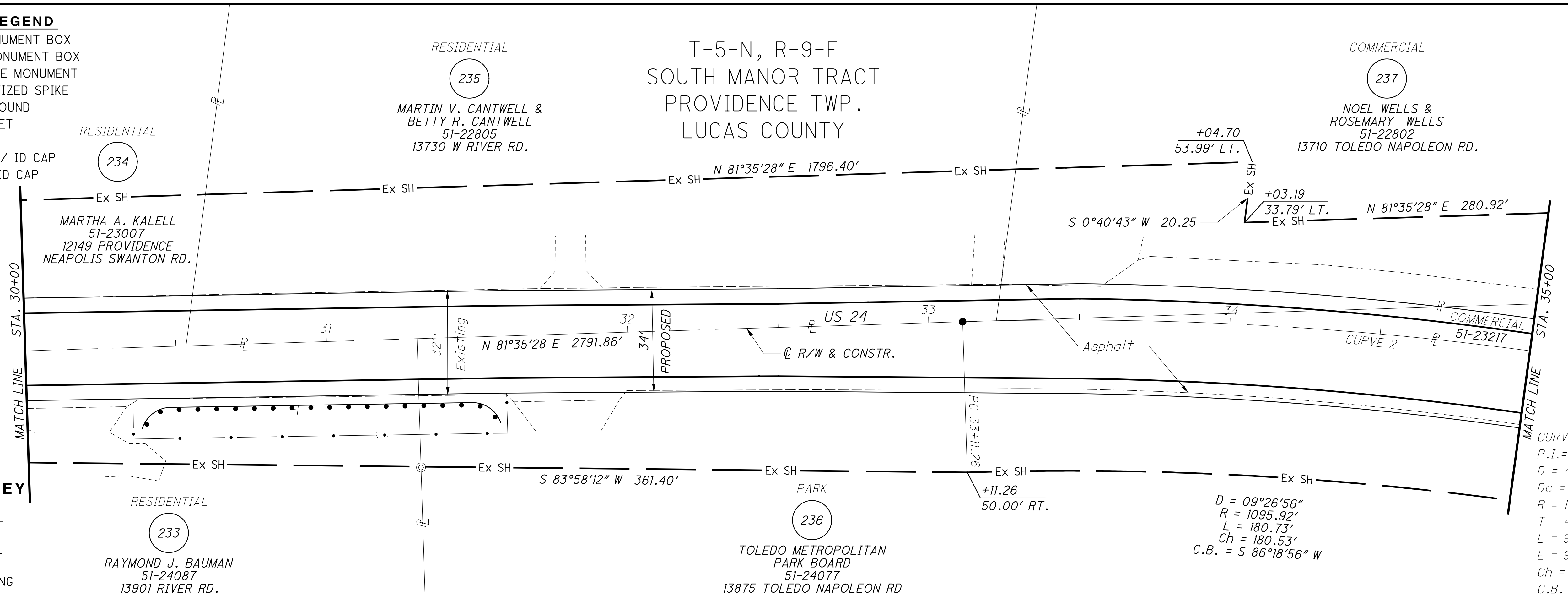
M:\10060 (ODOT D2 GES)\Task 2a - HEN LUC 424 24 PID 83984\dgn\Right of Way\Plan Sheets\83984r04.dgn 8/14/2012 3:12:22 PM tit

MONUMENT LEGEND

- ☐ EXISTING R/W MONUMENT BOX
- ▣ PROPOSED R/W MONUMENT BOX
- ⊙ EXISTING CONCRETE MONUMENT
- PROPOSED MAGNETIZED SPIKE
- ✱ RAILROAD SPIKE FOUND
- ✱ RAILROAD SPIKE SET
- I.R.F. IRON PIN FOUND
- ⊙ I.R.F. IRON PIN FOUND W/ ID CAP
- I.R.S. IRON PIN SET W/ ID CAP
- ⊙ R.F. IRON PIPE FOUND
- ⊙ R.S. IRON PIPE SET
- ⊙ R.K.F. P.K. NAIL FOUND
- ⊙ R.K.S. P.K. NAIL SET

STRUCTURE KEY

- RESIDENTIAL
- COMMERCIAL
- ▨ OUT-BUILDING

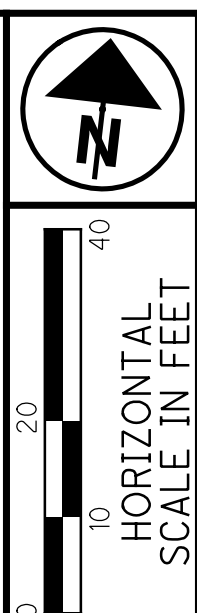


NOTES

ALL EXISTING AND PROPOSED RIGHT OF WAY SHALL BE REFERENCED FROM THE CENTERLINE OF RIGHT OF WAY AND CONSTRUCTION.

REV. BY	DATE	DESCRIPTION

DATE COMPLETED JUNE 11, 2012



PID NO. **83984**
R/W DESIGNER SEA
R/W REVIEWER KED

RIGHT OF WAY PLAN
STA. 30+00 TO STA. 40+00

HEN-424-12.30
LUC-24-0.00

61/128

162
230

M:\10060 (ODOT D2 GES)\Task 2a - HEN LUC 424 24 PID 83984.dgn\Right of Way\Plan Sheets\83984.r05.dgn 8/14/2012 3:13:03 PM tit

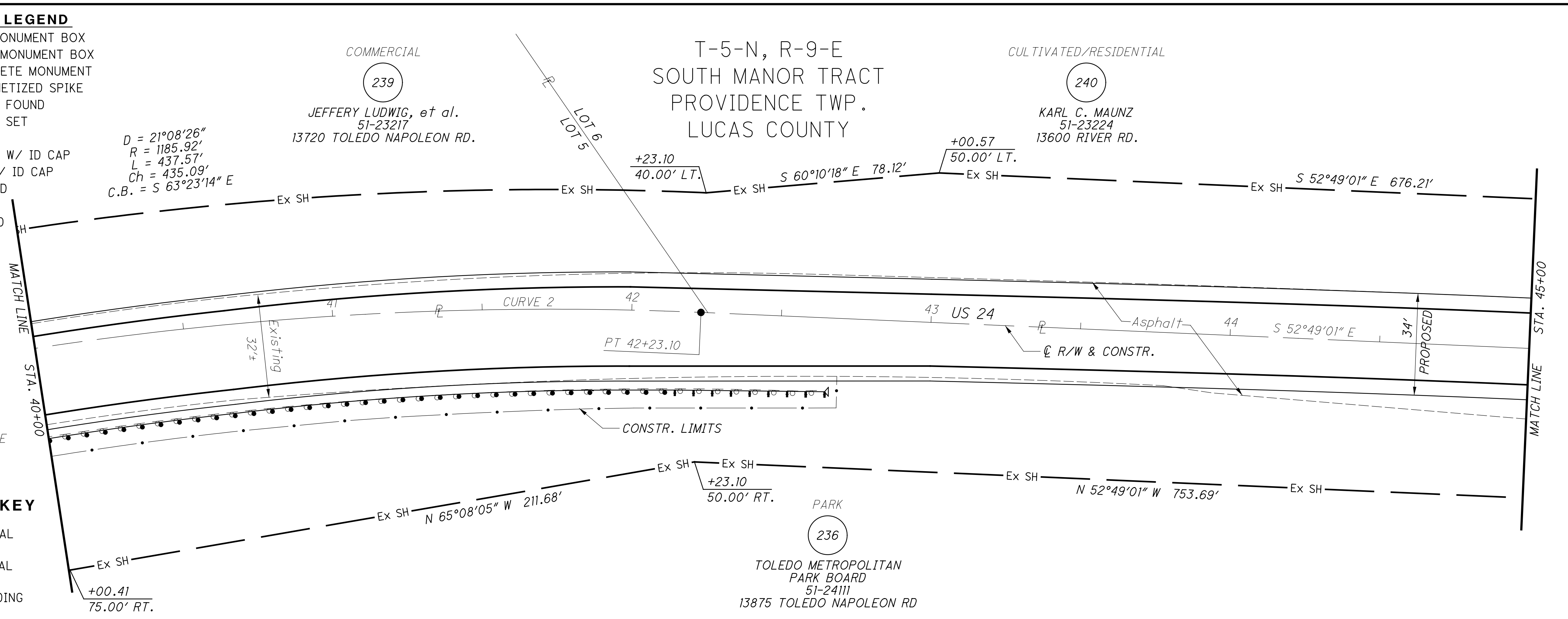
MONUMENT LEGEND

- ☐ EXISTING R/W MONUMENT BOX
- ▣ PROPOSED R/W MONUMENT BOX
- ⊙ EXISTING CONCRETE MONUMENT
- PROPOSED MAGNETIZED SPIKE
- ⚡ RAILROAD SPIKE FOUND
- ✱ RAILROAD SPIKE SET
- I.P.F. IRON PIN FOUND
- ⊙ I.P.F. IRON PIN FOUND W/ ID CAP
- I.P.S. IRON PIN SET W/ ID CAP
- ⊙ I.P.F. IRON PIPE FOUND
- ⊙ I.P.S. IRON PIPE SET
- ⊙ P.K.F. P.K. NAIL FOUND
- P.K.S. P.K. NAIL SET

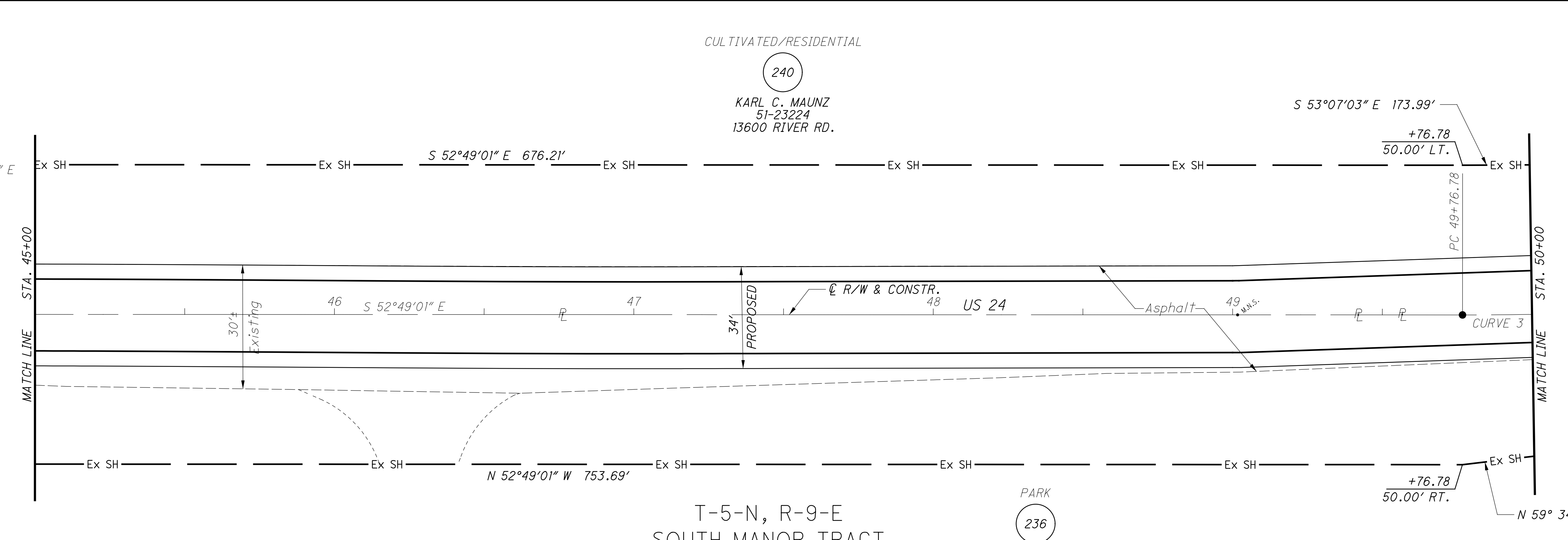
CURVE 2
P.I. = 37+92.86
D = 45°35'30" (RT)
Dc = 5°00'00"
R = 1145.92'
T = 481.60'
L = 911.84'
E = 97.09'
Ch = 887.97'
C.B. = S 75°36'46" E

STRUCTURE KEY

- RESIDENTIAL
- COMMERCIAL
- ▨ OUT-BUILDING



CURVE 3
P.I. = 53+72.09
D = 30°51'24" (LT)
Dc = 4°00'00"
R = 1432.40'
T = 395.31'
L = 771.42'
E = 53.55'
Ch = 762.13'
C.B. = S 68°14'43" E




NOTES
ALL EXISTING AND PROPOSED RIGHT OF WAY SHALL BE REFERENCED FROM THE CENTERLINE OF RIGHT OF WAY AND CONSTRUCTION.

T-5-N, R-9-E
SOUTH MANOR TRACT
PROVIDENCE TWP.
LUCAS COUNTY

PARK
236
TOLEDO METROPOLITAN
PARK BOARD
51-24111
13875 TOLEDO NAPOLEON RD

REV. BY	DATE	DESCRIPTION

DATE COMPLETED JUNE 11, 2012




PID NO. **83984**

R/W DESIGNER SEA R/W REVIEWER KED

RIGHT OF WAY PLAN
STA. 40+00 TO STA. 50+00

HEN-424-12.30
LUC-24-0.00

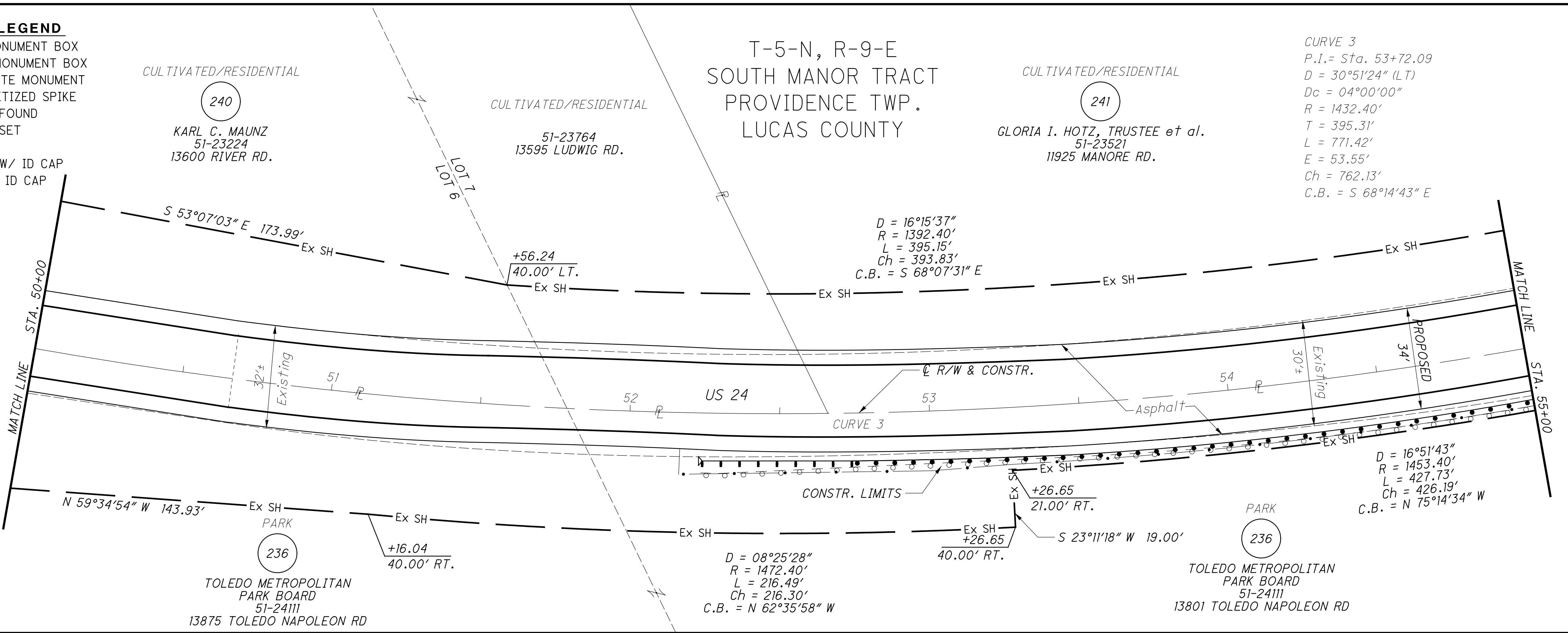
62/128

163
230

M:\10060 (ODOT D2 GES)\Task 2a - HEN LUC 424 24 PID 83984.dgn\Right of Way\Plan Sheets\83984.r06.dgn 8/14/2012 3:13:37 PM tit

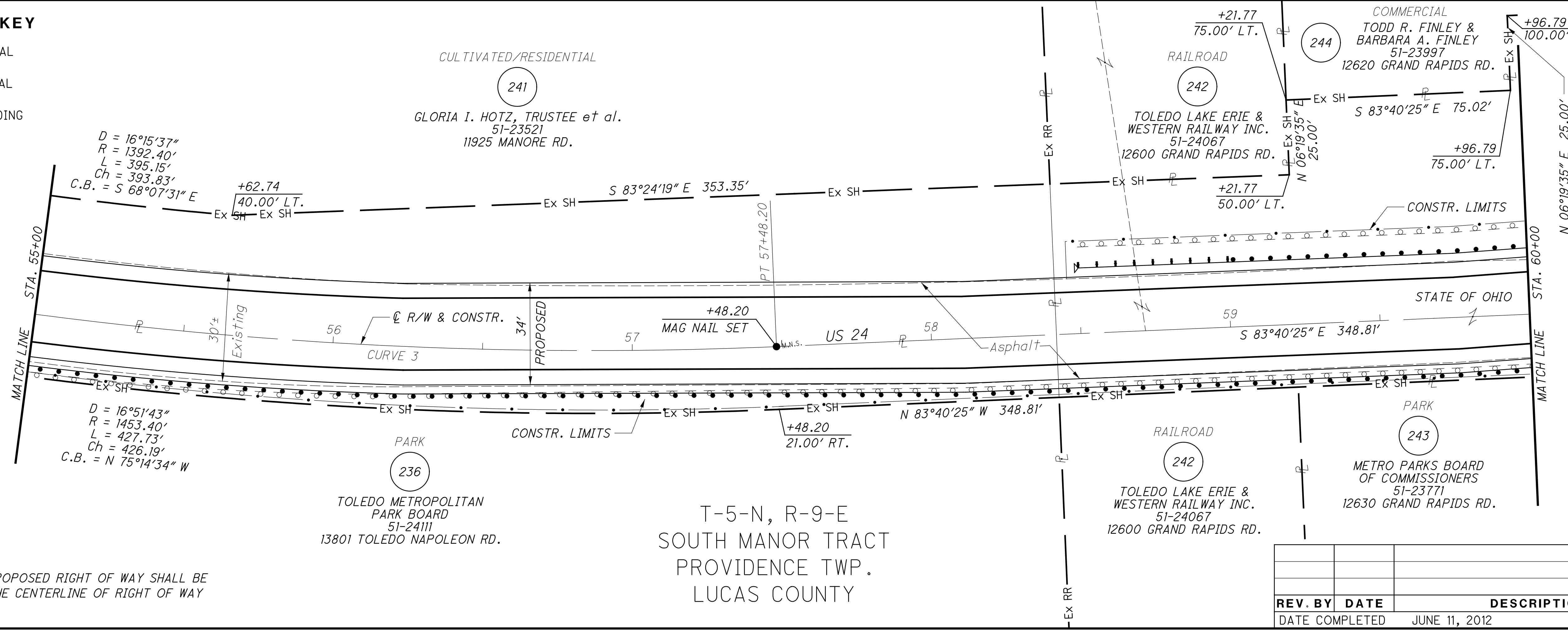
MONUMENT LEGEND

- ☐ EXISTING R/W MONUMENT BOX
- ▣ PROPOSED R/W MONUMENT BOX
- EXISTING CONCRETE MONUMENT
- ⦿ PROPOSED MAGNETIZED SPIKE
- ⚡ RAILROAD SPIKE FOUND
- ⚡ RAILROAD SPIKE SET
- I.P.F. IRON PIN FOUND
- I.P.F. IRON PIN FOUND W/ ID CAP
- I.P.S. IRON PIN SET W/ ID CAP
- I.P.F. IRON PIPE FOUND
- I.P.S. IRON PIPE SET
- P.K.F. P.K. NAIL FOUND
- P.K.S. P.K. NAIL SET



STRUCTURE KEY

- RESIDENTIAL
- COMMERCIAL
- ▨ OUT-BUILDING



NOTES
 ALL EXISTING AND PROPOSED RIGHT OF WAY SHALL BE REFERENCED FROM THE CENTERLINE OF RIGHT OF WAY AND CONSTRUCTION.

CURVE 3
 P.I. = Sta. 53+72.09
 D = 30°51'24" (LT)
 Dc = 04°00'00"
 R = 1432.40'
 T = 395.31'
 L = 771.42'
 E = 53.55'
 Ch = 762.13'
 C.B. = S 68°14'43" E

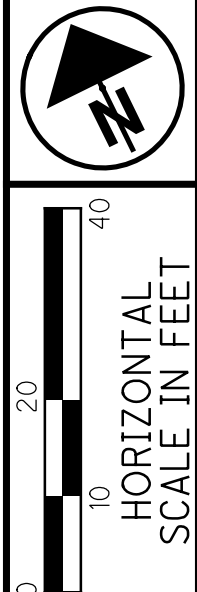
D = 16°15'37"
 R = 1392.40'
 L = 395.15'
 Ch = 393.83'
 C.B. = S 68°07'31" E

D = 16°51'43"
 R = 1453.40'
 L = 427.73'
 Ch = 426.19'
 C.B. = N 75°14'34" W

D = 08°25'28"
 R = 1472.40'
 L = 216.49'
 Ch = 216.30'
 C.B. = N 62°35'58" W

D = 16°15'37"
 R = 1392.40'
 L = 395.15'
 Ch = 393.83'
 C.B. = S 68°07'31" E

D = 16°51'43"
 R = 1453.40'
 L = 427.73'
 Ch = 426.19'
 C.B. = N 75°14'34" W



PID NO. **83984**
 R/W DESIGNER SEA
 R/W REVIEWER KED

RIGHT OF WAY PLAN
STA. 50+00 TO STA. 60+00

HEN-424-12.30
LUC-24-0.00

63/128

164
 230

REV. BY	DATE	DESCRIPTION

DATE COMPLETED JUNE 11, 2012

T-5-N, R-9-E
 SOUTH MANOR TRACT
 PROVIDENCE TWP.
 LUCAS COUNTY

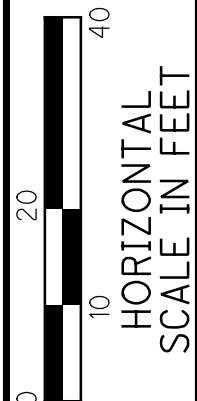
STRUCTURE KEY

- RESIDENTIAL
- COMMERCIAL
- OUT-BUILDING

MONUMENT LEGEND

- EXISTING R/W MONUMENT BOX
- PROPOSED R/W MONUMENT BOX
- EXISTING CONCRETE MONUMENT
- PROPOSED MAGNETIZED SPIKE
- RAILROAD SPIKE FOUND
- RAILROAD SPIKE SET
- I.R.P.F. IRON PIN FOUND
- I.R.P.F. IRON PIN FOUND W/ ID CAP
- I.R.P.S. IRON PIN SET W/ ID CAP
- I.R.P. IRON PIPE FOUND
- I.R.P.S. IRON PIPE SET
- P.K.F. P.K. NAIL FOUND
- P.K.S. P.K. NAIL SET

T-5-N, R-9-E
SOUTH MANOR TRACT
PROVIDENCE TWP.
LUCAS COUNTY



PID NO. **83984**

R/W DESIGNER SEA R/W REVIEWER KED

RIGHT OF WAY PLAN
STA. 60+00 TO STA. 70+00

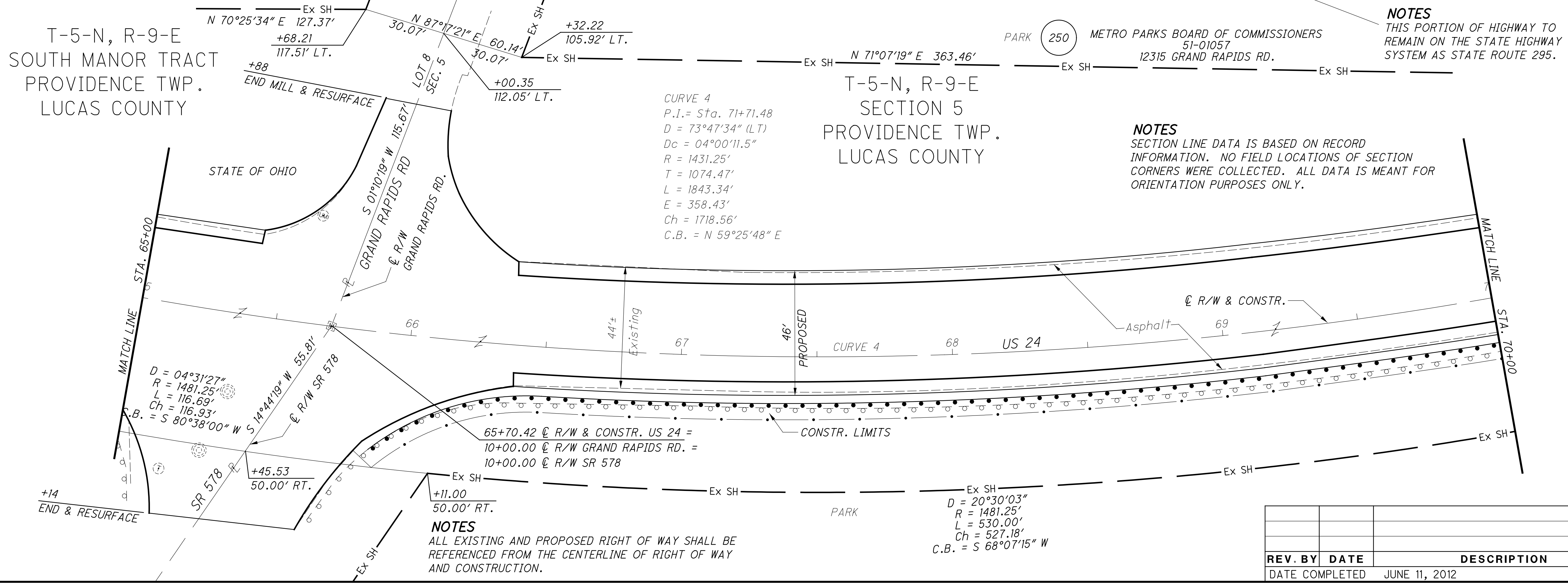
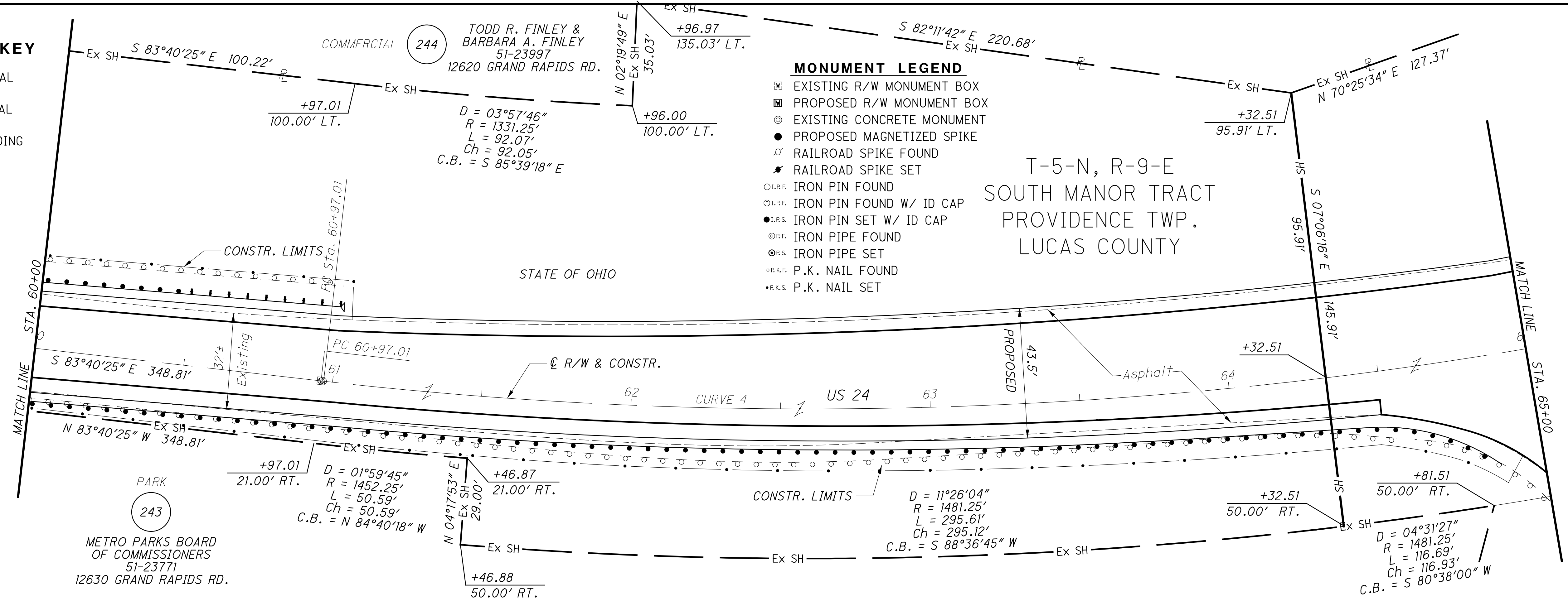
HEN-424-12.30
LUC-24-0.00

64/128
165
230

REV. BY	DATE	DESCRIPTION

DATE COMPLETED JUNE 11, 2012

M:\10060 (ODOT D2 GES)\Task_2a - HEN LUC 424 24 PID 83984.dgn\Right of Way\Plan Sheets\83984r07.dgn 8/15/2012 1:44:39 PM tit



NOTES
THIS PORTION OF HIGHWAY TO REMAIN ON THE STATE HIGHWAY SYSTEM AS STATE ROUTE 295.

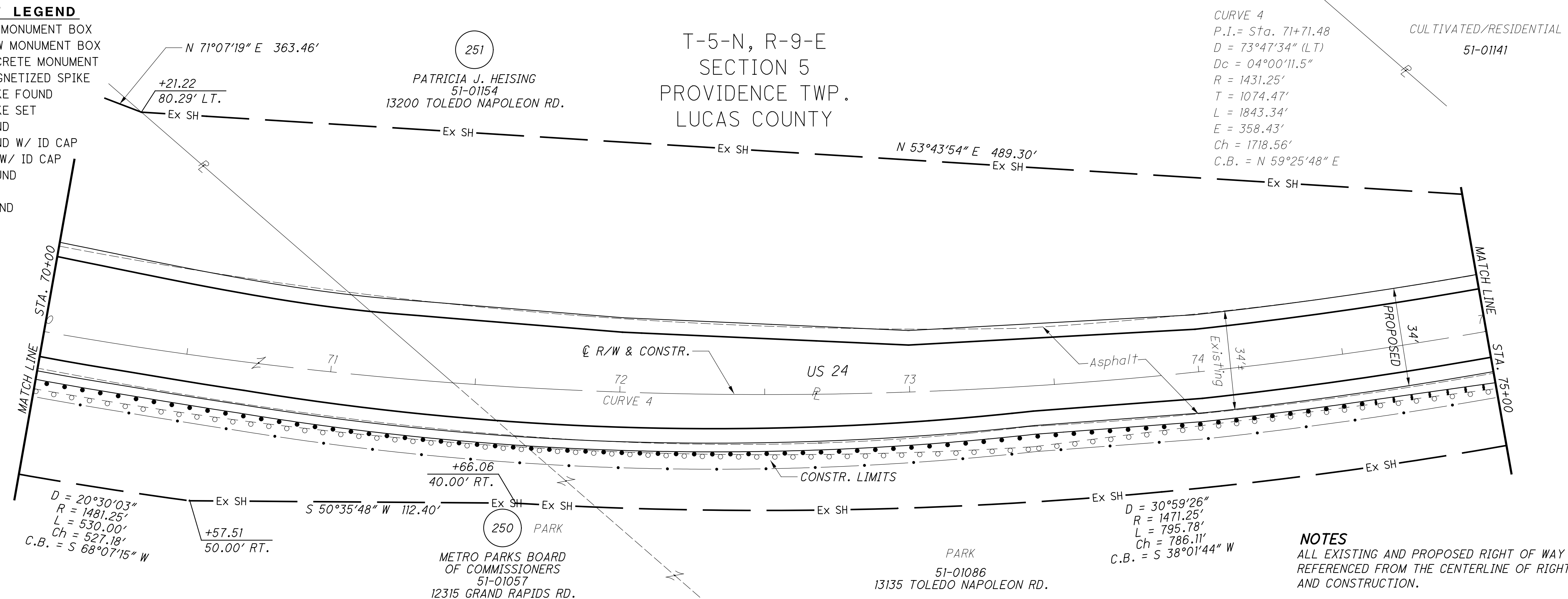
NOTES
SECTION LINE DATA IS BASED ON RECORD INFORMATION. NO FIELD LOCATIONS OF SECTION CORNERS WERE COLLECTED. ALL DATA IS MEANT FOR ORIENTATION PURPOSES ONLY.

NOTES
ALL EXISTING AND PROPOSED RIGHT OF WAY SHALL BE REFERENCED FROM THE CENTERLINE OF RIGHT OF WAY AND CONSTRUCTION.

MONUMENT LEGEND

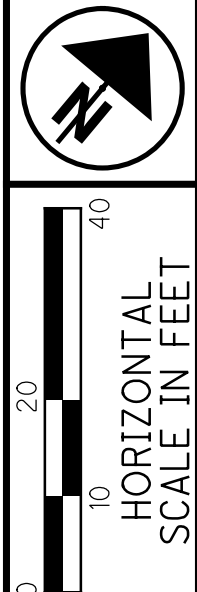
- EXISTING R/W MONUMENT BOX
- PROPOSED R/W MONUMENT BOX
- EXISTING CONCRETE MONUMENT
- PROPOSED MAGNETIZED SPIKE
- RAILROAD SPIKE FOUND
- RAILROAD SPIKE SET
- IRON PIN FOUND
- IRON PIN FOUND W/ ID CAP
- IRON PIN SET W/ ID CAP
- IRON PIPE FOUND
- IRON PIPE SET
- P.K. NAIL FOUND
- P.K. NAIL SET

M:\10060 (ODOT D2 GES)\Task 2a - HEN LUC 424 24 PID 83984.dgn\Right of Way\Plan Sheets\83984r.d08.dgn 8/14/2012 4:01:02 PM tit



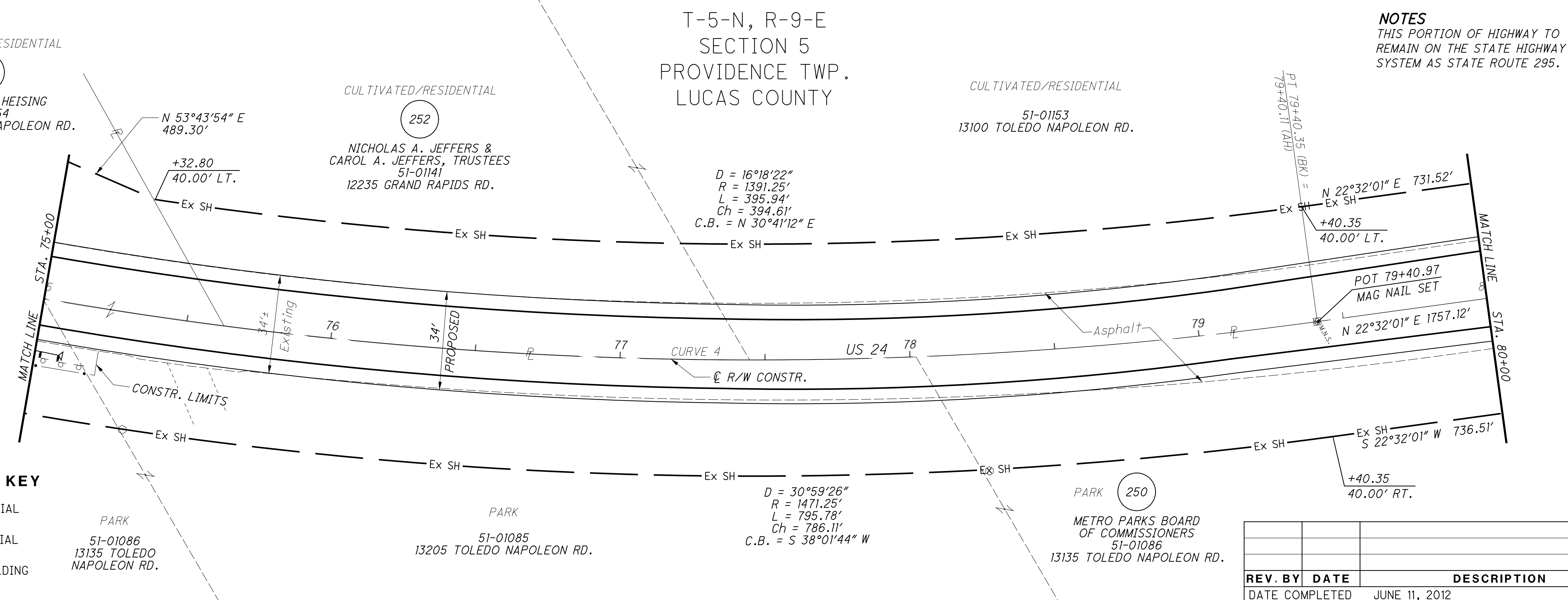
CURVE 4
 P.I. = Sta. 71+71.48
 D = 73°47'34" (LT)
 Dc = 04°00'11.5"
 R = 1431.25'
 T = 1074.47'
 L = 1843.34'
 E = 358.43'
 Ch = 1718.56'
 C.B. = N 59°25'48" E

NOTES
 ALL EXISTING AND PROPOSED RIGHT OF WAY SHALL BE REFERENCED FROM THE CENTERLINE OF RIGHT OF WAY AND CONSTRUCTION.




PID NO. **83984**
 R/W DESIGNER SEA
 R/W REVIEWER KED

T-5-N, R-9-E
 SECTION 5
 PROVIDENCE TWP.
 LUCAS COUNTY



NOTES
 THIS PORTION OF HIGHWAY TO REMAIN ON THE STATE HIGHWAY SYSTEM AS STATE ROUTE 295.



STRUCTURE KEY

- RESIDENTIAL
- COMMERCIAL
- OUT-BUILDING

REV. BY	DATE	DESCRIPTION

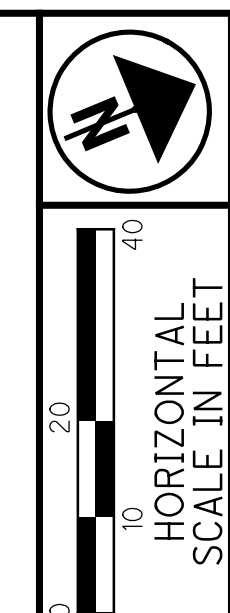
DATE COMPLETED JUNE 11, 2012

RIGHT OF WAY PLAN
STA. 70+00 TO STA. 80+00

HEN-424-12.30
LUC-24-0.00

65/128
 166
 230

M:\10060 (ODOT D2 GES)\Task 2a - HEN LUC 424 - Right of Way\Plan Sheets\83984.r09.dgn 8/14/2012 4:05:43 PM tit



R/W DESIGNER SEA
R/W REVIEWER KED
PID NO. 83984

RIGHT OF WAY PLAN
STA. 80+00 TO STA. 90+00

HEN-424-12.30
LUC-24-0.00

66/128
167
230

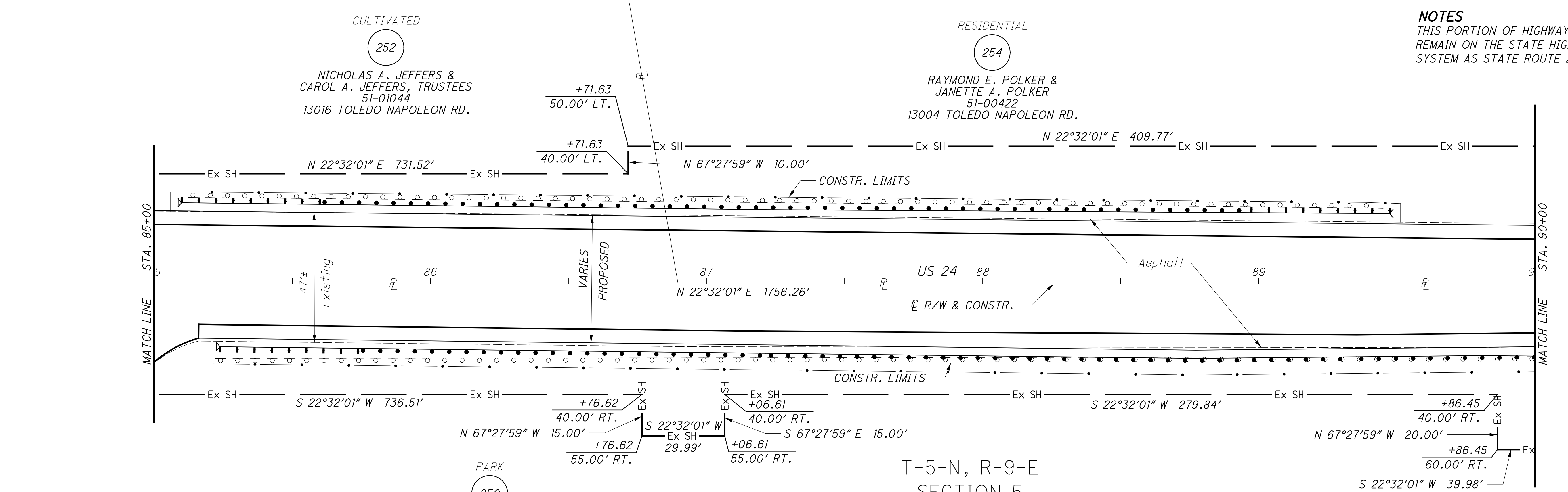
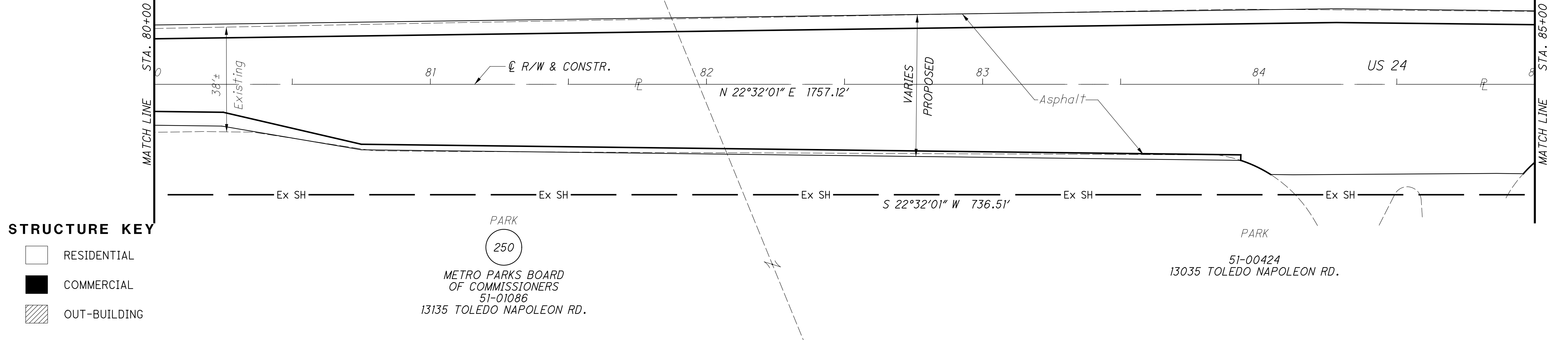
MONUMENT LEGEND

- EXISTING R/W MONUMENT BOX
- ▣ PROPOSED R/W MONUMENT BOX
- EXISTING CONCRETE MONUMENT
- PROPOSED MAGNETIZED SPIKE
- ⊙ RAILROAD SPIKE FOUND
- ✱ RAILROAD SPIKE SET
- I.P.F. IRON PIN FOUND
- ⊙ I.P.F. IRON PIN FOUND W/ ID CAP
- I.P.S. IRON PIN SET W/ ID CAP
- ⊙ I.P.F. IRON PIPE FOUND
- ⊙ I.P.S. IRON PIPE SET
- ⊙ P.K.F. P.K. NAIL FOUND
- ⊙ P.K.S. P.K. NAIL SET

STRUCTURE KEY

- RESIDENTIAL
- COMMERCIAL
- ▨ OUT-BUILDING

T-5-N, R-9-E
SECTION 5
PROVIDENCE TWP.
LUCAS COUNTY



NOTES
THIS PORTION OF HIGHWAY TO REMAIN ON THE STATE HIGHWAY SYSTEM AS STATE ROUTE 295.

NOTES
ALL EXISTING AND PROPOSED RIGHT OF WAY SHALL BE REFERENCED FROM THE CENTERLINE OF RIGHT OF WAY AND CONSTRUCTION.

T-5-N, R-9-E
SECTION 5
PROVIDENCE TWP.
LUCAS COUNTY

REV. BY	DATE	DESCRIPTION
DATE COMPLETED		JUNE 11, 2012

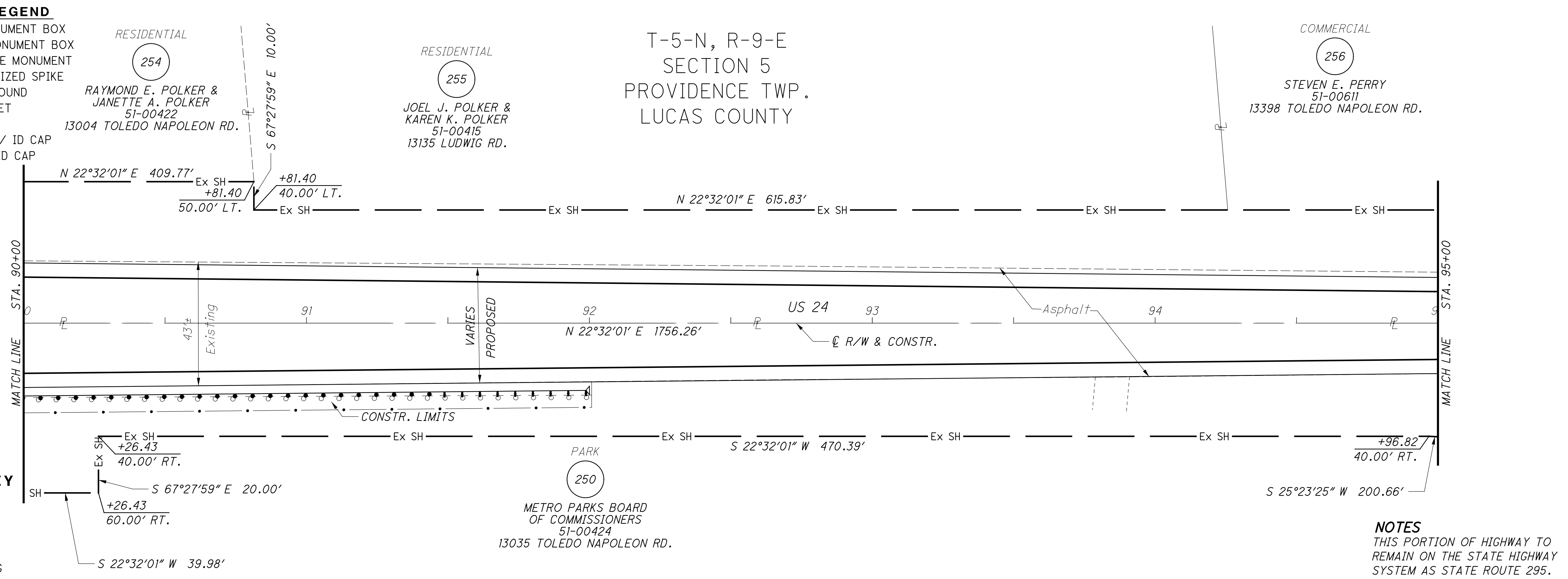
M:\10060 (ODOT D2 GES)\Task 2a - HEN LUC 424 24 PID 83984.dgn\Right of Way\Plan Sheets\83984.r10.dgn 8/14/2012 4:06:16 PM tit

MONUMENT LEGEND

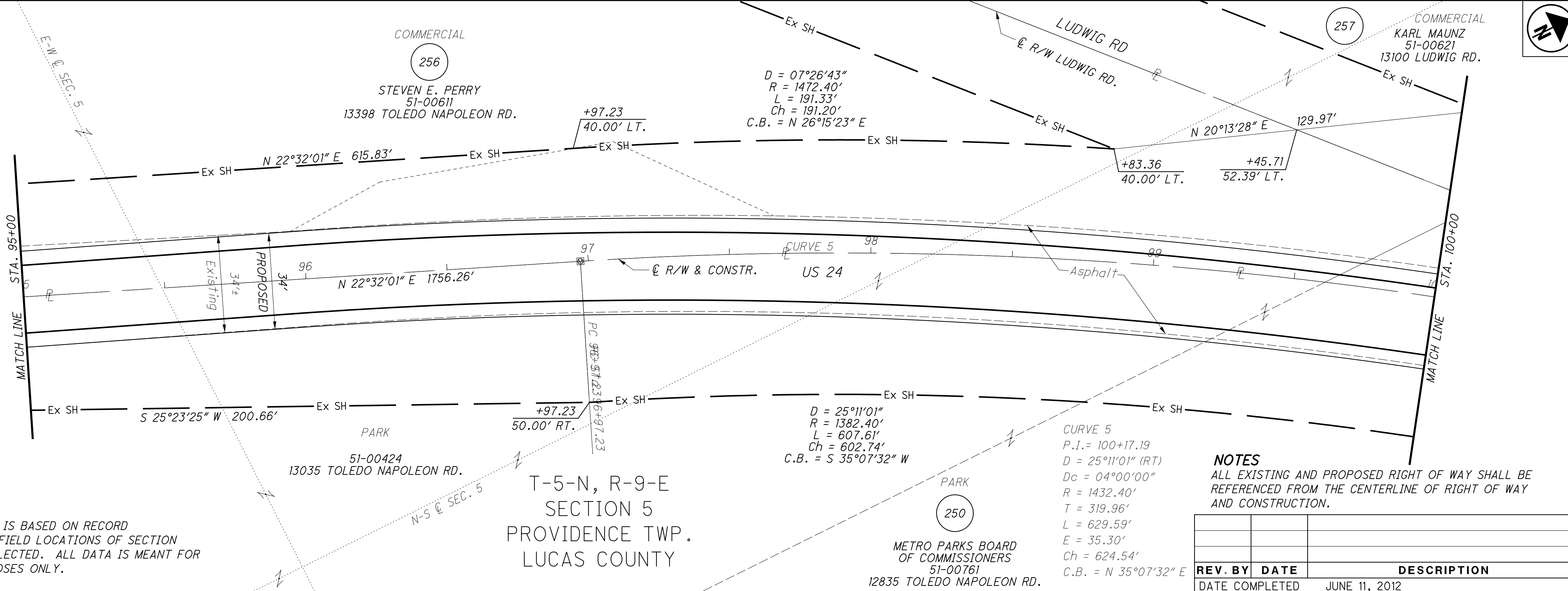
- EXISTING R/W MONUMENT BOX
- PROPOSED R/W MONUMENT BOX
- EXISTING CONCRETE MONUMENT
- PROPOSED MAGNETIZED SPIKE
- RAILROAD SPIKE FOUND
- RAILROAD SPIKE SET
- IRON PIN FOUND
- IRON PIN FOUND W/ ID CAP
- IRON PIN SET W/ ID CAP
- IRON PIPE FOUND
- IRON PIPE SET
- P.K. NAIL FOUND
- P.K. NAIL SET

STRUCTURE KEY

- RESIDENTIAL
- COMMERCIAL
- OUT-BUILDING



NOTES
THIS PORTION OF HIGHWAY TO REMAIN ON THE STATE HIGHWAY SYSTEM AS STATE ROUTE 295.



NOTES
SECTION LINE DATA IS BASED ON RECORD INFORMATION. NO FIELD LOCATIONS OF SECTION CORNERS WERE COLLECTED. ALL DATA IS MEANT FOR ORIENTATION PURPOSES ONLY.

NOTES
ALL EXISTING AND PROPOSED RIGHT OF WAY SHALL BE REFERENCED FROM THE CENTERLINE OF RIGHT OF WAY AND CONSTRUCTION.

REV. BY	DATE	DESCRIPTION
DATE COMPLETED		JUNE 11, 2012



PID NO. **83984**

R/W DESIGNER SEA
R/W REVIEWER KED

RIGHT OF WAY PLAN
STA. 90+00 TO STA. 100+00

HEN-424-12.30
LUC-24-0.00

67/128

168
230

M:\10060 (ODOT D2 GES)\Task 2a - HEN LUC 424 24 PID 83984.dgn\Right of Way\Plan Sheets\83984rd11.dgn 8/14/2012 4:06:53 PM tit

CURVE 5
 P.I. Sta. 100+17.19
 D = 25°11'01" (RT)
 Dc = 04°00'00"
 R = 1432.40'
 T = 319.96'
 L = 629.59'
 E = 35.30'
 Ch = 624.54'
 C.B. = N 35°07'32" E

256
 STEVEN E. PERRY
 51-00611
 13398 TOLEDO
 NAPOLEON RD.

257
 COMMERCIAL
 KARL MAUNZ
 51-00621
 13100 LUDWIG RD.

T-5-N, R-9-E
 SECTION 5
 PROVIDENCE TWP.
 LUCAS COUNTY

RESIDENTIAL
 263
 CHRISTINE M. BORER
 GONZALES, et al.
 51-00192
 13050 RIVER RD.

STRUCTURE KEY

- RESIDENTIAL
- COMMERCIAL
- OUT-BUILDING

MONUMENT LEGEND

- EXISTING R/W MONUMENT BOX
- PROPOSED R/W MONUMENT BOX
- EXISTING CONCRETE MONUMENT
- PROPOSED MAGNETIZED SPIKE
- RAILROAD SPIKE FOUND
- RAILROAD SPIKE SET
- IRON PIN FOUND
- IRON PIN FOUND W/ ID CAP
- IRON PIN SET W/ ID CAP
- IRON PIPE FOUND
- IRON PIPE SET
- P.K. NAIL FOUND
- P.K. NAIL SET

RESIDENTIAL
 263
 CHRISTINE M. BORER
 GONZALES, et al.
 51-00192
 13050 RIVER RD.

CULTIVATED
 264
 CHRISTINE M. BORER
 51-00196
 13050 US 24

250
 PARK
 METRO PARKS BOARD
 OF COMMISSIONERS
 51-00761
 12835 TOLEDO NAPOLEON RD.

T-5-N, R-9-E
 SECTION 5
 PROVIDENCE TWP.
 LUCAS COUNTY

NOTES
 ALL EXISTING AND PROPOSED RIGHT OF WAY SHALL BE REFERENCED FROM THE CENTERLINE OF RIGHT OF WAY AND CONSTRUCTION.

NOTES
 THIS PORTION OF HIGHWAY TO REMAIN ON THE STATE HIGHWAY SYSTEM AS STATE ROUTE 295.

REV. BY	DATE	DESCRIPTION

DATE COMPLETED JUNE 11, 2012

RIGHT OF WAY PLAN
STA. 100+00 TO STA. 110+00

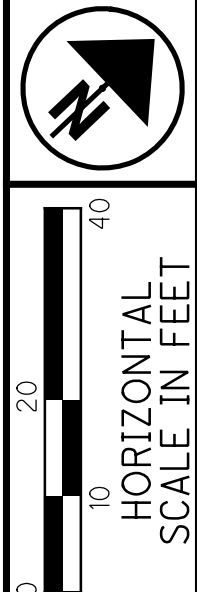
PID NO. **83984**

R/W DESIGNER SEA R/W REVIEWER KED

HEN-424-12.30
 LUC-24-0.00

68/128

169
 230



M:\10060 (ODOT D2 GES)\Task 2a - HEN LUC 424 24 PID 83984\dgn\Right of Way\Plan Sheets\83984.r12.dgn 8/14/2012 4:07:23 PM tit

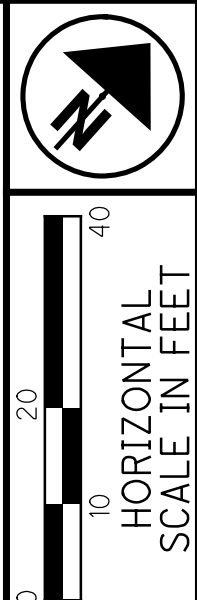
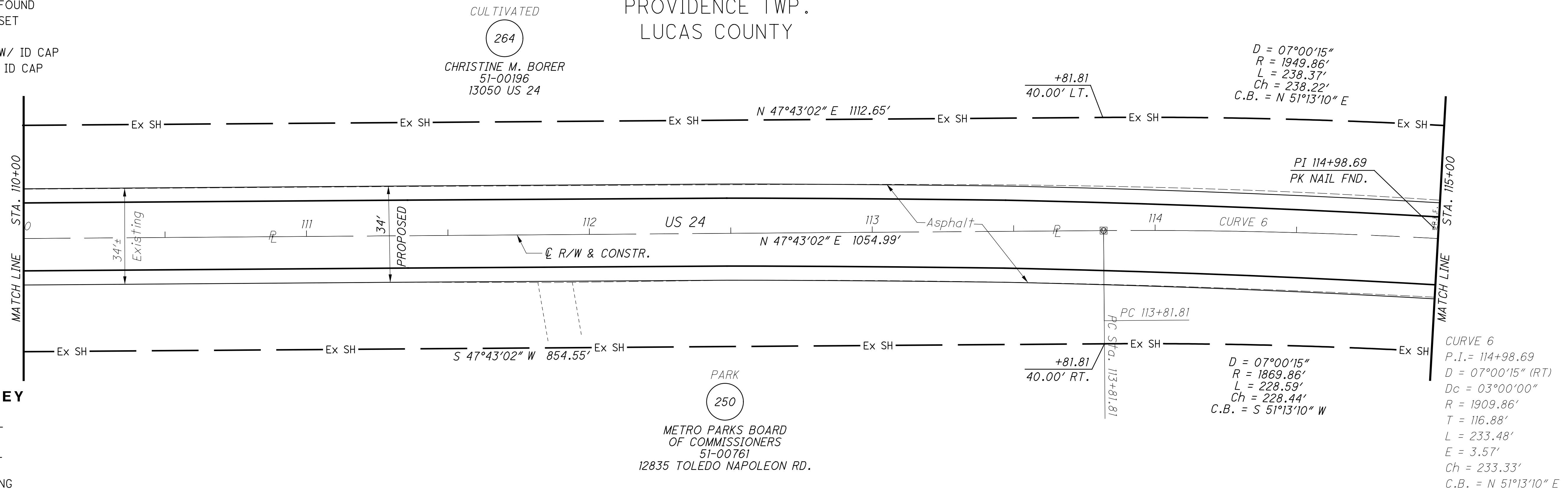
MONUMENT LEGEND

- ▣ EXISTING R/W MONUMENT BOX
- ▣ PROPOSED R/W MONUMENT BOX
- ⊙ EXISTING CONCRETE MONUMENT
- PROPOSED MAGNETIZED SPIKE
- ✕ RAILROAD SPIKE FOUND
- ✕ RAILROAD SPIKE SET
- I.P.F. IRON PIN FOUND
- I.P.F. IRON PIN FOUND W/ ID CAP
- I.P.S. IRON PIN SET W/ ID CAP
- I.P.F. IRON PIPE FOUND
- I.P.S. IRON PIPE SET
- P.K.F. P.K. NAIL FOUND
- P.K.S. P.K. NAIL SET

STRUCTURE KEY

- RESIDENTIAL
- COMMERCIAL
- ▨ OUT-BUILDING

T-5-N, R-9-E
SECTION 5
PROVIDENCE TWP.
LUCAS COUNTY



PID NO. **83984**

R/W DESIGNER SEA R/W REVIEWER KED

RIGHT OF WAY PLAN
STA. 110+00 TO STA. 120+00

HEN-424-12.30
LUC-24-0.00

69/128

170
230

NOTES
THIS PORTION OF HIGHWAY TO REMAIN ON THE STATE HIGHWAY SYSTEM AS STATE ROUTE 295.

NOTES
ALL EXISTING AND PROPOSED RIGHT OF WAY SHALL BE REFERENCED FROM THE CENTERLINE OF RIGHT OF WAY AND CONSTRUCTION.

REV. BY	DATE	DESCRIPTION

DATE COMPLETED JUNE 11, 2012

M:\10060 (ODOT D2 GES)\Task 2a - HEN LUC 424 24 PID 83984.dgn\Right of Way\Plan Sheets\83984.rdl3.dgn 8/14/2012 4:07:55 PM tit

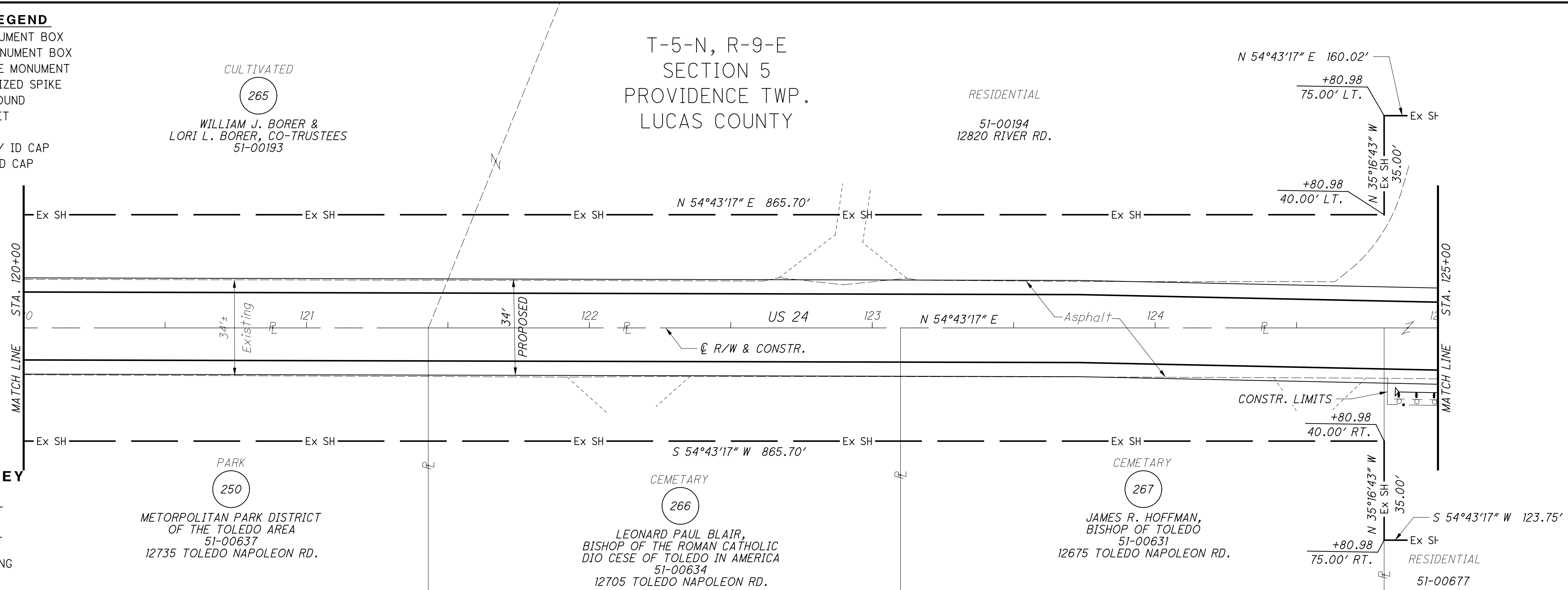
MONUMENT LEGEND

- ☐ EXISTING R/W MONUMENT BOX
- ▣ PROPOSED R/W MONUMENT BOX
- ⊙ EXISTING CONCRETE MONUMENT
- PROPOSED MAGNETIZED SPIKE
- ⊗ RAILROAD SPIKE FOUND
- ✱ RAILROAD SPIKE SET
- I.P.F. IRON PIN FOUND
- ⊙ I.P.F. IRON PIN FOUND W/ ID CAP
- I.P.S. IRON PIN SET W/ ID CAP
- ⊙ I.P.F. IRON PIPE FOUND
- ⊙ I.P.S. IRON PIPE SET
- R.K.F. P.K. NAIL FOUND
- R.K.S. P.K. NAIL SET

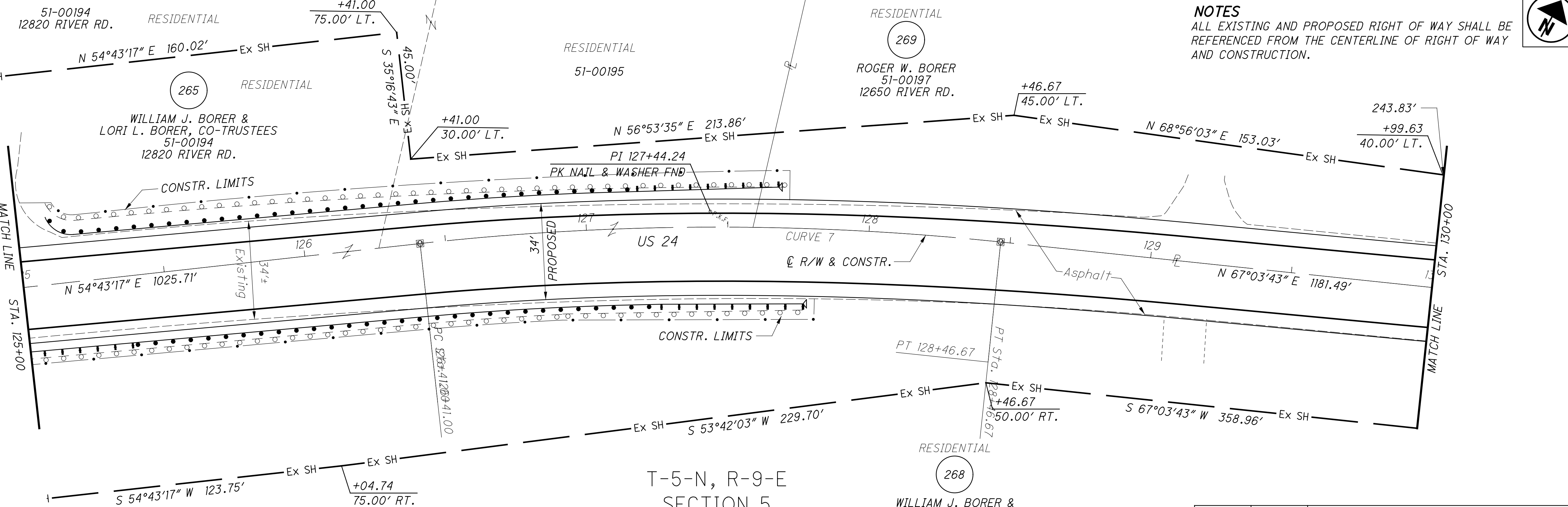
STRUCTURE KEY

- ☐ RESIDENTIAL
- COMMERCIAL
- ▨ OUT-BUILDING

T-5-N, R-9-E
SECTION 5
PROVIDENCE TWP.
LUCAS COUNTY



CURVE 7
 P.I. = 127+44.24
 D = 12°20'25" (RT)
 Dc = 06°00'00"
 R = 954.93'
 T = 103.24'
 L = 205.67'
 E = 5.56'
 Ch = 205.28'
 C.B. = N 60°53'30" E



NOTES
 THIS PORTION OF HIGHWAY TO
 REMAIN ON THE STATE HIGHWAY
 SYSTEM AS STATE ROUTE 295.

NOTES
 ALL EXISTING AND PROPOSED RIGHT OF WAY SHALL BE
 REFERENCED FROM THE CENTERLINE OF RIGHT OF WAY
 AND CONSTRUCTION.

T-5-N, R-9-E
SECTION 5
PROVIDENCE TWP.
LUCAS COUNTY

WILLIAM J. BORER &
LORI L. BORER, CO-TRUSTEES
51-00677
12645 TOLEDO NAPOLEON RD.

REV. BY	DATE	DESCRIPTION
DATE COMPLETED		JUNE 11, 2012

RIGHT OF WAY PLAN
STA. 120+00 TO STA. 130+00

HEN-424-12.30
LUC-24-0.00

70/128

171
230

PID NO. **83984**

R/W DESIGNER SEA R/W REVIEWER KED

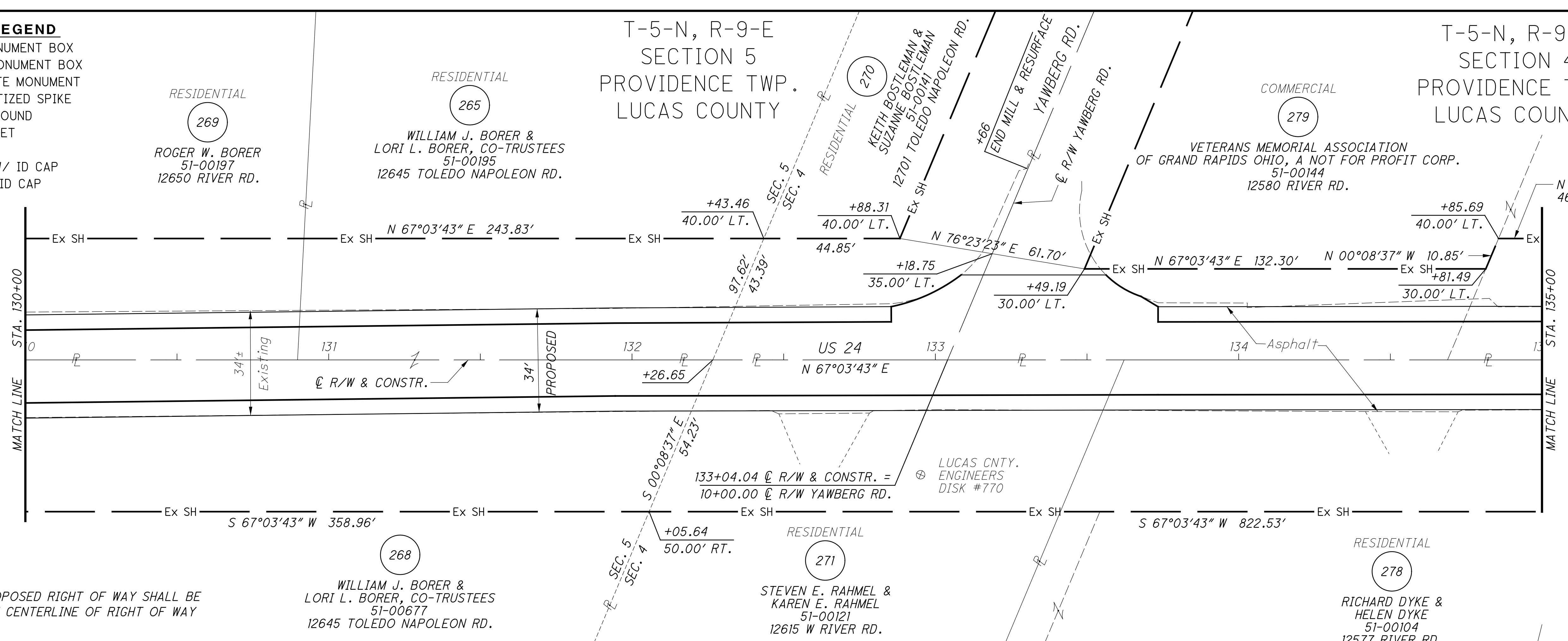
M:\10060 (ODOT D2 GES)\Task 2a - HEN LUC 424 24 PID 83984.dgn\Right of Way\Plan Sheets\83984.rdl4.dgn 8/14/2012 4:08:27 PM ttt

MONUMENT LEGEND

- ☐ EXISTING R/W MONUMENT BOX
- ▣ PROPOSED R/W MONUMENT BOX
- ⊙ EXISTING CONCRETE MONUMENT
- PROPOSED MAGNETIZED SPIKE
- ⚡ RAILROAD SPIKE FOUND
- ⚡ RAILROAD SPIKE SET
- I.P.F. IRON PIN FOUND
- ⊙ I.P.F. IRON PIN FOUND W/ ID CAP
- I.P.S. IRON PIN SET W/ ID CAP
- ⊙ I.P. IRON PIPE FOUND
- ⊙ I.P.S. IRON PIPE SET
- ⊙ P.K.F. P.K. NAIL FOUND
- ⊙ P.K.S. P.K. NAIL SET

T-5-N, R-9-E
SECTION 5
PROVIDENCE TWP.
LUCAS COUNTY

T-5-N, R-9-E
SECTION 4
PROVIDENCE TWP.
LUCAS COUNTY



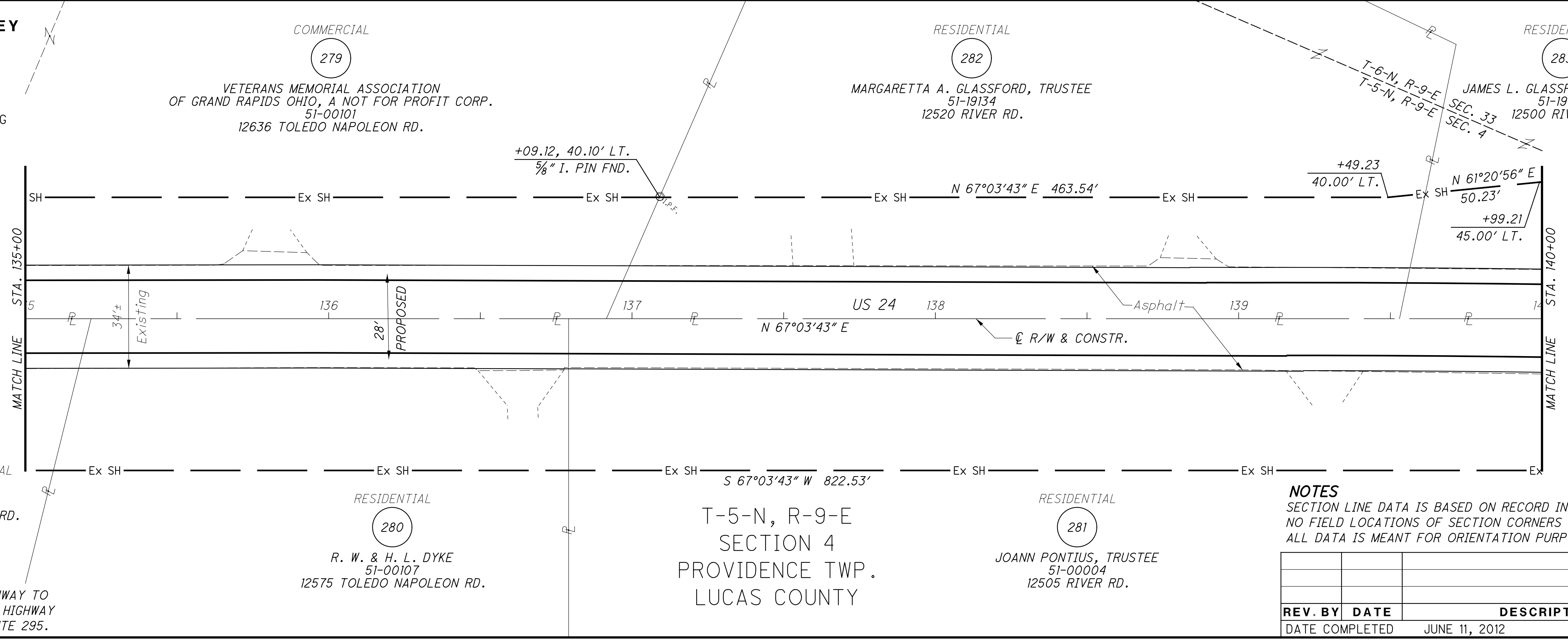
NOTES

ALL EXISTING AND PROPOSED RIGHT OF WAY SHALL BE REFERENCED FROM THE CENTERLINE OF RIGHT OF WAY AND CONSTRUCTION.

STRUCTURE KEY

- ☐ RESIDENTIAL
- COMMERCIAL
- ▨ OUT-BUILDING

T-5-N, R-9-E
SECTION 4
PROVIDENCE TWP.
LUCAS COUNTY




NOTES

THIS PORTION OF HIGHWAY TO REMAIN ON THE STATE HIGHWAY SYSTEM AS STATE ROUTE 295.

NOTES

SECTION LINE DATA IS BASED ON RECORD INFORMATION. NO FIELD LOCATIONS OF SECTION CORNERS WERE COLLECTED. ALL DATA IS MEANT FOR ORIENTATION PURPOSES ONLY.

REV. BY	DATE	DESCRIPTION
DATE COMPLETED		JUNE 11, 2012



PID NO. **83984**

R/W DESIGNER SEA R/W REVIEWER KED


RIGHT OF WAY PLAN

STA. 130+00 TO STA. 140+00

HEN-424-12.30
LUC-24-0.00

71/128

172
230



M:\10060 (ODOT D2 GES)\Task 2a - HEN LUC 424 24 PID 83984.dgn\Right of Way\Plan Sheets\83984.rdi5.dgn 8/14/2012 4:09:06 PM tit

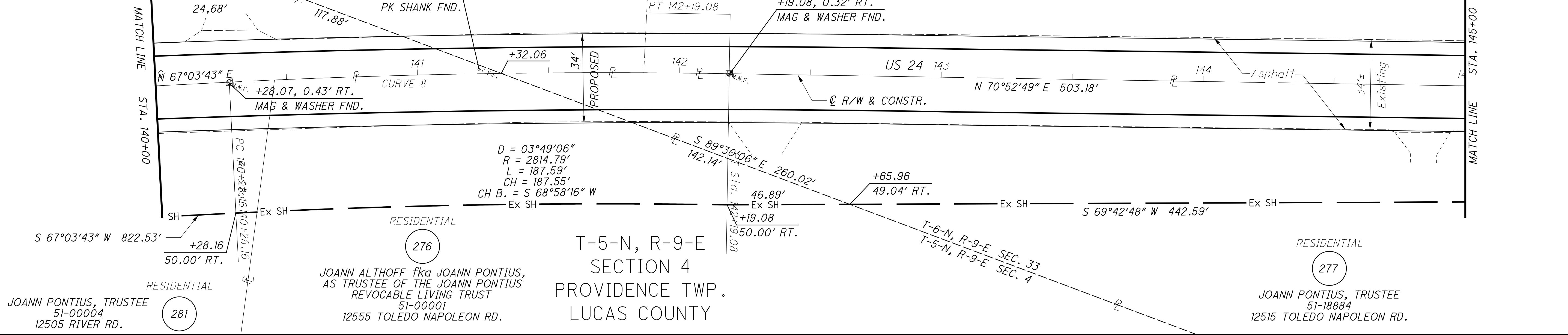
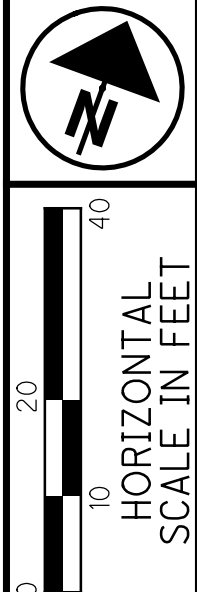
MONUMENT LEGEND

- ☐ EXISTING R/W MONUMENT BOX
- ▣ PROPOSED R/W MONUMENT BOX
- ⊙ EXISTING CONCRETE MONUMENT
- PROPOSED MAGNETIZED SPIKE
- ⚡ RAILROAD SPIKE FOUND
- ⚡ RAILROAD SPIKE SET
- I.R.F. IRON PIN FOUND
- ⊖ I.R.F. IRON PIN FOUND W/ ID CAP
- I.R.S. IRON PIN SET W/ ID CAP
- ⊖ I.R.F. IRON PIPE FOUND
- ⊖ I.R.S. IRON PIPE SET
- ⊖ P.K.F. P.K. NAIL FOUND
- ⊖ P.K.S. P.K. NAIL SET

NOTES

SECTION LINE DATA IS BASED ON RECORD INFORMATION. NO FIELD LOCATIONS OF SECTION CORNERS WERE COLLECTED. ALL DATA IS MEANT FOR ORIENTATION PURPOSES ONLY.

CURVE 8
 P.I. = 141+23.66
 D = 03°49'06" (RT)
 Dc = 02°00'00"
 R = 2864.79'
 T = 95.49'
 L = 190.92'
 E = 1.59'
 Ch = 190.88'
 C.B. = N 68°58'16" E

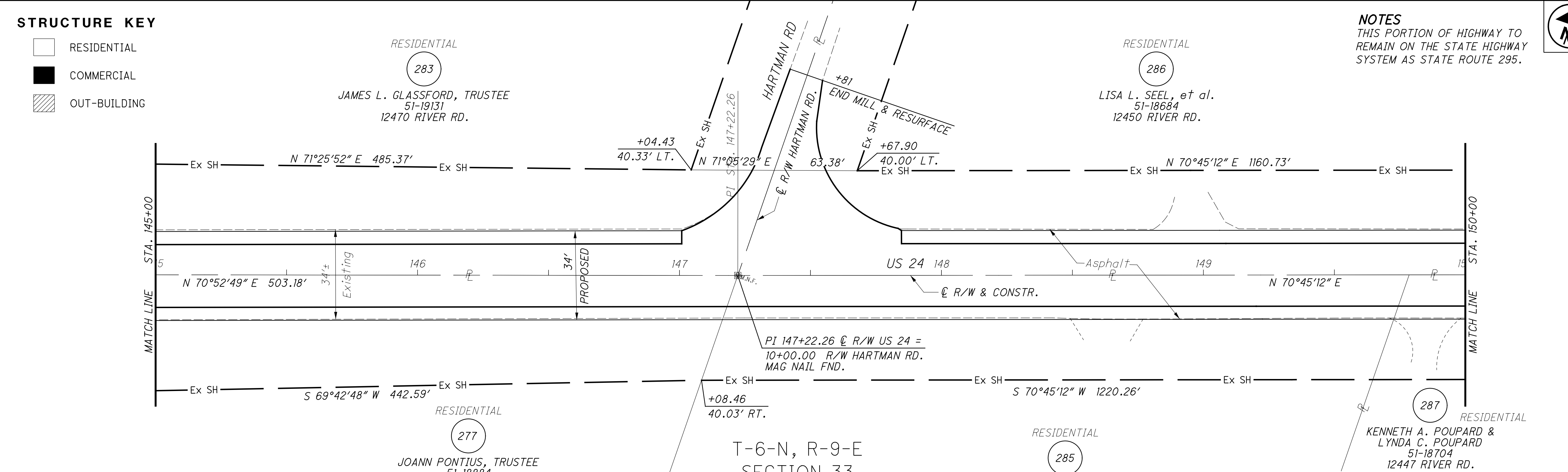



STRUCTURE KEY

- RESIDENTIAL
- COMMERCIAL
- ▨ OUT-BUILDING

NOTES

THIS PORTION OF HIGHWAY TO REMAIN ON THE STATE HIGHWAY SYSTEM AS STATE ROUTE 295.



NOTES
 ALL EXISTING AND PROPOSED RIGHT OF WAY SHALL BE REFERENCED FROM THE CENTERLINE OF RIGHT OF WAY AND CONSTRUCTION.

REV. BY	DATE	DESCRIPTION

PID NO.
83984

R/W DESIGNER
SEA
R/W REVIEWER
KED

RIGHT OF WAY PLAN
STA. 140+00 TO STA. 150+00

HEN-424-12.30
LUC-24-0.00

72/128

173
230

MONUMENT LEGEND

- ◻ EXISTING R/W MONUMENT BOX
- ◻ PROPOSED R/W MONUMENT BOX
- ⊙ EXISTING CONCRETE MONUMENT
- PROPOSED MAGNETIZED SPIKE
- ⊙ RAILROAD SPIKE FOUND
- ✖ RAILROAD SPIKE SET
- I.P.F. IRON PIN FOUND
- ⊙ I.P.F. IRON PIN FOUND W/ ID CAP
- I.P.S. IRON PIN SET W/ ID CAP
- ⊙ R.F. IRON PIPE FOUND
- ⊙ R.S. IRON PIPE SET
- ⊙ P.K.F. P.K. NAIL FOUND
- P.K.S. P.K. NAIL SET

STRUCTURE KEY

- ◻ RESIDENTIAL
- COMMERCIAL
- ▨ OUT-BUILDING

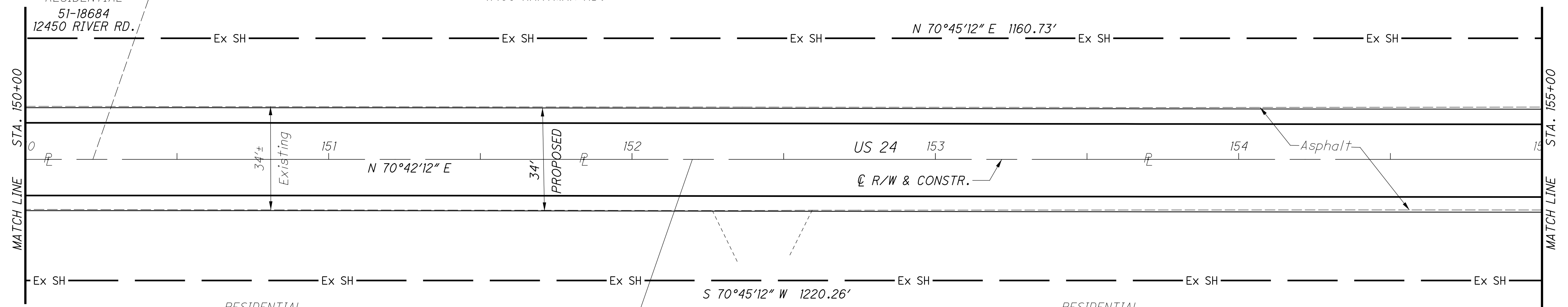
T-6-N, R-9-E
SECTION 33
PROVIDENCE TWP.
LUCAS COUNTY

RESIDENTIAL
51-18684
12450 RIVER RD.

RESIDENTIAL
286
LISA L. SEEL, et al.
51-18674
11480 HARTMAN RD.

RESIDENTIAL
287
KENNETH A. POUPARD &
LYNDA C. POUPARD
51-18704
12447 RIVER RD.

RESIDENTIAL
288
JOHN E. SCHAUFF, JR.
51-18707
12411 RIVER RD.



NOTES
THIS PORTION OF HIGHWAY TO REMAIN ON THE STATE HIGHWAY SYSTEM AS STATE ROUTE 295.

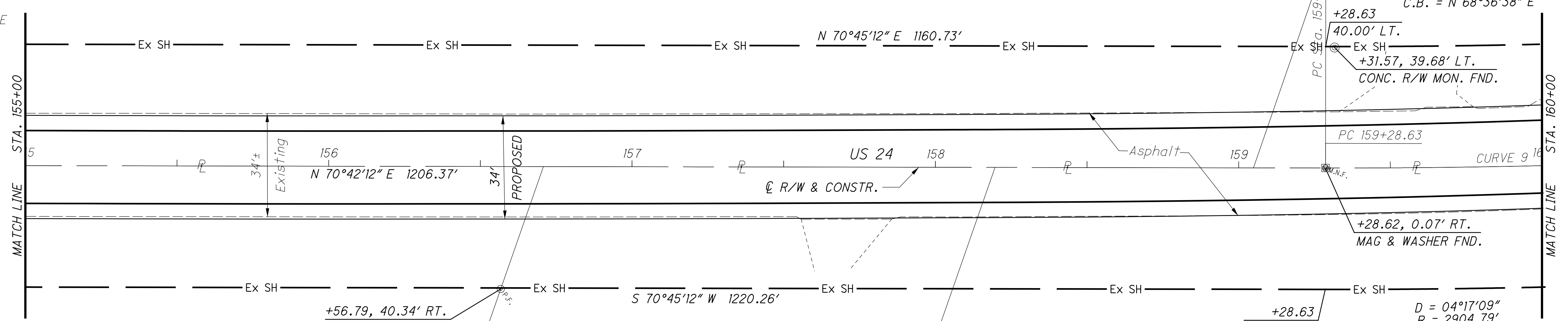
CURVE 9
P.I. = 160+35.82
D = 04°17'09" (LT)
Dc = 02°00'00"
R = 2864.79'
T = 107.20'
L = 214.29'
E = 2.00'
Ch = 214.24'
C.B. = N 68°36'38" E

T-6-N, R-9-E
SECTION 33
PROVIDENCE TWP.
LUCAS COUNTY

RESIDENTIAL
286
LISA L. SEEL, et al.
51-18674
11480 HARTMAN RD.

RESIDENTIAL
291
ELDON P. WEILNAU &
MARYLYN E. WEILNAU, TRUSTEE
51-18661
12206 TOLEDO NAPOLEON RD.

D = 04°17'09"
R = 2824.79'
L = 211.30'
Ch = 211.25'
C.B. = N 68°36'38" E



+28.63
40.00' LT.
Ex SH
+31.57, 39.68' LT.
CONC. R/W MON. FND.

+28.62, 0.07' RT.
MAG & WASHER FND.

+28.63
40.00' RT.
D = 04°17'09"
R = 2904.79'
L = 217.28'
Ch = 217.23'
C.B. = S 68°36'38" W

RESIDENTIAL
288
JOHN E. SCHAUFF, JR.
51-18707
12411 RIVER RD.

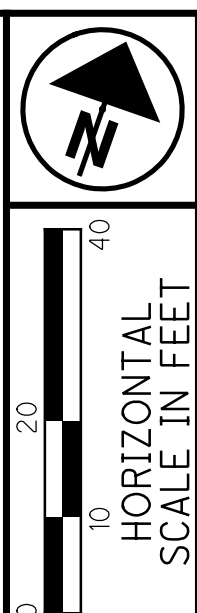
RESIDENTIAL
289
DAVID P. VNUCK
51-18714
12335 RIVER RD.

RESIDENTIAL
290
MICHAEL J. CREQUE &
JACQUEL R. CREQUE
51-18717
12347 RIVER RD.

NOTES
ALL EXISTING AND PROPOSED RIGHT OF WAY SHALL BE REFERENCED FROM THE CENTERLINE OF RIGHT OF WAY AND CONSTRUCTION.

REV. BY	DATE	DESCRIPTION

DATE COMPLETED: JUNE 11, 2012



PID NO.
83984
R/W DESIGNER
SEA
R/W REVIEWER
KED

RIGHT OF WAY PLAN
STA. 150+00 TO STA. 160+00

HEN-424-12.30
LUC-24-0.00

73/128
174
230

M:\10060 (ODOT D2 GES)\Task 2a - HEN LUC 424 24 PID 83984.dgn\Right of Way\Plan Sheets\83984.rdl6.dgn 8/14/2012 4:09:59 PM tit

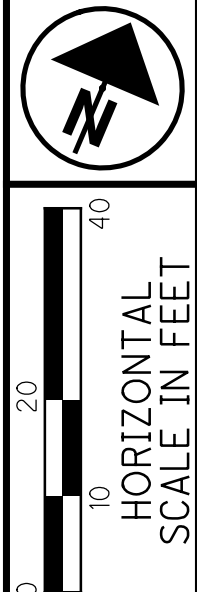
M:\10060 (ODOT D2 GES)\Task 2a - HEN LUC 424 24 PID 83984.dgn\Right of Way\Plan Sheets\83984.rdl7.dgn 8/14/2012 4:10:32 PM tit

MONUMENT LEGEND

- ☐ EXISTING R/W MONUMENT BOX
- ▣ PROPOSED R/W MONUMENT BOX
- ⊙ EXISTING CONCRETE MONUMENT
- PROPOSED MAGNETIZED SPIKE
- ⊗ RAILROAD SPIKE FOUND
- ✱ RAILROAD SPIKE SET
- I.P.F. IRON PIN FOUND
- ⊙ I.P.F. IRON PIN FOUND W/ ID CAP
- I.P.S. IRON PIN SET W/ ID CAP
- ⊙ I.P.F. IRON PIPE FOUND
- ⊙ I.P.S. IRON PIPE SET
- ⊙ P.K.F. P.K. NAIL FOUND
- P.K.S. P.K. NAIL SET

NOTES

SECTION LINE DATA IS BASED ON RECORD INFORMATION. NO FIELD LOCATIONS OF SECTION CORNERS WERE COLLECTED. ALL DATA IS MEANT FOR ORIENTATION PURPOSES ONLY.



PID NO. **83984**

R/W DESIGNER SEA R/W REVIEWER KED

RIGHT OF WAY PLAN
STA. 160+00 TO STA. 170+00

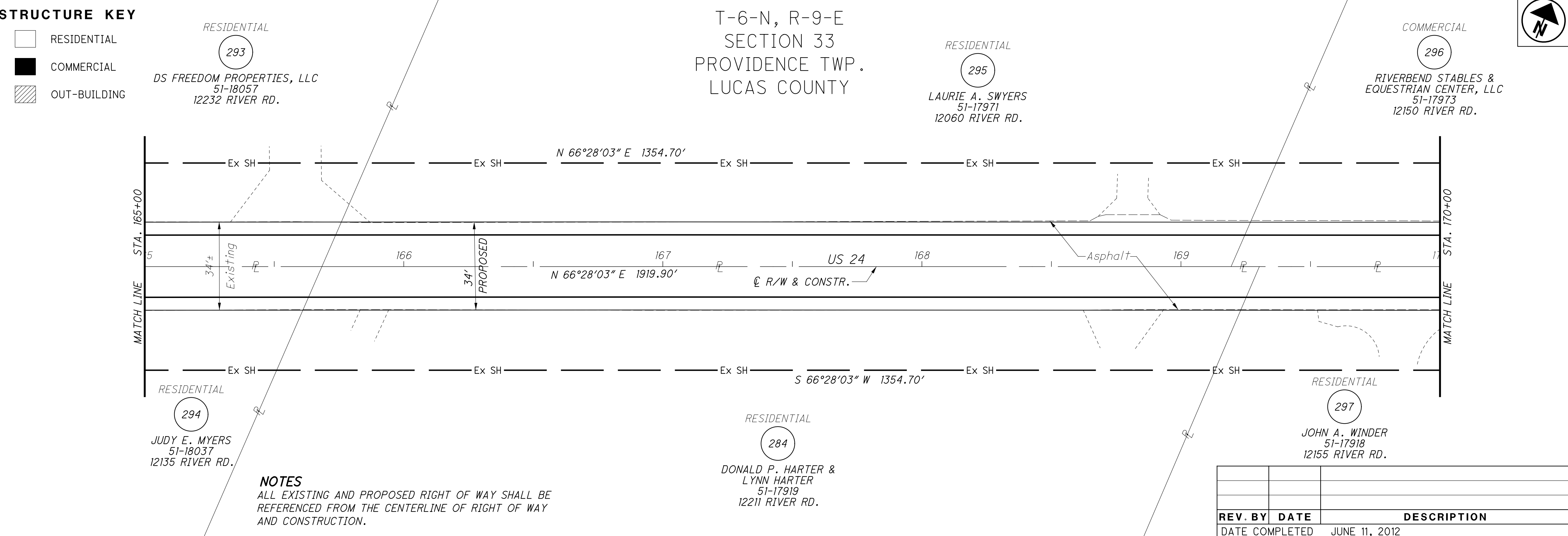
HEN-424-12.30
LUC-24-0.00

74/128

175
230

STRUCTURE KEY

- ☐ RESIDENTIAL
- ▣ COMMERCIAL
- ▨ OUT-BUILDING



REV. BY	DATE	DESCRIPTION
	JUNE 11, 2012	

M:\10060 (ODOT D2 GES)\Task 2a - HEN LUC 424 24 PID 83984.dgn\Right of Way\Plan Sheets\83984.rdi8.dgn 8/14/2012 4:11:15 PM ttt

MONUMENT LEGEND

- ☐ EXISTING R/W MONUMENT BOX
- ▣ PROPOSED R/W MONUMENT BOX
- ⊙ EXISTING CONCRETE MONUMENT
- PROPOSED MAGNETIZED SPIKE
- ⚡ RAILROAD SPIKE FOUND
- ⚡ RAILROAD SPIKE SET
- I.P.F. IRON PIN FOUND
- ⊙ I.P.F. IRON PIN FOUND W/ ID CAP
- I.P.S. IRON PIN SET W/ ID CAP
- ⊙ I.P. IRON PIPE FOUND
- ⊙ I.P.S. IRON PIPE SET
- P.K.F. P.K. NAIL FOUND
- P.K.S. P.K. NAIL SET

STRUCTURE KEY

- RESIDENTIAL
- COMMERCIAL
- ▨ OUT-BUILDING

COMMERCIAL

296

RIVERBEND STABLES &
EQUESTRIAN CENTER, LLC
51-17973
12150 RIVER RD.

T-6-N, R-9-E
SECTION 33
PROVIDENCE TWP.
LUCAS COUNTY

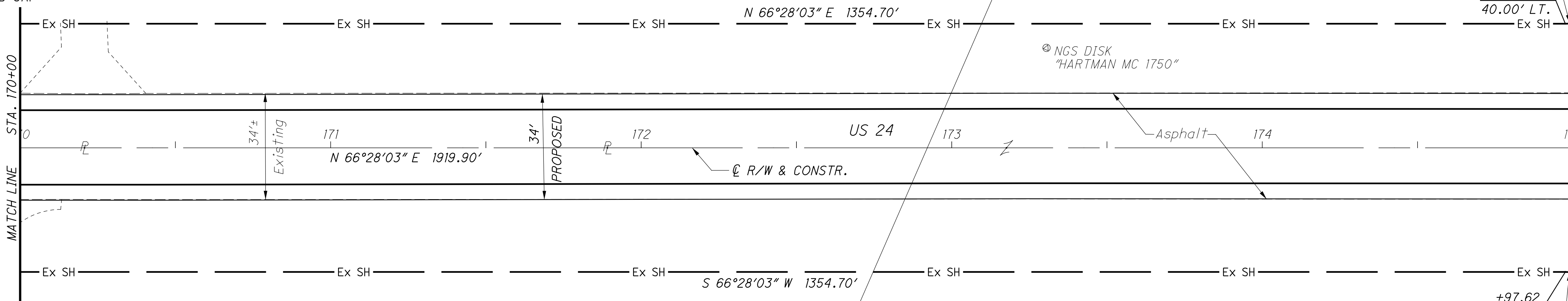
LAWN/WOODED

N 64°19'12" E 400.25'

+97.62
40.00' LT.
Ex SH

N 66°28'03" E 1354.70'

⊙ NGS DISK
"HARTMAN MC 1750"



RESIDENTIAL

297

JOHN A. WINDER
51-17918
12155 RIVER RD.

RESIDENTIAL

298

DAVID A. GENSON &
DIXIE M. GENSON
51-17827
12033 TOLEDO NAPOLEON RD.

+97.62
40.00' RT.
Ex SH

S 68°36'55" W 400.27'

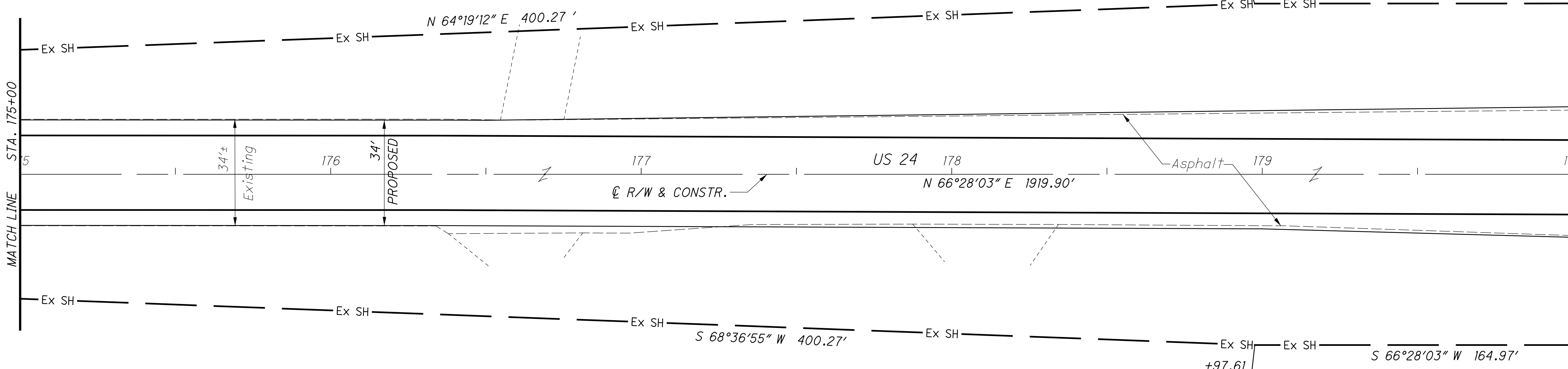
NOTES
THIS PORTION OF HIGHWAY TO
REMAIN ON THE STATE HIGHWAY
SYSTEM AS STATE ROUTE 295.

T-6-N, R-9-E
SECTION 33
PROVIDENCE TWP.
LUCAS COUNTY

LAWN/WOODED

+97.61
55.00' LT.
Ex SH

N 66°26'51" E 700.52'



RESIDENTIAL

298

DAVID A. GENSON &
DIXIE M. GENSON
51-17827
12033 TOLEDO NAPOLEON RD.

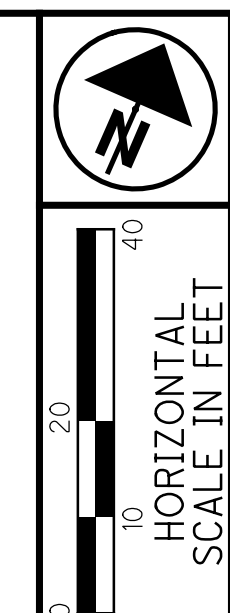
+97.61
55.00' RT.
Ex SH

S 66°28'03" W 164.97'

NOTES
ALL EXISTING AND PROPOSED RIGHT OF WAY SHALL BE
REFERENCED FROM THE CENTERLINE OF RIGHT OF WAY
AND CONSTRUCTION.

REV. BY	DATE	DESCRIPTION

DATE COMPLETED JUNE 11, 2012



PID NO.
83984

R/W DESIGNER
SEA

R/W REVIEWER
KED

RIGHT OF WAY PLAN
STA. 170+00 TO STA. 180+00

HEN-424-12.30
LUC-24-0.00

75/128

176
230

MONUMENT LEGEND

- ▢ EXISTING R/W MONUMENT BOX
- ▣ PROPOSED R/W MONUMENT BOX
- ⊙ EXISTING CONCRETE MONUMENT
- PROPOSED MAGNETIZED SPIKE
- ✕ RAILROAD SPIKE FOUND
- ✕ RAILROAD SPIKE SET
- I.P.F. IRON PIN FOUND
- I.P.F. IRON PIN FOUND W/ ID CAP
- I.P.S. IRON PIN SET W/ ID CAP
- ⊙ I.P.F. IRON PIPE FOUND
- I.P.S. IRON PIPE SET
- P.K.F. P.K. NAIL FOUND
- P.K.S. P.K. NAIL SET

T-6-N, R-9-E
SECTION 33
PROVIDENCE TWP.
LUCAS COUNTY



CULTIVATED

301

JOHN KEIL &
LOIS KEIL
51-17721
11109 TOLEDO NAPOLEON RD.

NOTES

ALL EXISTING AND PROPOSED RIGHT OF WAY SHALL BE REFERENCED FROM THE CENTERLINE OF RIGHT OF WAY AND CONSTRUCTION.



PID NO.
83984

R/W DESIGNER
SEA
R/W REVIEWER
KED

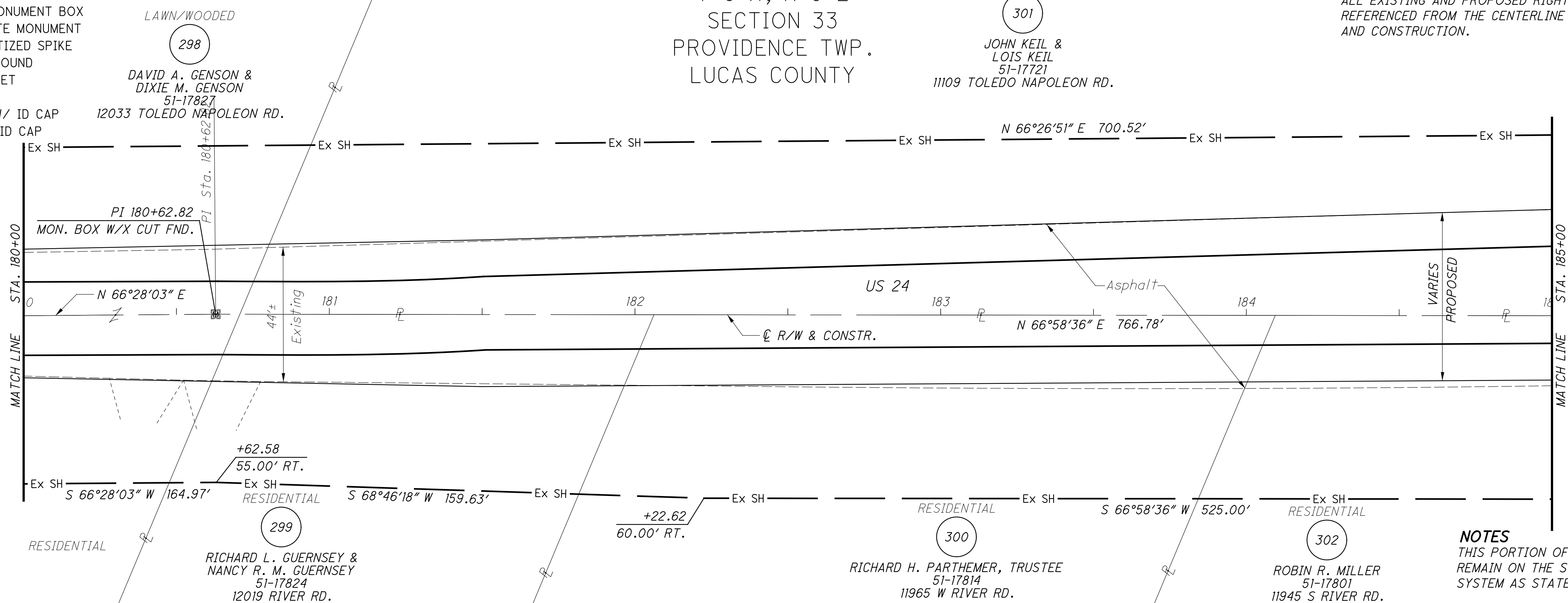
RIGHT OF WAY PLAN
STA. 180+00 TO STA. 190+00

HEN-424-12.30
LUC-24-0.00

76/128

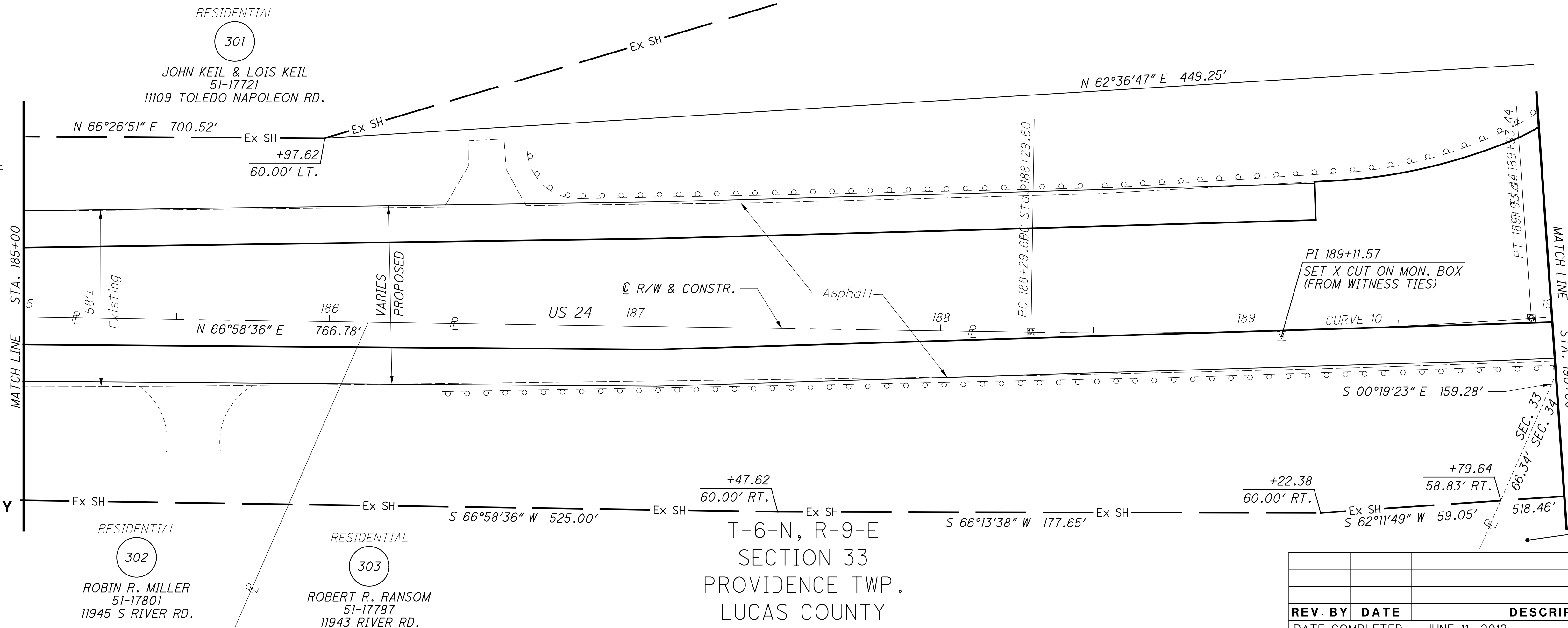
177
230

M:\10060 (ODOT D2 GES)\Task 2a - HEN LUC 424 24 PID 83984.dgn\Right of Way\Plan Sheets\83984.rdl9.dgn 8/14/2012 4:11:53 PM tit

**NOTES**

THIS PORTION OF HIGHWAY TO REMAIN ON THE STATE HIGHWAY SYSTEM AS STATE ROUTE 295.

CURVE 10
P.I. = 189+11.57
D = 04°54'54" (LT)
Dc = 03°00'00"
R = 1909.86'
T = 81.97'
L = 163.84'
E = 1.76'
Ch = 163.79'
C.B. = N 64°31'09" E

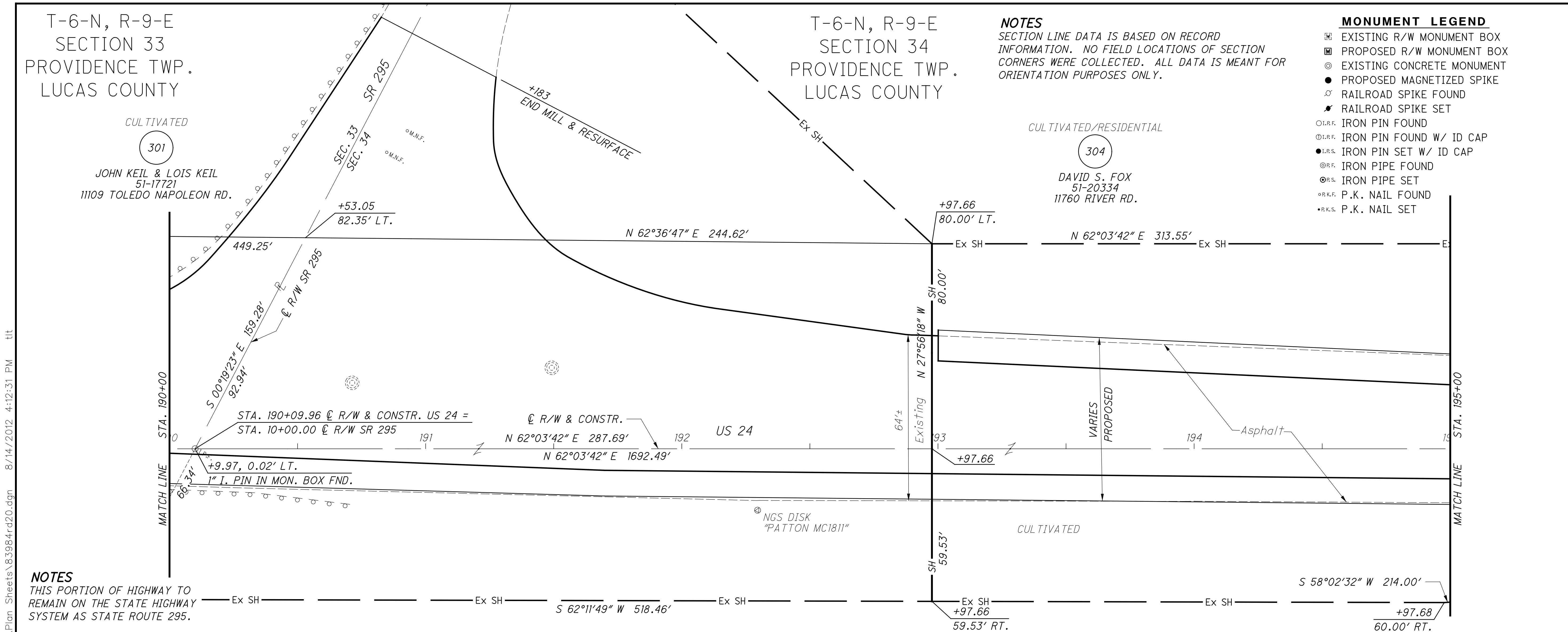
**STRUCTURE KEY**

- RESIDENTIAL
- COMMERCIAL
- ▨ OUT-BUILDING

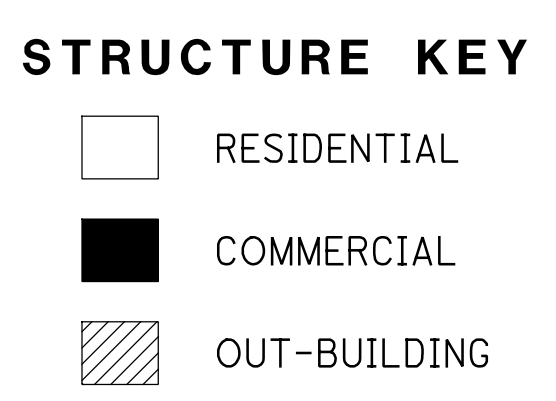
T-6-N, R-9-E
SECTION 33
PROVIDENCE TWP.
LUCAS COUNTY

REV. BY	DATE	DESCRIPTION

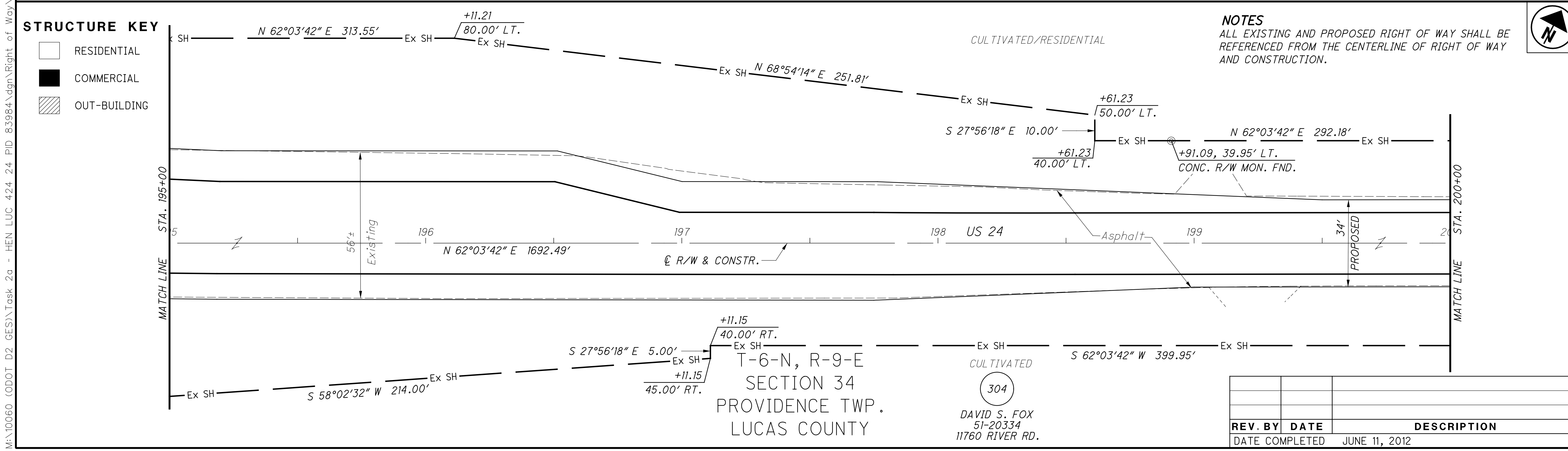
DATE COMPLETED JUNE 11, 2012



NOTES
THIS PORTION OF HIGHWAY TO REMAIN ON THE STATE HIGHWAY SYSTEM AS STATE ROUTE 295.



NOTES
ALL EXISTING AND PROPOSED RIGHT OF WAY SHALL BE REFERENCED FROM THE CENTERLINE OF RIGHT OF WAY AND CONSTRUCTION.

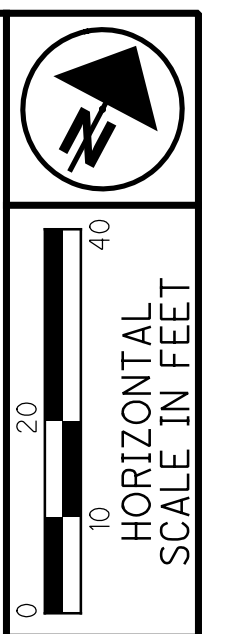


T-6-N, R-9-E
SECTION 34
PROVIDENCE TWP.
LUCAS COUNTY

DAVID S. FOX
51-20334
11760 RIVER RD.

NOTES
SECTION LINE DATA IS BASED ON RECORD INFORMATION. NO FIELD LOCATIONS OF SECTION CORNERS WERE COLLECTED. ALL DATA IS MEANT FOR ORIENTATION PURPOSES ONLY.

- MONUMENT LEGEND**
- ☐ EXISTING R/W MONUMENT BOX
 - ◻ PROPOSED R/W MONUMENT BOX
 - ⊙ EXISTING CONCRETE MONUMENT
 - PROPOSED MAGNETIZED SPIKE
 - ⊗ RAILROAD SPIKE FOUND
 - ✦ RAILROAD SPIKE SET
 - I.P.F. IRON PIN FOUND
 - ⊖ I.P.F. IRON PIN FOUND W/ ID CAP
 - I.P.S. IRON PIN SET W/ ID CAP
 - ⊖ I.P.F. IRON PIPE FOUND
 - ⊖ I.P.S. IRON PIPE SET
 - ⊖ P.K.F. P.K. NAIL FOUND
 - ⊖ P.K.S. P.K. NAIL SET



PID NO. **83984**

R/W DESIGNER SEA R/W REVIEWER KED

RIGHT OF WAY PLAN
STA. 190+00 TO STA. 200+00

HEN-424-12.30
LUC-24-0.00

77/128

178
230

REV. BY	DATE	DESCRIPTION

DATE COMPLETED JUNE 11, 2012

M:\10060 (ODOT D2 GES)\Task 2a - HEN LUC 424 24 PID 83984.dgn\Right of Way\Plan Sheets\83984.r20.dgn 8/14/2012 4:12:31 PM tit

M:\10060 (ODOT D2 GES)\Task 2a - HEN LUC 424 24 PID 83984\dgn\Right of Way\Plan Sheets\83984rd21.dgn 8/14/2012 4:13:07 PM tit

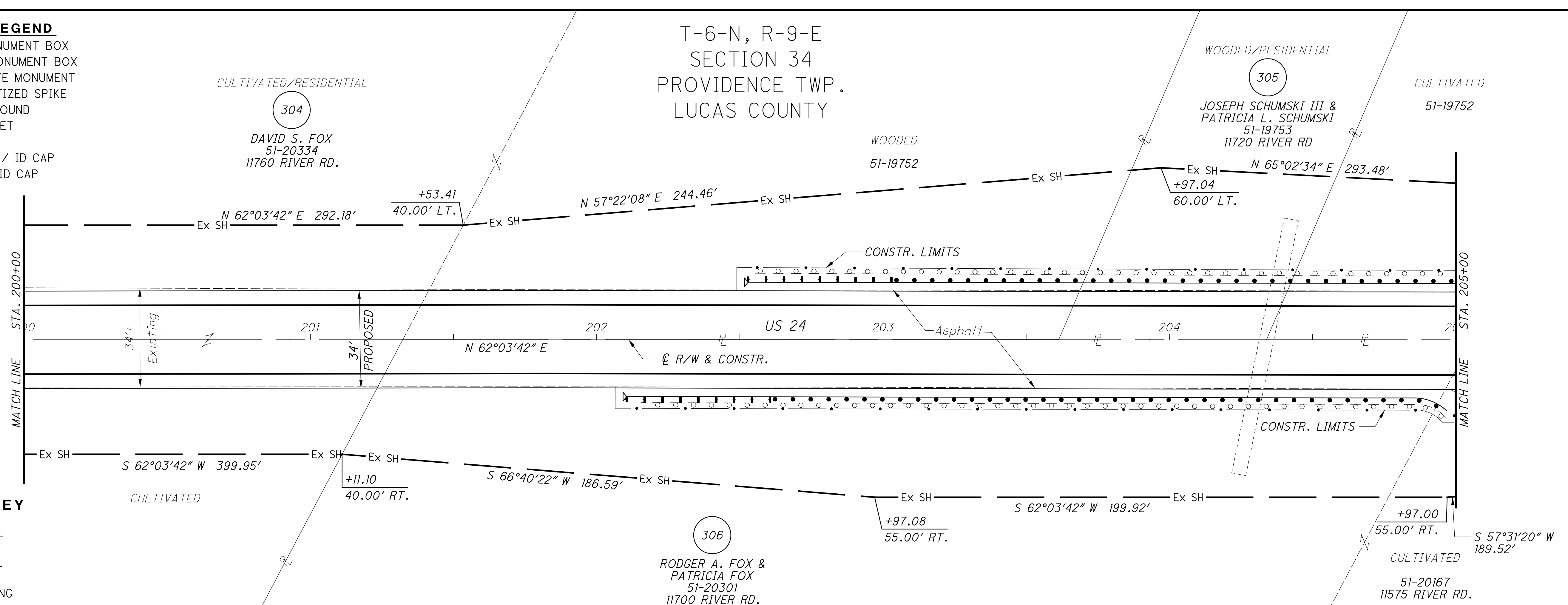
MONUMENT LEGEND

- ☐ EXISTING R/W MONUMENT BOX
- ▣ PROPOSED R/W MONUMENT BOX
- ⊙ EXISTING CONCRETE MONUMENT
- PROPOSED MAGNETIZED SPIKE
- ⊘ RAILROAD SPIKE FOUND
- ⊙ RAILROAD SPIKE SET
- I.P.F. IRON PIN FOUND
- ⊙ I.P.F. IRON PIN FOUND W/ ID CAP
- I.P.S. IRON PIN SET W/ ID CAP
- ⊙ I.P.S. IRON PIPE FOUND
- ⊙ I.P.S. IRON PIPE SET
- ⊙ P.K.F. P.K. NAIL FOUND
- ⊙ P.K.S. P.K. NAIL SET

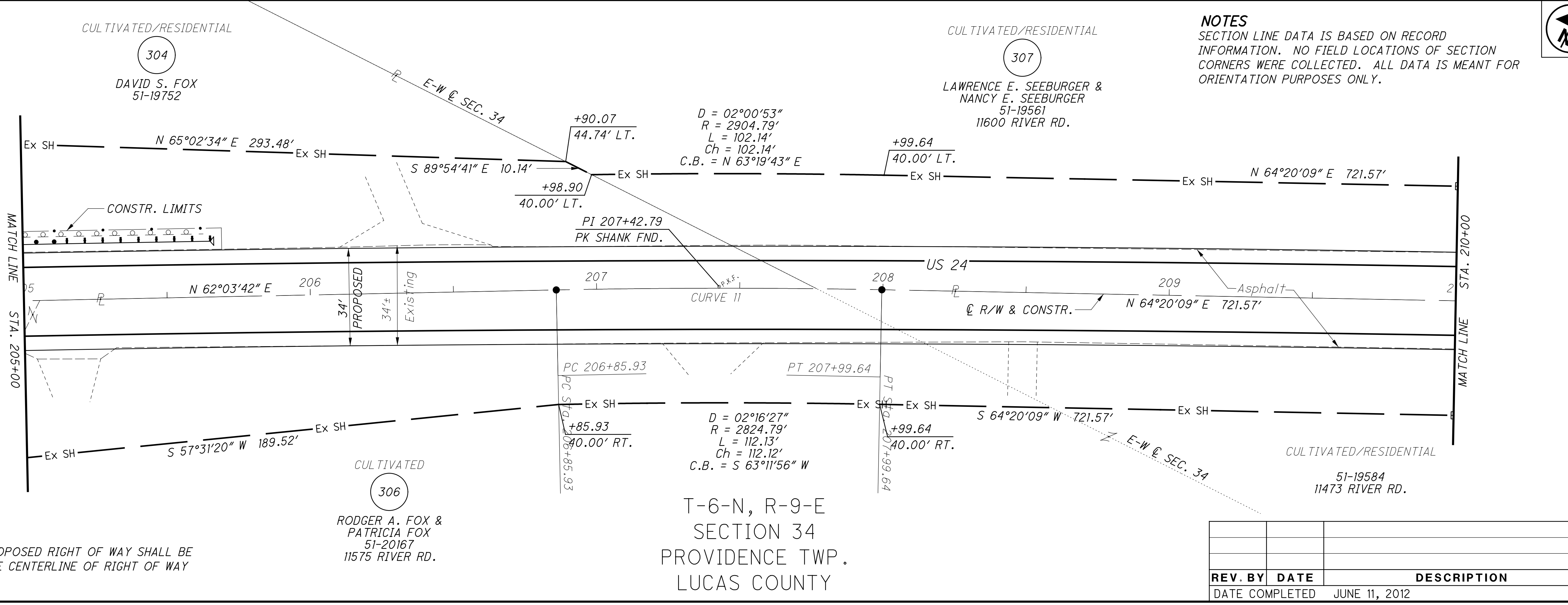
STRUCTURE KEY

- RESIDENTIAL
- COMMERCIAL
- ▨ OUT-BUILDING

T-6-N, R-9-E
SECTION 34
PROVIDENCE TWP.
LUCAS COUNTY



CURVE 11
P.I. = 207+42.79
D = 02°16'27" (RT)
Dc = 02°00'00"
R = 2864.79'
T = 56.86'
L = 113.71'
E = 0.56'
Ch = 113.71'
C.B. = N 63°11'56" E



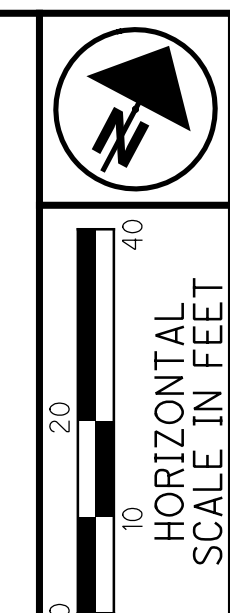
NOTES

SECTION LINE DATA IS BASED ON RECORD INFORMATION. NO FIELD LOCATIONS OF SECTION CORNERS WERE COLLECTED. ALL DATA IS MEANT FOR ORIENTATION PURPOSES ONLY.

NOTES

ALL EXISTING AND PROPOSED RIGHT OF WAY SHALL BE REFERENCED FROM THE CENTERLINE OF RIGHT OF WAY AND CONSTRUCTION.

REV. BY	DATE	DESCRIPTION
DATE COMPLETED	JUNE 11, 2012	



PID NO. **83984**
R/W DESIGNER SEA
R/W REVIEWER KED

RIGHT OF WAY PLAN
STA. 200+00 TO STA. 210+00

HEN-424-12.30
LUC-24-0.00

78/128
179
230

M:\10060 (ODOT D2 GES)\Task 2a - HEN LUC 424 24 PID 83984.dgn\Right of Way\Plan Sheets\83984rd22.dgn 8/14/2012 4:14:30 PM tit

MONUMENT LEGEND

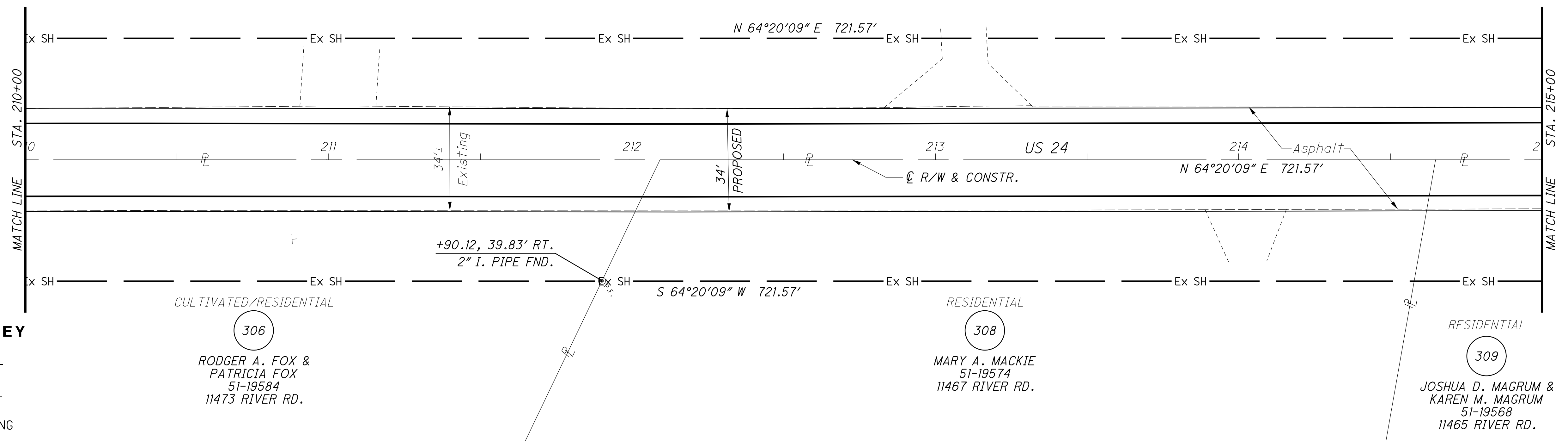
- ☐ EXISTING R/W MONUMENT BOX
- ▣ PROPOSED R/W MONUMENT BOX
- ⊙ EXISTING CONCRETE MONUMENT
- PROPOSED MAGNETIZED SPIKE
- ⚡ RAILROAD SPIKE FOUND
- ⚡ RAILROAD SPIKE SET
- ⊙ I.P.F. IRON PIN FOUND
- ⊙ I.P.F. IRON PIN FOUND W/ ID CAP
- I.P.S. IRON PIN SET W/ ID CAP
- ⊙ I.P. IRON PIPE FOUND
- ⊙ I.P. IRON PIPE SET
- ⊙ P.K.F. P.K. NAIL FOUND
- P.K.S. P.K. NAIL SET

STRUCTURE KEY

- RESIDENTIAL
- COMMERCIAL
- ▨ OUT-BUILDING

T-6-N, R-9-E
SECTION 34
PROVIDENCE TWP.
LUCAS COUNTY

CULTIVATED/RESIDENTIAL
307
LAWRENCE E. SEEBURGER &
NANCY E. SEEBURGER
51-19561
11600 RIVER RD.

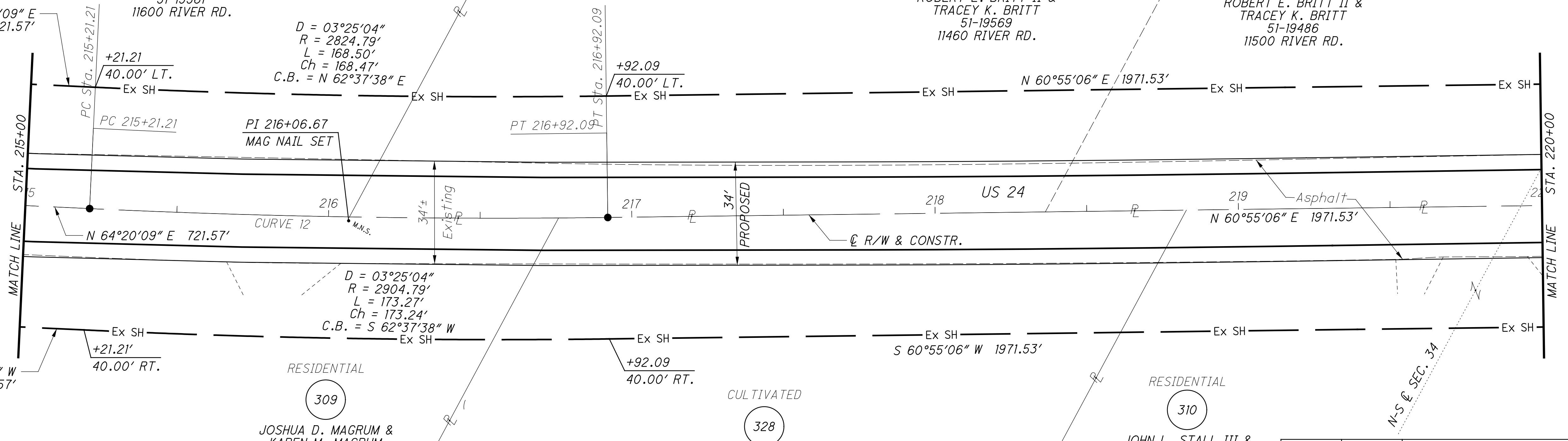


T-6-N, R-9-E
SECTION 34
PROVIDENCE TWP.
LUCAS COUNTY

CULTIVATED/RESIDENTIAL
307
LAWRENCE E. SEEBURGER &
NANCY E. SEEBURGER
51-19561
11600 RIVER RD.

WOODED
323
ROBERT E. BRITT II &
TRACEY K. BRITT
51-19569
11460 RIVER RD.

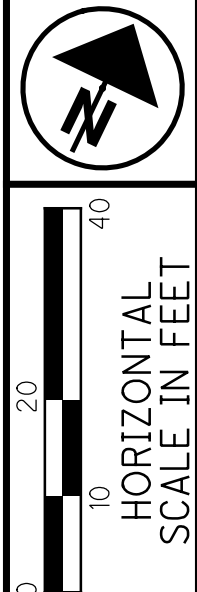
WOODED
323
ROBERT E. BRITT II &
TRACEY K. BRITT
51-19486
11500 RIVER RD.



CURVE 12
P.I. = 216+06.67
D = 03°25'04" (LT)
Dc = 02°00'00"
R = 2864.79'
T = 85.47'
L = 170.88'
E = 1.27'
Ch = 170.86'
C.B. = N 62°37'38" E

NOTES
ALL EXISTING AND PROPOSED RIGHT OF WAY SHALL BE REFERENCED FROM THE CENTERLINE OF RIGHT OF WAY AND CONSTRUCTION.

NOTES
SECTION LINE DATA IS BASED ON RECORD INFORMATION. NO FIELD LOCATIONS OF SECTION CORNERS WERE COLLECTED. ALL DATA IS MEANT FOR ORIENTATION PURPOSES ONLY.



PID NO.
83984

RIGHT OF WAY PLAN
STA. 210+00 TO STA. 220+00

HEN-424-12.30
LUC-24-0.00

79/128

180
230

REV. BY	DATE	DESCRIPTION

DATE COMPLETED JUNE 11, 2012

M:\10060 (ODOT D2 GES)\Task 2a - HEN LUC 424 24 PID 83984\dgn\Right of Way\Plan Sheets\83984rd23.dgn 8/14/2012 4:15:09 PM tit

MONUMENT LEGEND

- ☐ EXISTING R/W MONUMENT BOX
- ▣ PROPOSED R/W MONUMENT BOX
- ⊙ EXISTING CONCRETE MONUMENT
- PROPOSED MAGNETIZED SPIKE
- ⊗ RAILROAD SPIKE FOUND
- ✱ RAILROAD SPIKE SET
- I.P.F. IRON PIN FOUND
- ⊖ I.P.F. IRON PIN FOUND W/ ID CAP
- I.P.S. IRON PIN SET W/ ID CAP
- ⊙ I.P.S. IRON PIPE FOUND
- ⊖ I.P.S. IRON PIPE SET
- ⊙ P.K.F. P.K. NAIL FOUND
- ⊖ P.K.S. P.K. NAIL SET

NOTES

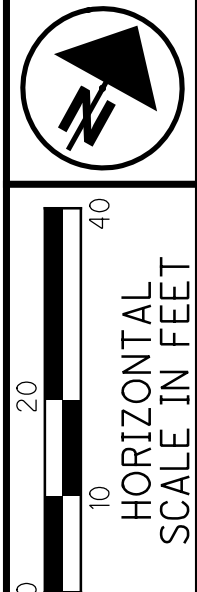
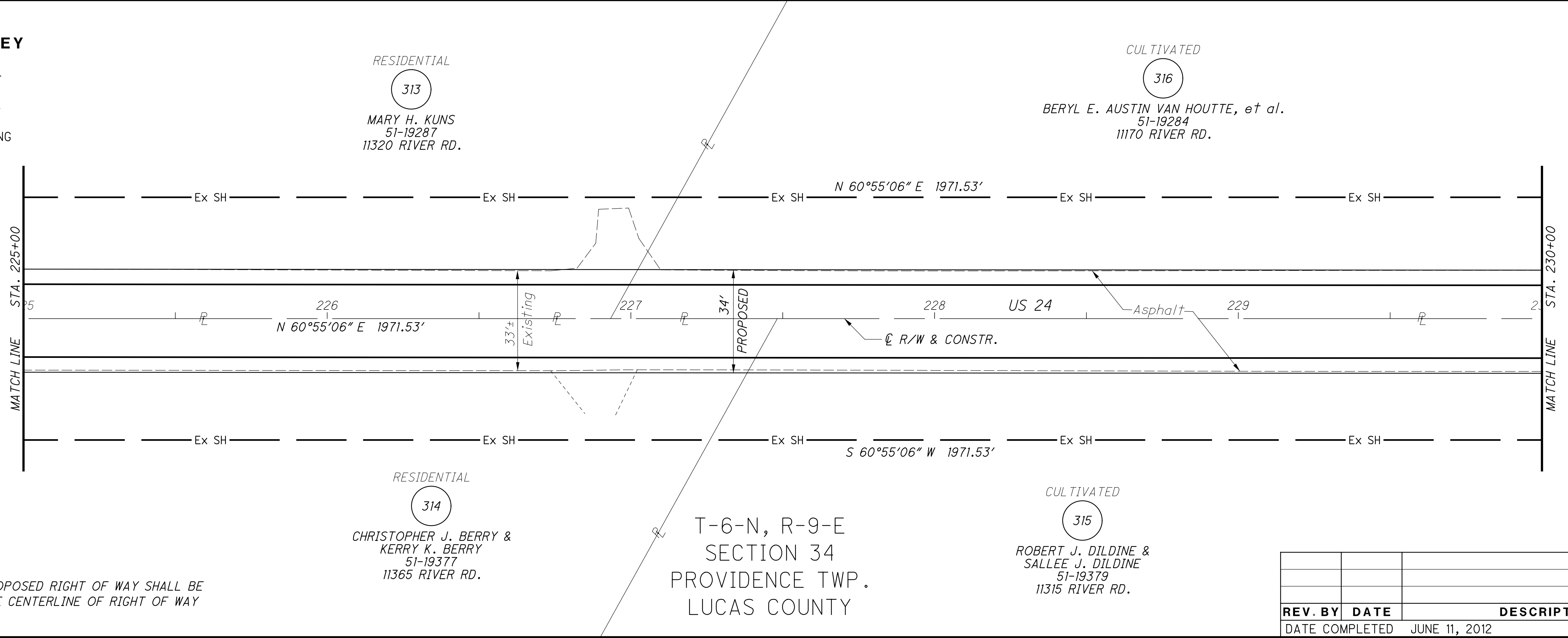
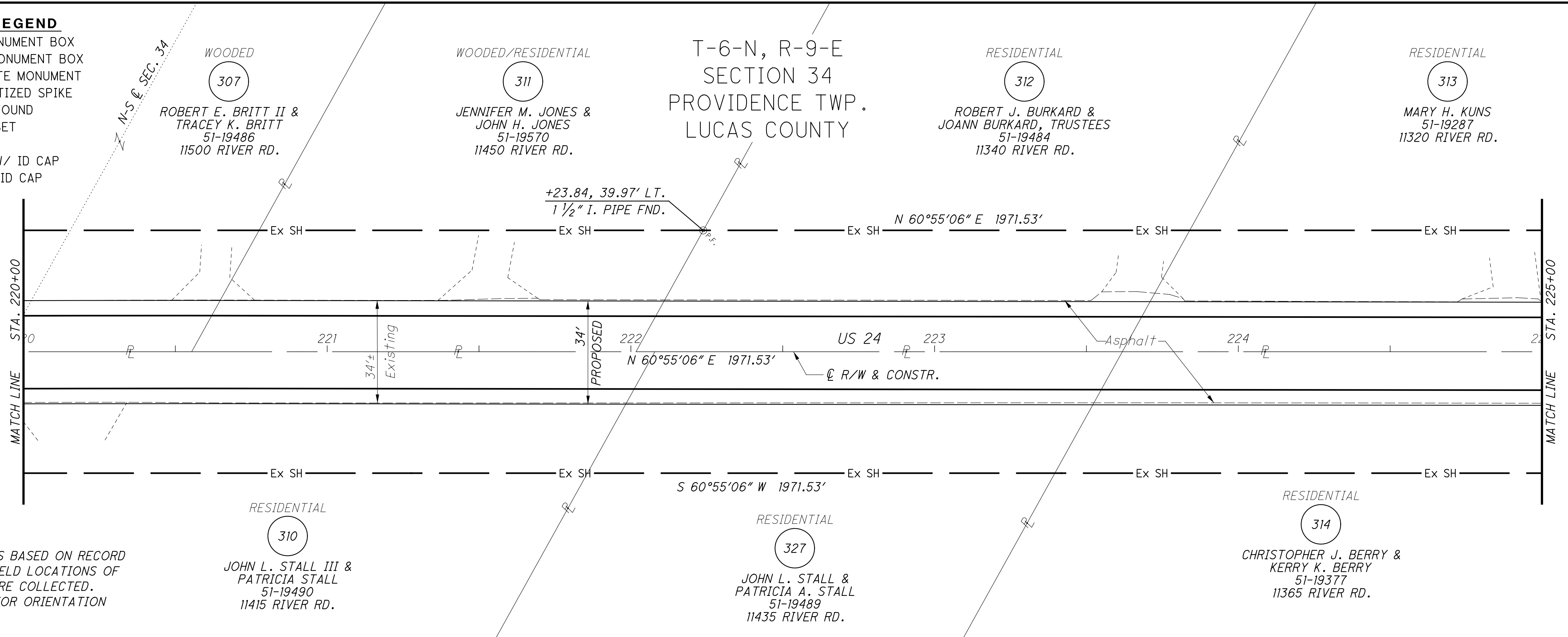
SECTION LINE DATA IS BASED ON RECORD INFORMATION. NO FIELD LOCATIONS OF SECTION CORNERS WERE COLLECTED. ALL DATA IS MEANT FOR ORIENTATION PURPOSES ONLY.

STRUCTURE KEY

- ☐ RESIDENTIAL
- ▣ COMMERCIAL
- ▨ OUT-BUILDING

NOTES

ALL EXISTING AND PROPOSED RIGHT OF WAY SHALL BE REFERENCED FROM THE CENTERLINE OF RIGHT OF WAY AND CONSTRUCTION.



PID NO. **83984**
 R/W DESIGNER SEA
 R/W REVIEWER KED

RIGHT OF WAY PLAN
STA. 220+00 TO STA. 230+00

HEN-424-12.30
LUC-24-0.00

80/128
 181
 230

REV. BY	DATE	DESCRIPTION
DATE COMPLETED		JUNE 11, 2012

M:\10060 (ODOT D2 GES)\Task 2a - HEN LUC 424 24 PID 83984\dgn\Right of Way\Plan Sheets\83984rd24.dgn 8/14/2012 4:15:46 PM tit

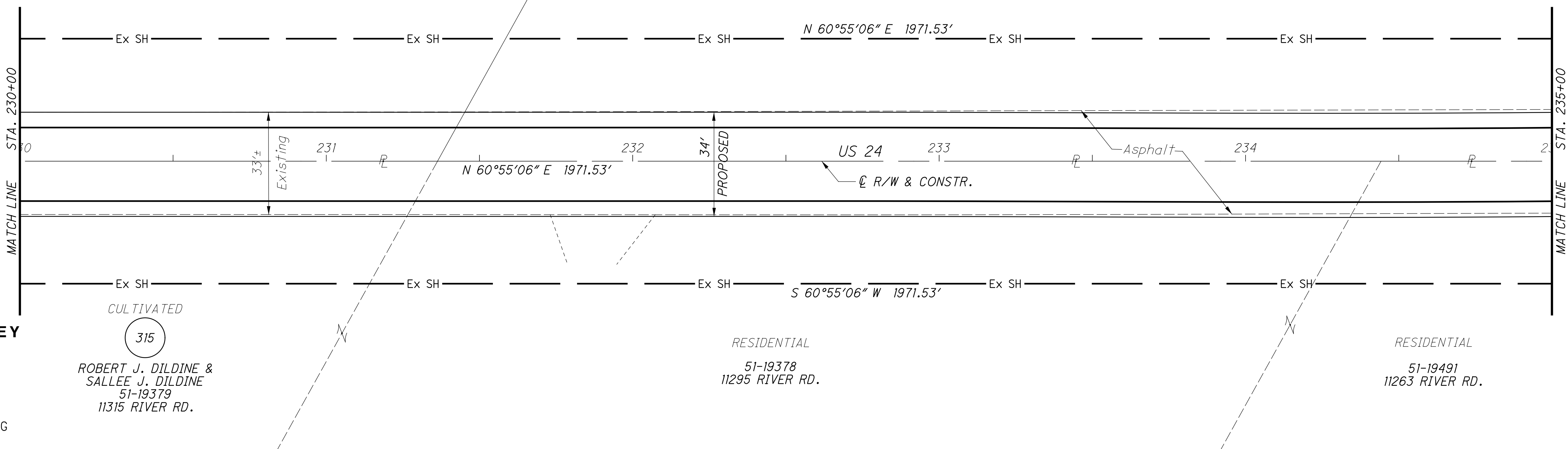
MONUMENT LEGEND

- ☐ EXISTING R/W MONUMENT BOX
- ▣ PROPOSED R/W MONUMENT BOX
- ⊙ EXISTING CONCRETE MONUMENT
- PROPOSED MAGNETIZED SPIKE
- ⚡ RAILROAD SPIKE FOUND
- ⚡ RAILROAD SPIKE SET
- I.P.F. IRON PIN FOUND
- ⊙ I.P.F. IRON PIN FOUND W/ ID CAP
- I.P.S. IRON PIN SET W/ ID CAP
- ⊙ I.P.F. IRON PIPE FOUND
- ⊙ I.P.S. IRON PIPE SET
- ⊙ P.K.F. P.K. NAIL FOUND
- P.K.S. P.K. NAIL SET

STRUCTURE KEY

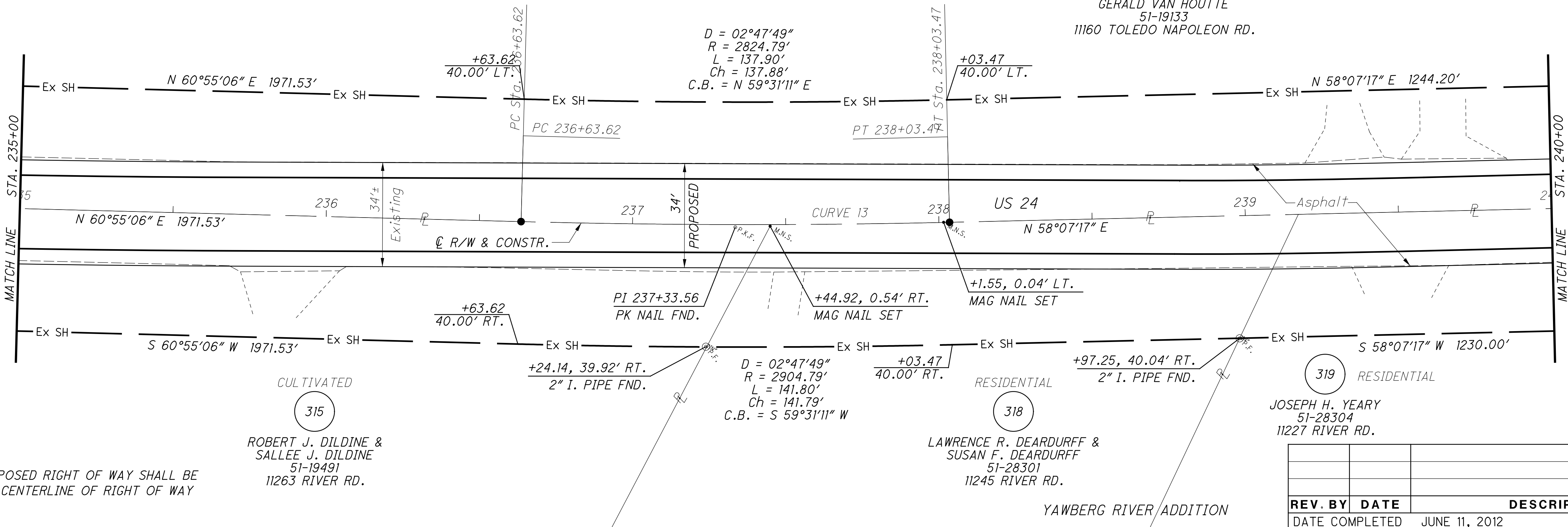
- RESIDENTIAL
- COMMERCIAL
- ▨ OUT-BUILDING

T-6-N, R-9-E
SECTION 34
PROVIDENCE TWP.
LUCAS COUNTY



CURVE 13
P.I. = 237+33.56
D = 02°47'49" (LT)
Dc = 02°00'00"
R = 2864.79'
T = 69.94'
L = 139.85'
E = 0.85'
Ch = 139.84'
C.B. = N 59°31'11" E

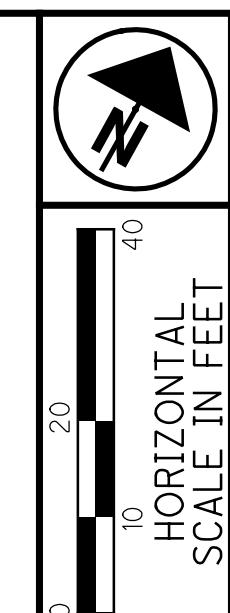
T-6-N, R-9-E
SECTION 34
PROVIDENCE TWP.
LUCAS COUNTY



NOTES
ALL EXISTING AND PROPOSED RIGHT OF WAY SHALL BE REFERENCED FROM THE CENTERLINE OF RIGHT OF WAY AND CONSTRUCTION.

REV. BY	DATE	DESCRIPTION

DATE COMPLETED JUNE 11, 2012



PID NO. **83984**
R/W DESIGNER SEA R/W REVIEWER KED

RIGHT OF WAY PLAN
STA. 230+00 TO STA. 240+00

HEN-424-12.30
LUC-24-0.00

81/128
182
230

M:\10060 (ODOT D2 GES)\Task 2a - HEN LUC 424 24 PID 83984\dgn\Right of Way\Plan Sheets\83984r25.dgn 8/14/2012 4:16:24 PM tit

MONUMENT LEGEND

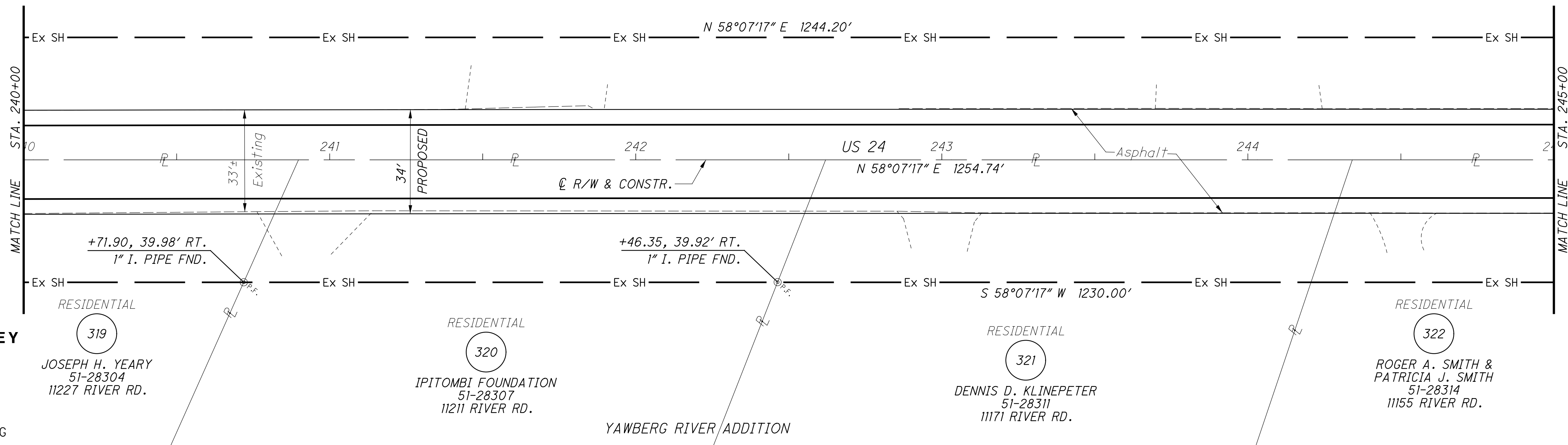
- ☐ EXISTING R/W MONUMENT BOX
- ▣ PROPOSED R/W MONUMENT BOX
- ⊙ EXISTING CONCRETE MONUMENT
- PROPOSED MAGNETIZED SPIKE
- ⊗ RAILROAD SPIKE FOUND
- ✱ RAILROAD SPIKE SET
- I.P.F. IRON PIN FOUND
- ⊙ I.P.F. IRON PIN FOUND W/ ID CAP
- I.P.S. IRON PIN SET W/ ID CAP
- ⊙ I.P.F. IRON PIPE FOUND
- ⊙ I.P.S. IRON PIPE SET
- ⊙ P.K.F. P.K. NAIL FOUND
- P.K.S. P.K. NAIL SET

STRUCTURE KEY

- RESIDENTIAL
- COMMERCIAL
- ▨ OUT-BUILDING

T-6-N, R-9-E
SECTION 34
PROVIDENCE TWP.
LUCAS COUNTY

CULTIVATED
317
GERALD VAN HOUTTE
51-19133
11160 TOLEDO NAPOLEON RD.

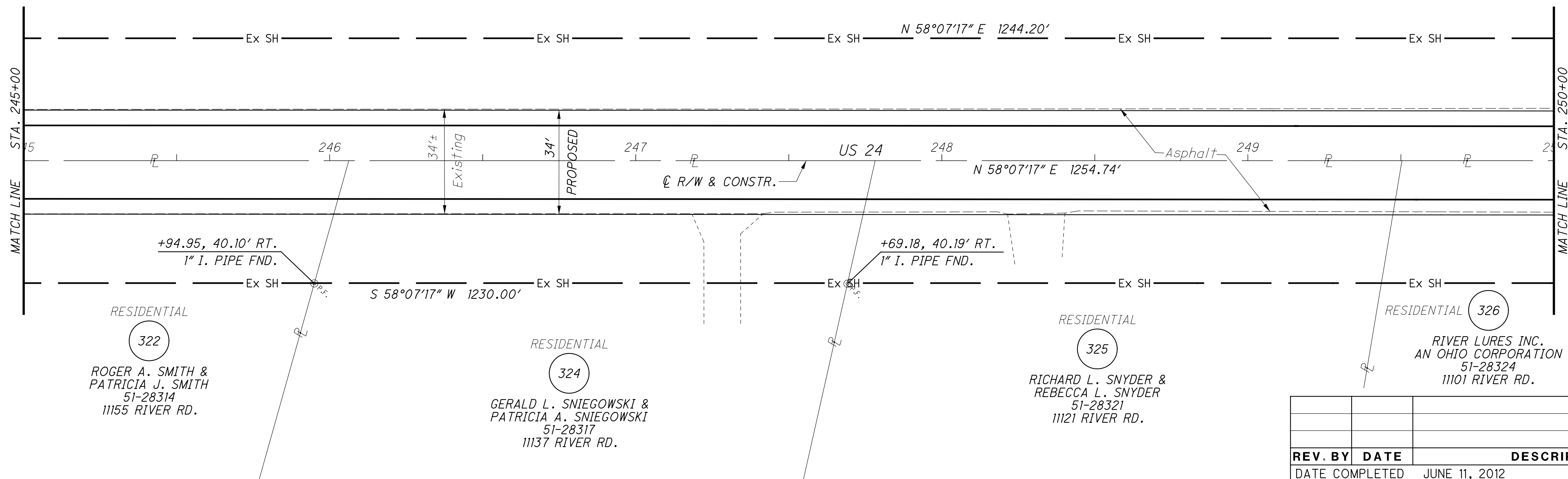


NOTES

ALL EXISTING AND PROPOSED RIGHT OF WAY SHALL BE REFERENCED FROM THE CENTERLINE OF RIGHT OF WAY AND CONSTRUCTION.


T-6-N, R-9-E
SECTION 34
PROVIDENCE TWP.
LUCAS COUNTY

CULTIVATED
317
GERALD VAN HOUTTE
51-19133
11160 TOLEDO NAPOLEON RD.



REV. BY	DATE	DESCRIPTION

DATE COMPLETED JUNE 11, 2012



PID NO.
83984

R/W DESIGNER
SEA
R/W REVIEWER
KED

RIGHT OF WAY PLAN
STA. 240+00 TO STA. 250+00

HEN-424-12.30
LUC-24-0.00

82/128

183
230

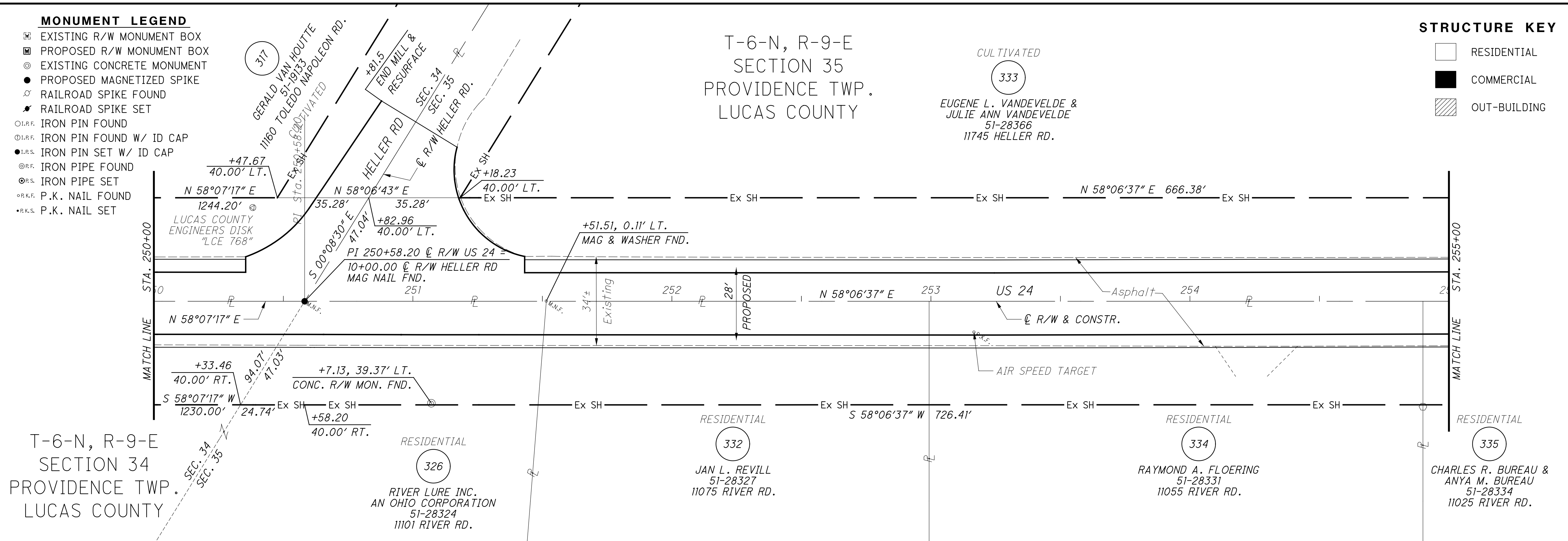
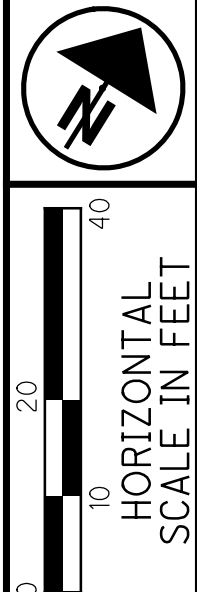
M:\10060 (ODOT D2 GES)\Task 2a - HEN LUC 424 24 PID 83984.dgn\Right of Way Plan Sheets\83984r26.dgn 8/14/2012 4:17:05 PM tit

MONUMENT LEGEND

- ☐ EXISTING R/W MONUMENT BOX
- ☐ PROPOSED R/W MONUMENT BOX
- ⊙ EXISTING CONCRETE MONUMENT
- PROPOSED MAGNETIZED SPIKE
- ⊗ RAILROAD SPIKE FOUND
- ⊕ RAILROAD SPIKE SET
- ⊙ I.P.F. IRON PIN FOUND
- ⊙ I.P.F. IRON PIN FOUND W/ ID CAP
- I.P.S. IRON PIN SET W/ ID CAP
- ⊙ I.P.F. IRON PIPE FOUND
- ⊙ I.P.S. IRON PIPE SET
- ⊙ P.K.F. P.K. NAIL FOUND
- ⊙ P.K.S. P.K. NAIL SET

STRUCTURE KEY

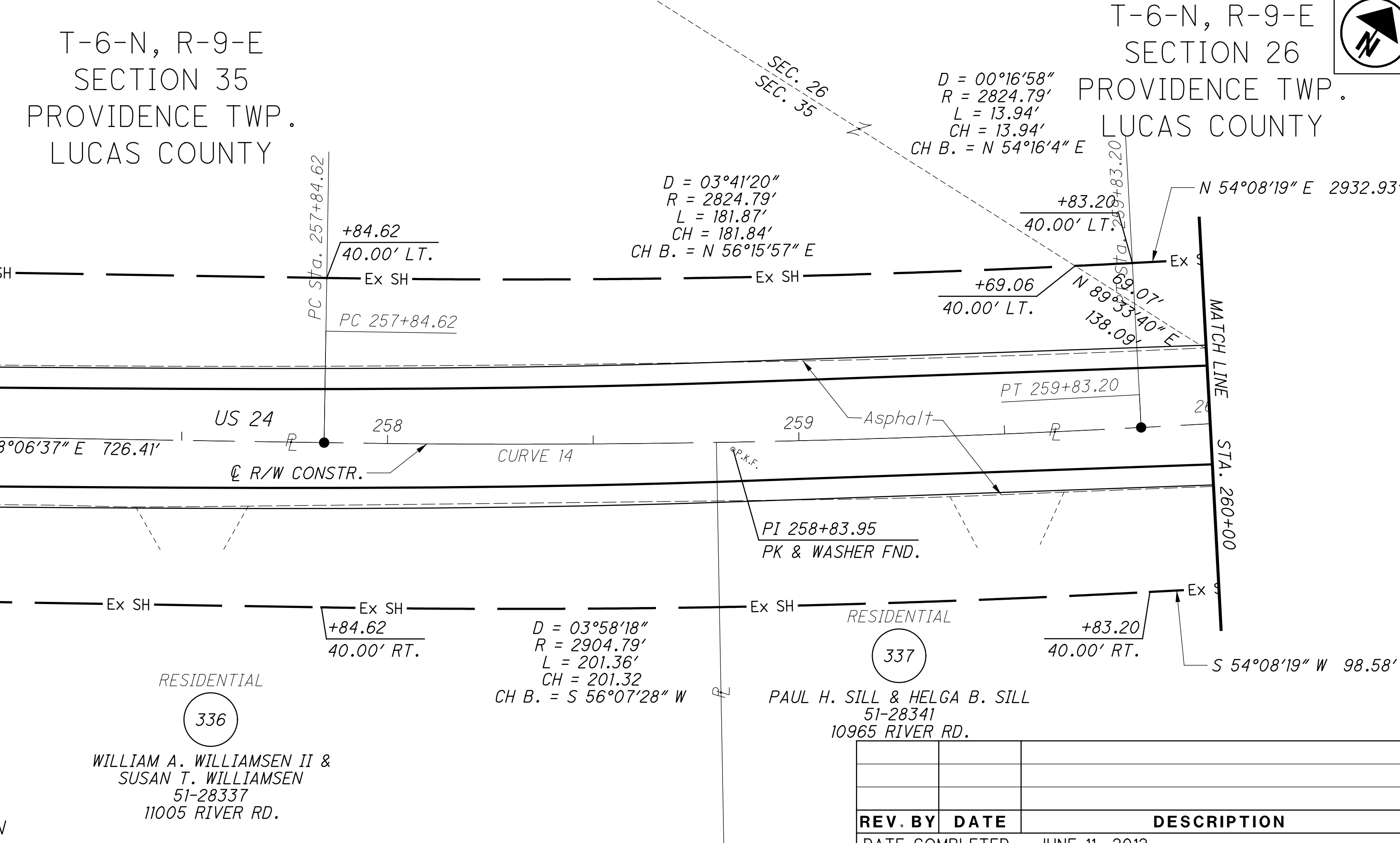
- ☐ RESIDENTIAL
- COMMERCIAL
- ▨ OUT-BUILDING



NOTES
SECTION LINE DATA IS BASED ON RECORD INFORMATION. NO FIELD LOCATIONS OF SECTION CORNERS WERE COLLECTED. ALL DATA IS MEANT FOR ORIENTATION PURPOSES ONLY.

CURVE 14
P.I. = 258+83.95
D = 03°58'18" (LT)
Dc = 02°00'00"
R = 2,864.79'
T = 99.33'
L = 198.58'
E = 1.72'
Ch = 198.54'
C.B. = N 56°07'28" E

NOTES
ALL EXISTING AND PROPOSED RIGHT OF WAY SHALL BE REFERENCED FROM THE CENTERLINE OF RIGHT OF WAY AND CONSTRUCTION.



REV. BY	DATE	DESCRIPTION
DATE COMPLETED		JUNE 11, 2012

PID NO. **83984**

R/W DESIGNER SEA R/W REVIEWER KED

RIGHT OF WAY PLAN
STA. 250+00 TO STA. 260+00

HEN-424-12.30
LUC-24-0.00

83/128
184
230

M:\10060 (ODOT D2 GES)\Task 2a - HEN LUC 424 24 PID 83984.dgn\Right of Way\Plan Sheets\83984r27.dgn 8/14/2012 4:17:39 PM tit

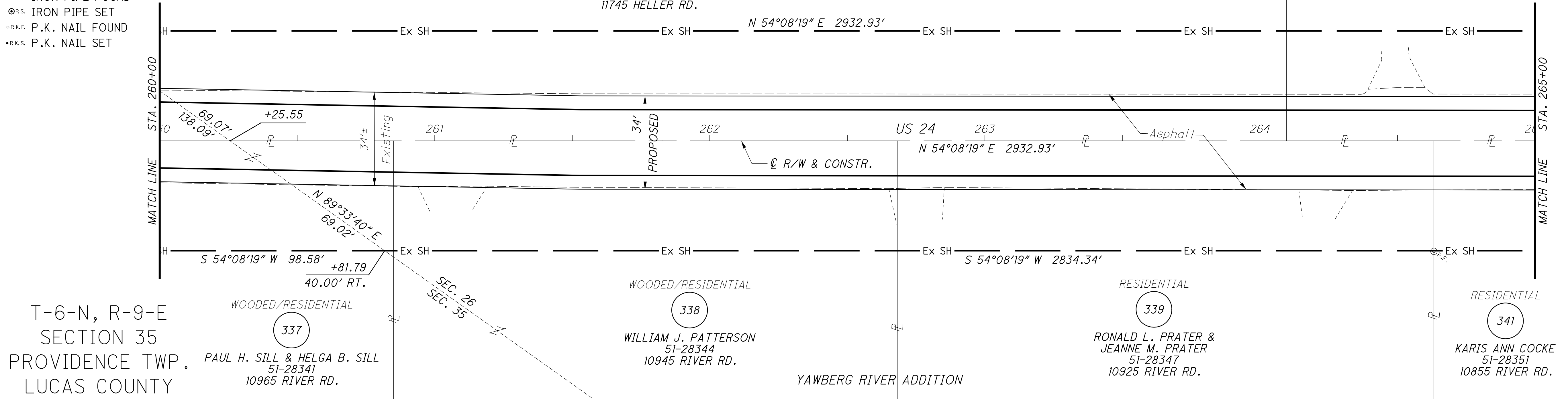
MONUMENT LEGEND

- ◻ EXISTING R/W MONUMENT BOX
- ◻ PROPOSED R/W MONUMENT BOX
- ⊕ EXISTING CONCRETE MONUMENT
- PROPOSED MAGNETIZED SPIKE
- ⊙ RAILROAD SPIKE FOUND
- ✱ RAILROAD SPIKE SET
- I.P.F. IRON PIN FOUND
- ⊙ I.P.F. IRON PIN FOUND W/ ID CAP
- I.P.S. IRON PIN SET W/ ID CAP
- ⊙ I.P.F. IRON PIPE FOUND
- ⊙ I.P.S. IRON PIPE SET
- ⊙ P.K.F. P.K. NAIL FOUND
- ⊙ R.K.S. P.K. NAIL SET

NOTES

SECTION LINE DATA IS BASED ON RECORD INFORMATION. NO FIELD LOCATIONS OF SECTION CORNERS WERE COLLECTED. ALL DATA IS MEANT FOR ORIENTATION PURPOSES ONLY.

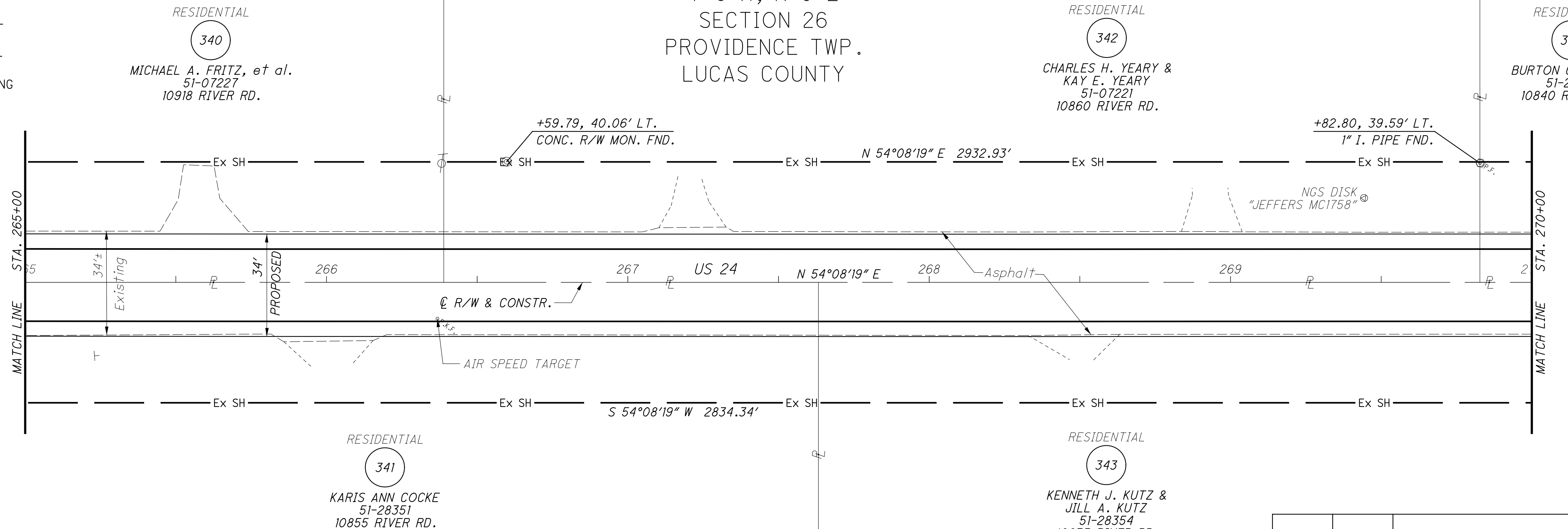
T-6-N, R-9-E
SECTION 26
PROVIDENCE TWP.
LUCAS COUNTY



STRUCTURE KEY

- ◻ RESIDENTIAL
- COMMERCIAL
- ▨ OUT-BUILDING

T-6-N, R-9-E
SECTION 26
PROVIDENCE TWP.
LUCAS COUNTY

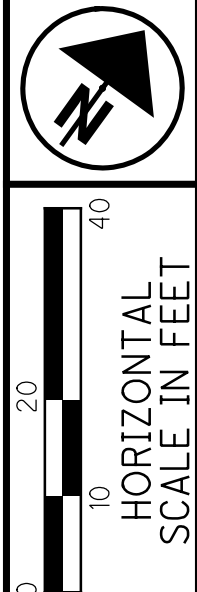


NOTES

ALL EXISTING AND PROPOSED RIGHT OF WAY SHALL BE REFERENCED FROM THE CENTERLINE OF RIGHT OF WAY AND CONSTRUCTION.

YAWBERG RIVER ADDITION

REV. BY	DATE	DESCRIPTION



PID NO. **83984**
R/W DESIGNER: SEA
R/W REVIEWER: KED

RIGHT OF WAY PLAN
STA. 260+00 TO STA. 270+00

HEN-424-12.30
LUC-24-0.00

84/128
185
230

DATE COMPLETED: JUNE 11, 2012

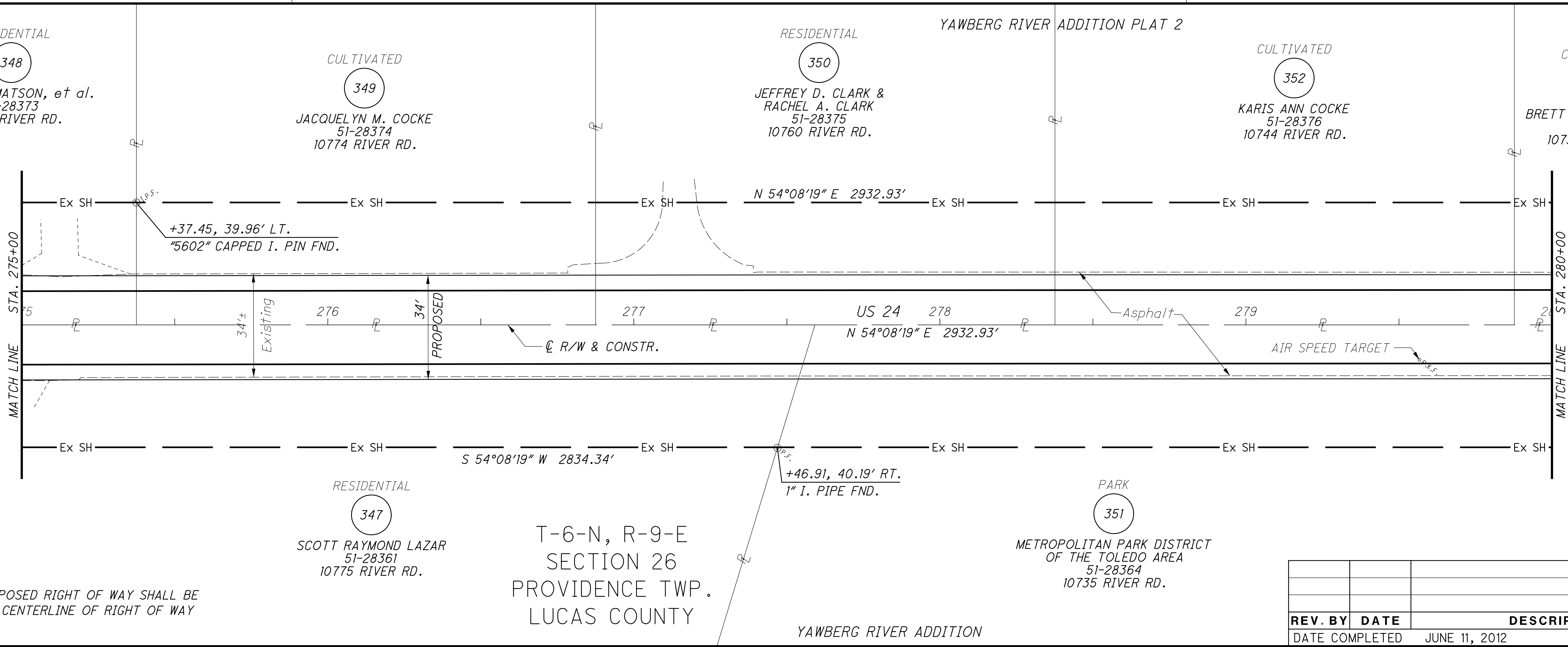
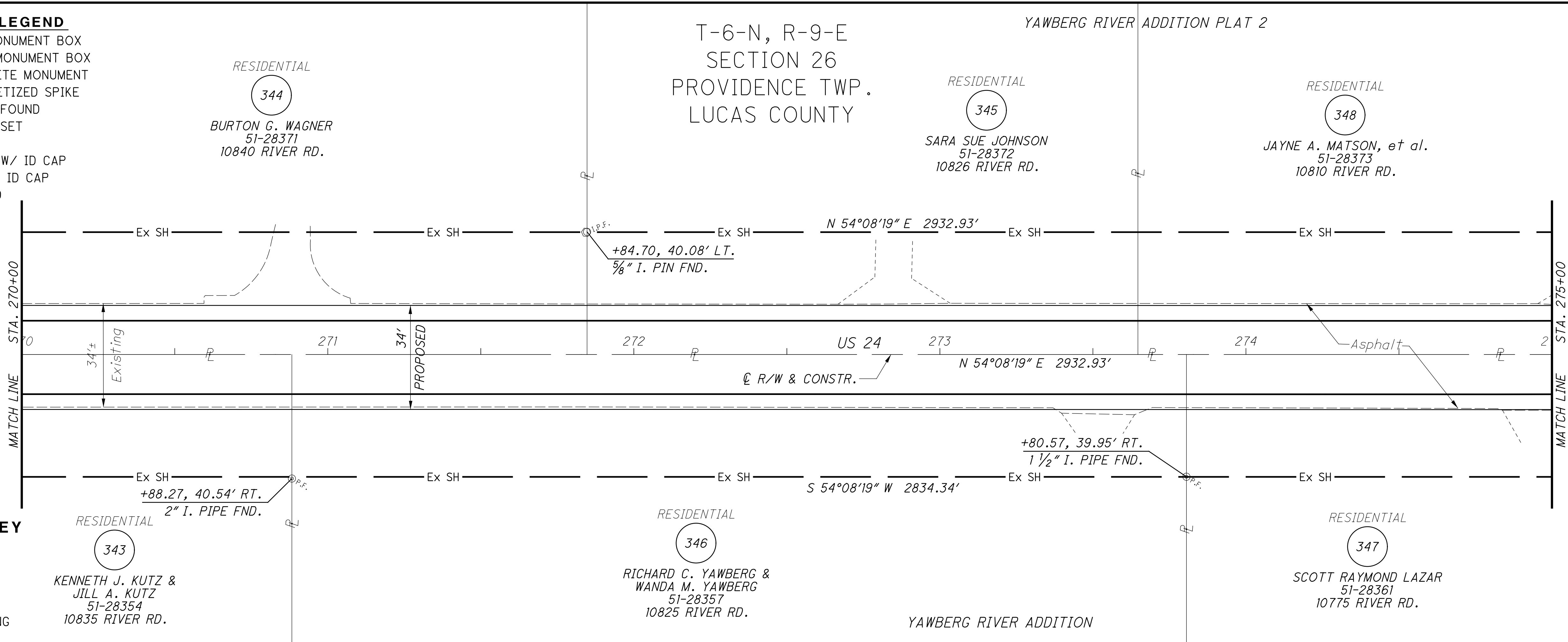
M:\10060 (ODOT D2 GES)\Task 2a - HEN LUC 424 24 PID 83984.dgn\Right of Way\Plan Sheets\83984r28.dgn 8/14/2012 4:18:17 PM tit

MONUMENT LEGEND

- EXISTING R/W MONUMENT BOX
- PROPOSED R/W MONUMENT BOX
- EXISTING CONCRETE MONUMENT
- PROPOSED MAGNETIZED SPIKE
- RAILROAD SPIKE FOUND
- RAILROAD SPIKE SET
- IRON PIN FOUND
- IRON PIN FOUND W/ ID CAP
- IRON PIN SET W/ ID CAP
- IRON PIPE FOUND
- IRON PIPE SET
- P.K. NAIL FOUND
- P.K. NAIL SET

STRUCTURE KEY


- RESIDENTIAL
- COMMERCIAL
- OUT-BUILDING



NOTES

ALL EXISTING AND PROPOSED RIGHT OF WAY SHALL BE REFERENCED FROM THE CENTERLINE OF RIGHT OF WAY AND CONSTRUCTION.


REV. BY	DATE	DESCRIPTION
DATE COMPLETED		JUNE 11, 2012



PID NO.
83984

R/W DESIGNER SEA
R/W REVIEWER KED

RIGHT OF WAY PLAN
STA. 270+00 TO STA. 280+00



HEN-424-12.30
LUC-24-0.00

85/128

186
230

M:\10060 (ODOT D2 GES)\Task 2a - HEN LUC 424 24 PID 83984\dgn\Right of Way\Plan Sheets\83984rd29.dgn 8/14/2012 4:18:57 PM tit

MONUMENT LEGEND

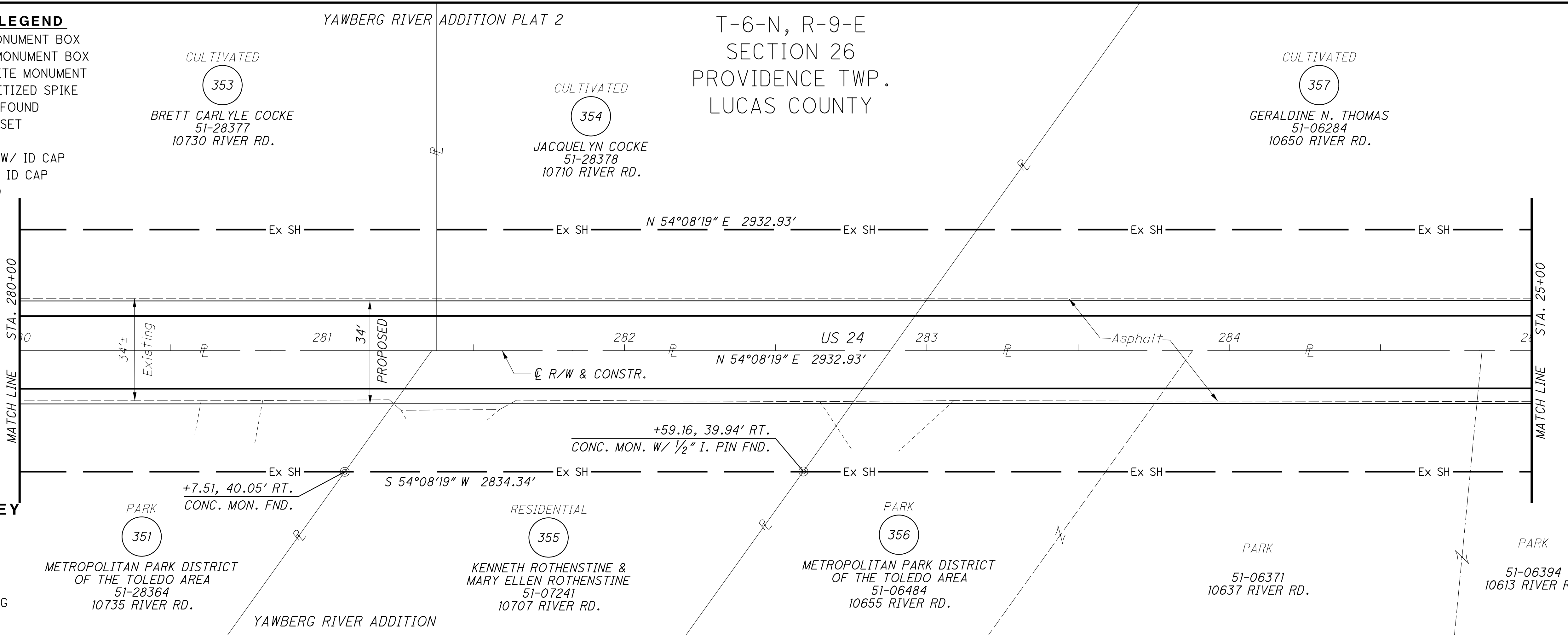
- ▭ EXISTING R/W MONUMENT BOX
- ▭ PROPOSED R/W MONUMENT BOX
- ⊙ EXISTING CONCRETE MONUMENT
- PROPOSED MAGNETIZED SPIKE
- ⚡ RAILROAD SPIKE FOUND
- ⚡ RAILROAD SPIKE SET
- I.P.F. IRON PIN FOUND
- ⊙ I.P.F. IRON PIN FOUND W/ ID CAP
- I.P.S. IRON PIN SET W/ ID CAP
- ⊙ I.P.S. IRON PIPE FOUND
- ⊙ I.P.S. IRON PIPE SET
- P.K.F. P.K. NAIL FOUND
- P.K.S. P.K. NAIL SET

STRUCTURE KEY

- RESIDENTIAL
- COMMERCIAL
- ▨ OUT-BUILDING

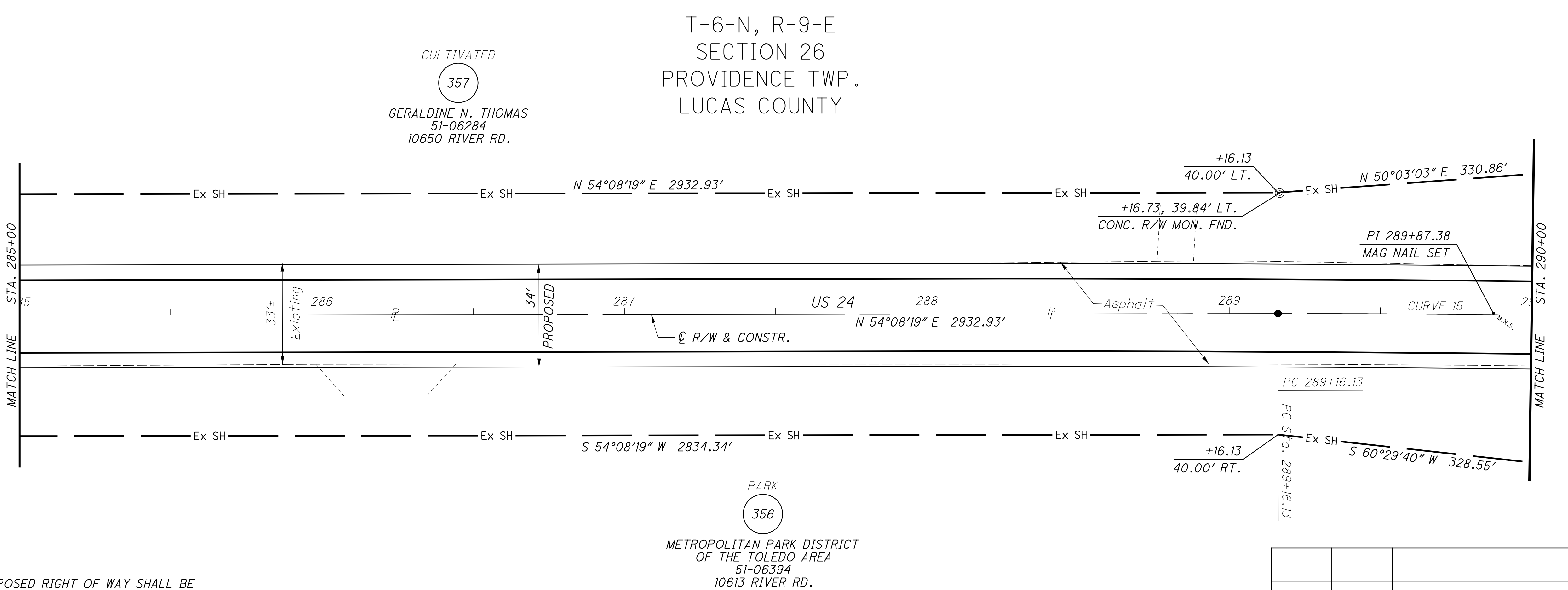
YAWBERG RIVER ADDITION PLAT 2

T-6-N, R-9-E
SECTION 26
PROVIDENCE TWP.
LUCAS COUNTY



CURVE 15
 P.I. = 289+87.38
 D = 01°25'30" (RT)
 Dc = 01°00'00"
 R = 5729.58'
 T = 71.25'
 L = 142.49'
 E = 0.44'
 Ch = 142.49'
 C.B. = N 54°51'04" E

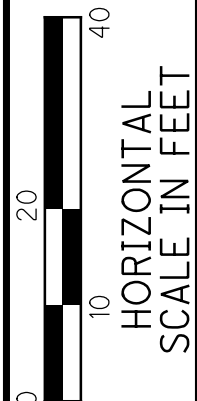

T-6-N, R-9-E
SECTION 26
PROVIDENCE TWP.
LUCAS COUNTY



NOTES

ALL EXISTING AND PROPOSED RIGHT OF WAY SHALL BE REFERENCED FROM THE CENTERLINE OF RIGHT OF WAY AND CONSTRUCTION.

REV. BY	DATE	DESCRIPTION
DATE COMPLETED		JUNE 11, 2012



PID NO. **83984**

R/W DESIGNER SEA R/W REVIEWER KED

RIGHT OF WAY PLAN
STA. 280+00 TO STA. 290+00

HEN-424-12.30
LUC-24-0.00

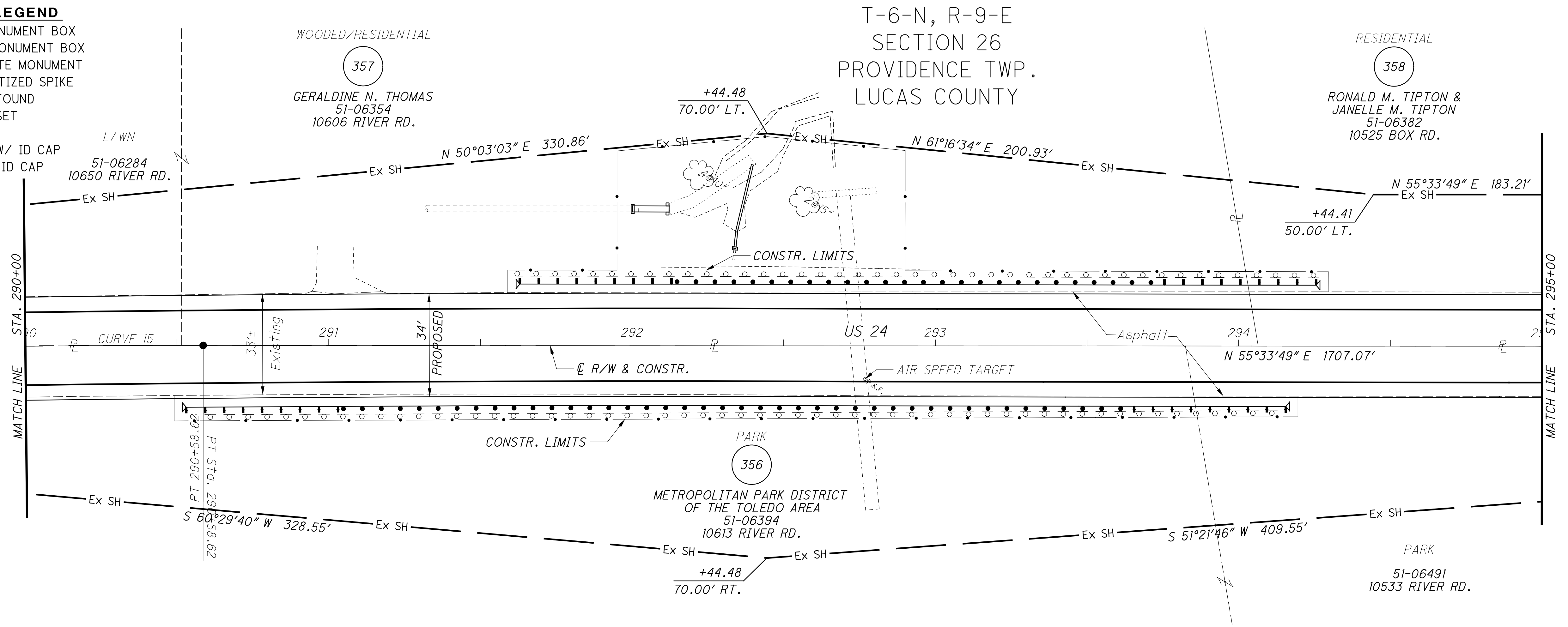
86/128

187
230

M:\10060 (ODOT D2 GES)\Task 2a - HEN LUC 424 24 PID 83984.dgn\Right of Way\Plan Sheets\83984.rds0.dgn 8/14/2012 4:19:35 PM tit

MONUMENT LEGEND

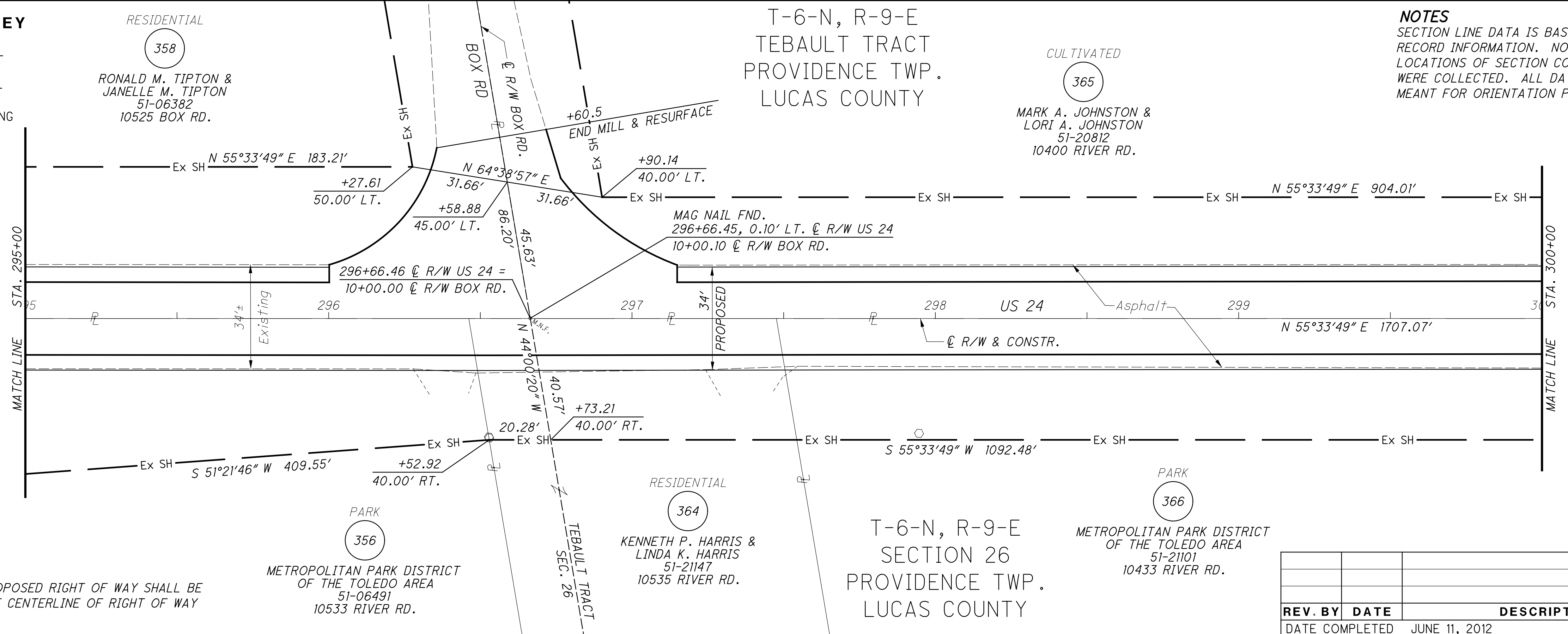
- EXISTING R/W MONUMENT BOX
- PROPOSED R/W MONUMENT BOX
- EXISTING CONCRETE MONUMENT
- PROPOSED MAGNETIZED SPIKE
- RAILROAD SPIKE FOUND
- RAILROAD SPIKE SET
- IRON PIN FOUND
- IRON PIN FOUND W/ ID CAP
- IRON PIN SET W/ ID CAP
- IRON PIPE FOUND
- IRON PIPE SET
- P.K. NAIL FOUND
- P.K. NAIL SET



CURVE 15
 P.I. = 289+87.38
 D = 01°25'30" (RT)
 Dc = 01°00'00"
 R = 5729.58'
 T = 71.25'
 L = 142.49'
 E = 0.44'
 Ch = 142.49'
 C.B. = N 54°51'04" E

STRUCTURE KEY

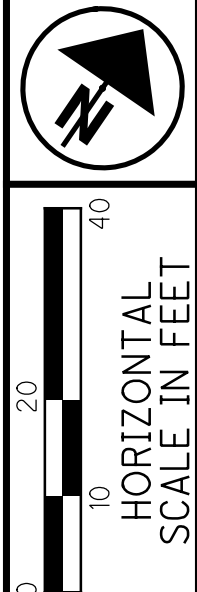
- RESIDENTIAL
- COMMERCIAL
- OUT-BUILDING



NOTES
 ALL EXISTING AND PROPOSED RIGHT OF WAY SHALL BE REFERENCED FROM THE CENTERLINE OF RIGHT OF WAY AND CONSTRUCTION.

NOTES
 SECTION LINE DATA IS BASED ON RECORD INFORMATION. NO FIELD LOCATIONS OF SECTION CORNERS WERE COLLECTED. ALL DATA IS MEANT FOR ORIENTATION PURPOSES ONLY.

REV. BY	DATE	DESCRIPTION





PID NO. **83984**
 R/W DESIGNER SEA R/W REVIEWER KED

RIGHT OF WAY PLAN
 STA. 290+00 TO STA. 300+00

HEN-424-12.30
LUC-24-0.00

87/128

188
 230



PID NO. **83984**

R/W DESIGNER SEA R/W REVIEWER KED

RIGHT OF WAY PLAN
STA. 300+00 TO STA. 310+00

HEN-424-12.30
LUC-24-0.00

88/128

189
230

MONUMENT LEGEND

- EXISTING R/W MONUMENT BOX
- PROPOSED R/W MONUMENT BOX
- EXISTING CONCRETE MONUMENT
- PROPOSED MAGNETIZED SPIKE
- RAILROAD SPIKE FOUND
- RAILROAD SPIKE SET
- IRON PIN FOUND
- IRON PIN FOUND W/ ID CAP
- IRON PIN SET W/ ID CAP
- IRON PIPE FOUND
- IRON PIPE SET
- P.K. NAIL FOUND
- P.K. NAIL SET

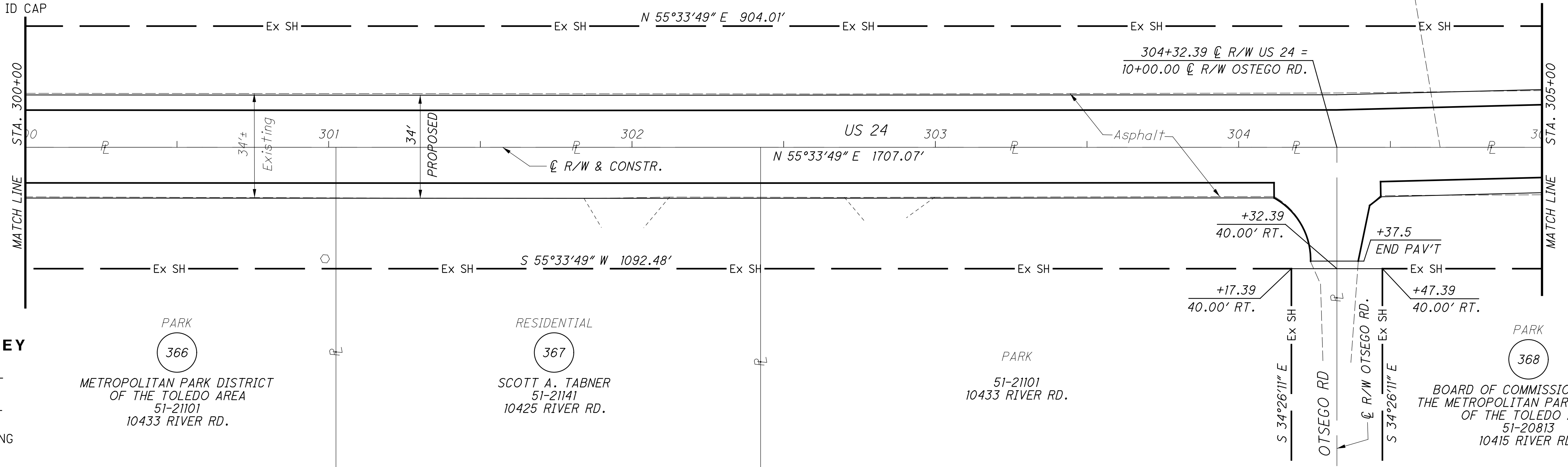
STRUCTURE KEY

- RESIDENTIAL
- COMMERCIAL
- OUT-BUILDING

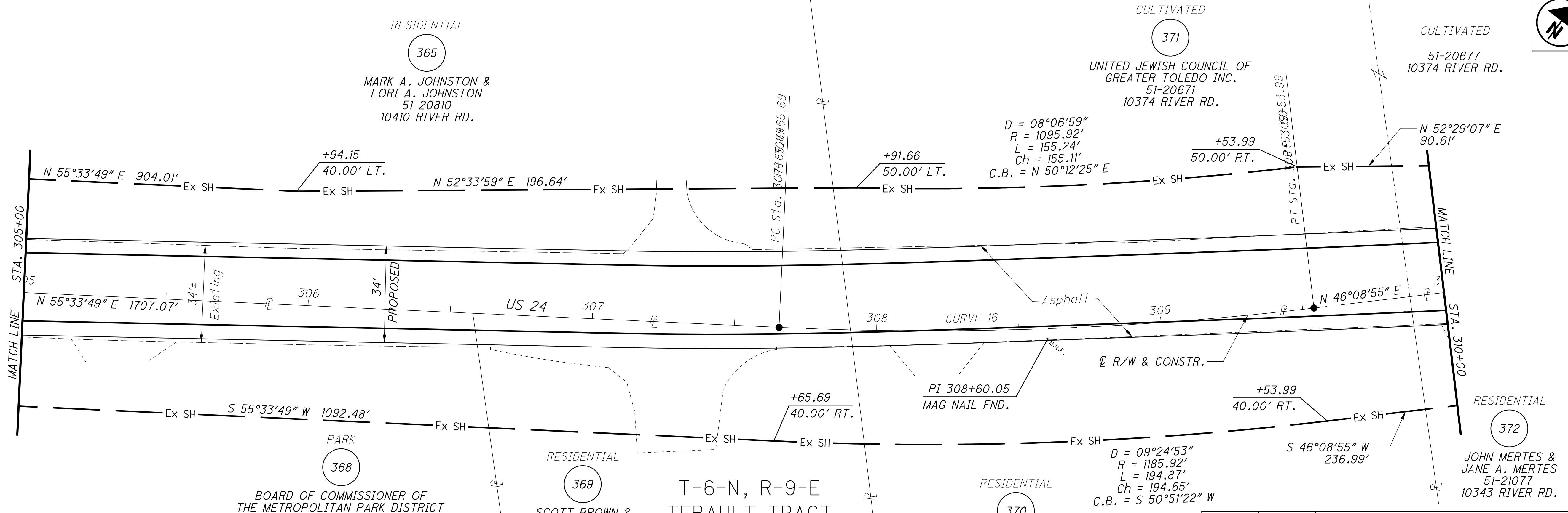
T-6-N, R-9-E
TEBAULT TRACT
PROVIDENCE TWP.
LUCAS COUNTY

CULTIVATED
365
MARK A. JOHNSTON &
LORI A. JOHNSTON
51-20812
10400 RIVER RD.

RESIDENTIAL
51-20810
10410 RIVER RD.



CURVE 16
 P.I. = Sta. 308+60.05
 D = 09°24'53" (LT)
 Dc = 05°00'00"
 R = 1145.92'
 T = 94.36'
 L = 188.30'
 E = 3.88'
 Ch = 188.09'
 C.B. = N 50°51'22" E



NOTES
 ALL EXISTING AND PROPOSED RIGHT OF WAY SHALL BE REFERENCED FROM THE CENTERLINE OF RIGHT OF WAY AND CONSTRUCTION.

REV. BY	DATE	DESCRIPTION

DATE COMPLETED JUNE 11, 2012

M:\10060 (ODOT D2 GES)\Task 2a - HEN LUC 424 24 PID 83984.dgn\Right of Way\Plan Sheets\83984.rds\1.dgn 8/14/2012 4:20:10 PM tit

MONUMENT LEGEND

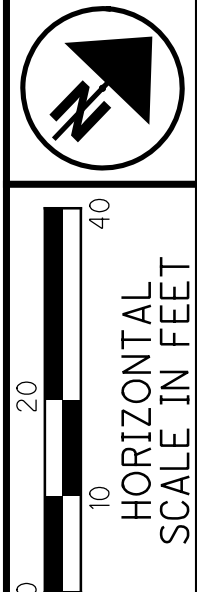
- EXISTING R/W MONUMENT BOX
- PROPOSED R/W MONUMENT BOX
- EXISTING CONCRETE MONUMENT
- PROPOSED MAGNETIZED SPIKE
- RAILROAD SPIKE FOUND
- RAILROAD SPIKE SET
- IRON PIN FOUND
- IRON PIN FOUND W/ ID CAP
- IRON PIN SET W/ ID CAP
- IRON PIPE FOUND
- IRON PIPE SET
- P.K. NAIL FOUND
- P.K. NAIL SET

STRUCTURE KEY

- RESIDENTIAL
- COMMERCIAL
- OUT-BUILDING

NOTES

ALL EXISTING AND PROPOSED RIGHT OF WAY SHALL BE REFERENCED FROM THE CENTERLINE OF RIGHT OF WAY AND CONSTRUCTION.



PID NO. **83984**

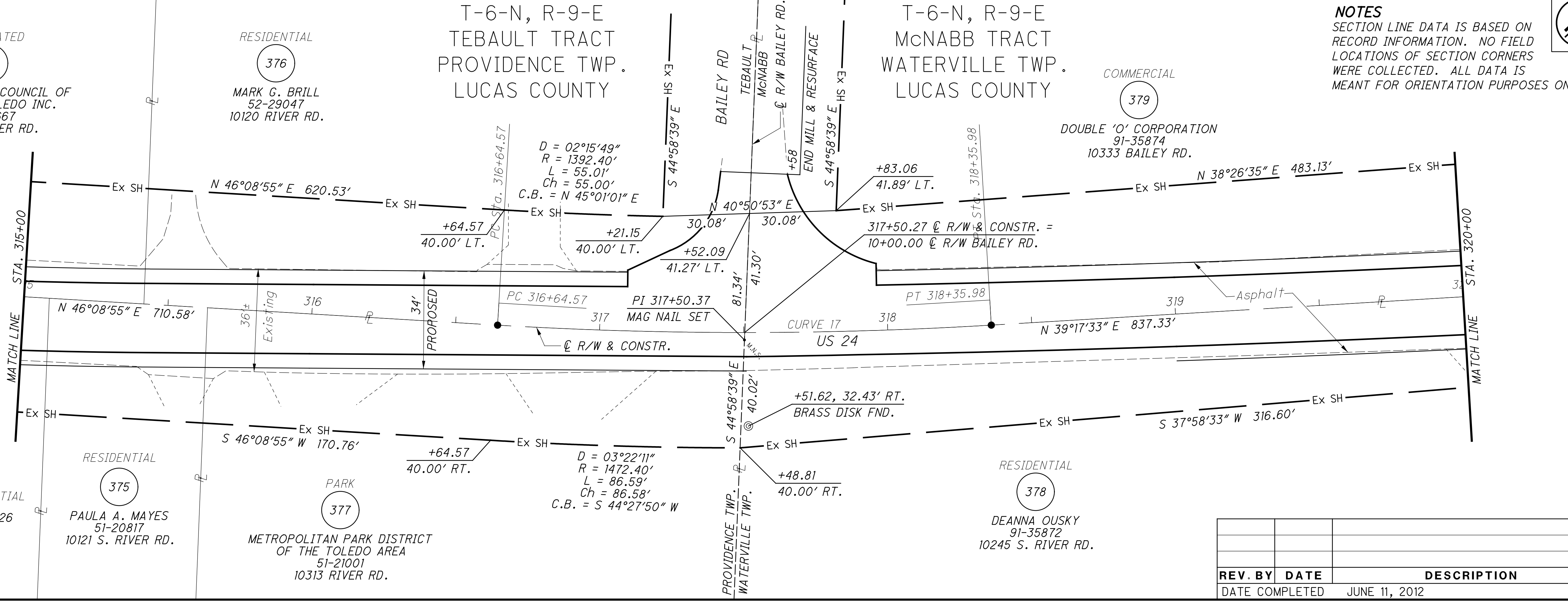
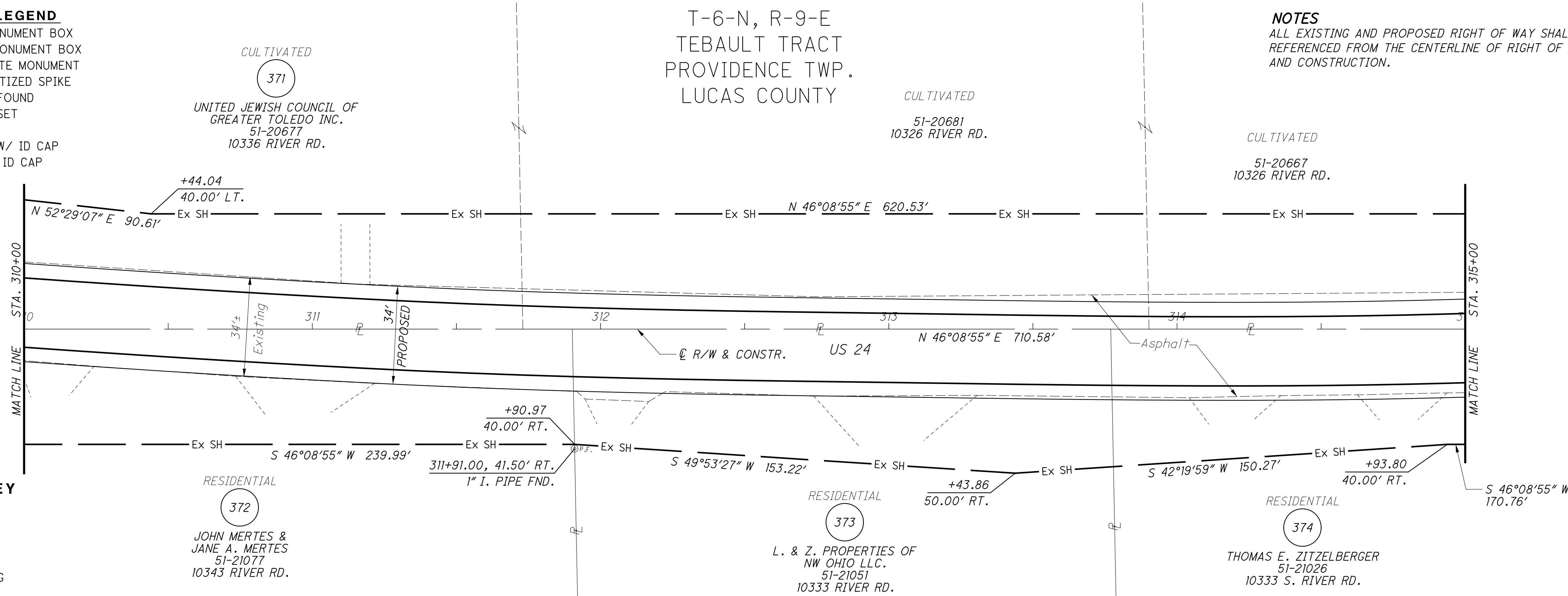
R/W DESIGNER SEA
R/W REVIEWER KED

RIGHT OF WAY PLAN
STA. 310+00 TO STA. 320+00

HEN-424-12.30
LUC-24-0.00

89/128
190
230

M:\10060 (ODOT D2 GES)\Task 2a - HEN LUC 424 24 PID 83984.dgn\Right of Way\Plan Sheets\83984.r32.dgn 8/14/2012 4:20:46 PM tit



CURVE 17
P.I. = 317+50.37
D = 06°51'23" (LT)
Dc = 04°00'00"
R = 1432.40'
T = 85.81'
L = 171.41'
E = 2.57'
Ch = 171.31'
C.B. = N 42°43'14" E

NOTES
SECTION LINE DATA IS BASED ON RECORD INFORMATION. NO FIELD LOCATIONS OF SECTION CORNERS WERE COLLECTED. ALL DATA IS MEANT FOR ORIENTATION PURPOSES ONLY.

REV. BY	DATE	DESCRIPTION
	JUNE 11, 2012	

M:\10060 (ODOT D2 GES)\Task 2a - HEN LUC 424 24 PID 83984.dgn\Right of Way\Plan Sheets\83984rd33.dgn 8/14/2012 4:21:22 PM tit

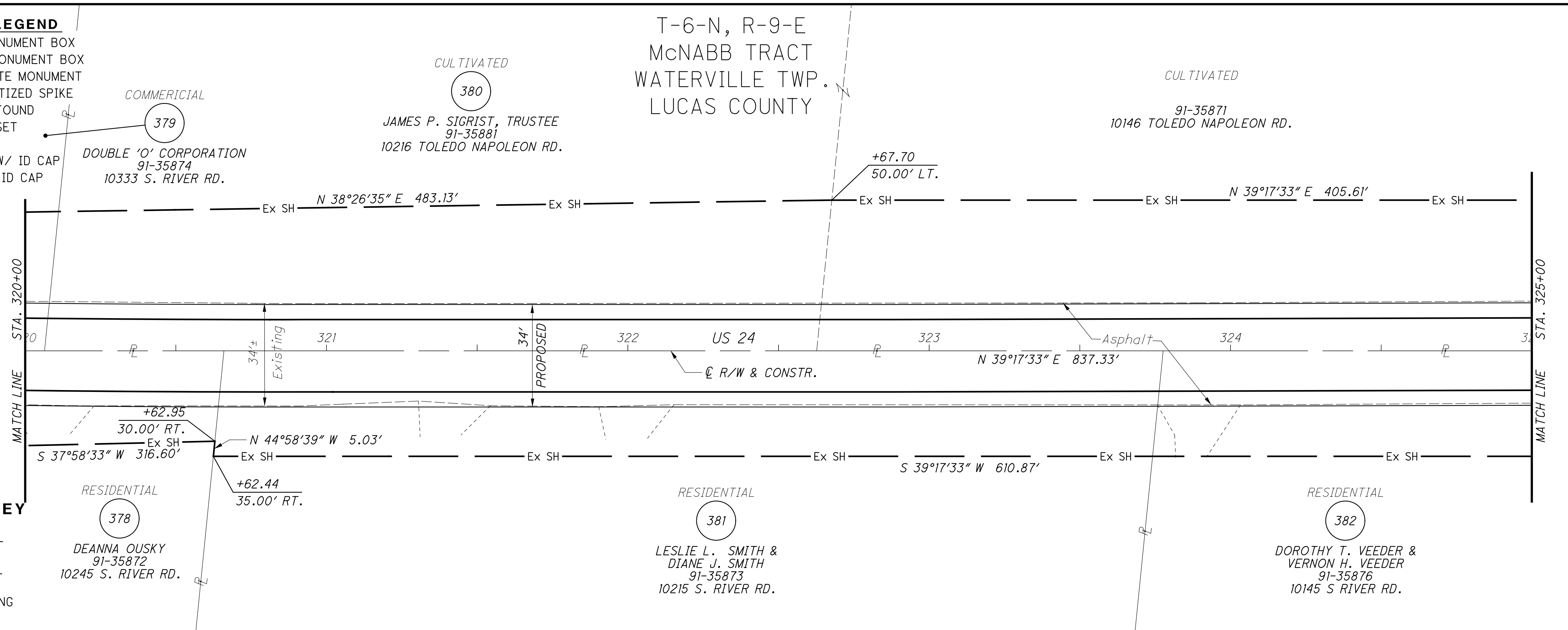
MONUMENT LEGEND

- ◻ EXISTING R/W MONUMENT BOX
- ◻ PROPOSED R/W MONUMENT BOX
- ⊙ EXISTING CONCRETE MONUMENT
- PROPOSED MAGNETIZED SPIKE
- ⊙ RAILROAD SPIKE FOUND
- ✱ RAILROAD SPIKE SET
- I.P.F. IRON PIN FOUND
- D.I.P.F. IRON PIN FOUND W/ ID CAP
- I.P.S. IRON PIN SET W/ ID CAP
- I.P.F. IRON PIPE FOUND
- I.P.S. IRON PIPE SET
- P.K.F. P.K. NAIL FOUND
- P.K.S. P.K. NAIL SET

STRUCTURE KEY

- ◻ RESIDENTIAL
- COMMERCIAL
- ▨ OUT-BUILDING

T-6-N, R-9-E
McNABB TRACT
WATERVILLE TWP.
LUCAS COUNTY



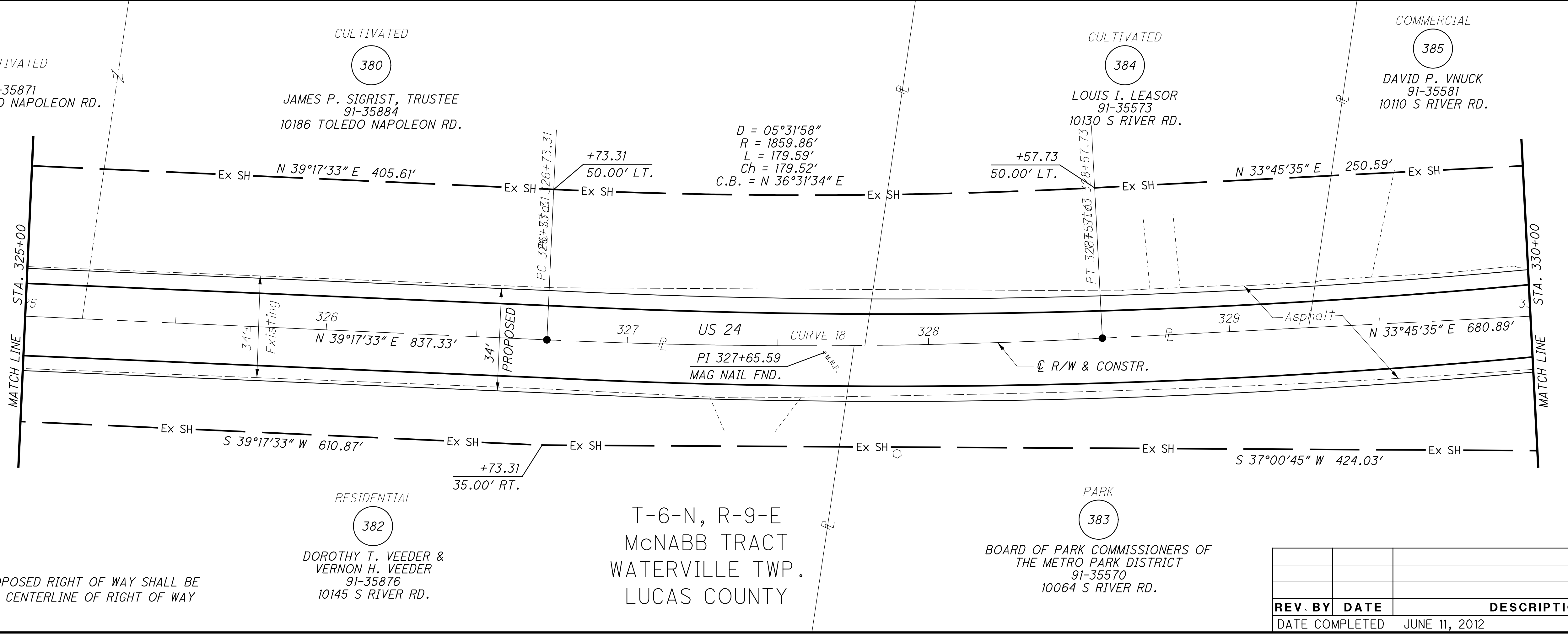
CULTIVATED
91-35871
10146 TOLEDO NAPOLEON RD.

CULTIVATED
380
JAMES P. SIGRIST, TRUSTEE
91-35884
10186 TOLEDO NAPOLEON RD.

CULTIVATED
384
LOUIS I. LEASOR
91-35573
10130 S RIVER RD.


COMMERCIAL
385
DAVID P. VNUCK
91-35581
10110 S RIVER RD.

CURVE 18
P.I. = 327+65.59
 $\Delta = 5^{\circ}31'58''$ (LT)
 $D_C = 3^{\circ}00'00''$
 $R = 1,909.86'$
 $T = 92.28'$
 $L = 184.42'$
 $E = 2.23'$
 $C = 184.35'$
C.B. = N 36°31'34" E



NOTES
ALL EXISTING AND PROPOSED RIGHT OF WAY SHALL BE REFERENCED FROM THE CENTERLINE OF RIGHT OF WAY AND CONSTRUCTION.

REV. BY	DATE	DESCRIPTION
DATE COMPLETED		JUNE 11, 2012



HORIZONTAL SCALE IN FEET

PID NO. **83984**

R/W DESIGNER SEA R/W REVIEWER KED

RIGHT OF WAY PLAN

STA. 320+00 TO STA. 330+00

HEN-424-12.30
LUC-24-0.00

90/128

191
230

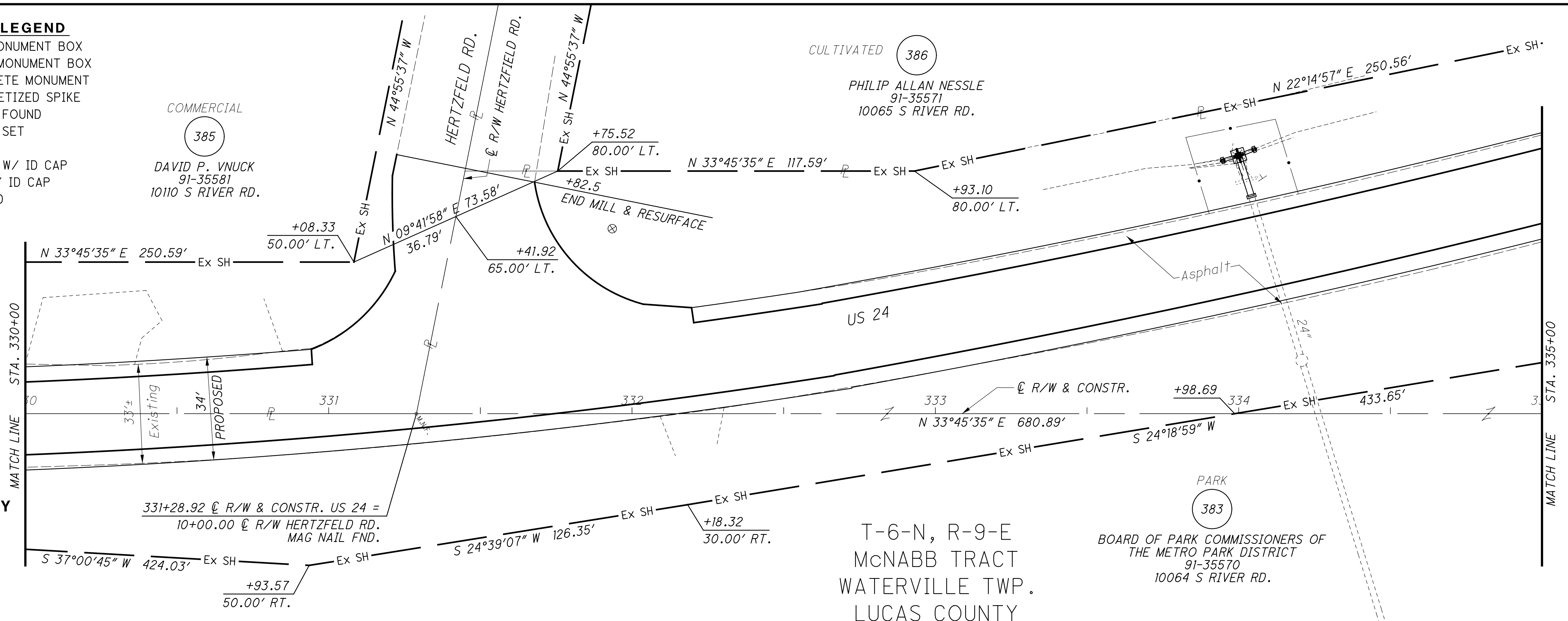
M:\10060 (ODOT D2 GES)\Task 2a - HEN LUC 424 24 PID 83984.dgn\Right of Way\Plan Sheets\83984rd34.dgn 8/14/2012 4:21:52 PM ttt

MONUMENT LEGEND

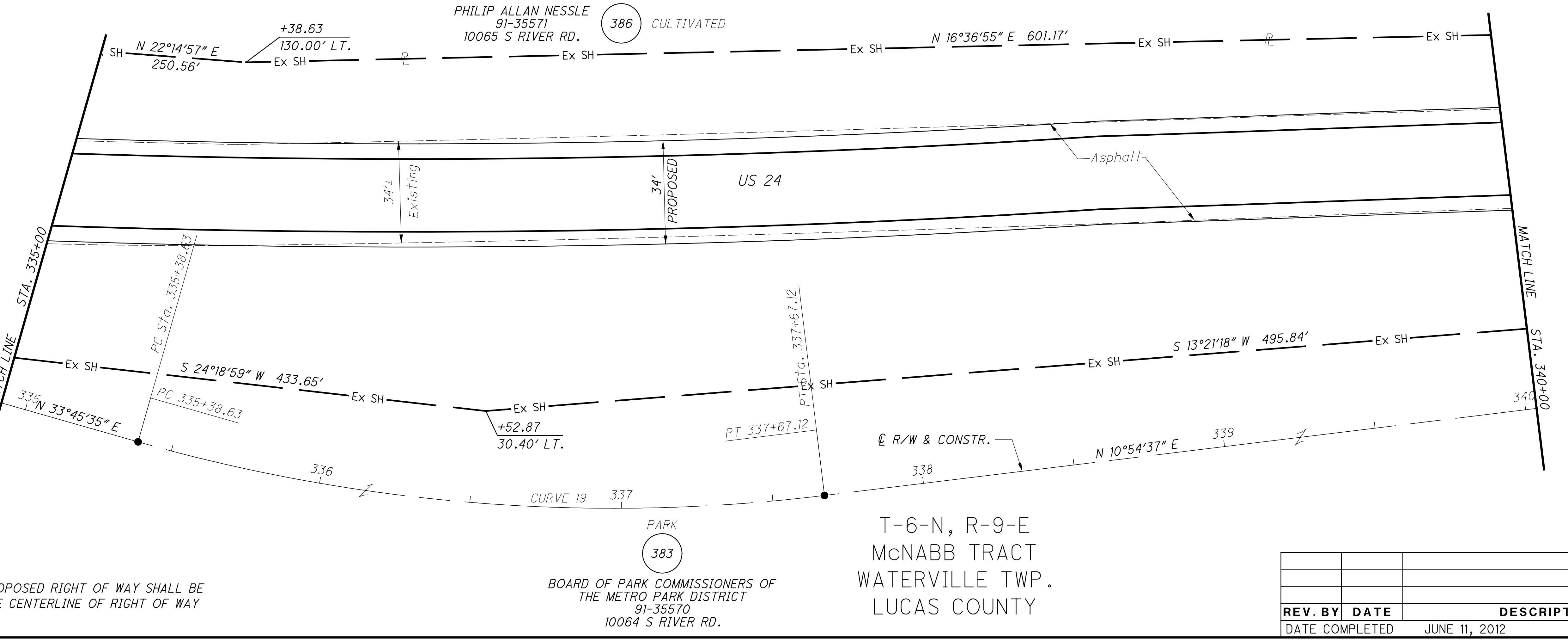
- ☐ EXISTING R/W MONUMENT BOX
- ◻ PROPOSED R/W MONUMENT BOX
- EXISTING CONCRETE MONUMENT
- PROPOSED MAGNETIZED SPIKE
- ⊗ RAILROAD SPIKE FOUND
- ⊗ RAILROAD SPIKE SET
- I.R.F. IRON PIN FOUND
- I.R.F. IRON PIN FOUND W/ ID CAP
- I.R.S. IRON PIN SET W/ ID CAP
- R.F. IRON PIPE FOUND
- R.S. IRON PIPE SET
- R.K.F. P.K. NAIL FOUND
- R.K.S. P.K. NAIL SET

STRUCTURE KEY

- RESIDENTIAL
- COMMERCIAL
- ▨ OUT-BUILDING



CURVE 19
 P.I. = 336+54.41
 D = 22°50'58" (LT)
 Dc = 10°00'00"
 R = 572.96'
 T = 115.79'
 L = 228.50'
 E = 11.58'
 Ch = 226.98'
 C.B. = N 22°20'06" E



NOTES
 ALL EXISTING AND PROPOSED RIGHT OF WAY SHALL BE REFERENCED FROM THE CENTERLINE OF RIGHT OF WAY AND CONSTRUCTION.

PARK 383
 BOARD OF PARK COMMISSIONERS OF THE METRO PARK DISTRICT
 91-35570
 10064 S RIVER RD.

T-6-N, R-9-E
 McNABB TRACT
 WATERVILLE TWP.
 LUCAS COUNTY

REV. BY	DATE	DESCRIPTION

DATE COMPLETED: JUNE 11, 2012

RIGHT OF WAY PLAN
STA. 330+00 TO STA. 340+00

PID NO. **83984**

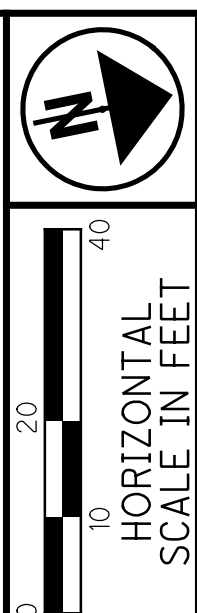
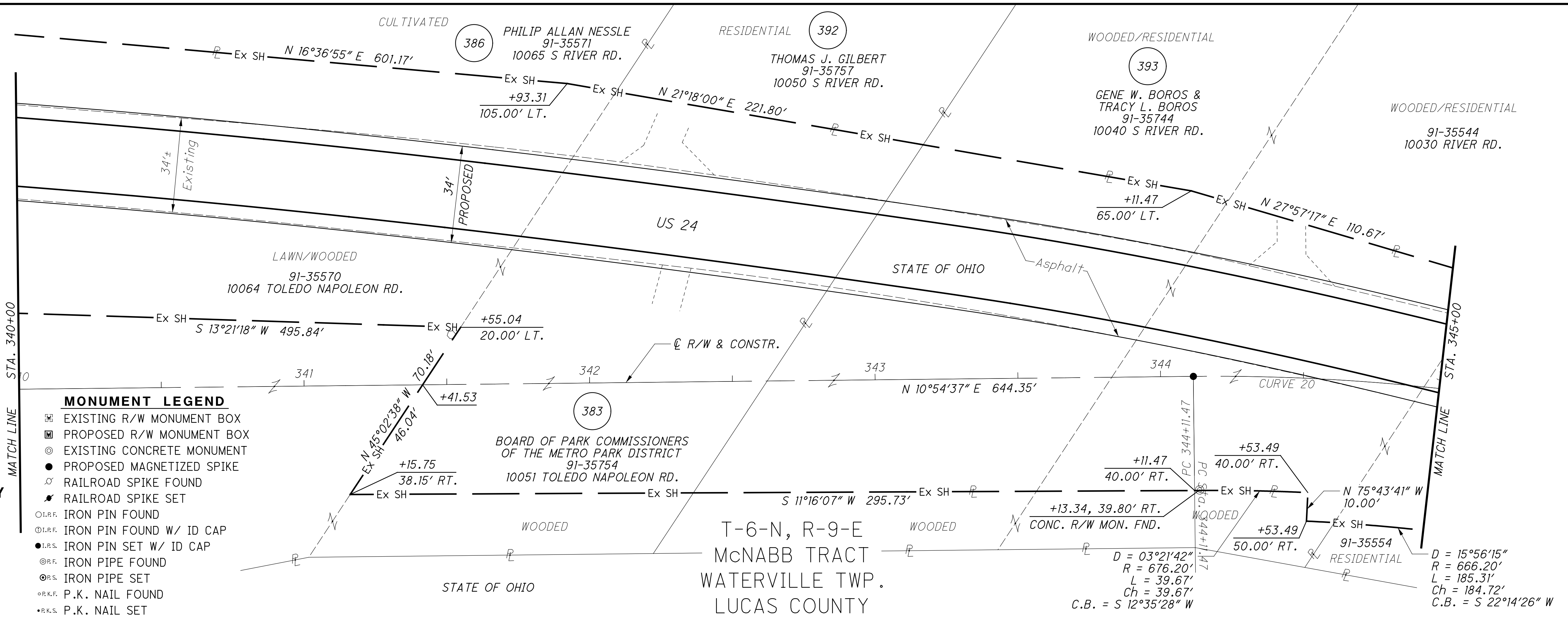
R/W DESIGNER: SEA
 R/W REVIEWER: KED

HORIZONTAL SCALE IN FEET

HEN-424-12.30
 LUC-24-0.00

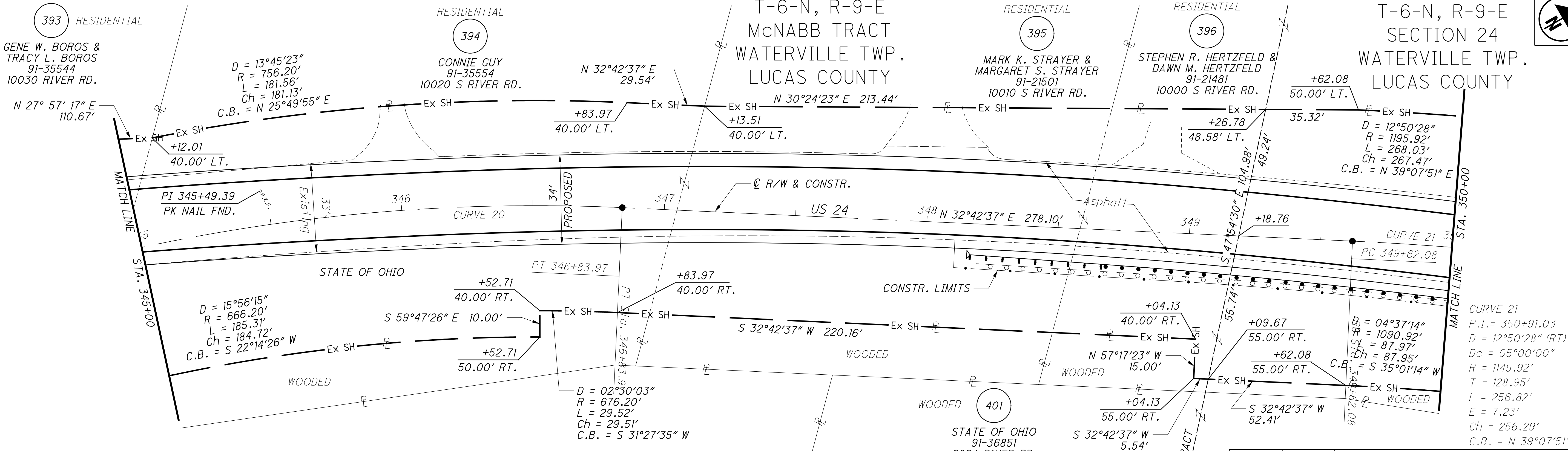
91/128
 192
 230

CURVE 20
 P.I. = 345+49.39
 $\Delta = 21^\circ 48' 00''$ (RT)
 $D_c = 8^\circ 00' 00''$
 $R = 716.20'$
 $T = 137.92'$
 $L = 272.50'$
 $E = 13.16'$
 $C = 270.86'$
 $C.B. = N 21^\circ 48' 37'' E$



PID NO. **83984**
 R/W DESIGNER SEA R/W REVIEWER KED

RIGHT OF WAY PLAN
 STA. 340+00 TO STA. 350+00



HEN-424-12.30
LUC-24-0.00

92/128
 193
 230

REV. BY	DATE	DESCRIPTION
	JUNE 11, 2011	DATE COMPLETED

M:\10060 (ODOT D2 GES)\Task 2a - HEN LUC 424 24 PID 83984.dgn\Right of Way\Plan Sheets\83984.rds.tit 8/14/2012 4:22:29 PM tit

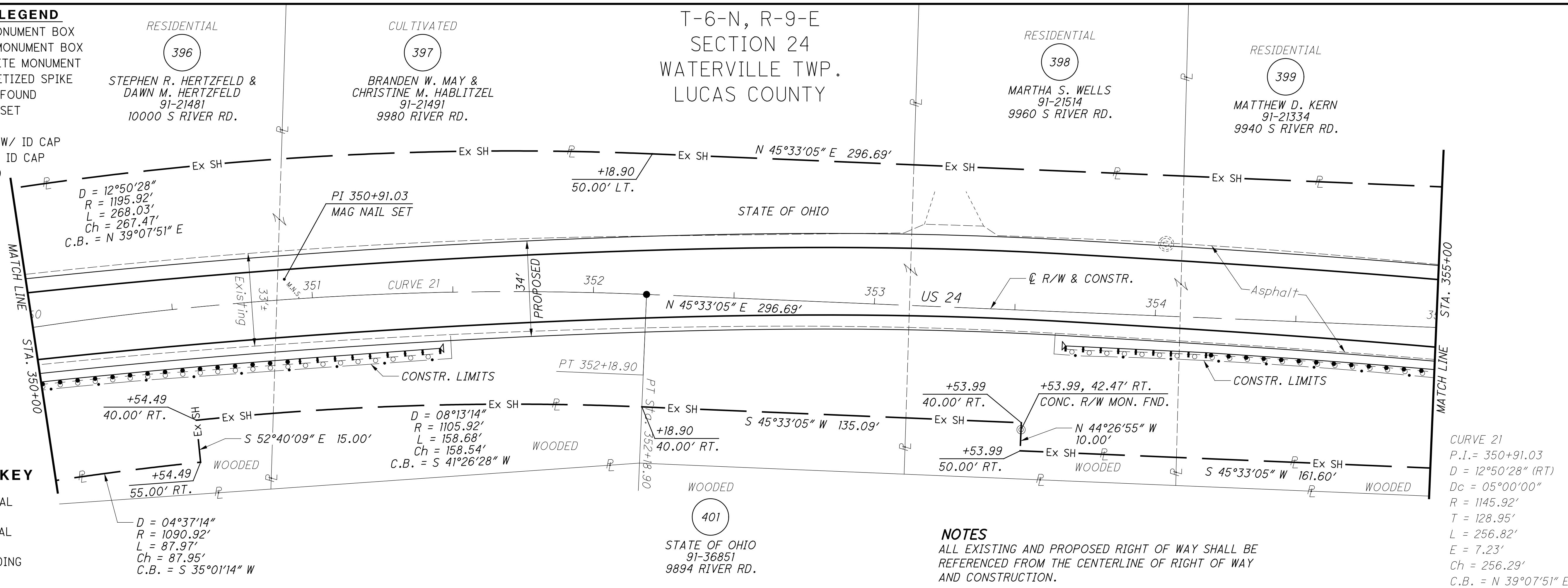
MONUMENT LEGEND

- EXISTING R/W MONUMENT BOX
- PROPOSED R/W MONUMENT BOX
- EXISTING CONCRETE MONUMENT
- PROPOSED MAGNETIZED SPIKE
- RAILROAD SPIKE FOUND
- RAILROAD SPIKE SET
- I.R.F. IRON PIN FOUND
- I.R.F. IRON PIN FOUND W/ ID CAP
- I.R.S. IRON PIN SET W/ ID CAP
- I.P.F. IRON PIPE FOUND
- I.P.S. IRON PIPE SET
- P.K.F. P.K. NAIL FOUND
- P.K.S. P.K. NAIL SET

STRUCTURE KEY

- RESIDENTIAL
- COMMERCIAL
- ▨ OUT-BUILDING

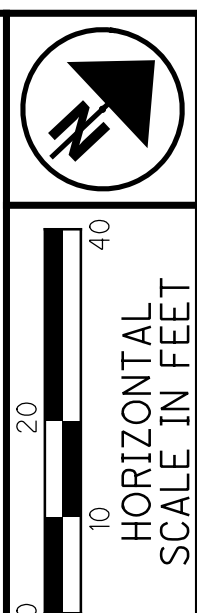
T-6-N, R-9-E
SECTION 24
WATERVILLE TWP.
LUCAS COUNTY



CURVE 21
 P.I. = 350+91.03
 D = 12°50'28" (RT)
 R = 1145.92'
 T = 128.95'
 L = 256.82'
 E = 7.23'
 Ch = 256.29'
 C.B. = N 39°07'51" E

NOTES

ALL EXISTING AND PROPOSED RIGHT OF WAY SHALL BE REFERENCED FROM THE CENTERLINE OF RIGHT OF WAY AND CONSTRUCTION.



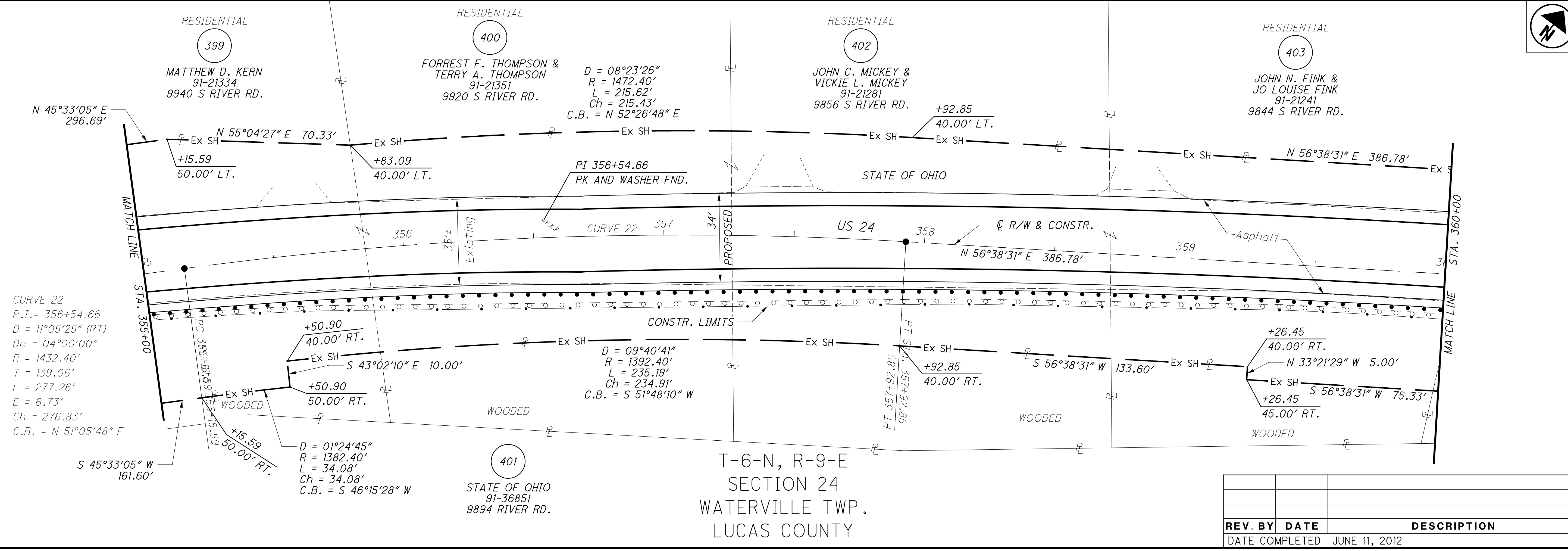
PID NO. **83984**
 R/W DESIGNER SEA
 R/W REVIEWER KED

RIGHT OF WAY PLAN
 STA. 350+00 TO STA. 360+00

HEN-424-12.30
LUC-24-0.00

93/128
 194
 230

T-6-N, R-9-E
SECTION 24
WATERVILLE TWP.
LUCAS COUNTY

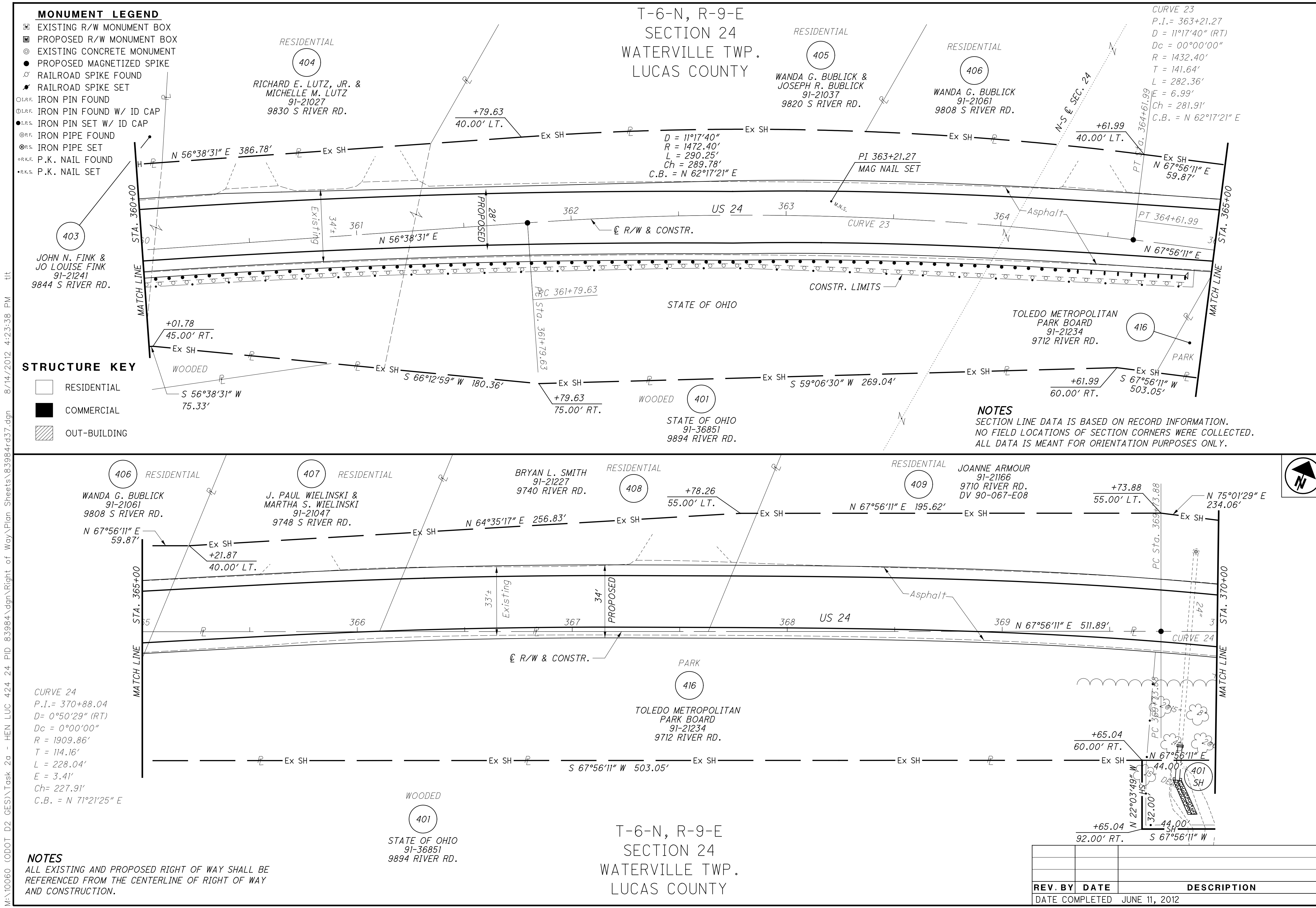


CURVE 22
 P.I. = 356+54.66
 D = 11°05'25" (RT)
 R = 1432.40'
 T = 139.06'
 L = 277.26'
 E = 6.73'
 Ch = 276.83'
 C.B. = N 51°05'48" E

REV. BY	DATE	DESCRIPTION

DATE COMPLETED JUNE 11, 2012

M:\10060 (ODOT D2 GES)\Task 2a - HEN LUC 424 24 PID 83984.dgn\Right of Way\Plan Sheets\83984.rds36.dgn 8/14/2012 4:23:07 PM tit



MONUMENT LEGEND

- EXISTING R/W MONUMENT BOX
- PROPOSED R/W MONUMENT BOX
- EXISTING CONCRETE MONUMENT
- PROPOSED MAGNETIZED SPIKE
- RAILROAD SPIKE FOUND
- RAILROAD SPIKE SET
- IRON PIN FOUND
- IRON PIN FOUND W/ ID CAP
- IRON PIN SET W/ ID CAP
- IRON PIPE FOUND
- IRON PIPE SET
- P.K. NAIL FOUND
- P.K. NAIL SET

STRUCTURE KEY

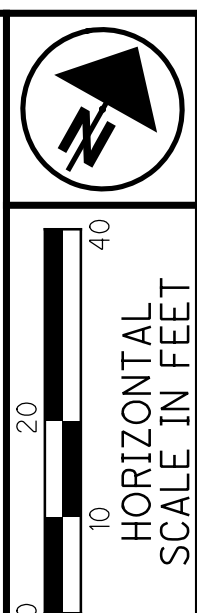
- RESIDENTIAL
- COMMERCIAL
- OUT-BUILDING

NOTES

SECTION LINE DATA IS BASED ON RECORD INFORMATION. NO FIELD LOCATIONS OF SECTION CORNERS WERE COLLECTED. ALL DATA IS MEANT FOR ORIENTATION PURPOSES ONLY.

CURVE 24
 P.I. = 370+88.04
 D = 0°50'29" (RT)
 Dc = 0°00'00"
 R = 1909.86'
 T = 114.16'
 L = 228.04'
 E = 3.41'
 Ch = 227.91'
 C.B. = N 71°21'25" E

NOTES
 ALL EXISTING AND PROPOSED RIGHT OF WAY SHALL BE REFERENCED FROM THE CENTERLINE OF RIGHT OF WAY AND CONSTRUCTION.



PID NO. **83984**
 R/W DESIGNER SEA
 R/W REVIEWER KED

RIGHT OF WAY PLAN
 STA. 360+00 TO STA. 370+00

HEN-424-12.30
LUC-24-0.00

94/128
 195
 230

REV. BY	DATE	DESCRIPTION

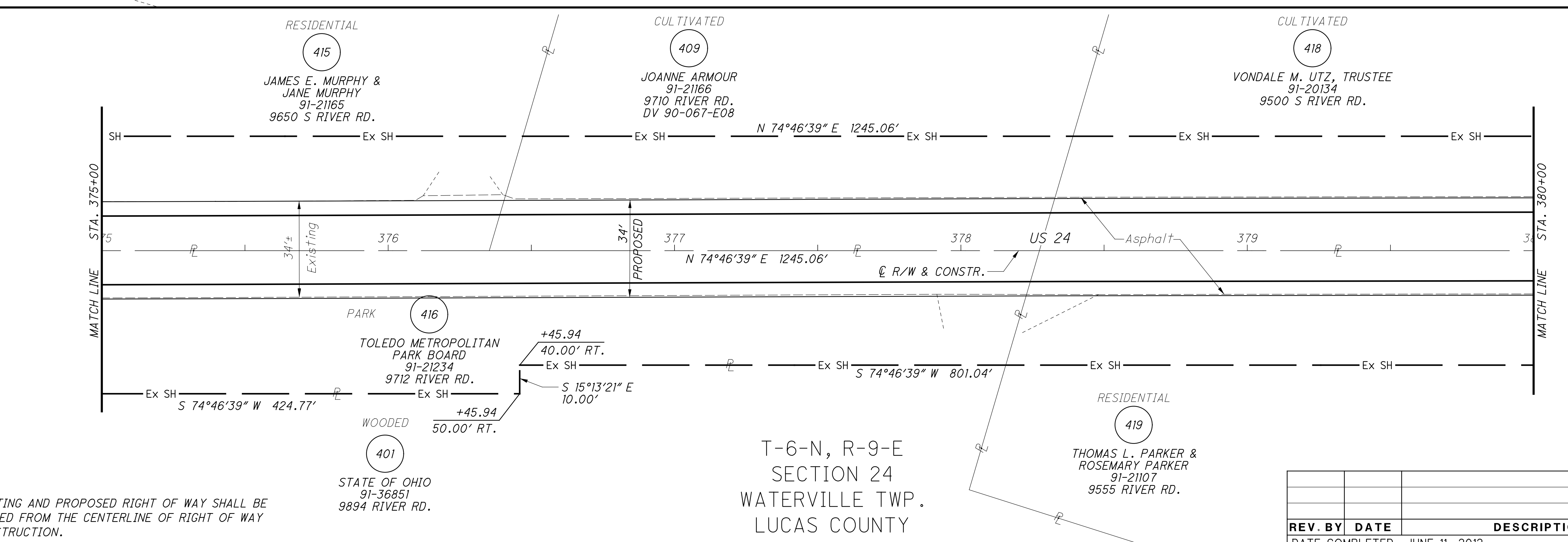
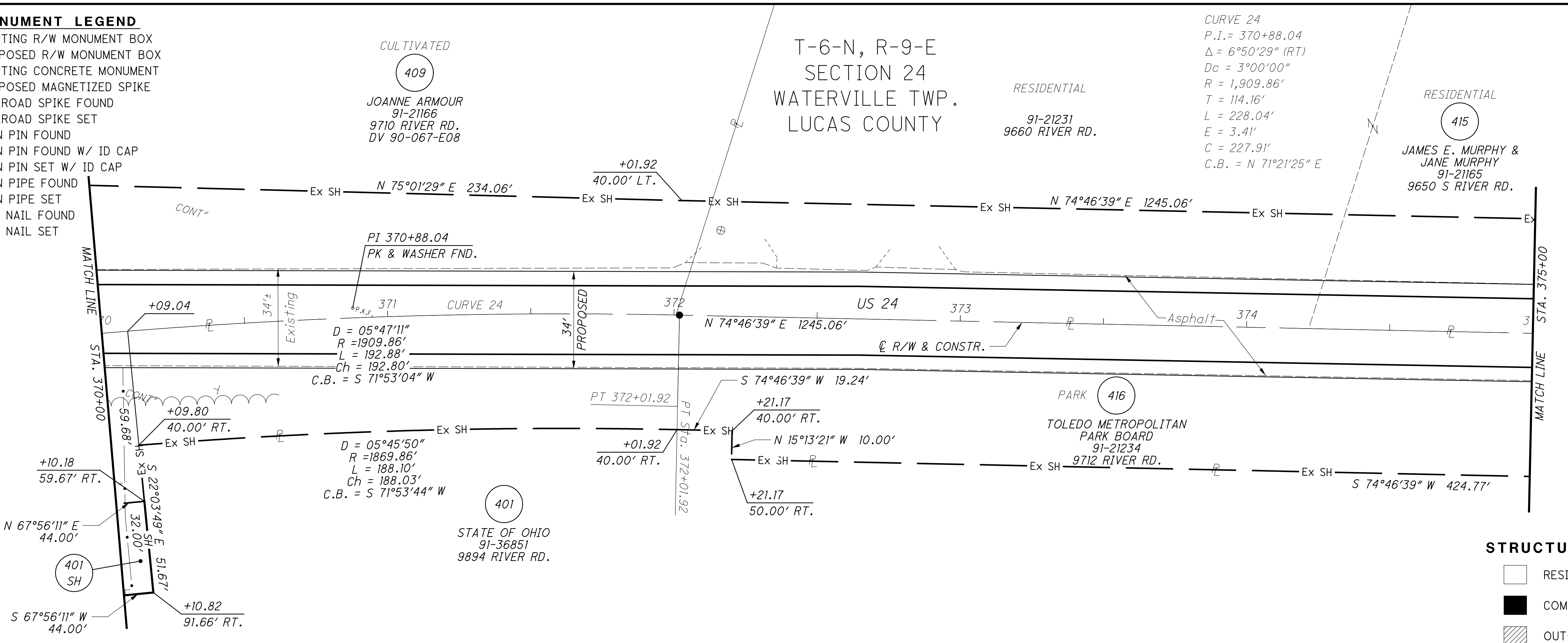
DATE COMPLETED JUNE 11, 2012

M:\10060 (ODOT D2 GES)\Task 2a - HEN LUC 424 24 PID 83984.dgn\Right of Way\Plan Sheets\83984.rdw37.dgn 8/14/2012 4:23:38 PM tit

M:\10060 (ODOT D2 GES)\Task 2a - HEN LUC 424 24 PID 83984\dgn\Right of Way\Plan Sheets\83984rd38.dgn 8/14/2012 4:24:17 PM ttt

MONUMENT LEGEND


- ☐ EXISTING R/W MONUMENT BOX
- ▣ PROPOSED R/W MONUMENT BOX
- ⊙ EXISTING CONCRETE MONUMENT
- PROPOSED MAGNETIZED SPIKE
- ⊗ RAILROAD SPIKE FOUND
- ⊕ RAILROAD SPIKE SET
- ⊖ I.R.P.F. IRON PIN FOUND
- ⊖ I.R.P.F. IRON PIN FOUND W/ ID CAP
- ⊖ I.R.P.S. IRON PIN SET W/ ID CAP
- ⊖ I.R.P.F. IRON PIPE FOUND
- ⊖ I.R.P.S. IRON PIPE SET
- ⊖ P.K.F. P.K. NAIL FOUND
- ⊖ P.K.S. P.K. NAIL SET



NOTES
 ALL EXISTING AND PROPOSED RIGHT OF WAY SHALL BE REFERENCED FROM THE CENTERLINE OF RIGHT OF WAY AND CONSTRUCTION.

REV. BY	DATE	DESCRIPTION

DATE COMPLETED JUNE 11, 2012



PID NO. **83984**

R/W DESIGNER SEA R/W REVIEWER KED

RIGHT OF WAY PLAN

STA. 370+00 TO STA. 380+00

HEN-424-12.30
LUC-24-0.00

95/128

196
230

M:\10060 (ODOT D2 GES)\Task 2a - HEN LUC 424 24 PID 83984.dgn\Right of Way\Plan Sheets\83984.rds39.dgn 8/14/2012 4:25:17 PM tit

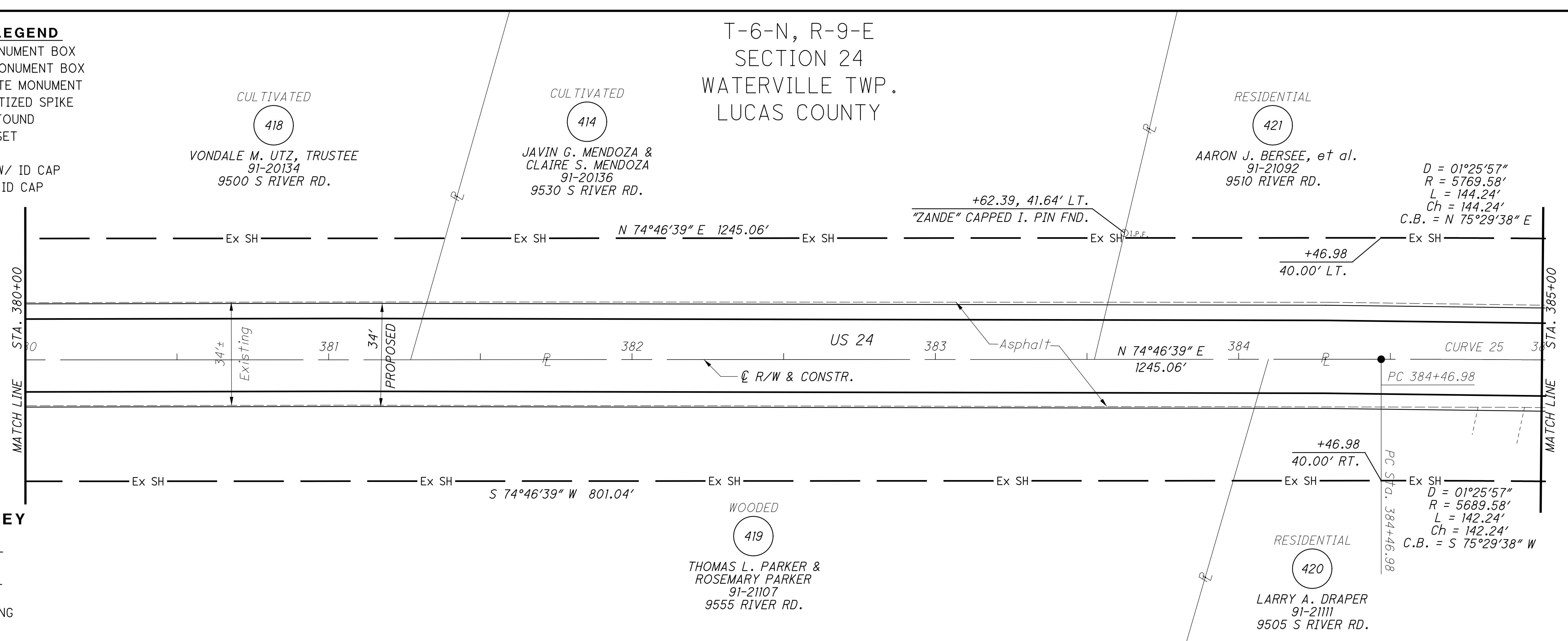
MONUMENT LEGEND

- ☐ EXISTING R/W MONUMENT BOX
- ▣ PROPOSED R/W MONUMENT BOX
- ⊙ EXISTING CONCRETE MONUMENT
- PROPOSED MAGNETIZED SPIKE
- ⊗ RAILROAD SPIKE FOUND
- ✱ RAILROAD SPIKE SET
- I.P.F. IRON PIN FOUND
- ⊖ I.P.F. IRON PIN FOUND W/ ID CAP
- I.P.S. IRON PIN SET W/ ID CAP
- ⊖ I.P.F. IRON PIPE FOUND
- ⊙ I.P.S. IRON PIPE SET
- ⊙ P.K.F. P.K. NAIL FOUND
- ⊙ P.K.S. P.K. NAIL SET

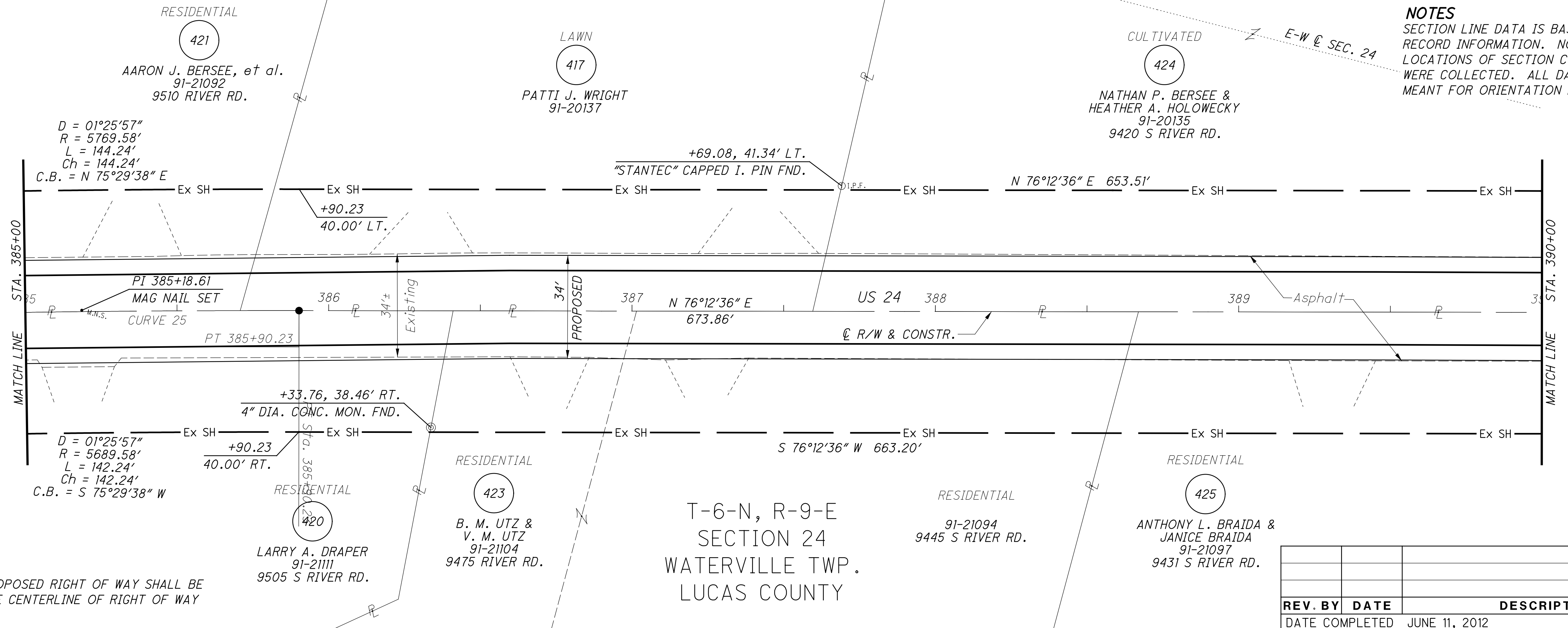
STRUCTURE KEY

- RESIDENTIAL
- COMMERCIAL
- ▨ OUT-BUILDING

T-6-N, R-9-E
SECTION 24
WATERVILLE TWP.
LUCAS COUNTY




CURVE 25
 P.I. = 385+18.61
 D = 1°25'57\" (RT)
 Dc = 01°00'00\"
 R = 5729.58'
 T = 71.63'
 L = 143.24'
 E = 0.45'
 Ch = 143.24'
 C.B. = N 75°29'38\" E



NOTES
 ALL EXISTING AND PROPOSED RIGHT OF WAY SHALL BE REFERENCED FROM THE CENTERLINE OF RIGHT OF WAY AND CONSTRUCTION.

NOTES
 SECTION LINE DATA IS BASED ON RECORD INFORMATION. NO FIELD LOCATIONS OF SECTION CORNERS WERE COLLECTED. ALL DATA IS MEANT FOR ORIENTATION PURPOSES ONLY.



PID NO.
83984

R/W DESIGNER
SEA
R/W REVIEWER
KED

RIGHT OF WAY PLAN
STA. 380+00 TO STA. 390+00

HEN-424-12.30
LUC-24-0.00

96/128

197
230

REV. BY	DATE	DESCRIPTION

DATE COMPLETED JUNE 11, 2012

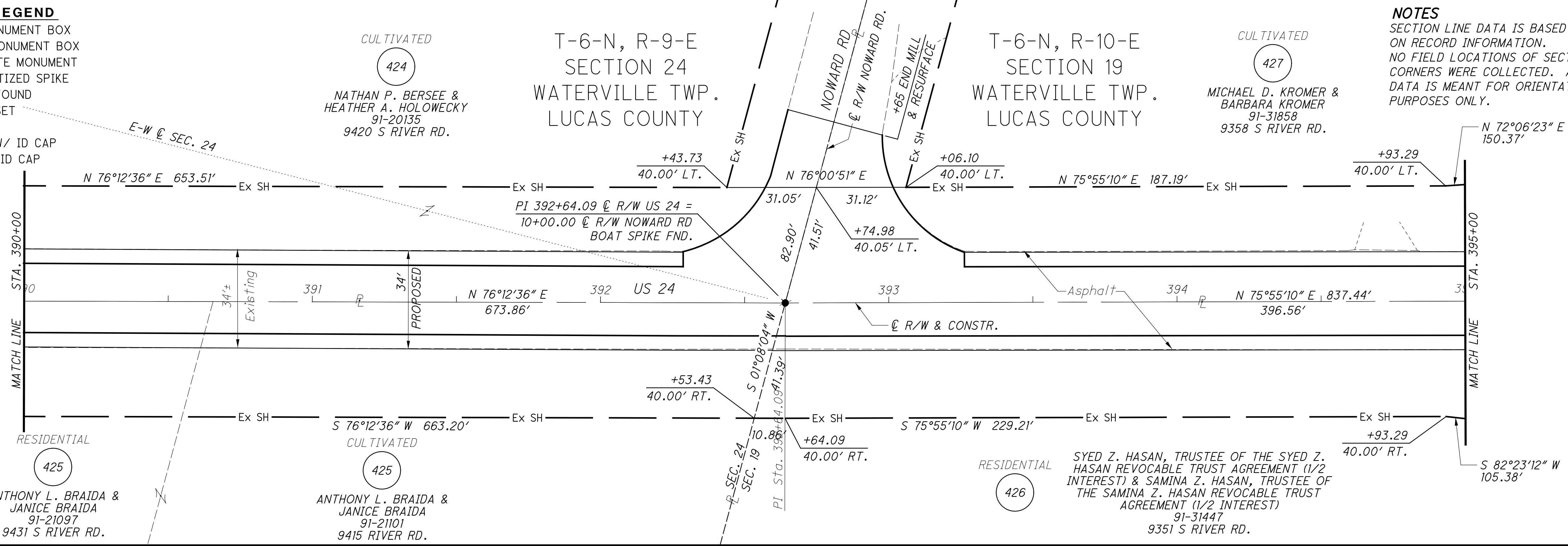
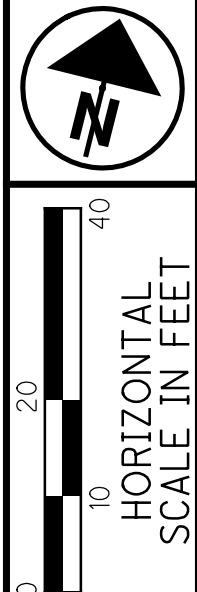
M:\10060 (ODOT D2 GES)\Task 2a - HEN LUC 424 24 PID 83984.dgn\Right of Way\Plan Sheets\83984r40.dgn 8/14/2012 4:25:58 PM tit

MONUMENT LEGEND

- EXISTING R/W MONUMENT BOX
- PROPOSED R/W MONUMENT BOX
- EXISTING CONCRETE MONUMENT
- PROPOSED MAGNETIZED SPIKE
- RAILROAD SPIKE FOUND
- RAILROAD SPIKE SET
- IRON PIN FOUND
- IRON PIN FOUND W/ ID CAP
- IRON PIN SET W/ ID CAP
- IRON PIPE FOUND
- IRON PIPE SET
- P.K. NAIL FOUND
- P.K. NAIL SET

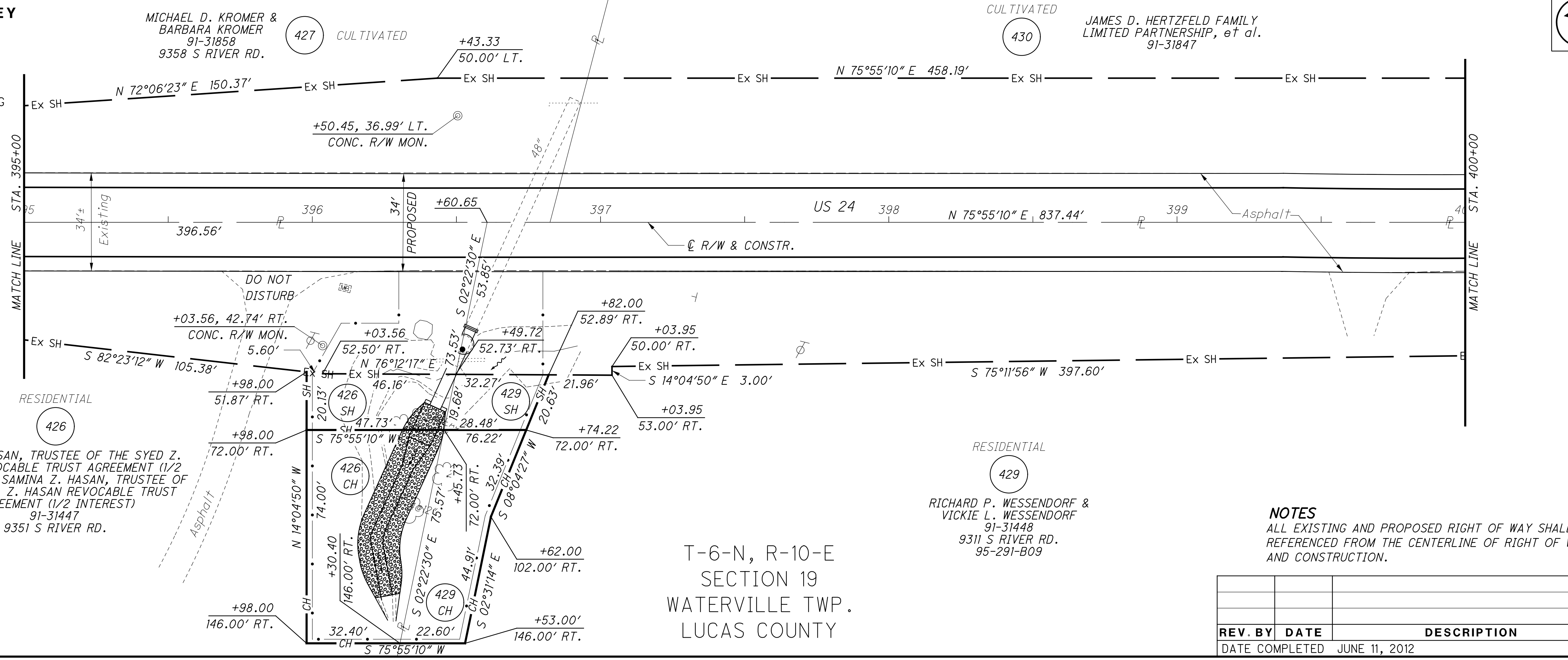
NOTES

SECTION LINE DATA IS BASED ON RECORD INFORMATION. NO FIELD LOCATIONS OF SECTION CORNERS WERE COLLECTED. ALL DATA IS MEANT FOR ORIENTATION PURPOSES ONLY.



STRUCTURE KEY

- RESIDENTIAL
- COMMERCIAL
- OUT-BUILDING



NOTES

ALL EXISTING AND PROPOSED RIGHT OF WAY SHALL BE REFERENCED FROM THE CENTERLINE OF RIGHT OF WAY AND CONSTRUCTION.

REV. BY	DATE	DESCRIPTION

DATE COMPLETED JUNE 11, 2012

PID NO. 83984

R/W DESIGNER SEA R/W REVIEWER KED

RIGHT OF WAY PLAN STA. 390+00 TO STA. 400+00

HEN-424-12.30 LUC-24-0.00

97/128

198 230

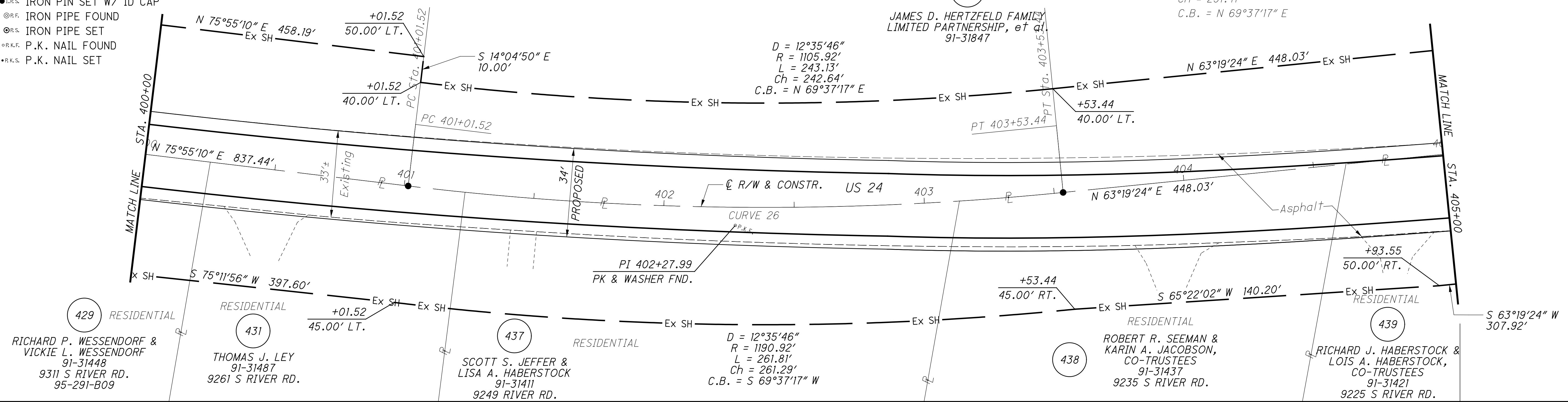
M:\10060 (ODOT D2 GES)\Task 2a - HEN LUC 424 24 PID 83984.dgn\Right of Way\Plan Sheets\83984.rdw1.dgn 8/14/2012 4:26:35 PM tit

MONUMENT LEGEND

- ☐ EXISTING R/W MONUMENT BOX
- ▣ PROPOSED R/W MONUMENT BOX
- ⊙ EXISTING CONCRETE MONUMENT
- PROPOSED MAGNETIZED SPIKE
- ⚡ RAILROAD SPIKE FOUND
- ⚡ RAILROAD SPIKE SET
- I.P.F. IRON PIN FOUND
- ⊙ I.P.F. IRON PIN FOUND W/ ID CAP
- I.P.S. IRON PIN SET W/ ID CAP
- ⊙ I.P. IRON PIPE FOUND
- ⊙ I.P.S. IRON PIPE SET
- ⊙ P.K.F. P.K. NAIL FOUND
- P.K.S. P.K. NAIL SET

T-6-N, R-10-E
SECTION 19
WATERVILLE TWP.
LUCAS COUNTY

CURVE 26
P.I. = 402+27.99
D = 12°35'46" (LT)
Dc = 05°00'00"
R = 1145.92'
T = 126.47'
L = 251.92'
E = 6.96'
Ch = 251.41'
C.B. = N 69°37'17" E

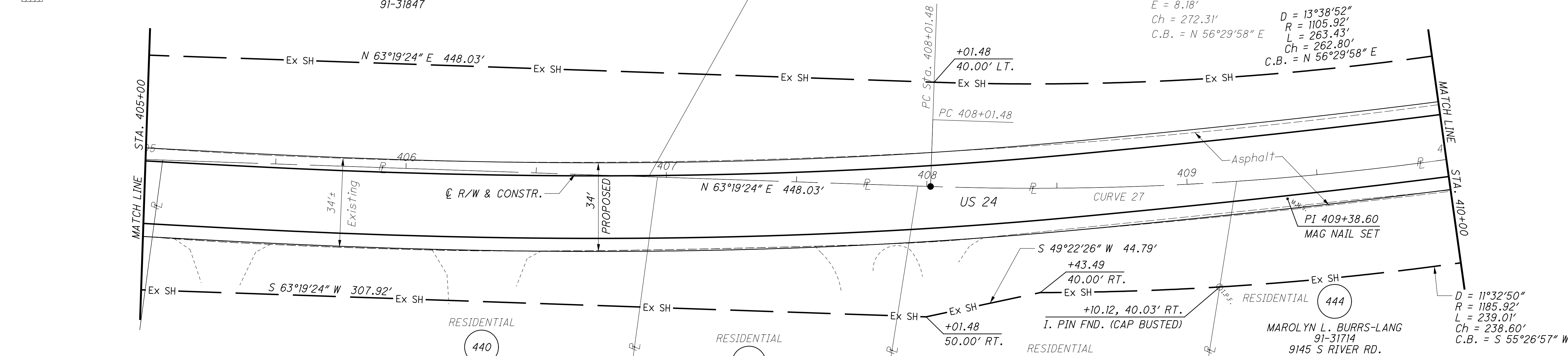


STRUCTURE KEY

- RESIDENTIAL
- COMMERCIAL
- ▨ OUT-BUILDING

T-6-N, R-10-E
SECTION 19
WATERVILLE TWP.
LUCAS COUNTY

CURVE 27
P.I. = 409+38.60
D = 13°38'52" (LT)
Dc = 05°00'00"
R = 1145.92'
T = 137.13'
L = 272.96'
E = 8.18'
Ch = 272.31'
C.B. = N 56°29'58" E



NOTES

ALL EXISTING AND PROPOSED RIGHT OF WAY SHALL BE REFERENCED FROM THE CENTERLINE OF RIGHT OF WAY AND CONSTRUCTION.

REV. BY	DATE	DESCRIPTION

DATE COMPLETED JUNE 11, 2012

RIGHT OF WAY PLAN
STA. 400+00 TO STA. 410+00

HEN-424-12.30
LUC-24-0.00

PID NO. 83984

R/W DESIGNER SEA R/W REVIEWER KED

HORIZONTAL SCALE IN FEET

98/128

199
230

M:\10060 (ODOT D2 GES)\Task 2a - HEN LUC 424 24 PID 83984.dgn\Right of Way\Plan Sheets\83984rd42.dgn 8/14/2012 4:27:13 PM ttt

MONUMENT LEGEND

- ☐ EXISTING R/W MONUMENT BOX
- ▣ PROPOSED R/W MONUMENT BOX
- ⊙ EXISTING CONCRETE MONUMENT
- PROPOSED MAGNETIZED SPIKE
- ⊗ RAILROAD SPIKE FOUND
- ✱ RAILROAD SPIKE SET
- I.P.F. IRON PIN FOUND
- ⊙ I.P.F. IRON PIN FOUND W/ ID CAP
- I.P.S. IRON PIN SET W/ ID CAP
- ⊙ I.P.F. IRON PIPE FOUND
- ⊙ I.P.S. IRON PIPE SET
- ⊙ R.K.F. P.K. NAIL FOUND
- R.K.S. P.K. NAIL SET

CURVE 27
 P.I. = 409+38.60
 D = 13°38'52" (LT)
 Dc = 05°00'00"
 R = 1145.92'
 T = 137.13'
 L = 272.96'
 E = 8.18'
 Ch = 272.31'
 C.B. = N 56°29'58" E

T-6-N, R-10-E
 SECTION 19
 WATERVILLE TWP.
 LUCAS COUNTY

STRUCTURE KEY

- RESIDENTIAL
- COMMERCIAL
- ▨ OUT-BUILDING

D = 13°38'52"
 R = 1105.92'
 L = 263.43'
 Ch = 262.80'
 C.B. = N 56°29'58" E

D = 11°32'50"
 R = 1185.92'
 L = 239.01'
 Ch = 238.60'
 C.B. = S 55°26'57" W

RESIDENTIAL 444
 MAROLYN L. BURRS-LANG
 91-31714
 9145 S RIVER RD.

CULTIVATED
 442
 RICHARD G. FRIES, et al.
 91-31491
 9190 RIVER RD.

RESIDENTIAL
 447
 RUDOLPH AGOSTI &
 JULIE A. AGOSTI
 91-31504
 9142 RIVER RD.

RESIDENTIAL
 448
 RICHARD STRAIT
 91-31521
 9120 S RIVER RD.

RESIDENTIAL
 451
 CAROLE A. LOUY
 91-31497
 9110 RIVER RD.

RESIDENTIAL
 445
 DIANNE M. BEDNARSKI
 91-31704
 9141 S RIVER RD.

RESIDENTIAL
 446
 ROBERT A. HEATH &
 ELIZABETH A. HEATH
 91-31687
 9125 S RIVER RD.

RESIDENTIAL
 449
 DENNIS P. GWYNNE &
 RUTH L. GWYNNE
 91-31694
 9115 S RIVER RD.

RESIDENTIAL
 450
 ROBERT C. KUEHN &
 ELIZABETH L. FACKLER
 91-31674
 9201 S RIVER RD.

RESIDENTIAL
 451
 CAROLE A. LOUY
 91-31497
 9110 RIVER RD.

RESIDENTIAL
 452
 FLOYD J. COGAN &
 BESSIE D. COGAN
 91-31503
 9106 RIVER RD.

91-31517
 9102 RIVER RD.

RESIDENTIAL
 455
 EMERY DRESS
 91-31499
 9062 RIVER RD.

RESIDENTIAL
 456
 MARY CANDACE FLAGGERT,
 TRUSTEE, et al.
 91-31524
 9058 S RIVER RD.

91-31501
 9030 RIVER RD.

RESIDENTIAL
 450
 ROBERT C. KUEHN &
 ELIZABETH L. FACKLER
 91-31674
 9201 S RIVER RD.

RESIDENTIAL
 453
 CALVIN D. WHEWELL &
 CAROL M. WHEWELL
 91-31701
 9101 RIVER RD.

RESIDENTIAL
 454
 TIMOTHY D. BERRY &
 MARTHA F. BERRY
 91-31681
 9065 S RIVER RD.

T-6-N, R-10-E
 SECTION 19
 WATERVILLE TWP.
 LUCAS COUNTY


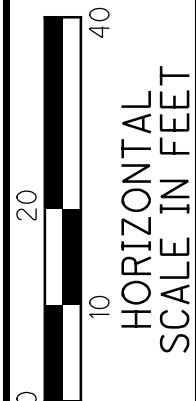
RESIDENTIAL
 457
 MARC D. MCCULLOCH &
 LAUREL A. MCCULLOCH
 91-31511
 9047 S RIVER RD.

RESIDENTIAL 458
 JOHN G. MATHER &
 BARBARA J. MATHER
 91-31507
 9041 S RIVER RD.

NOTES
 ALL EXISTING AND PROPOSED RIGHT OF WAY SHALL BE
 REFERENCED FROM THE CENTERLINE OF RIGHT OF WAY
 AND CONSTRUCTION.

REV. BY	DATE	DESCRIPTION

DATE COMPLETED JUNE 11, 2012

PID NO. **83984**

R/W DESIGNER SEA R/W REVIEWER KED

RIGHT OF WAY PLAN

STA. 410+00 TO STA. 420+00

HEN-424-12.30
 LUC-24-0.00

99/128

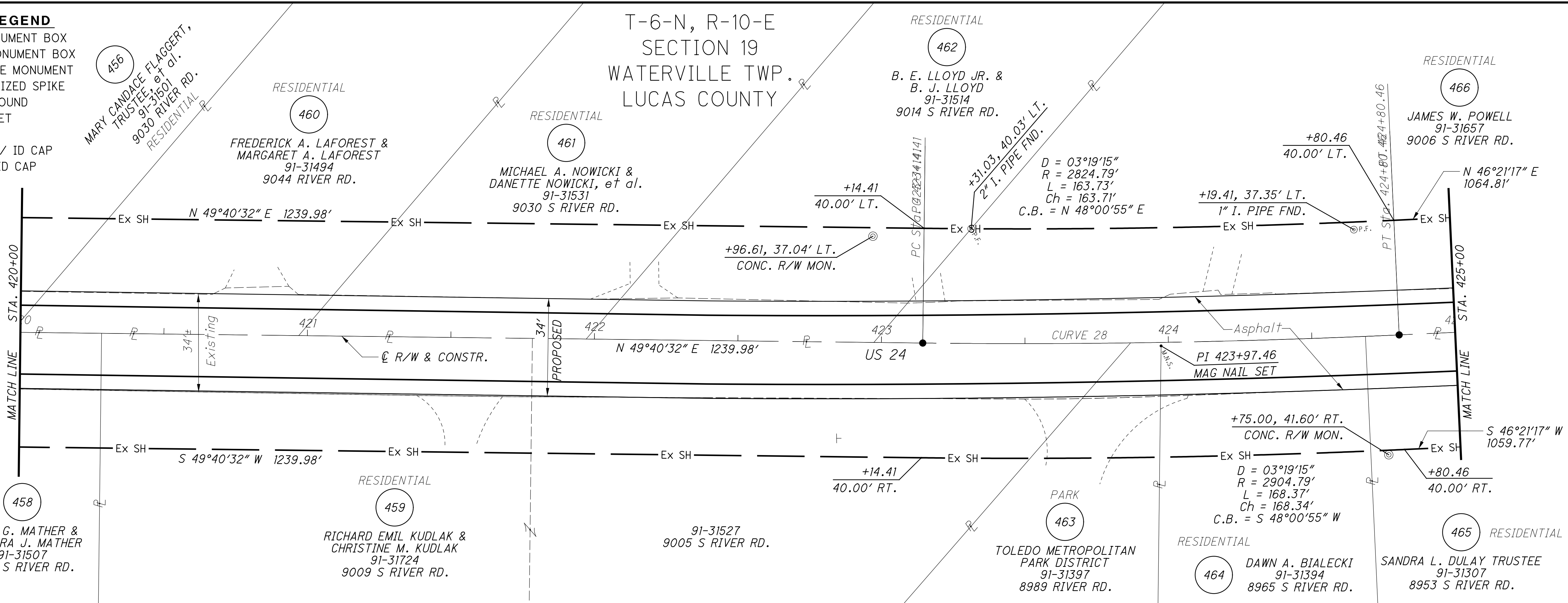
200
 230

M:\10060 (ODOT D2 GES)\Task 2a - HEN LUC 424 24 PID 83984\dgn\Right of Way\Plan Sheets\83984rd43.dgn 8/14/2012 4:27:44 PM tit

MONUMENT LEGEND

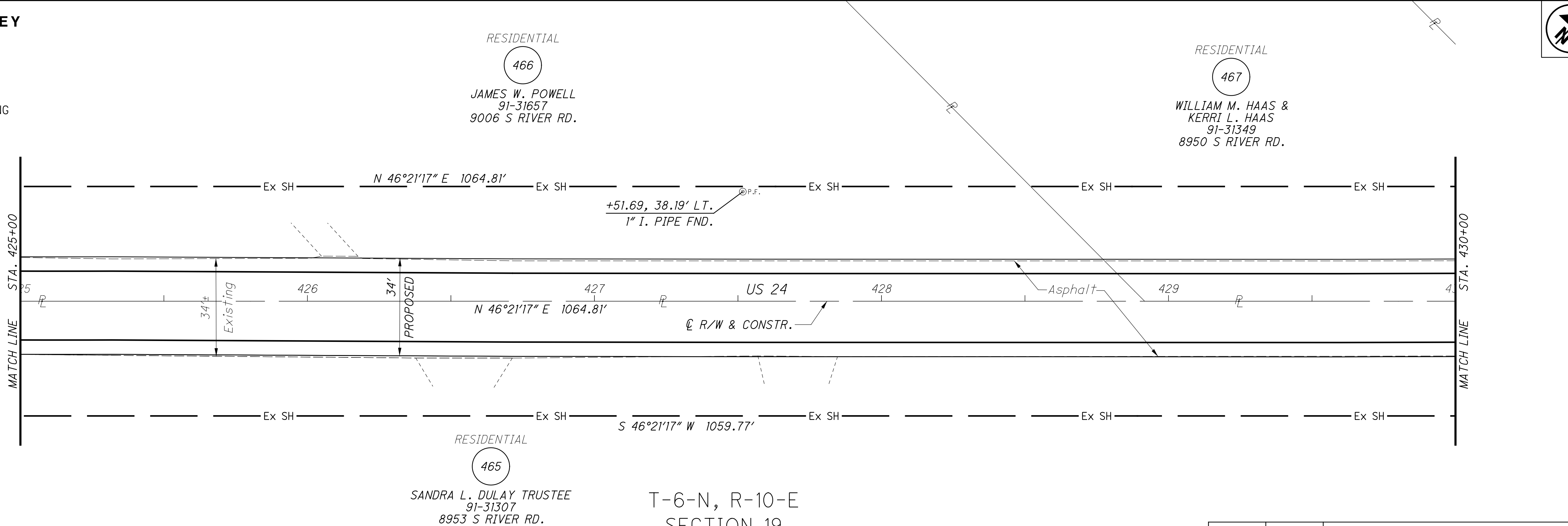
- ◻ EXISTING R/W MONUMENT BOX
- ◻ PROPOSED R/W MONUMENT BOX
- ⊙ EXISTING CONCRETE MONUMENT
- PROPOSED MAGNETIZED SPIKE
- ⊙ RAILROAD SPIKE FOUND
- ⊙ RAILROAD SPIKE SET
- I.P.F. IRON PIN FOUND
- ⊙ I.P.F. IRON PIN FOUND W/ ID CAP
- I.P.S. IRON PIN SET W/ ID CAP
- ⊙ I.P.F. IRON PIPE FOUND
- ⊙ I.P.S. IRON PIPE SET
- ⊙ P.K.F. P.K. NAIL FOUND
- P.K.S. P.K. NAIL SET

CURVE 28
 P.I. = 423+97.46
 D = 03°19'15" (LT)
 Dc = 02°00'00"
 R = 2864.79'
 T = 83.05'
 L = 166.05'
 E = 1.20'
 Ch = 166.02'
 C.B. = N 48°00'55" E



STRUCTURE KEY

- ◻ RESIDENTIAL
- COMMERCIAL
- ▨ OUT-BUILDING



NOTES

ALL EXISTING AND PROPOSED RIGHT OF WAY SHALL BE REFERENCED FROM THE CENTERLINE OF RIGHT OF WAY AND CONSTRUCTION.

T-6-N, R-10-E
 SECTION 19
 WATERVILLE TWP.
 LUCAS COUNTY

REV. BY	DATE	DESCRIPTION

DATE COMPLETED JUNE 11, 2012

PID NO.	83984
R/W DESIGNER	SEA
R/W REVIEWER	KED

RIGHT OF WAY PLAN

STA. 420+00 TO STA. 430+00

HEN-424-12.30

LUC-24-0.00

100/128

201

230

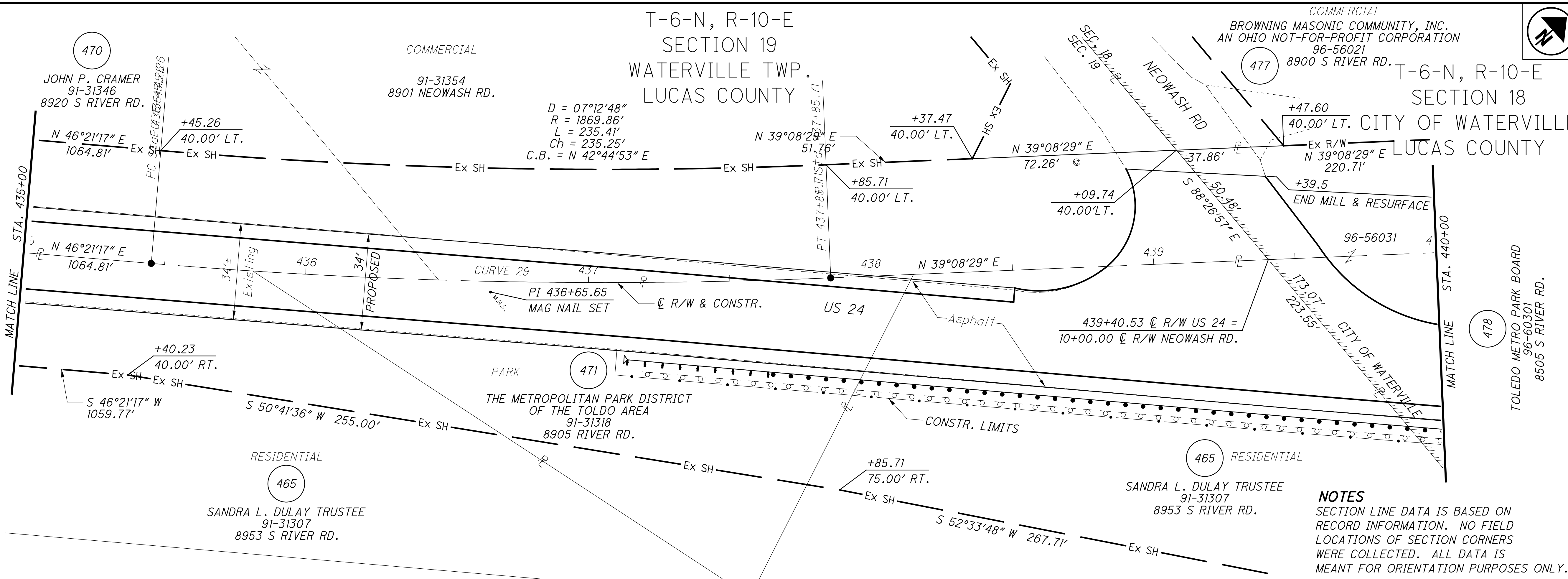
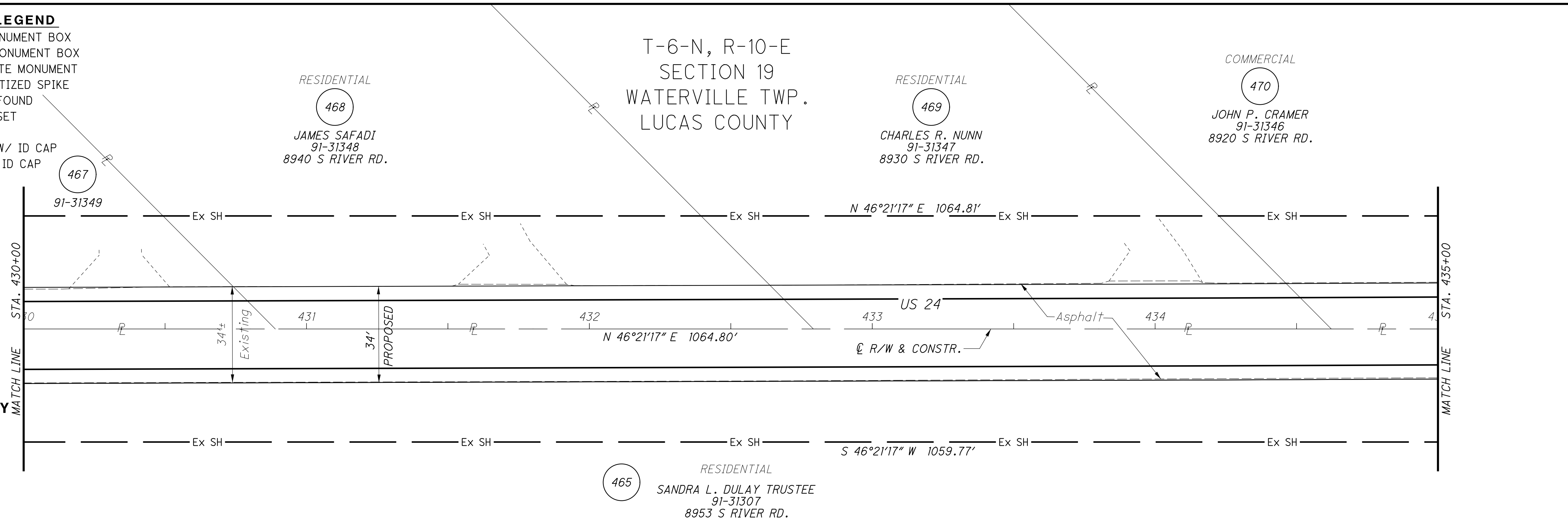
M:\10060 (ODOT D2 GES)\Task 2a - HEN LUC 424 24 PID 83984.dgn\Right of Way\Plan Sheets\83984rd4.dgn 8/14/2012 4:28:27 PM tit

MONUMENT LEGEND

- EXISTING R/W MONUMENT BOX
- PROPOSED R/W MONUMENT BOX
- EXISTING CONCRETE MONUMENT
- PROPOSED MAGNETIZED SPIKE
- RAILROAD SPIKE FOUND
- RAILROAD SPIKE SET
- IRON PIN FOUND
- IRON PIN FOUND W/ ID CAP
- IRON PIN SET W/ ID CAP
- IRON PIPE FOUND
- IRON PIPE SET
- P.K. NAIL FOUND
- P.K. NAIL SET

STRUCTURE KEY

- RESIDENTIAL
- COMMERCIAL
- OUT-BUILDING




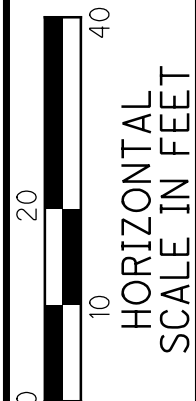
CURVE 29
 P.I. = 436+65.65
 D = 7°12'48" (LT)
 Dc = 03°00'00"
 R = 1909.86'
 T = 120.38'
 L = 240.45'
 E = 3.79'
 Ch = 240.29'
 C.B. = N 42°44'53" E

NOTES
 ALL EXISTING AND PROPOSED RIGHT OF WAY SHALL BE REFERENCED FROM THE CENTERLINE OF RIGHT OF WAY AND CONSTRUCTION.

NOTES
 SECTION LINE DATA IS BASED ON RECORD INFORMATION. NO FIELD LOCATIONS OF SECTION CORNERS WERE COLLECTED. ALL DATA IS MEANT FOR ORIENTATION PURPOSES ONLY.

REV. BY	DATE	DESCRIPTION

DATE COMPLETED JUNE 11, 2012

PID NO. **83984**

R/W DESIGNER SEA R/W REVIEWER KED

RIGHT OF WAY PLAN

STA. 430+00 TO STA. 440+00



HEN-424-12.30
LUC-24-0.00

101/128

202
230

T-6-N, R-10-E
SECTION 18
CITY OF WATERVILLE
LUCAS COUNTY

NOTES
SECTION LINE DATA IS BASED ON
RECORD INFORMATION. NO FIELD
LOCATIONS OF SECTION CORNERS
WERE COLLECTED. ALL DATA IS
MEANT FOR ORIENTATION PURPOSES ONLY.



PID NO.
83984

R/W DESIGNER
SEA
R/W REVIEWER
KED

RIGHT OF WAY PLAN
STA. 440+00 TO STA. 445+00

HEN-424-12.30
LUC-24-0.00

102/128

203
230

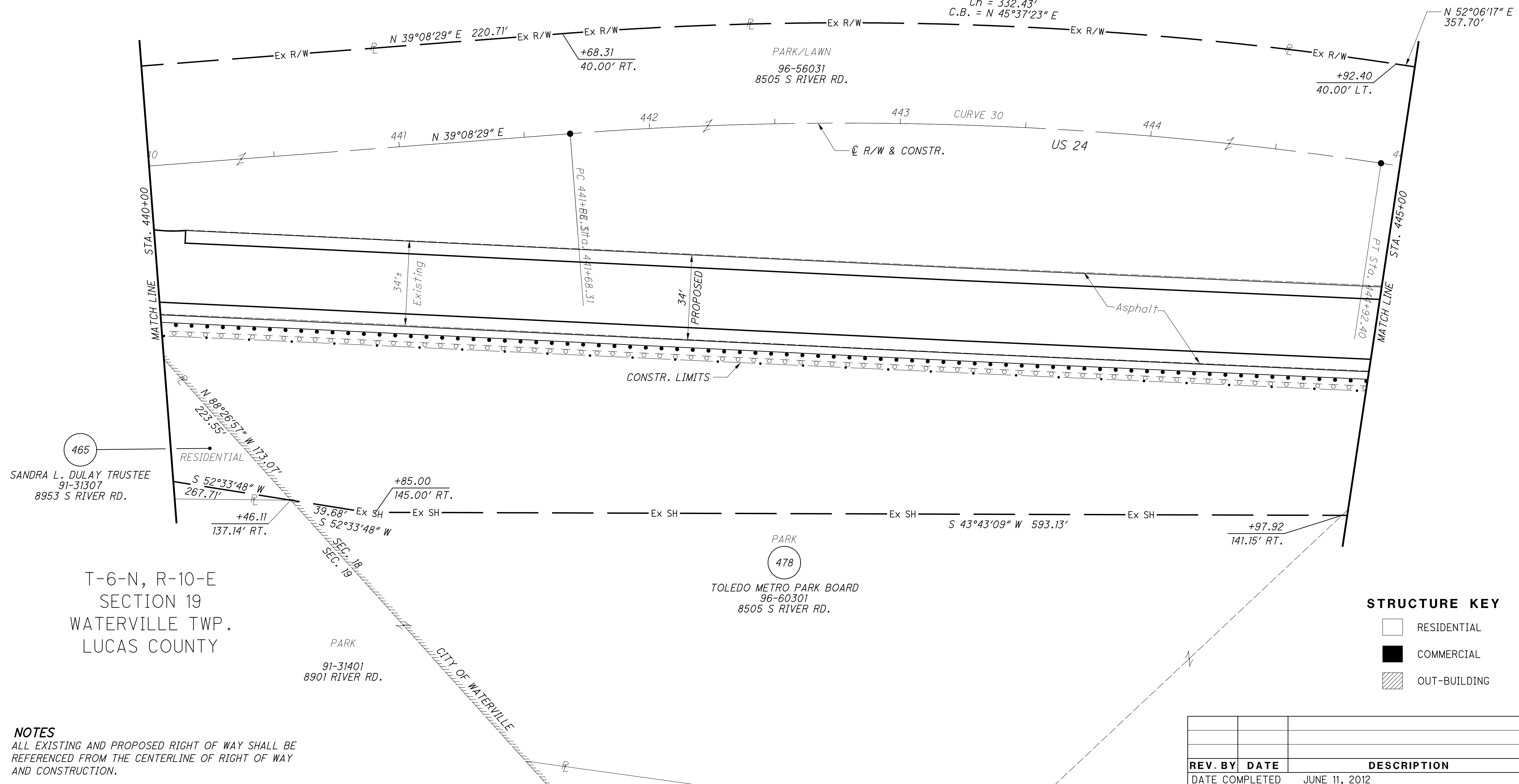
- MONUMENT LEGEND**
- ☐ EXISTING R/W MONUMENT BOX
 - ▣ PROPOSED R/W MONUMENT BOX
 - ⊙ EXISTING CONCRETE MONUMENT
 - PROPOSED MAGNETIZED SPIKE
 - ✕ RAILROAD SPIKE FOUND
 - ✦ RAILROAD SPIKE SET
 - I.P.F. IRON PIN FOUND
 - ⊙ I.P.F. IRON PIN FOUND W/ ID CAP
 - I.P.S. IRON PIN SET W/ ID CAP
 - ⊙ I.P.F. IRON PIPE FOUND
 - ⊙ I.P.S. IRON PIPE SET
 - P.K.F. P.K. NAIL FOUND
 - P.K.S. P.K. NAIL SET

CURVE 30
P.I. = 443+31.05
D = 12°57'48" (RT)
Dc = 04°00'00"
R = 1432.40'
T = 162.74'
L = 324.09'
E = 9.21'
Ch = 323.40'
C.B. = N 45°37'23" E

COMMERCIAL
477
BROWNING MASONIC COMMUNITY, INC.
AN OHIO NOT-FOR-PROFIT CORPORATION
96-56021
8900 S RIVER RD.

D = 12°57'48"
R = 1472.40'
L = 333.14'
Ch = 332.43'
C.B. = N 45°37'23" E

M:\10060 (ODOT D2 GES)\Task 2a - HEN LUC 424 24 PID 83984.dgn\Right of Way\Plan Sheets\83984rd45a.dgn 8/14/2012 4:28:56 PM tit



465
SANDRA L. DULAY TRUSTEE
91-31307
8953 S RIVER RD.

T-6-N, R-10-E
SECTION 19
WATERVILLE TWP.
LUCAS COUNTY

PARK
91-31401
8901 RIVER RD.

PARK
478
TOLEDO METRO PARK BOARD
96-60301
8505 S RIVER RD.

- STRUCTURE KEY**
- ☐ RESIDENTIAL
 - ▣ COMMERCIAL
 - ▨ OUT-BUILDING



NOTES
ALL EXISTING AND PROPOSED RIGHT OF WAY SHALL BE
REFERENCED FROM THE CENTERLINE OF RIGHT OF WAY
AND CONSTRUCTION.

REV. BY	DATE	DESCRIPTION
DATE COMPLETED		JUNE 11, 2012

T-6-N, R-10-E
SECTION 18
CITY OF WATERVILLE
LUCAS COUNTY

MONUMENT LEGEND

- ◻ EXISTING R/W MONUMENT BOX
- ◻ PROPOSED R/W MONUMENT BOX
- ⊙ EXISTING CONCRETE MONUMENT
- PROPOSED MAGNETIZED SPIKE
- ⊗ RAILROAD SPIKE FOUND
- ✱ RAILROAD SPIKE SET
- I.P.F. IRON PIN FOUND
- ⊙ I.P.F. IRON PIN FOUND W/ ID CAP
- I.P.S. IRON PIN SET W/ ID CAP
- ⊙ I.P.F. IRON PIPE FOUND
- ⊙ I.P.S. IRON PIPE SET
- ⊙ P.K.F. P.K. NAIL FOUND
- P.K.S. P.K. NAIL SET



PID NO.
83984

R/W DESIGNER
SEA
R/W REVIEWER
KED

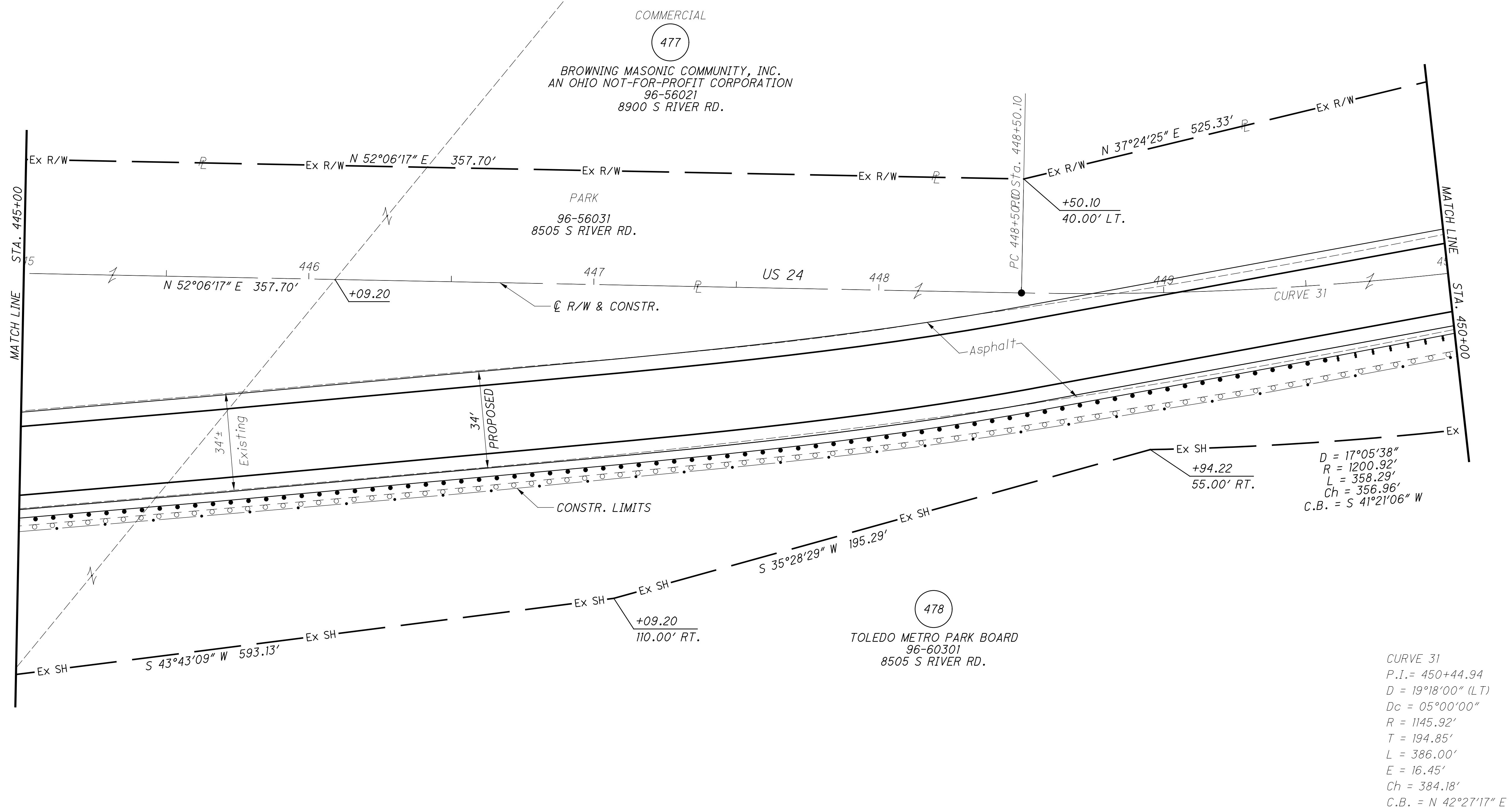
RIGHT OF WAY PLAN
STA. 445+00 TO STA. 450+00

HEN-424-12.30
LUC-24-0.00

103/128

204
230

M:\10060 (ODOT D2 GES)\Task_2a - HEN LUC 424 24 PID 83984.dgn\Right of Way\Plan Sheets\83984rd45b.dgn 8/14/2012 4:29:50 PM tit



$D = 17^{\circ}05'38''$
 $R = 1200.92'$
 $L = 358.29'$
 $Ch = 356.96'$
 $C.B. = S 41^{\circ}21'06'' W$

CURVE 31
 $P.I. = 450+44.94$
 $D = 19^{\circ}18'00'' (LT)$
 $Dc = 05^{\circ}00'00''$
 $R = 1145.92'$
 $T = 194.85'$
 $L = 386.00'$
 $E = 16.45'$
 $Ch = 384.18'$
 $C.B. = N 42^{\circ}27'17'' E$

STRUCTURE KEY

- ◻ RESIDENTIAL
- ◼ COMMERCIAL
- ▨ OUT-BUILDING

NOTES
ALL EXISTING AND PROPOSED RIGHT OF WAY SHALL BE REFERENCED FROM THE CENTERLINE OF RIGHT OF WAY AND CONSTRUCTION.

REV. BY	DATE	DESCRIPTION

DATE COMPLETED JUNE 11, 2012

MONUMENT LEGEND

- ☐ EXISTING R/W MONUMENT BOX
- ▣ PROPOSED R/W MONUMENT BOX
- ⊙ EXISTING CONCRETE MONUMENT
- PROPOSED MAGNETIZED SPIKE
- ⊗ RAILROAD SPIKE FOUND
- ✱ RAILROAD SPIKE SET
- I.P.F. IRON PIN FOUND
- ⊙ I.P.F. IRON PIN FOUND W/ ID CAP
- I.P.S. IRON PIN SET W/ ID CAP
- ⊙ I.P.F. IRON PIPE FOUND
- ⊙ I.P.S. IRON PIPE SET
- ⊙ P.K.F. P.K. NAIL FOUND
- ⊙ P.K.S. P.K. NAIL SET

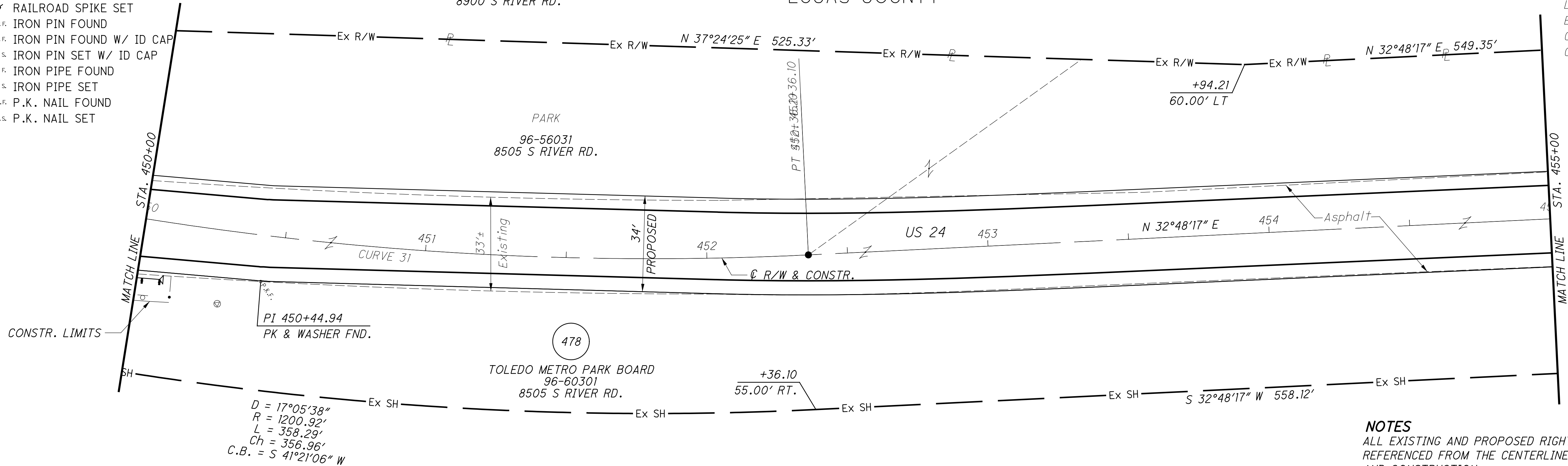

COMMERCIAL

477

BROWNING MASONIC COMMUNITY, INC.
AN OHIO NOT-FOR-PROFIT CORPORATION
96-56021
8900 S RIVER RD.

T-6-N, R-10-E
SECTION 18
CITY OF WATERVILLE
LUCAS COUNTY

P.I. = 450+44.94
D = 19°18'00" (LT)
Dc = 05°00'00"
R = 1145.92'
T = 194.85'
L = 386.00'
E = 16.45'
Ch = 384.18'
C.B. = N 42°27'17" E



NOTES
ALL EXISTING AND PROPOSED RIGHT OF WAY SHALL BE REFERENCED FROM THE CENTERLINE OF RIGHT OF WAY AND CONSTRUCTION.

STRUCTURE KEY

- ☐ RESIDENTIAL
- ▣ COMMERCIAL
- ▨ OUT-BUILDING

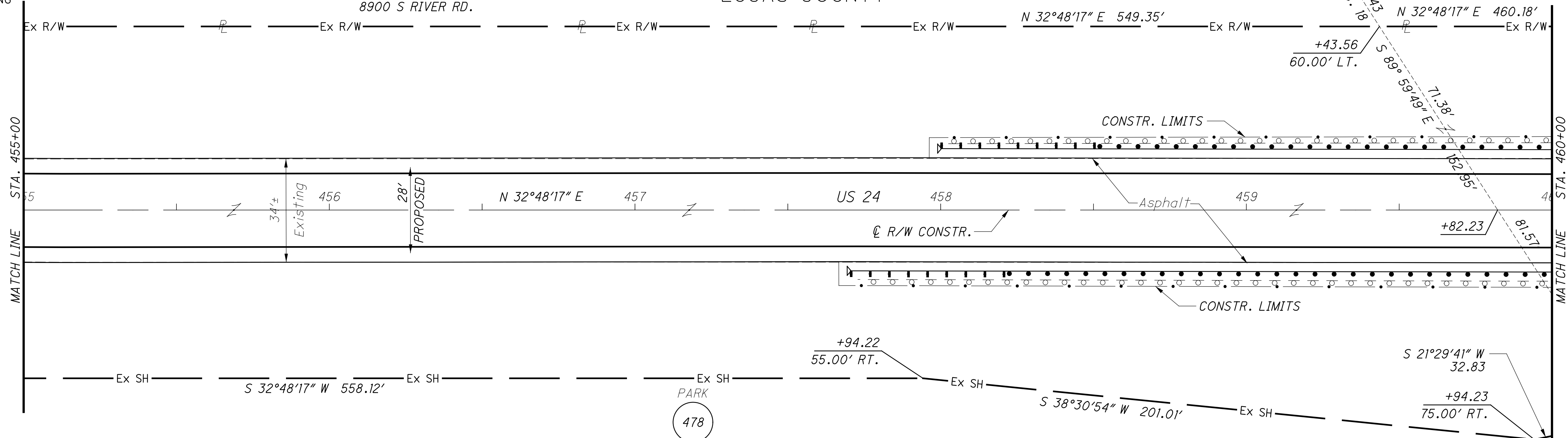
COMMERCIAL

477

BROWNING MASONIC COMMUNITY, INC.
AN OHIO NOT-FOR-PROFIT CORPORATION
96-56021
8900 S RIVER RD.

T-6-N, R-10-E
SECTION 18
CITY OF WATERVILLE
LUCAS COUNTY

T-1-USR
RIVER TRACT 43
CITY OF WATERVILLE
LUCAS COUNTY



NOTES
SECTION LINE DATA IS BASED ON RECORD INFORMATION. NO FIELD LOCATIONS OF SECTION CORNERS WERE COLLECTED. ALL DATA IS MEANT FOR ORIENTATION PURPOSES ONLY.

TOLEDO METRO PARK BOARD
96-60301
8505 S RIVER RD.

REV. BY	DATE	DESCRIPTION

PID NO.
83984

R/W DESIGNER
SEA
R/W REVIEWER
KED

RIGHT OF WAY PLAN
STA. 450+00 TO STA. 460+00

HEN-424-12.30
LUC-24-0.00

104/128
205
230

M:\10060 (ODOT D2 GES)\Task 2a - HEN LUC 424 24 PID 83984\dgn\Right of Way\Plan Sheets\83984rd46.dgn 8/14/2012 4:30:21 PM tit

M:\10060 (ODOT D2 GES)\Task 2a - HEN LUC 424 24 PID 83984.dgn\Right of Way\Plan Sheets\83984rd47.dgn 8/14/2012 4:30:55 PM tit

MONUMENT LEGEND

- EXISTING R/W MONUMENT BOX
- PROPOSED R/W MONUMENT BOX
- EXISTING CONCRETE MONUMENT
- PROPOSED MAGNETIZED SPIKE
- RAILROAD SPIKE FOUND
- RAILROAD SPIKE SET
- IRON PIN FOUND
- IRON PIN FOUND W/ ID CAP
- IRON PIN SET W/ ID CAP
- IRON PIPE FOUND
- IRON PIPE SET
- P.K. NAIL FOUND
- P.K. NAIL SET

CURVE 32
 P.I. = 468+73.68
 D = 14°01'40" (RT)
 Dc = 01°30'00"
 R = 3819.72'
 T = 469.94'
 L = 935.18'
 E = 28.80'
 Ch = 932.85'
 C.B. = N 39°49'07" E

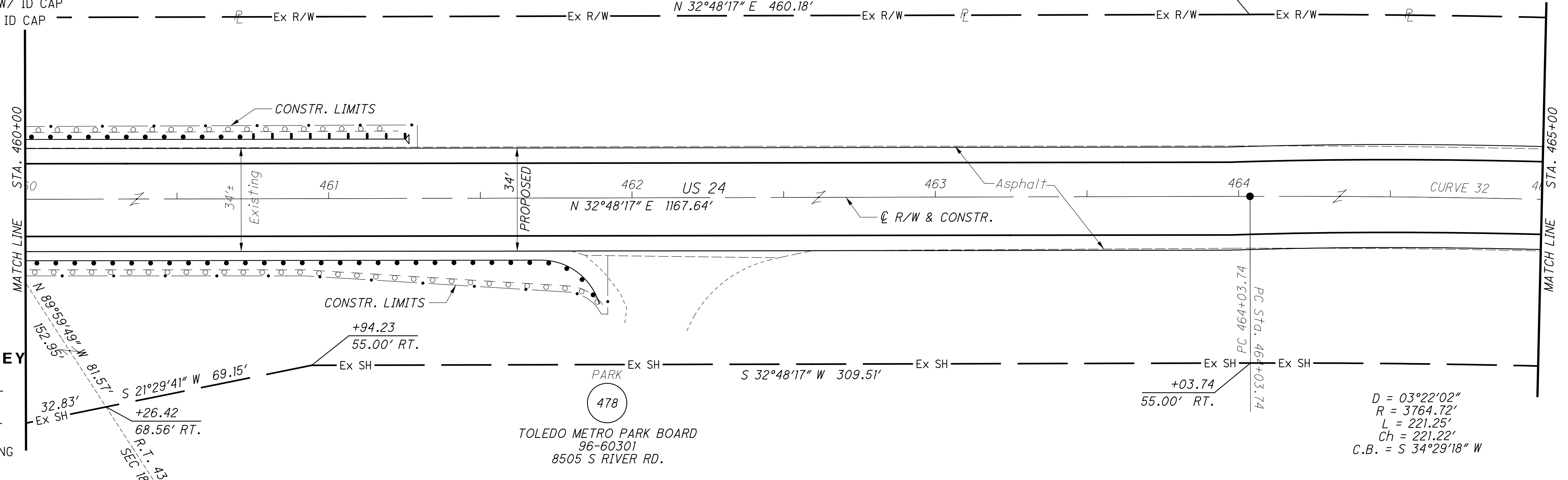
STRUCTURE KEY

- RESIDENTIAL
- COMMERCIAL
- OUT-BUILDING

COMMERCIAL
 477
 BROWNING MASONIC COMMUNITY, INC.
 AN OHIO NOT-FOR-PROFIT CORPORATION
 96-56021
 8900 S RIVER RD.

T-1-USR
 RIVER TRACT 43
 CITY OF WATERVILLE
 LUCAS COUNTY

D = 05°41'00"
 R = 3879.72'
 L = 384.84'
 Ch = 384.68'
 C.B. = N 35°38'47" E



COMMERCIAL
 477

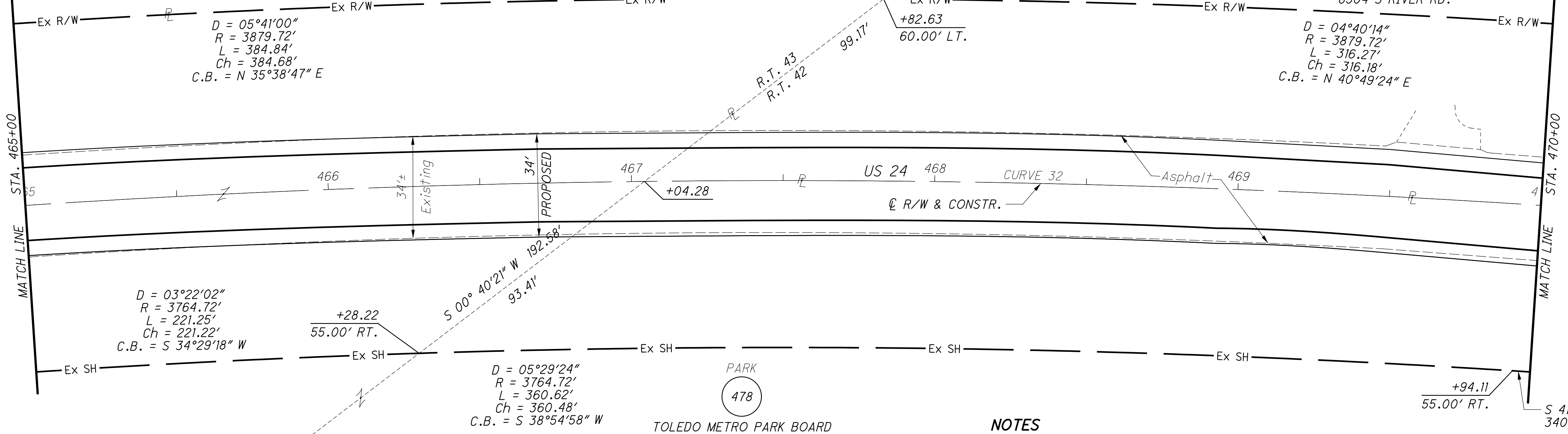
BROWNING MASONIC COMMUNITY, INC.
 AN OHIO NOT-FOR-PROFIT CORPORATION
 96-56021
 8900 S RIVER RD.

T-1-USR
 RIVER TRACT 43
 CITY OF WATERVILLE
 LUCAS COUNTY

T-1-USR
 RIVER TRACT 42
 CITY OF WATERVILLE
 LUCAS COUNTY

RESIDENTIAL
 479

VALERIE BAIRD &
 VIRGIL R. BAIRD
 96-60312
 8504 S RIVER RD.



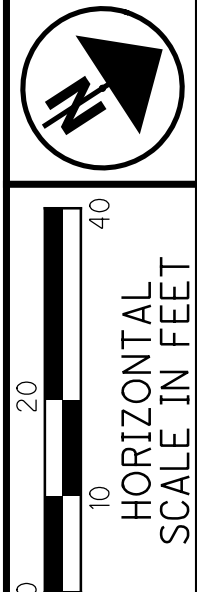
NOTES

SECTION LINE DATA IS BASED ON RECORD INFORMATION. NO FIELD LOCATIONS OF SECTION CORNERS WERE COLLECTED. ALL DATA IS MEANT FOR ORIENTATION PURPOSES ONLY.

NOTES
 ALL EXISTING AND PROPOSED RIGHT OF WAY SHALL BE REFERENCED FROM THE CENTERLINE OF RIGHT OF WAY AND CONSTRUCTION.

REV. BY	DATE	DESCRIPTION

DATE COMPLETED JUNE 11, 2012



PID NO.
83984

R/W DESIGNER
 SEA
 R/W REVIEWER
 KED

RIGHT OF WAY PLAN
 STA. 460+00 TO STA. 470+00

HEN-424-12.30
 LUC-24-0.00

105/128

206
 230

M:\10060 (ODOT D2 GES)\Task 2a - HEN LUC 424 24 PID 83984\dgn\Right of Way\Plan Sheets\83984rd48.dgn 8/14/2012 4:32:08 PM tit

MONUMENT LEGEND

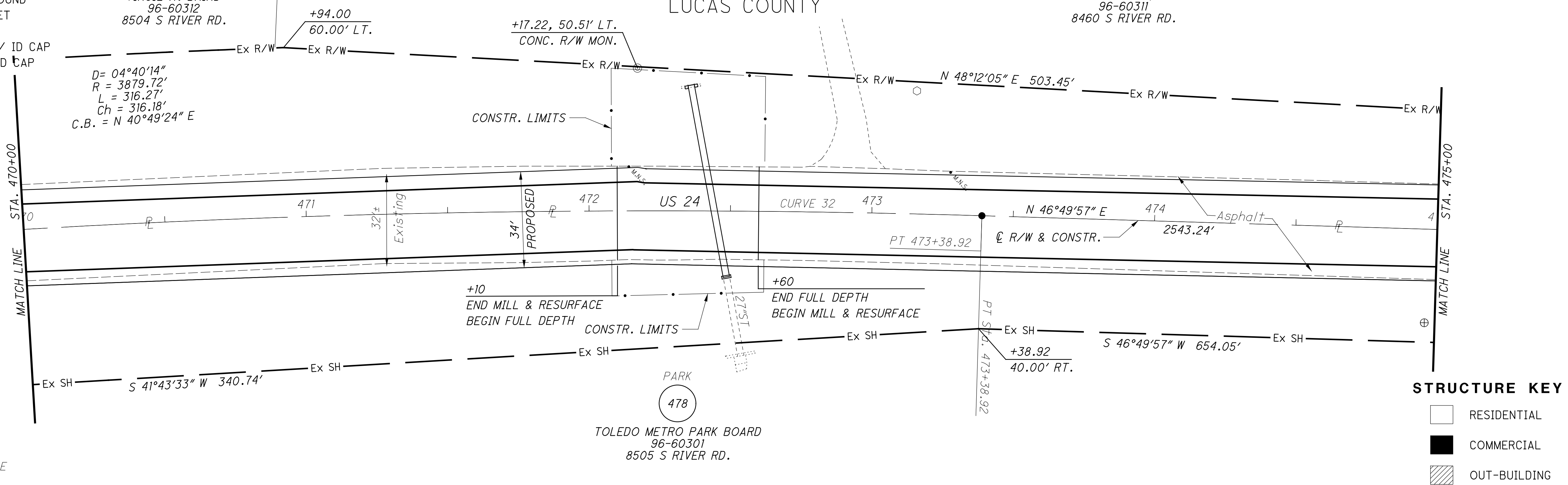
- ☐ EXISTING R/W MONUMENT BOX
- ☐ PROPOSED R/W MONUMENT BOX
- ⊙ EXISTING CONCRETE MONUMENT
- PROPOSED MAGNETIZED SPIKE
- ✕ RAILROAD SPIKE FOUND
- ✕ RAILROAD SPIKE SET
- I.P.F. IRON PIN FOUND
- I.P.F. IRON PIN FOUND W/ ID CAP
- I.P.S. IRON PIN SET W/ ID CAP
- ⊙ I.P.F. IRON PIPE FOUND
- ⊙ I.P.S. IRON PIPE SET
- P.K.F. P.K. NAIL FOUND
- P.K.S. P.K. NAIL SET

RESIDENTIAL
 479
 VALERIE BAIRD &
 VIRGIL R. BAIRD
 96-60312
 8504 S RIVER RD.

T-1-USR
 RIVER TRACT 42
 CITY OF WATERVILLE
 LUCAS COUNTY

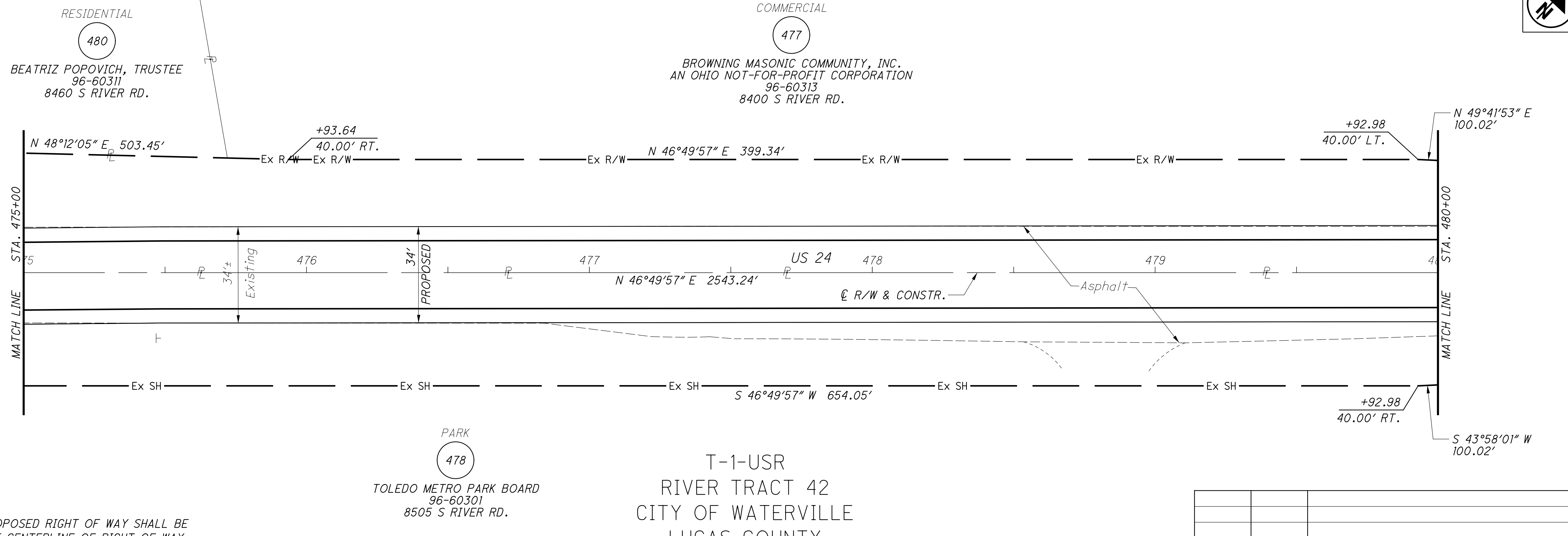
RESIDENTIAL
 480
 BEATRIZ POPOVICH, TRUSTEE
 96-60311
 8460 S RIVER RD.

CURVE 32
 P.I. = 468+73.68
 D = 14°01'40" (RT)
 Dc = 01°30'00"
 R = 3819.72'
 T = 469.94'
 L = 935.18'
 E = 28.80'
 Ch = 932.85'
 C.B. = N 39°49'07" E



STRUCTURE KEY

- RESIDENTIAL
- COMMERCIAL
- ▨ OUT-BUILDING



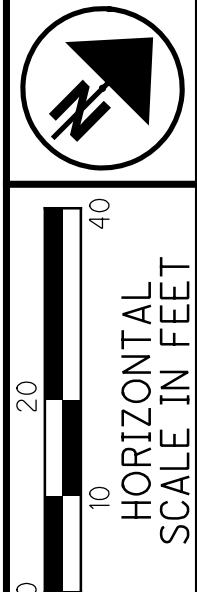
NOTES

ALL EXISTING AND PROPOSED RIGHT OF WAY SHALL BE REFERENCED FROM THE CENTERLINE OF RIGHT OF WAY AND CONSTRUCTION.

PARK
 478
 TOLEDO METRO PARK BOARD
 96-60301
 8505 S RIVER RD.

T-1-USR
 RIVER TRACT 42
 CITY OF WATERVILLE
 LUCAS COUNTY

REV. BY	DATE	DESCRIPTION
	JUNE 11, 2012	



PID NO.
83984

R/W DESIGNER
 SEA

R/W REVIEWER
 KED

RIGHT OF WAY PLAN
 STA. 470+00 TO STA. 480+00

HEN-424-12.30
LUC-24-0.00

106/128

207
 230

M:\10060 (ODOT D2 GES)\Task 2a - HEN LUC 424 24 PID 83984.dgn\Right of Way\Plan Sheets\83984rd49.dgn 8/14/2012 4:32:45 PM tit

MONUMENT LEGEND

- EXISTING R/W MONUMENT BOX
- ▣ PROPOSED R/W MONUMENT BOX
- ⊙ EXISTING CONCRETE MONUMENT
- PROPOSED MAGNETIZED SPIKE
- ✂ RAILROAD SPIKE FOUND
- ✂ RAILROAD SPIKE SET
- I.R.F. IRON PIN FOUND
- ⊙ I.R.F. IRON PIN FOUND W/ ID CAP
- I.R.S. IRON PIN SET W/ ID CAP
- ⊙ I.R.P. IRON PIPE FOUND
- I.R.S. IRON PIPE SET
- R.K.F. P.K. NAIL FOUND
- R.K.S. P.K. NAIL SET

T-1-USR
RIVER TRACT 42
CIT OF WATERVILLE
LUCAS COUNTY

COMMERCIAL

477

BROWNING MASONIC COMMUNITY, INC.
AN OHIO NOT-FOR-PROFIT CORPORATION
96-60313
8400 S RIVER RD.

TOLEDO METRO PARK BOARD
96-60134
8261 S RIVER RD.

RESIDENTIAL

481

BRONZE GROUP, LLC.
96-60164
8308 N RIVER RD.

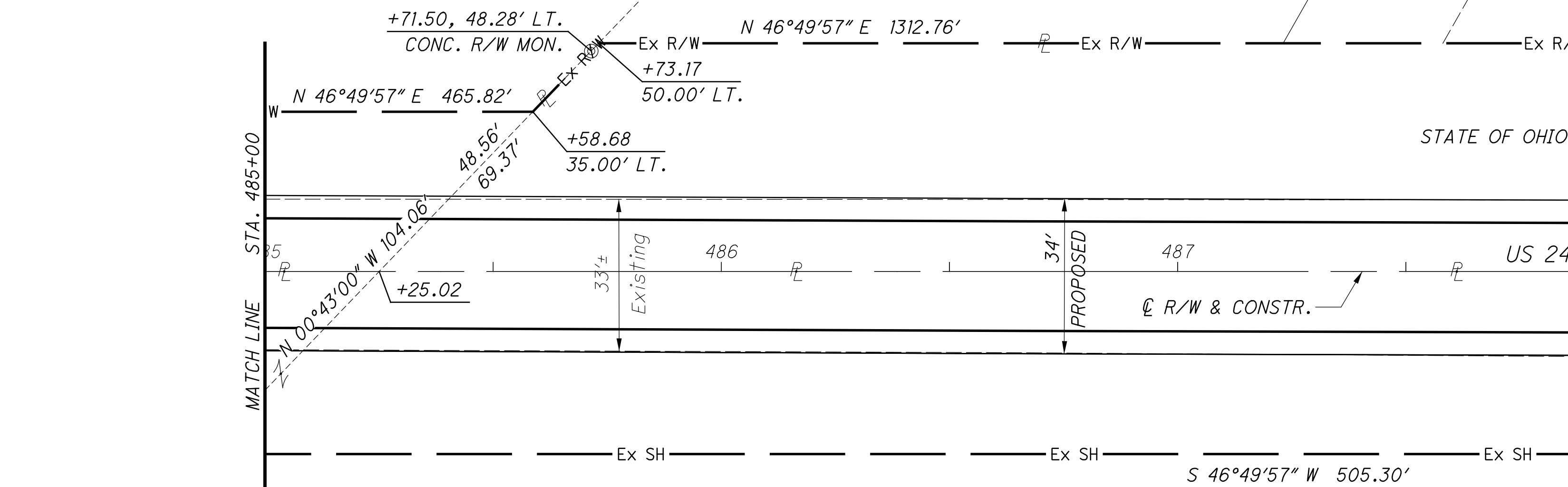
PARK
478
TOLEDO METRO PARK BOARD
96-60134
8261 S RIVER RD.

T-1-USR
RIVER TRACT 41
CIT OF WATERVILLE
LUCAS COUNTY

REV. BY	DATE	DESCRIPTION

- NOTES**
SECTION LINE DATA IS BASED ON RECORD INFORMATION. NO FIELD LOCATIONS OF SECTION CORNERS WERE COLLECTED. ALL DATA IS MEANT FOR ORIENTATION PURPOSES ONLY.

T-1-USR
RIVER TRACT 42
WATERVILLE TWP.
LUCAS COUNTY



- NOTES**
ALL EXISTING AND PROPOSED RIGHT OF WAY SHALL BE REFERENCED FROM THE CENTERLINE OF RIGHT OF WAY AND CONSTRUCTION.

STRUCTURE KEY

- RESIDENTIAL
- COMMERCIAL
- ▨ OUT-BUILDING

RIGHT OF WAY PLAN
STA. 480+00 TO STA. 490+00

PID NO. **83984**

R/W DESIGNER SEA
R/W REVIEWER KED

HORIZONTAL SCALE IN FEET
0 10 20 40

HEN-424-12.30
LUC-24-0.00

107/128

208
230

M:\10060 (ODOT D2 GES)\Task 2a - HEN LUC 424 24 PID 83984\dgn\Right of Way\Plan Sheets\83984.rds0.dgn 8/14/2012 4:33:27 PM tit

MONUMENT LEGEND

- ☐ EXISTING R/W MONUMENT BOX
- ▣ PROPOSED R/W MONUMENT BOX
- ⊙ EXISTING CONCRETE MONUMENT
- PROPOSED MAGNETIZED SPIKE
- ⚡ RAILROAD SPIKE FOUND
- ⚡ RAILROAD SPIKE SET
- I.P.F. IRON PIN FOUND
- ⊙ I.P.F. IRON PIN FOUND W/ ID CAP
- I.P.S. IRON PIN SET W/ ID CAP
- ⊙ I.P.F. IRON PIPE FOUND
- ⊙ I.P.S. IRON PIPE SET
- ⊙ R.K.F. P.K. NAIL FOUND
- R.K.S. P.K. NAIL SET

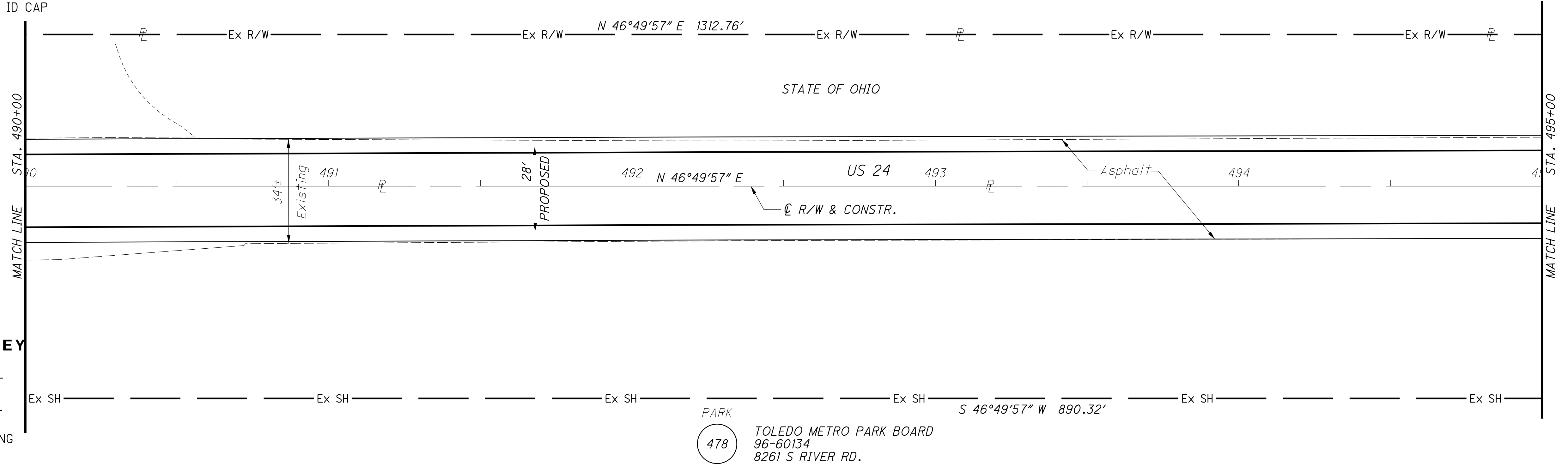
STRUCTURE KEY

- ☐ RESIDENTIAL
- ▣ COMMERCIAL
- ▨ OUT-BUILDING

T-1-USR
RIVER TRACT 41
CITY OF WATERVILLE
LUCAS COUNTY

RESIDENTIAL
481
BRONZE GROUP, LLC.
96-60164
8330 N RIVER RD.

PARK
478
TOLEDO METRO PARK BOARD
96-60134
8261 S RIVER RD.



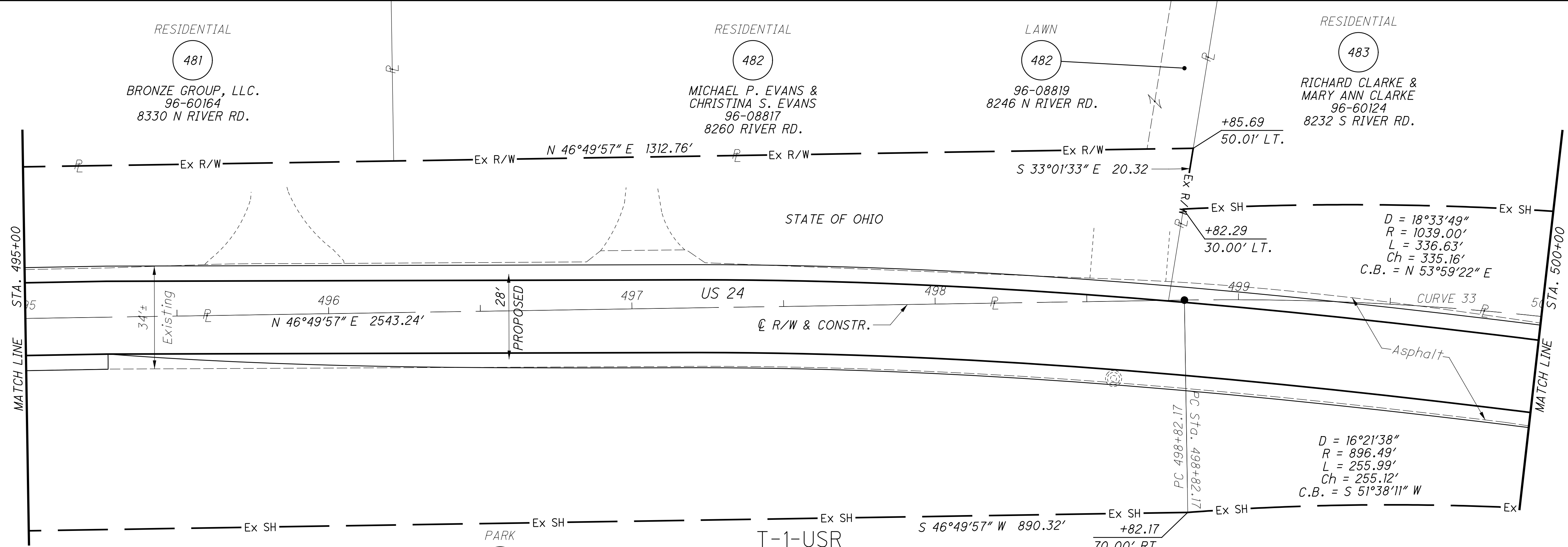
CURVE 33
P.I. = 500+82.26
D = 23°40'06" (RT)
Dc = 06°00'00"
R = 954.93'
T = 200.09'
L = 394.47'
E = 20.74'
Ch = 391.67'
C.B. = N 58°40'00" E

RESIDENTIAL
481
BRONZE GROUP, LLC.
96-60164
8330 N RIVER RD.

RESIDENTIAL
482
MICHAEL P. EVANS &
CHRISTINA S. EVANS
96-08817
8260 RIVER RD.

LAWN
482
96-08819
8246 N RIVER RD.

RESIDENTIAL
483
RICHARD CLARKE &
MARY ANN CLARKE
96-60124
8232 S RIVER RD.



PARK
478
TOLEDO METRO PARK BOARD
96-60134
8261 S RIVER RD.

T-1-USR
RIVER TRACT 41
CITY OF WATERVILLE
LUCAS COUNTY

NOTES

ALL EXISTING AND PROPOSED RIGHT OF WAY SHALL BE REFERENCED FROM THE CENTERLINE OF RIGHT OF WAY AND CONSTRUCTION.

REV. BY	DATE	DESCRIPTION

DATE COMPLETED JUNE 11, 2012




HORIZONTAL SCALE IN FEET

PID NO.
83984

R/W DESIGNER
SEA
R/W REVIEWER
KED

RIGHT OF WAY PLAN
STA. 490+00 TO STA. 500+00



HEN-424-12.30
LUC-24-0.00

108/128

209
230

M:\10060 (ODOT D2 GES)\Task 2a - HEN LUC 424 PID 83984.dgn\Right of Way\Plan Sheets\83984.rds1.dgn 8/14/2012 4:34:06 PM tit

MONUMENT LEGEND

- EXISTING R/W MONUMENT BOX
- PROPOSED R/W MONUMENT BOX
- EXISTING CONCRETE MONUMENT
- PROPOSED MAGNETIZED SPIKE
- RAILROAD SPIKE FOUND
- RAILROAD SPIKE SET
- IRON PIN FOUND
- IRON PIN FOUND W/ ID CAP
- IRON PIN SET W/ ID CAP
- IRON PIPE FOUND
- IRON PIPE SET
- P.K. NAIL FOUND
- P.K. NAIL SET

RESIDENTIAL
 483
 RICHARD CLARKE &
 MARY ANN CLARKE
 96-60124
 8232 S RIVER RD.

RESIDENTIAL
 484
 SETH O. ROSEBERRY &
 ANGELA A. ROSEBERRY
 96-60151
 8208 S RIVER RD.

T-1-USR
 RIVER TRACT 41
 CITY OF WATERVILLE
 LUCAS COUNTY

RESIDENTIAL
 485
 ROBERT R. KNISELY, JR., et al.
 96-03291
 716 S RIVER RD.

RESIDENTIAL
 486
 JONATHAN ALLEN OTTO
 96-03287
 714 S RIVER RD.

RESIDENTIAL
 487
 HAROLD H. RIDGEWAY &
 BARBARA J. RIDGEWAY
 96-03284
 712 S RIVER RD.

CURVE 33
 P.I. = 500+82.26
 D = 23°40'06" (RT)
 Dc = 06°00'00"
 R = 954.93'
 T = 200.09'
 L = 394.47'
 E = 20.74'
 Ch = 391.67'
 C.B. = N 58°40'00" E

D = 16°21'38"
 R = 896.49'
 L = 255.99'
 Ch = 255.12'
 C.B. = S 51°38'11" W

D = 05°05'22"
 R = 896.49'
 L = 79.63'
 Ch = 79.61'
 C.B. = S 62°21'42" W

D = 05°05'509"
 R = 1039.00'
 L = 92.43'
 Ch = 92.40'
 C.B. = N 65°49'11" E

MATCH LINE
 STA. 500+00

MATCH LINE
 STA. 505+00

STRUCTURE KEY

- RESIDENTIAL
- COMMERCIAL
- OUT-BUILDING

NOTES
 SECTION LINE DATA IS BASED ON
 RECORD INFORMATION. NO FIELD
 LOCATIONS OF SECTION CORNERS
 WERE COLLECTED. ALL DATA IS
 MEANT FOR ORIENTATION PURPOSES ONLY.

CURVE 34
 P.I. = 507+24.90
 D = 04°03'24" (RT)
 Dc = 02°00'00"
 R = 2864.79'
 T = 101.46'
 L = 202.84'
 E = 1.80'
 Ch = 202.80'
 C.B. = N 72°31'45" E

RESIDENTIAL
 487
 HAROLD H. RIDGEWAY &
 BARBARA J. RIDGEWAY
 96-03284
 712 S RIVER RD.

RESIDENTIAL
 488
 MICHAEL J. HORVATH &
 CHERY HORVATH
 96-03277
 708 S RIVER RD.

COMMERCIAL
 489
 FRANCE STONE COMPANY
 96-03217
 706 ANTHONY WAYNE TRAIL

MATCH LINE
 STA. 505+00

MATCH LINE
 STA. 510+00

NOTES
 ALL EXISTING AND PROPOSED RIGHT OF WAY SHALL BE
 REFERENCED FROM THE CENTERLINE OF RIGHT OF WAY
 AND CONSTRUCTION.

TOLEDO METRO PARK BOARD
 96-03301
 741 S RIVER RD.

T-1-USR
 RIVER TRACT 40
 CITY OF WATERVILLE
 LUCAS COUNTY

REV. BY	DATE	DESCRIPTION

DATE COMPLETED JUNE 11, 2012

RIGHT OF WAY PLAN

STA. 500+00 TO STA. 510+00

HEN-424-12.30
LUC-24-0.00

109/128

(210)
(230)

R/W DESIGNER SEA R/W REVIEWER KED
 PID NO. **83984**

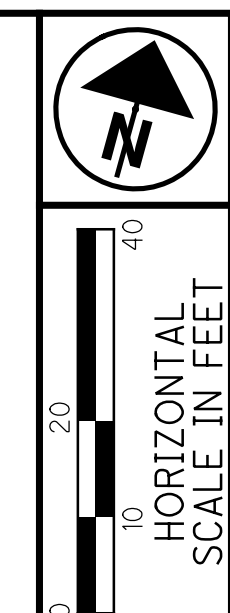
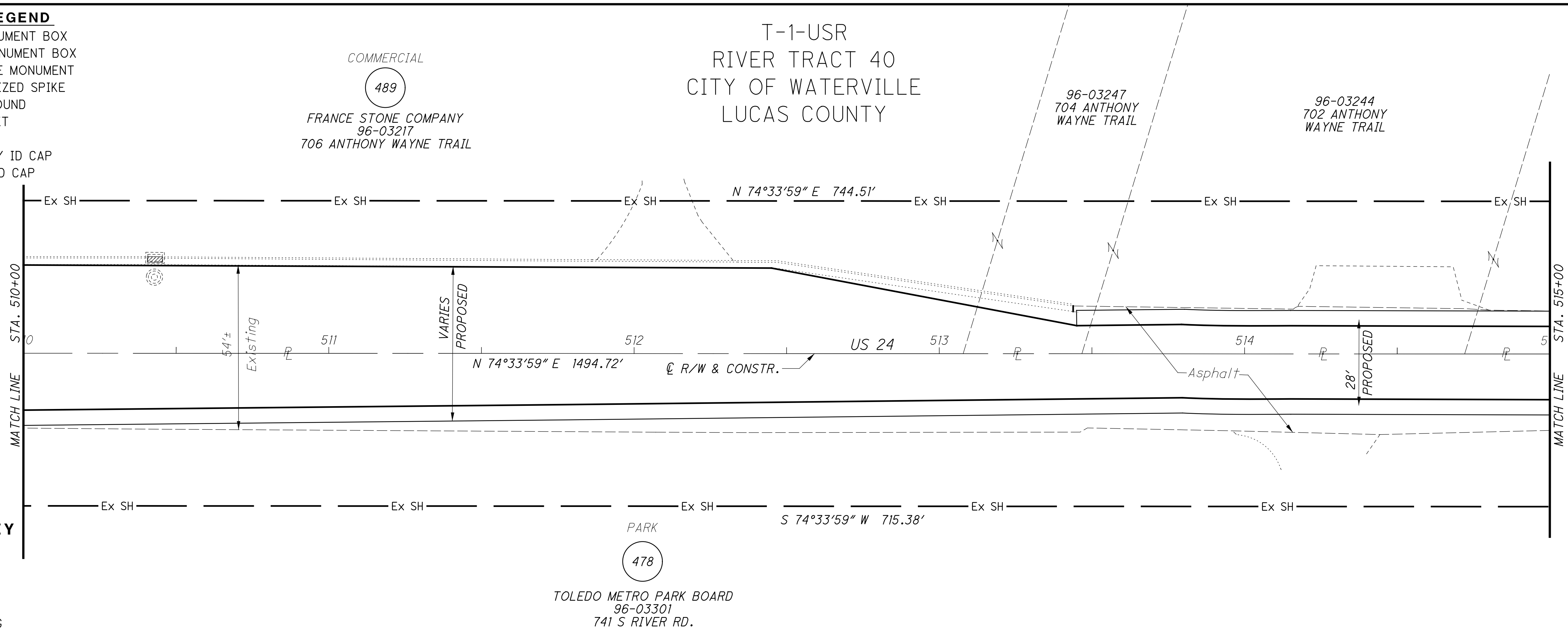
M:\10060 (ODOT D2 GES)\Task 2a - HEN LUC 424 24 PID 83984.dgn\Right of Way\Plan Sheets\83984rd52.dgn 8/14/2012 4:34:39 PM tit

MONUMENT LEGEND

- ☐ EXISTING R/W MONUMENT BOX
- ▣ PROPOSED R/W MONUMENT BOX
- ⊙ EXISTING CONCRETE MONUMENT
- PROPOSED MAGNETIZED SPIKE
- ⚡ RAILROAD SPIKE FOUND
- ⚡ RAILROAD SPIKE SET
- I.P.F. IRON PIN FOUND
- ⊙ I.P.F. IRON PIN FOUND W/ ID CAP
- I.P.S. IRON PIN SET W/ ID CAP
- ⊙ I.P.S. IRON PIPE FOUND
- ⊙ I.P.S. IRON PIPE SET
- ⊙ P.K.F. P.K. NAIL FOUND
- P.K.S. P.K. NAIL SET

STRUCTURE KEY

- RESIDENTIAL
- COMMERCIAL
- ▨ OUT-BUILDING


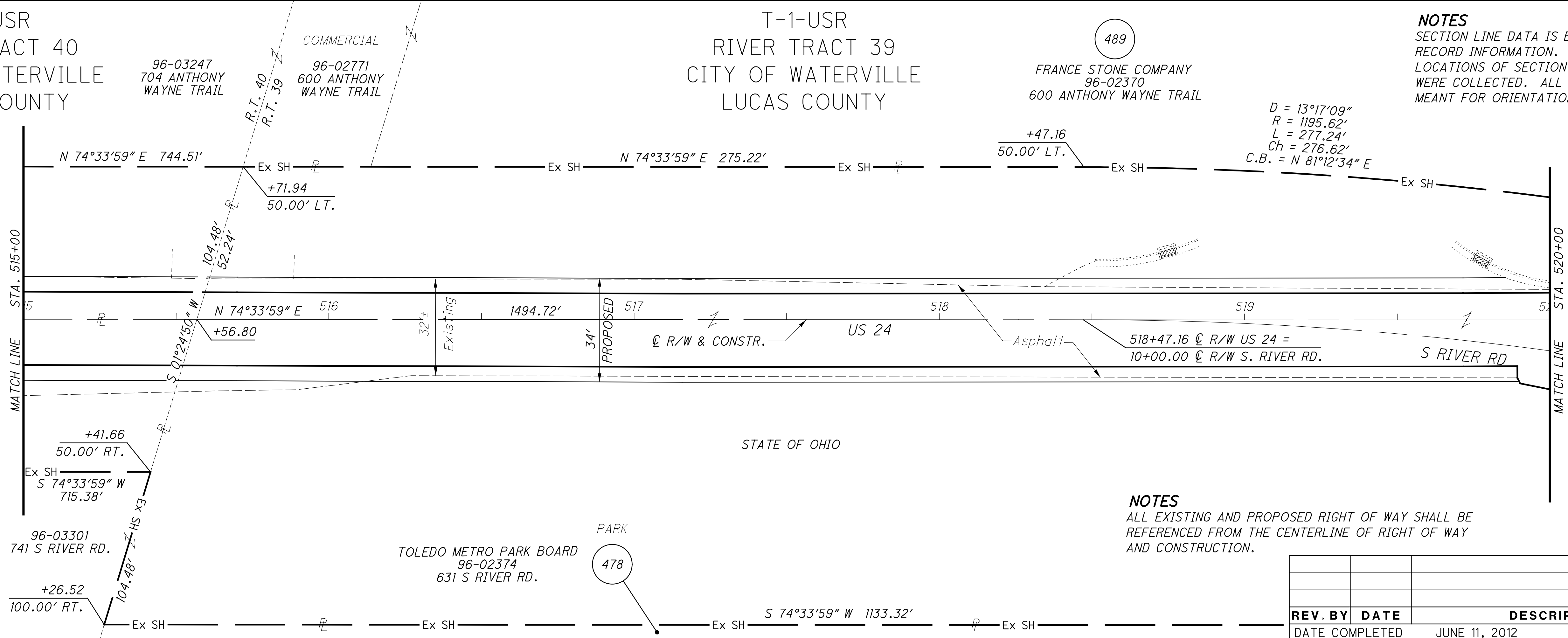


PID NO. **83984**
 R/W DESIGNER SEA R/W REVIEWER KED

RIGHT OF WAY PLAN
 STA. 510+00 TO STA. 520+00

T-1-USR
 RIVER TRACT 40
 CITY OF WATERVILLE
 LUCAS COUNTY

T-1-USR
 RIVER TRACT 39
 CITY OF WATERVILLE
 LUCAS COUNTY



NOTES
 SECTION LINE DATA IS BASED ON RECORD INFORMATION. NO FIELD LOCATIONS OF SECTION CORNERS WERE COLLECTED. ALL DATA IS MEANT FOR ORIENTATION PURPOSES ONLY.

D = 13°17'09"
 R = 1195.62'
 L = 277.24'
 Ch = 276.62'
 C.B. = N 81°12'34" E

NOTES
 ALL EXISTING AND PROPOSED RIGHT OF WAY SHALL BE REFERENCED FROM THE CENTERLINE OF RIGHT OF WAY AND CONSTRUCTION.

REV. BY	DATE	DESCRIPTION

HEN-424-12.30
LUC-24-0.00

110/128
 211
 230

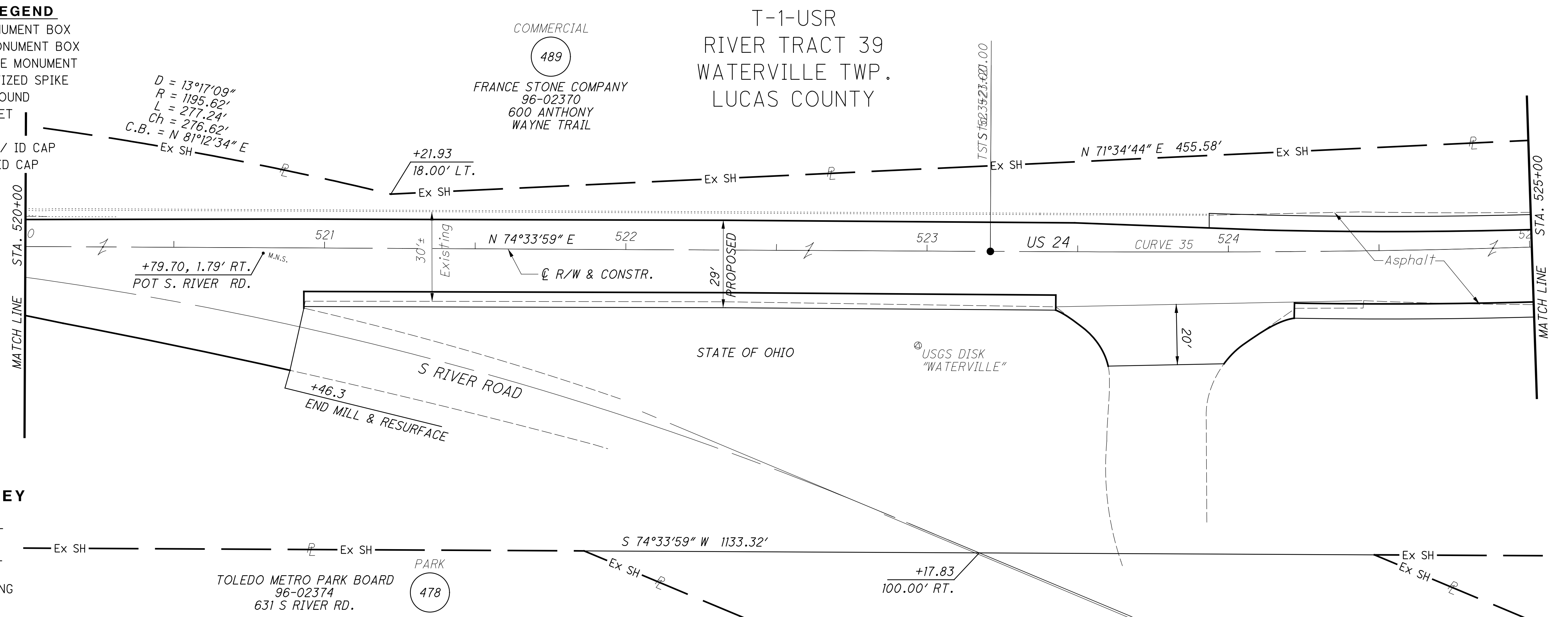
M:\10060 (ODOT D2 GES)\Task 2a - HEN LUC 424 24 PID 83984.dgn\Right of Way\Plan Sheets\83984.rds3.dgn 8/14/2012 4:35:12 PM tit

MONUMENT LEGEND

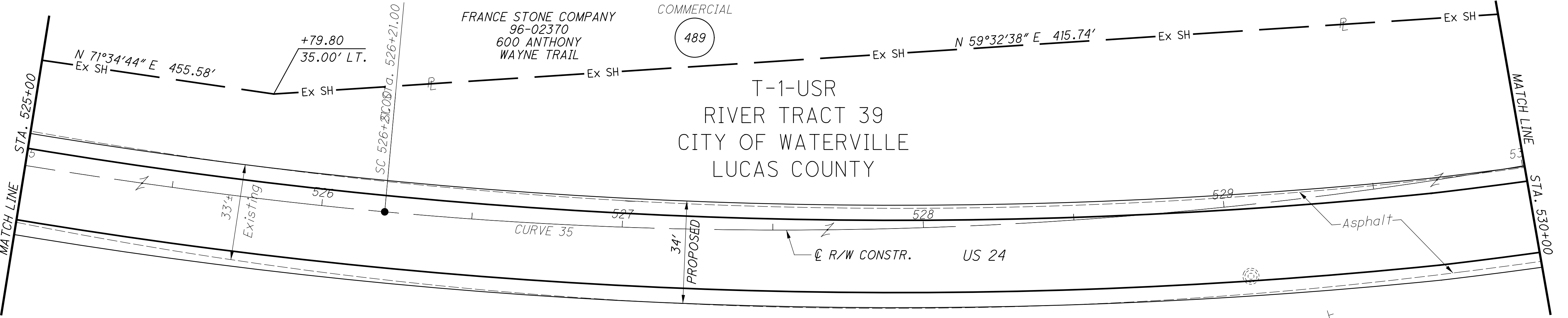
- ☐ EXISTING R/W MONUMENT BOX
- ▣ PROPOSED R/W MONUMENT BOX
- ⊙ EXISTING CONCRETE MONUMENT
- PROPOSED MAGNETIZED SPIKE
- ⚡ RAILROAD SPIKE FOUND
- ✱ RAILROAD SPIKE SET
- I.P.F. IRON PIN FOUND
- ⊖ I.P.F. IRON PIN FOUND W/ ID CAP
- I.P.S. IRON PIN SET W/ ID CAP
- ⊙ I.P.F. IRON PIPE FOUND
- ⊖ I.P.F. IRON PIPE SET
- ⊙ P.K.F. P.K. NAIL FOUND
- ⊖ P.K.S. P.K. NAIL SET

STRUCTURE KEY

- RESIDENTIAL
- COMMERCIAL
- ▨ OUT-BUILDING



CURVE 35
 P.I. = Sta. 529+58.19
 D = 26°29'35" (LT)
 Dc = 04°00'00"
 R = 1432.39'
 Ls = 300.00'
 Bs = 06°00'00"
 LT = 200.12'
 ST = 100.10'
 Lc = 662.33'
 Ts = 650.98'
 Es = 87.57'




NOTES

ALL EXISTING AND PROPOSED RIGHT OF WAY SHALL BE REFERENCED FROM THE CENTERLINE OF RIGHT OF WAY AND CONSTRUCTION.

REV. BY	DATE	DESCRIPTION

DATE COMPLETED: JUNE 11, 2012



PID NO. **83984**
 R/W DESIGNER: SEA
 R/W REVIEWER: KED

RIGHT OF WAY PLAN
STA. 520+00 TO STA. 530+00

HEN-424-12.30
LUC-24-0.00

111/128
 212
 230

M:\10060 (ODOT D2 GES)\Task 2a - HEN LUC 424 24 PID 83984.dgn\Right_of_Way\Plan Sheets\83984rd54.dgn 8/14/2012 4:35:45 PM tit

MONUMENT LEGEND

- ☐ EXISTING R/W MONUMENT BOX
- ▣ PROPOSED R/W MONUMENT BOX
- ⊙ EXISTING CONCRETE MONUMENT
- PROPOSED MAGNETIZED SPIKE
- ⋈ RAILROAD SPIKE FOUND
- ⋈ RAILROAD SPIKE SET
- ⊙ I.P.F. IRON PIN FOUND
- ⊙ I.P.F. IRON PIN FOUND W/ ID CAP
- I.P.S. IRON PIN SET W/ ID CAP
- ⊙ I.P.F. IRON PIPE FOUND
- ⊙ I.P.S. IRON PIPE SET
- ⊙ P.K.F. P.K. NAIL FOUND
- ⊙ P.K.S. P.K. NAIL SET

STRUCTURE KEY

- ▭ RESIDENTIAL
- COMMERCIAL
- ▨ OUT-BUILDING

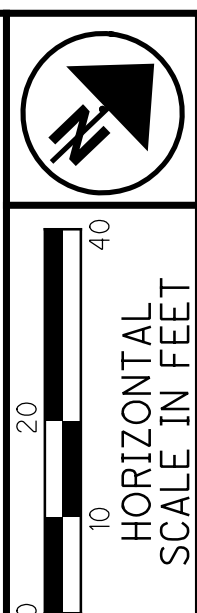
COMMERCIAL
96-02370
600 ANTHONY WAYNE TRAIL

96-02881
550 ANTHONY WAYNE TRAIL

489 FRANCE STONE COMPANY
96-02467
406 ANTHONY WAYNE TRAIL

T-1-USR
RIVER TRACT 39
CITY OF WATERVILLE
LUCAS COUNTY

CURVE 35
P.I. = Sta. 529+58.19
D = 26°29'35" (LT)
Dc = 04°00'00"
R = 1432.39'
Ls = 300.00'
θs = 06°00'00"
LT = 200.12'
ST = 100.10'
Lc = 662.33'
Ts = 650.98'
Es = 87.57'



PID NO. **83984**
R/W DESIGNER SEA
R/W REVIEWER KED

Ex SH
+09.51
50.00' LT.
N 59°32'38" E
415.74'

S 48°52'52" W 110.06'
+57.10
94.01 RT.
S 39°52'26" W 176.34'

+22.42, 69.69' RT.
CONC. MON. W/ 5/8" I. PIN FND.
+22.42
69.69' RT.
96-02664

S 40°56'14" W 151.85'
+67.90
67.75' RT.
S 39°11'56" W 605.99'
RESIDENTIAL
LAWN/COMMERCIAL
490
KEYPORT FINANCE COMPANY
96-25524
485 ANTHONY WAYNE TRAIL

NOTES
ALL EXISTING AND PROPOSED RIGHT OF WAY SHALL BE REFERENCED FROM THE CENTERLINE OF RIGHT OF WAY AND CONSTRUCTION.

FRANCE STONE COMPANY
96-02467
406 ANTHONY WAYNE TRAIL
489 COMMERCIAL

T-1-USR
RIVER TRACT 39
CITY OF WATERVILLE
LUCAS COUNTY

N 07°29'46" E 222.26'
+04.61
70.00' LT.

535+65.81 C/L R/W US 24 =
10+00.00 C/L R/W OVERLOOK DR.

ALLEN JAMES LIMITED, AN
OHIO LIMITED LIABILITY CO.
96-25514
425 ANTHONY WAYNE TRAIL
495 COMMERCIAL

493 COMMERCIAL
MIDLAND AGENCY OF NORTHWEST
OHIO INC. TRUSTEE
96-25525
465 ANTHONY WAYNE TRAIL

KEVIN S. HEIDELBERG
96-25517
445 ANTHONY WAYNE TRAIL
494 LAWN

+69.82
73.89' RT.
S 35°27'56" W 750.44'
Ex SH

REV. BY	DATE	DESCRIPTION
DATE COMPLETED		JUNE 11, 2012

RIGHT OF WAY PLAN
STA. 530+00 TO STA. 540+00

HEN-424-12.30
LUC-24-0.00

112/128
213
230

MONUMENT LEGEND

- ☐ EXISTING R/W MONUMENT BOX
- ▣ PROPOSED R/W MONUMENT BOX
- ⊙ EXISTING CONCRETE MONUMENT
- PROPOSED MAGNETIZED SPIKE
- ⚡ RAILROAD SPIKE FOUND
- ⚡ RAILROAD SPIKE SET
- I.P.F. IRON PIN FOUND
- ⊙ I.P.F. IRON PIN FOUND W/ ID CAP
- I.P.S. IRON PIN SET W/ ID CAP
- ⊙ I.P.S. IRON PIPE FOUND
- ⊙ I.P.S. IRON PIPE SET
- P.K.F. P.K. NAIL FOUND
- P.K.S. P.K. NAIL SET

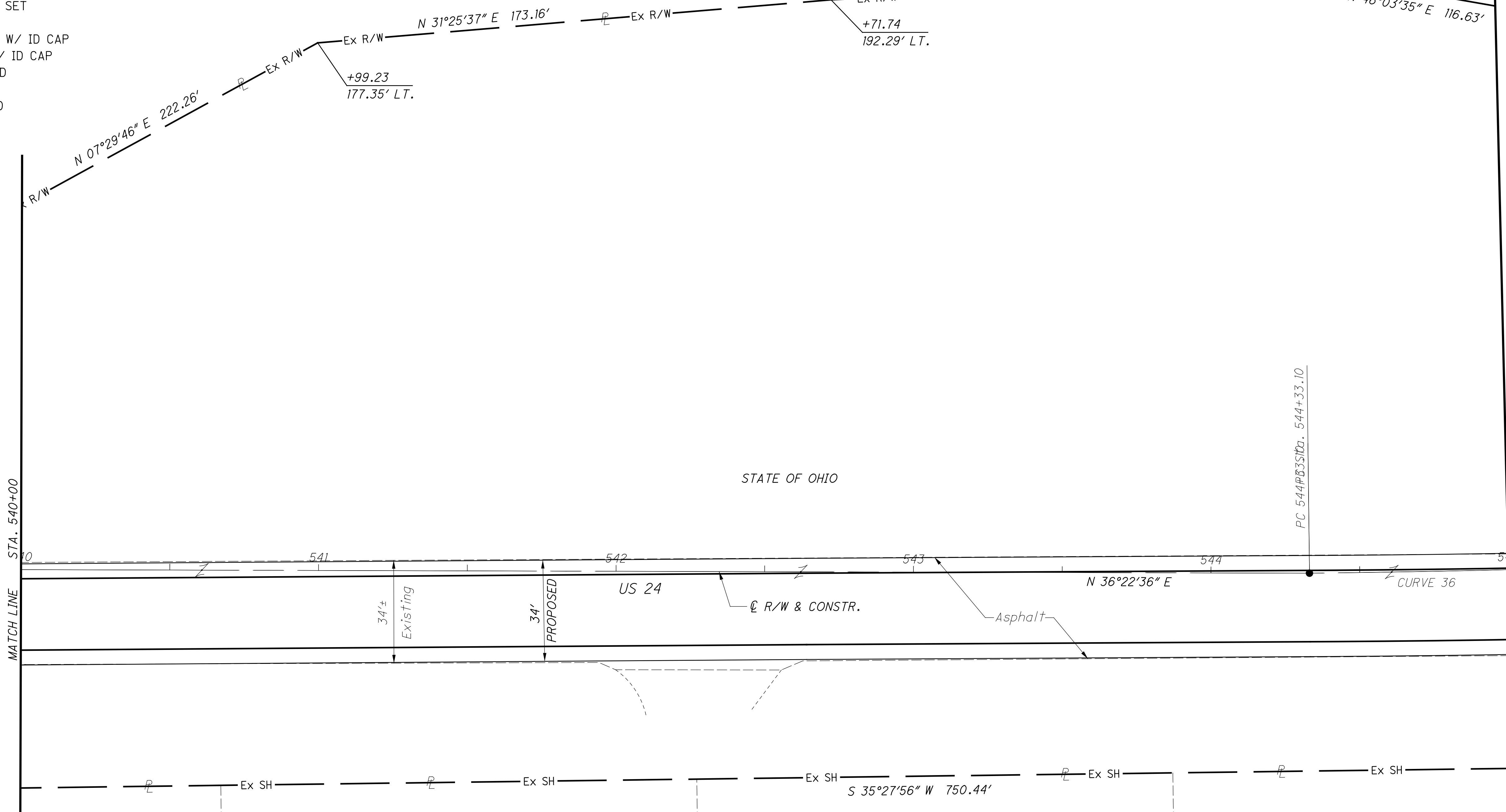
COMMERCIAL

489

FRANCE STONE COMPANY
96-02467
406 ANTHONY WAYNE TRAIL

T-1-USR
RIVER TRACT 39
CITY OF WATERVILLE
LUCAS COUNTY

CURVE 36
P.I. = 550+00.70
D = 11°18'54" (LT)
Dc = 01°00'00"
R = 5729.58'
T = 567.59'
L = 1131.49'
E = 28.05'
Ch = 1129.66'
C.B. = N 29°53'15" E



COMMERCIAL

495

ALLEN JAMES LIMITED, AN
OHIO LIMITED LIABILITY CO.
96-25511
405 ANTHONY WAYNE TRAIL

96-25514
425 ANTHONY WAYNE TRAIL

96-25507
385 ANTHONY WAYNE TRAIL

96-25504
365 ANTHONY WAYNE TRAIL



STRUCTURE KEY

- ☐ RESIDENTIAL
- ▣ COMMERCIAL
- ▨ OUT-BUILDING

NOTES

ALL EXISTING AND PROPOSED RIGHT OF WAY SHALL BE REFERENCED FROM THE CENTERLINE OF RIGHT OF WAY AND CONSTRUCTION.

REV. BY	DATE	DESCRIPTION
DATE COMPLETED	JUNE 11, 2012	



PID NO.
83984

R/W DESIGNER
SEA
R/W REVIEWER
KED

RIGHT OF WAY PLAN
STA. 540+00 TO STA. 545+00

HEN-424-12.30
LUC-24-0.00

113/128

214
230

M:\10060 (ODOT D2 GES)\Task 2a - HEN LUC 424 24 PID 83984.dgn\Right of Way\Plan Sheets\83984rd5a.dgn 8/14/2012 4:36:21 PM tit

T-1-USR
RIVER TRACT 38
CITY OF WATERVILLE
LUCAS COUNTY


COMMERCIAL

489

FRANCE STONE COMPANY
96-02034
400 ANTHONY WAYNE TRAIL

NOTES

SECTION LINE DATA IS BASED ON RECORD INFORMATION. NO FIELD LOCATIONS OF SECTION CORNERS WERE COLLECTED. ALL DATA IS MEANT FOR ORIENTATION PURPOSES ONLY.



PID NO.
83984

R/W DESIGNER
SEA
R/W REVIEWER
KED

RIGHT OF WAY PLAN
STA. 545+00 TO STA. 550+00

HEN-424-12.30
LUC-24-0.00

114/128

215
230

CURVE 36
P.I. = 550+00.70
D = 11°18'54" (LT)
Dc = 01°00'00"
R = 5729.58'
T = 567.59'
L = 1131.49'
E = 28.05'
Ch = 1129.66'
C.B. = N 29°53'15" E

MONUMENT LEGEND

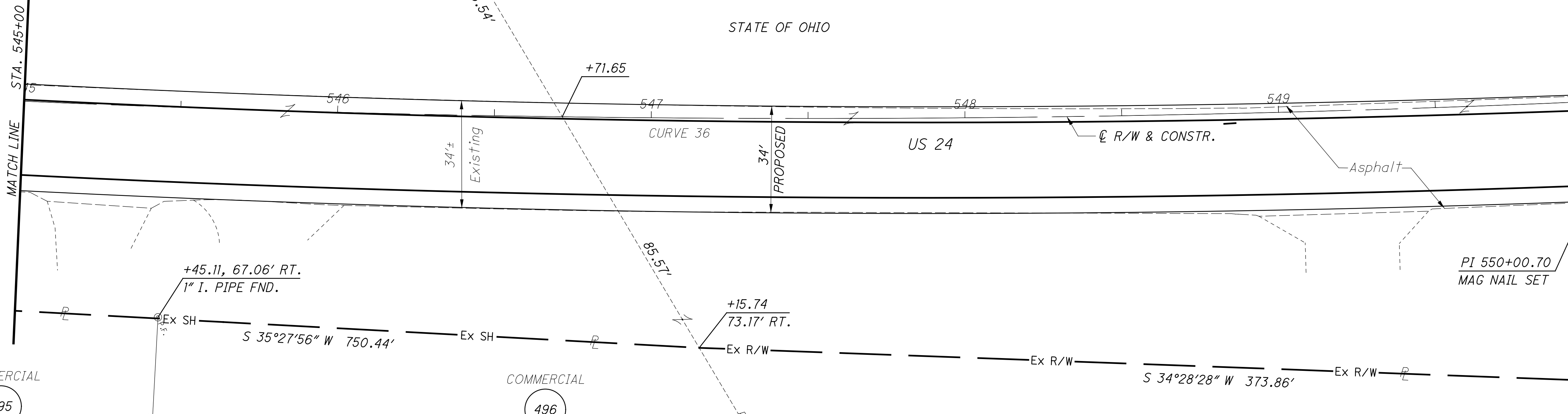

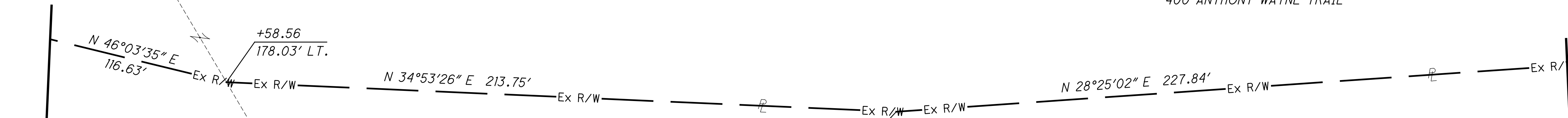
- ☐ EXISTING R/W MONUMENT BOX
- ▣ PROPOSED R/W MONUMENT BOX
- ⊙ EXISTING CONCRETE MONUMENT
- PROPOSED MAGNETIZED SPIKE
- ⊗ RAILROAD SPIKE FOUND
- ✕ RAILROAD SPIKE SET
- I.P.F. IRON PIN FOUND
- ⊙ I.P.F. IRON PIN FOUND W/ ID CAP
- I.P.S. IRON PIN SET W/ ID CAP
- ⊙ I.P.F. IRON PIPE FOUND
- ⊙ I.P.S. IRON PIPE SET
- ⊙ P.K.F. P.K. NAIL FOUND
- P.K.S. P.K. NAIL SET

STRUCTURE KEY

- RESIDENTIAL
- COMMERCIAL
- ▨ OUT-BUILDING

M:\10060 (ODOT D2 GES)\Task 2a - HEN LUC 424 24 PID 83984\dgn\Right of Way\Plan Sheets\83984rd55b.dgn 8/14/2012 4:36:57 PM tit

96-02467
406 ANTHONY WAYNE TRAIL



COMMERCIAL
495

ALLEN JAMES LIMITED, AN
OHIO LIMITED LIABILITY CO.
96-25504
365 ANTHONY WAYNE TRAIL

COMMERCIAL
496

U DO IT CAR WASH, LLC.
96-25501
345 ANTHONY WAYNE TRAIL

COMMERCIAL
497

JAMES R. BERNTHISEL JR.
96-32187
325 ANTHONY WAYNE TRAIL

T-1-USR
RIVER TRACT 39
CITY OF WATERVILLE
LUCAS COUNTY

NOTES
ALL EXISTING AND PROPOSED RIGHT OF WAY SHALL BE REFERENCED FROM THE CENTERLINE OF RIGHT OF WAY AND CONSTRUCTION.

REV. BY	DATE	DESCRIPTION
	JUNE 11, 2012	

M:\10060 (ODOT D2 GES)\Task 2a - HEN LUC 424 24 PID 83984.dgn\Right of Way\Plan Sheets\83984rd56a.dgn 8/14/2012 4:37:31 PM tit

CURVE 36
 P.I. = 550+00.70
 D = 11°18'54" (LT)
 Dc = 01°00'00"
 R = 5729.58'
 T = 567.59'
 L = 1131.49'
 E = 28.05'
 Ch = 1129.66'
 C.B. = N 29°53'15" E

COMMERCIAL


489

FRANCE STONE COMPANY
 96-02034
 400 ANTHONY WAYNE TRAIL

T-1-USR
 RIVER TRACT 38
 CITY OF WATERVILLE
 LUCAS COUNTY

STRUCTURE KEY

- RESIDENTIAL
- COMMERCIAL
- ▨ OUT-BUILDING



PID NO.
83984

R/W DESIGNER: SEA
 R/W REVIEWER: KED

RIGHT OF WAY PLAN
STA. 550+00 TO STA. 555+00

HEN-424-12.30
LUC-24-0.00

115 / 128

216
230

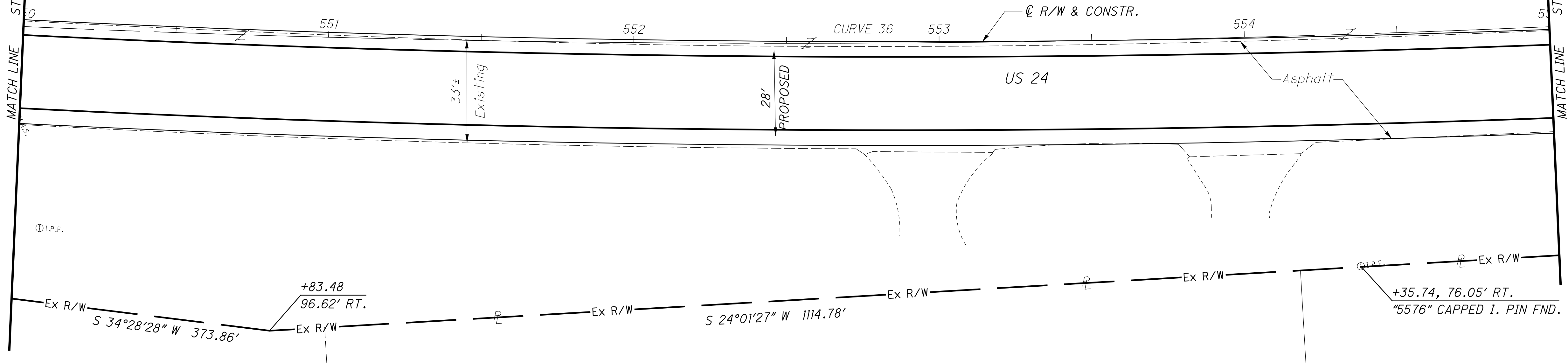
MONUMENT LEGEND

- EXISTING R/W MONUMENT BOX
- PROPOSED R/W MONUMENT BOX
- EXISTING CONCRETE MONUMENT
- PROPOSED MAGNETIZED SPIKE
- ⊗ RAILROAD SPIKE FOUND
- ✕ RAILROAD SPIKE SET
- I.P.F. IRON PIN FOUND
- ⊙ I.P.F. IRON PIN FOUND W/ ID CAP
- I.P.S. IRON PIN SET W/ ID CAP
- ⊙ R.F. IRON PIPE FOUND
- R.S. IRON PIPE SET
- P.K.F. P.K. NAIL FOUND
- P.K.S. P.K. NAIL SET

MATCH LINE STA. 550+00

MATCH LINE STA. 555+00

STATE OF OHIO



COMMERCIAL

497

JAMES R. BERNTHISEL JR.
 96-32187
 325 ANTHONY WAYNE TRAIL

COMMERCIAL

497

JAMES R. BERNTHISEL JR.
 96-32174
 311 ANTHONY WAYNE TRAIL

PARKING/COMMERCIAL

498

FRED G. MANN &
 CHERYL L. MANN
 96-32175
 305 ANTHONY WAYNE TRAIL

NOTES
 ALL EXISTING AND PROPOSED RIGHT OF WAY SHALL BE REFERENCED FROM THE CENTERLINE OF RIGHT OF WAY AND CONSTRUCTION.

REV. BY	DATE	DESCRIPTION
	JUNE 11, 2012	

T-1-USR
RIVER TRACT 38
CITY OF WATERVILLE
LUCAS COUNTY

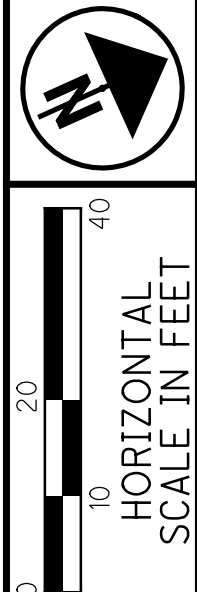
COMMERCIAL

489

FRANCE STONE COMPANY
96-02034
400 ANTHONY WAYNE TRAIL

MONUMENT LEGEND

- ☐ EXISTING R/W MONUMENT BOX
- ▣ PROPOSED R/W MONUMENT BOX
- ⊙ EXISTING CONCRETE MONUMENT
- PROPOSED MAGNETIZED SPIKE
- ⊘ RAILROAD SPIKE FOUND
- ✂ RAILROAD SPIKE SET
- I.P.F. IRON PIN FOUND
- ⊙ I.P.F. IRON PIN FOUND W/ ID CAP
- I.P.S. IRON PIN SET W/ ID CAP
- ⊙ I.P.F. IRON PIPE FOUND
- ⊙ I.P.S. IRON PIPE SET
- ⊙ P.K.F. P.K. NAIL FOUND
- P.K.S. P.K. NAIL SET



PID NO.
83984

R/W DESIGNER
SEA
R/W REVIEWER
KED

RIGHT OF WAY PLAN
STA. 555+00 TO STA. 560+00

HEN-424-12.30
LUC-24-0.00

116/128

217
230


CURVE 36
P.I. = 550+00.70
D = 11°18'54" (LT)
Dc = 01°00'00"
R = 5729.58'
T = 567.59'
L = 1131.49'
E = 28.05'
Ch = 1129.66'
C.B. = N 29°53'15" E

PT 555+00.60

STATE OF OHIO

MATCH LINE STA. 555+00

MATCH LINE STA. 560+00



STRUCTURE KEY

- RESIDENTIAL
- COMMERCIAL
- ▨ OUT-BUILDING

NOTES

ALL EXISTING AND PROPOSED RIGHT OF WAY SHALL BE REFERENCED FROM THE CENTERLINE OF RIGHT OF WAY AND CONSTRUCTION.

PARKING/COMMERCIAL
498
FRED G. MANN & CHERYL L. MANN
96-32175
305 ANTHONY WAYNE TRAIL

RESIDENTIAL
499
RAYMOND H. CARTER & JUDITH A. GIBSON-CATER
96-32001
210 LEXINGTON AVE

RESIDENTIAL
500
CHARLES KETHEL
96-32004
200 LEXINGTON AVE

I.P.F.

RESIDENTIAL
501
SCOTT A. THOMPSON & HOLLY M. THOMPSON
96-32007
190 LEXINGTON AVE

RESIDENTIAL
502
THOMAS M. LOUY, et al.
96-32011
180 LEXINGTON AVE

RESIDENTIAL
503
KEVIN L. PIETRAS
96-32014
170 LEXINGTON AVE

RESIDENTIAL
504
MARK ELTON & JESSICA ELTON
96-32017
160 LEXINGTON AVE

RESIDENTIAL
505
ROSE MARY REYOME
96-32021
150 LEXINGTON AVE

VALLEY FORGE

REV. BY	DATE	DESCRIPTION

DATE COMPLETED JUNE 11, 2012

MONUMENT LEGEND

- ☐ EXISTING R/W MONUMENT BOX
- ▣ PROPOSED R/W MONUMENT BOX
- ⊙ EXISTING CONCRETE MONUMENT
- PROPOSED MAGNETIZED SPIKE
- ⊗ RAILROAD SPIKE FOUND
- ✱ RAILROAD SPIKE SET
- I.P.F. IRON PIN FOUND
- ⊖ I.P.F. IRON PIN FOUND W/ ID CAP
- I.P.S. IRON PIN SET W/ ID CAP
- ⊙ I.P.F. IRON PIPE FOUND
- ⊖ I.P.S. IRON PIPE SET
- ⊙ P.K.F. P.K. NAIL FOUND
- ⊖ P.K.S. P.K. NAIL SET

T-1-USR
RIVER TRACT 37
CITY OF WATERVILLE
LUCAS COUNTY

COMMERCIAL
489
FRANCE STONE COMPANY
96-02034
400 ANTHONY WAYNE TRAIL

JOHN BENNER
96-11714
201 FIFTH ST.

CITY OF WATERVILLE

RESIDENTIAL
518
CHARLES R. NORTHOP &
MARIANNE NORTHOP
96-11638
121 FIFTH ST.

RESIDENTIAL
516

JAMES PLOTTS &
BARBARA PLOTTS
96-11654
121 FIFTH ST.

RESIDENTIAL
515
RANDY MEAD, et al.
96-11661
127 FIFTH ST.

RESIDENTIAL
514

RESIDENTIAL

+61.62
99.30' LT.

+73.89
119.32' LT.

+72.95
98.42' LT.

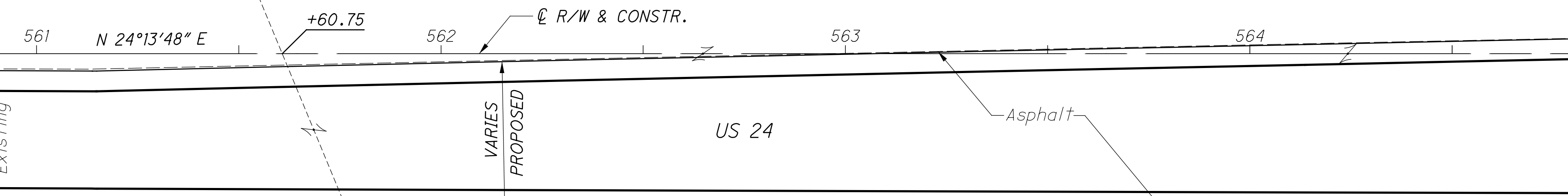
N 12°07'19" E
99.40'

NOTES
SECTION LINE DATA IS BASED ON
RECORD INFORMATION. NO FIELD
LOCATIONS OF SECTION CORNERS
WERE COLLECTED. ALL DATA IS
MEANT FOR ORIENTATION PURPOSES ONLY.

STATE OF OHIO

MATCH LINE STA. 560+00

MATCH LINE STA. 565+00



STRUCTURE KEY

- ☐ RESIDENTIAL
- ▣ COMMERCIAL
- ▨ OUT-BUILDING

T-1-USR
RIVER TRACT 38
CITY OF WATERVILLE
LUCAS COUNTY

RESIDENTIAL
506
BRIAN K. SATTELBERG &
LINDA SATTELBERG
96-32024
140 LEXINGTON AVE

RESIDENTIAL
513
GARY L. OBENAUF &
DEBORAH A. OBENAUF
96-11717
325 LOCUST ST.

RESIDENTIAL
517
JOHN W. MEMMER
96-11604
322 LOCUST ST.

RESIDENTIAL
505
ROSE MARY REYOME
96-32021
150 LEXINGTON AVE

RESIDENTIAL
507
NOEL A. THIELEN
96-32027
130 LEXINGTON AVE


VALLEY FORGE

CITY OF WATERVILLE

LOCUST ST.

NOTES
ALL EXISTING AND PROPOSED RIGHT OF WAY SHALL BE
REFERENCED FROM THE CENTERLINE OF RIGHT OF WAY
AND CONSTRUCTION.

REV. BY	DATE	DESCRIPTION
DATE COMPLETED	JUNE 11, 2012	



PID NO.
83984

R/W DESIGNER
SEA
R/W REVIEWER
KED

RIGHT OF WAY PLAN
STA. 560+00 TO STA. 565+00

HEN-424-12.30
LUC-24-0.00

117/128
218
230

M:\10060 (ODOT D2 GES)\Task 2a - HEN LUC 424 24 PID 83984.dgn\Right of Way\Plan Sheets\83984.rds7a.dgn 8/14/2012 4:38:47 PM tit

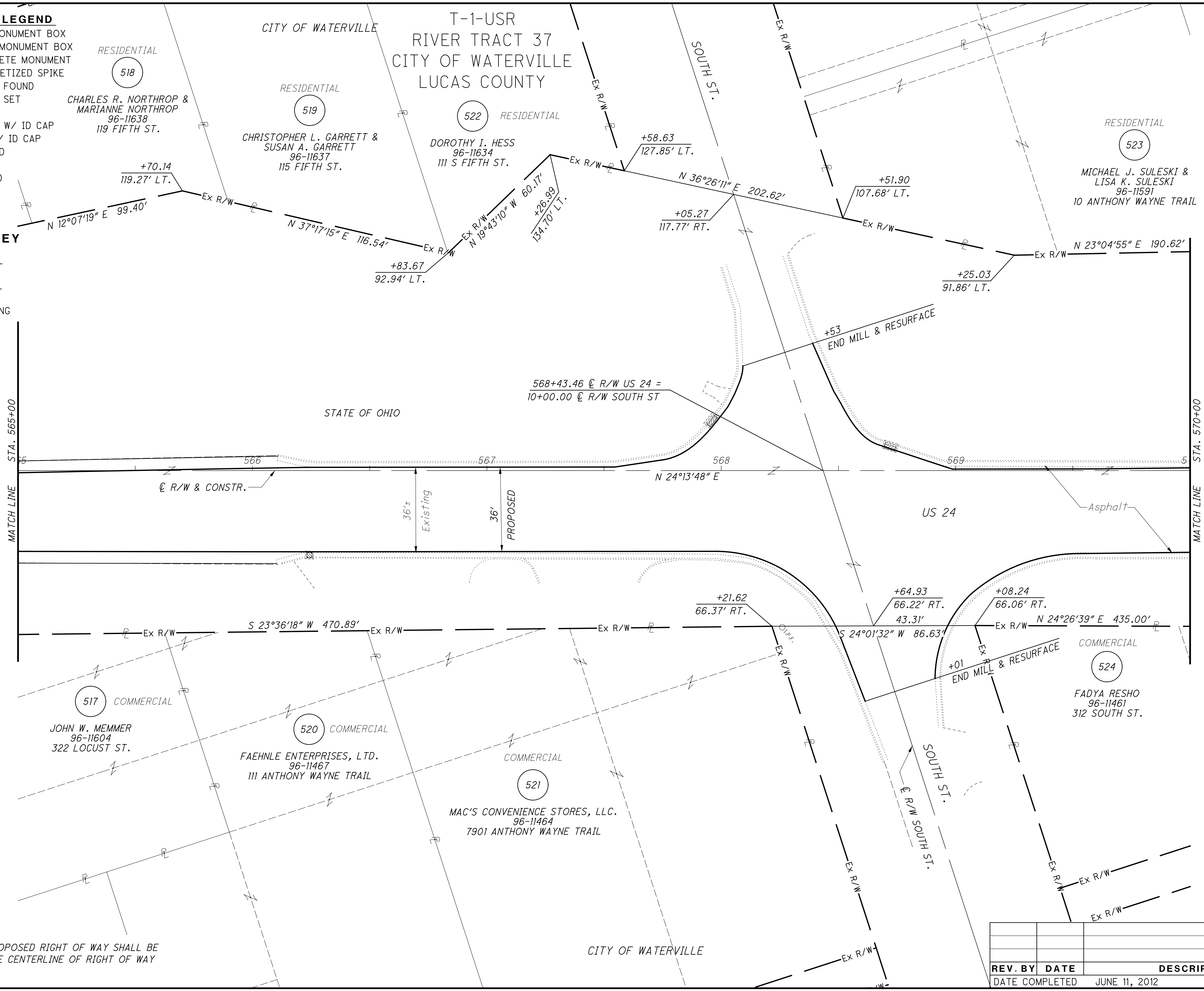
M:\10060 (ODOT D2 GES)\Task 2a - HEN LUC 424 24 PID 83984.dgn\Right of Way\Plan Sheets\83984rds7b.dgn 8/14/2012 4:40:11 PM tit

MONUMENT LEGEND

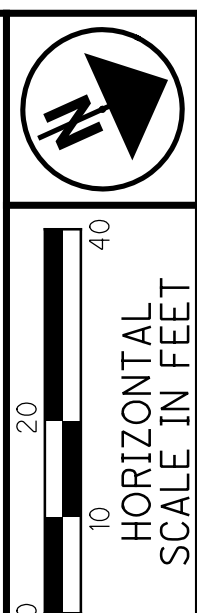
- ☐ EXISTING R/W MONUMENT BOX
- ▣ PROPOSED R/W MONUMENT BOX
- ⊙ EXISTING CONCRETE MONUMENT
- PROPOSED MAGNETIZED SPIKE
- ⚡ RAILROAD SPIKE FOUND
- ⚡ RAILROAD SPIKE SET
- I.P.F. IRON PIN FOUND
- ⊙ I.P.F. IRON PIN FOUND W/ ID CAP
- I.P.S. IRON PIN SET W/ ID CAP
- I.P.F. IRON PIPE FOUND
- ⊙ I.P.S. IRON PIPE SET
- ⊙ P.K.F. P.K. NAIL FOUND
- P.K.S. P.K. NAIL SET

STRUCTURE KEY

- RESIDENTIAL
- COMMERCIAL
- ▨ OUT-BUILDING



NOTES
 ALL EXISTING AND PROPOSED RIGHT OF WAY SHALL BE REFERENCED FROM THE CENTERLINE OF RIGHT OF WAY AND CONSTRUCTION.



PID NO. **83984**
 R/W DESIGNER SEA R/W REVIEWER KED

RIGHT OF WAY PLAN
STA. 565+00 TO STA. 570+00

HEN-424-12.30
LUC-24-0.00

118 / 128

219
 230

REV. BY	DATE	DESCRIPTION

DATE COMPLETED JUNE 11, 2012

M:\10060 (ODOT D2 GES)\Task 2a - HEN LUC 424 24 PID 83984\dgn\Right of Way\Plan Sheets\83984.rds8.dgn 8/14/2012 4:41:07 PM ttt

MONUMENT LEGEND

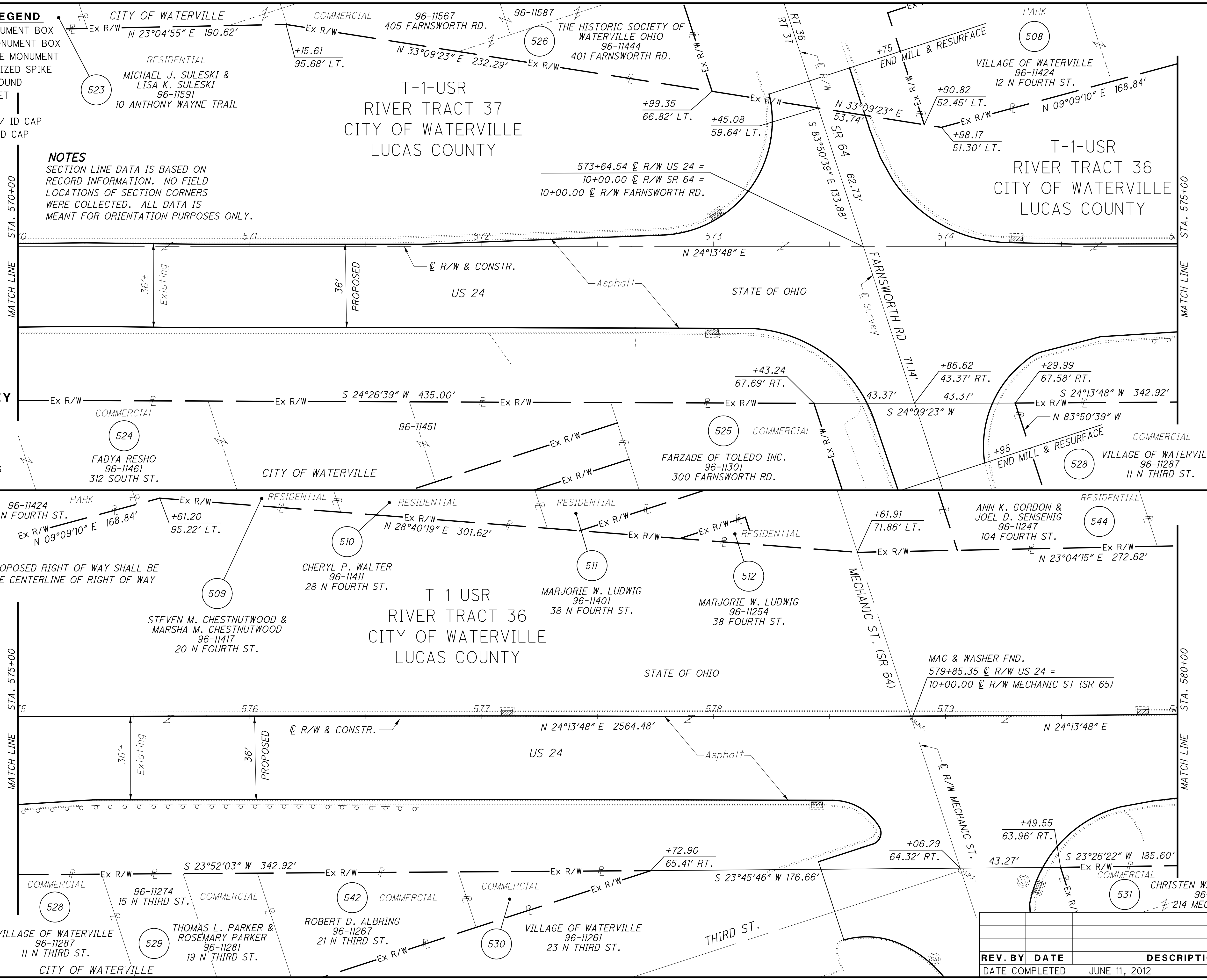
- EXISTING R/W MONUMENT BOX
- ▣ PROPOSED R/W MONUMENT BOX
- ⊙ EXISTING CONCRETE MONUMENT
- PROPOSED MAGNETIZED SPIKE
- ⊗ RAILROAD SPIKE FOUND
- ⊕ RAILROAD SPIKE SET
- I.P.F. IRON PIN FOUND
- ⊙ I.P.F. IRON PIN FOUND W/ ID CAP
- I.P.S. IRON PIN SET W/ ID CAP
- ⊙ I.P.F. IRON PIPE FOUND
- I.P.S. IRON PIPE SET
- ⊙ R.K.F. P.K. NAIL FOUND
- R.K.S. P.K. NAIL SET

NOTES

SECTION LINE DATA IS BASED ON RECORD INFORMATION. NO FIELD LOCATIONS OF SECTION CORNERS WERE COLLECTED. ALL DATA IS MEANT FOR ORIENTATION PURPOSES ONLY.

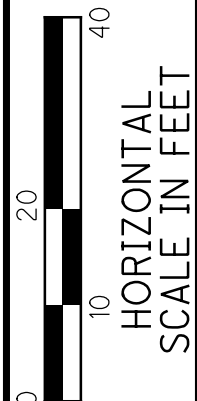
STRUCTURE KEY

- RESIDENTIAL
- COMMERCIAL
- ▨ OUT-BUILDING



NOTES

ALL EXISTING AND PROPOSED RIGHT OF WAY SHALL BE REFERENCED FROM THE CENTERLINE OF RIGHT OF WAY AND CONSTRUCTION.



PID NO. **83984**

R/W DESIGNER SEA R/W REVIEWER KED

RIGHT OF WAY PLAN
STA. 570+00 TO STA. 580+00

HEN-424-12.30
LUC-24-0.00

119/128

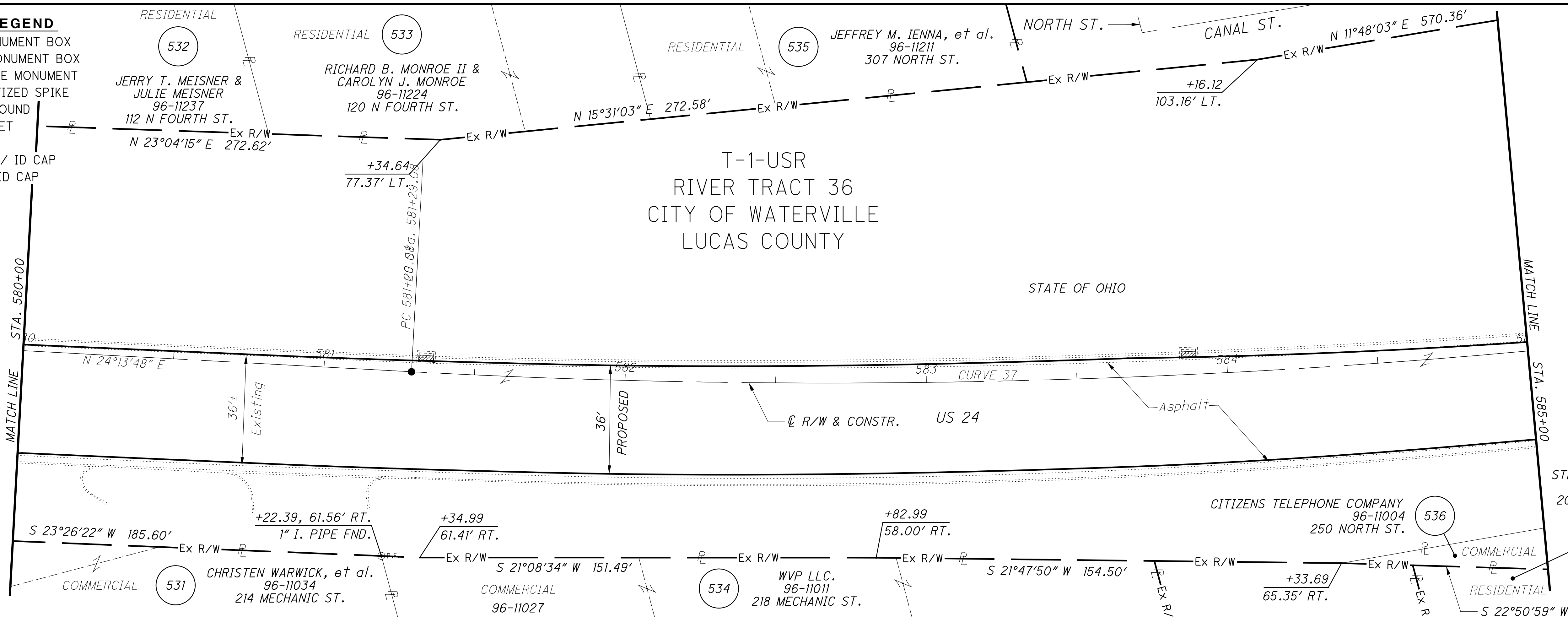
220
230

REV. BY	DATE	DESCRIPTION
	JUNE 11, 2012	

M:\10060 (ODOT D2 GES)\Task 2a - HEN LUC 424 24 PID 83984\dgn\Right of Way\Plan Sheets\83984.rds9.dgn 8/14/2012 4:41:42 PM tit

MONUMENT LEGEND

- ☐ EXISTING R/W MONUMENT BOX
- ▣ PROPOSED R/W MONUMENT BOX
- ⊙ EXISTING CONCRETE MONUMENT
- PROPOSED MAGNETIZED SPIKE
- ⊗ RAILROAD SPIKE FOUND
- ⊗ RAILROAD SPIKE SET
- I.P.F. IRON PIN FOUND
- ⊙ I.P.F. IRON PIN FOUND W/ ID CAP
- I.P.S. IRON PIN SET W/ ID CAP
- ⊙ I.P.F. IRON PIPE FOUND
- ⊙ I.P.S. IRON PIPE SET
- ⊙ P.K.F. P.K. NAIL FOUND
- P.K.S. P.K. NAIL SET

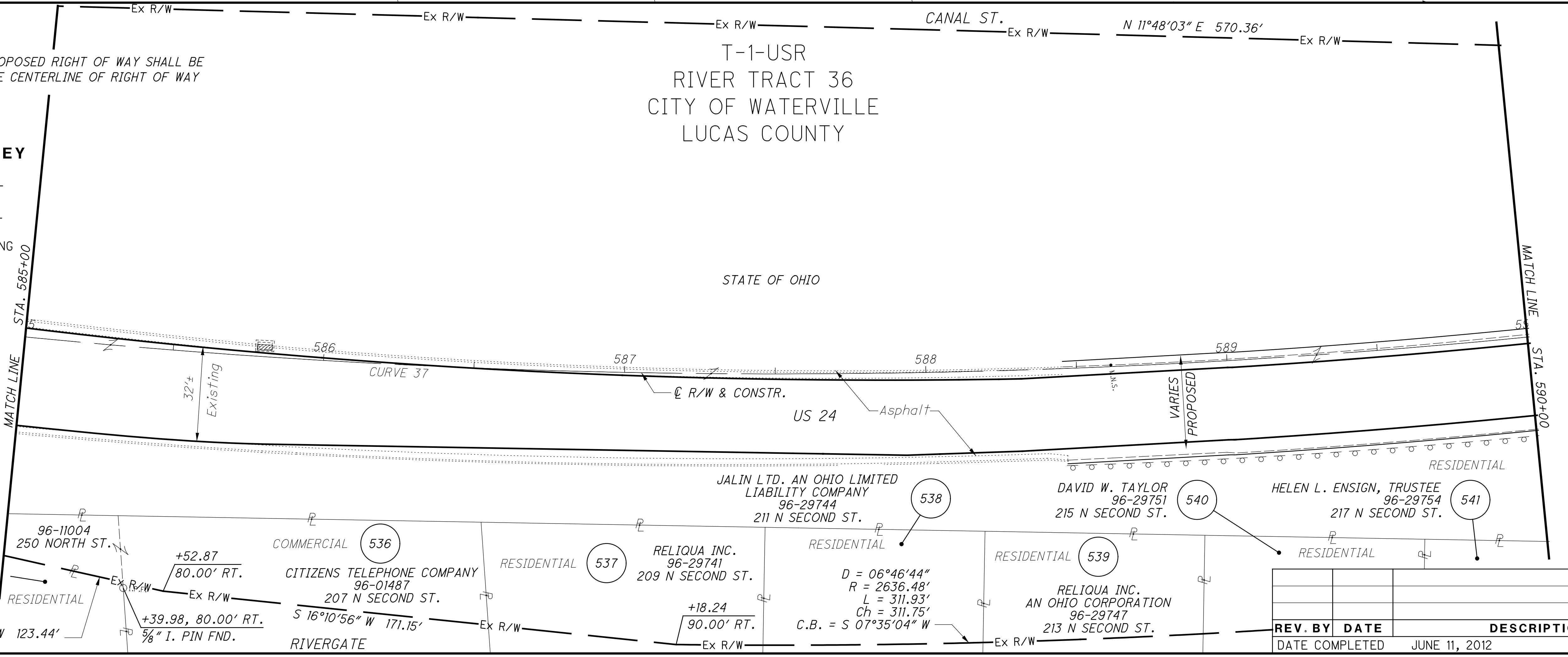


NOTES



ALL EXISTING AND PROPOSED RIGHT OF WAY SHALL BE REFERENCED FROM THE CENTERLINE OF RIGHT OF WAY AND CONSTRUCTION.

STRUCTURE KEY

- ☐ RESIDENTIAL
- ▣ COMMERCIAL
- ▨ OUT-BUILDING



REV. BY	DATE	DESCRIPTION
DATE COMPLETED		JUNE 11, 2012

PID NO. **83984**

R/W DESIGNER SEA R/W REVIEWER KED

RIGHT OF WAY PLAN

STA. 580+00 TO STA. 590+00

HEN-424-12.30

LUC-24-0.00

120/128

221

230

T-1-USR
RIVER TRACT 36
CITY OF WATERVILLE
LUCAS COUNTY

T-1-USR
RIVER TRACT 35
CITY OF WATERVILLE
LUCAS COUNTY

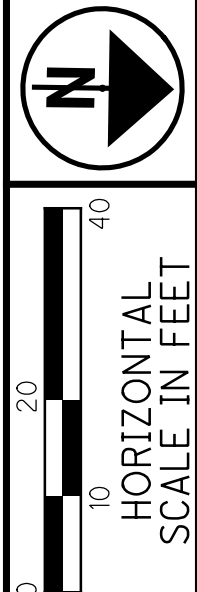
STRUCTURE KEY

- RESIDENTIAL
- COMMERCIAL
- OUT-BUILDING

CURVE 37
P.I. = 587+97.14
D = 29°24'00" (LT)
Dc = 02°15'00"
R = 2546.48'
T = 668.06'
L = 1306.67'
E = 86.17'
Ch = 1292.38'
C.B. = N 9°31'48" E

MONUMENT LEGEND

- EXISTING R/W MONUMENT BOX
- PROPOSED R/W MONUMENT BOX
- EXISTING CONCRETE MONUMENT
- PROPOSED MAGNETIZED SPIKE
- RAILROAD SPIKE FOUND
- RAILROAD SPIKE SET
- I.P.F. IRON PIN FOUND
- I.P.F. IRON PIN FOUND W/ ID CAP
- I.P.S. IRON PIN SET W/ ID CAP
- I.P.F. IRON PIPE FOUND
- I.P.S. IRON PIPE SET
- P.K.F. P.K. NAIL FOUND
- P.K.S. P.K. NAIL SET

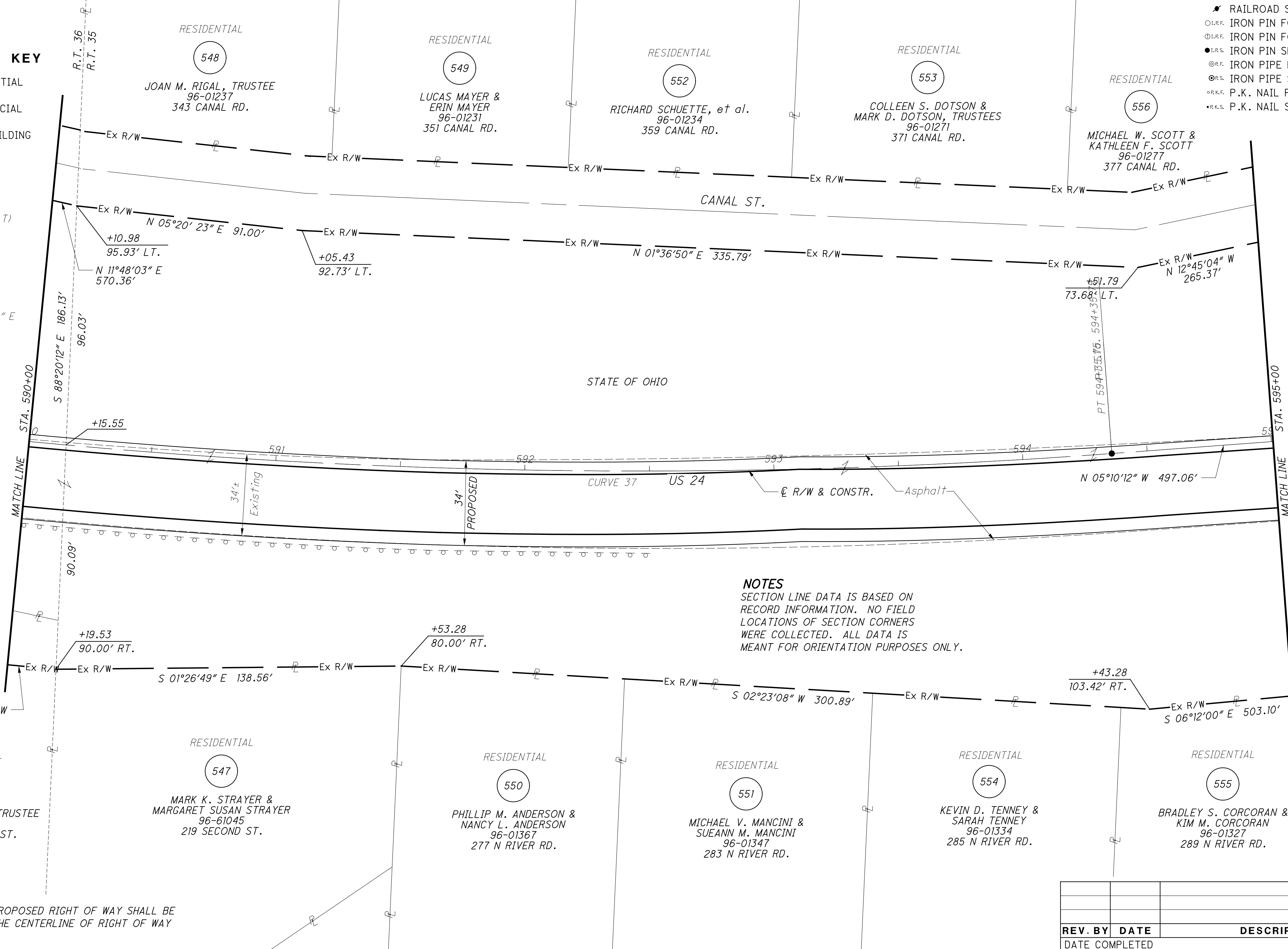


PID NO. **83984**
R/W DESIGNER SEA R/W REVIEWER KED

RIGHT OF WAY PLAN
STA. 590+00 TO STA. 595+00

HEN-424-12.30
LUC-24-0.00

121/122
222
230



NOTES
SECTION LINE DATA IS BASED ON RECORD INFORMATION. NO FIELD LOCATIONS OF SECTION CORNERS WERE COLLECTED. ALL DATA IS MEANT FOR ORIENTATION PURPOSES ONLY.

D = 06°46'44"
R = 2636.48'
L = 311.93'
Ch = 311.75'
C.B. = S 07°35'04" W

NOTES
ALL EXISTING AND PROPOSED RIGHT OF WAY SHALL BE REFERENCED FROM THE CENTERLINE OF RIGHT OF WAY AND CONSTRUCTION.

REV. BY	DATE	DESCRIPTION

M:\10060 (ODOT D2 GES)\Task 2a - HEN LUC 424 24 PID 83984.dgn\Right of Way\Plan Sheets\83984.rdw0a.dgn 8/14/2012 4:42:15 PM tit

STRUCTURE KEY

- RESIDENTIAL
- COMMERCIAL
- OUT-BUILDING

T-1-USR
RIVER TRACT 35
CITY OF WATERVILLE
LUCAS COUNTY

CANAL TERRACE

RESIDENTIAL
556
MICHAEL W. SCOTT &
KATHLEEN F. SCOTT
96-01277
377 CANAL RD.

RESIDENTIAL
557
URAL E. WILLIAMS &
BEVERLY A. WILLIAMS, CO-TRUSTEES
96-01284
389 CANAL RD.

RESIDENTIAL
559
RICK A. PAYEFF &
LAURIE L. PAYEFF
96-01281
391 CANAL RD.

RESIDENTIAL
561
C. L. CHRISTENSEN &
S. L. CHRISTENSEN
96-05101
395 CANAL RD.

RESIDENTIAL
563
JAMES FARNER &
EILEEN A. FARNER
96-05104
405 CANAL RD.

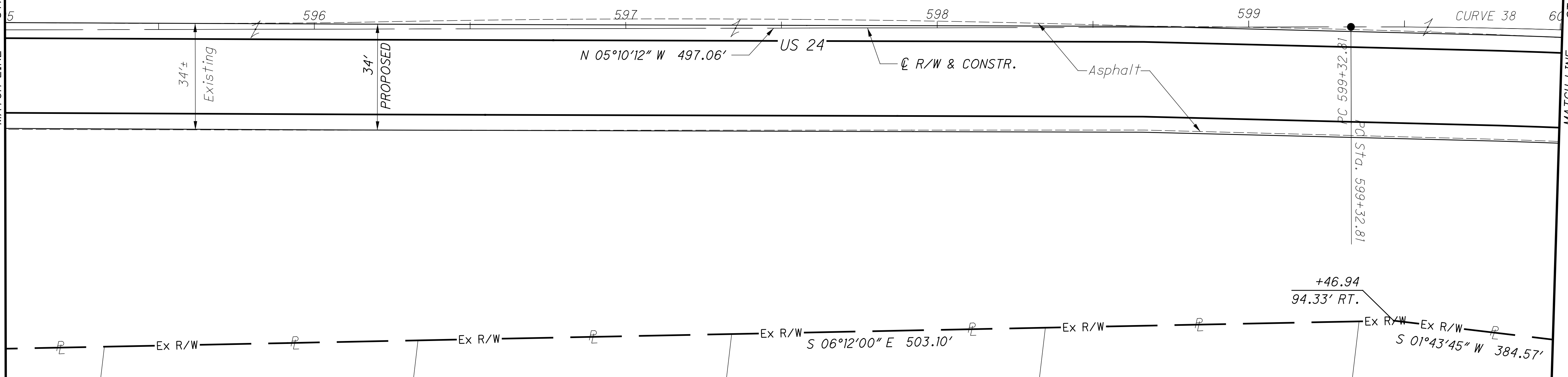
RESIDENTIAL
566
D. R. HYDER &
P. A. HYDER
96-05107
425 CANAL RD.

MATCH LINE STA. 595+00

MATCH LINE STA. 600+00

CURVE 38
P.I. = 604+62.09
Δ = 28°30'26" (RT)
Dc = 2°45'00"
R = 2,083.48'
T = 529.28'
L = 1,036.63'
E = 66.18'
C = 1,025.97'
C.B. = N 9°05'02" E

- MONUMENT LEGEND**
- ☒ EXISTING R/W MONUMENT BOX
 - ☑ PROPOSED R/W MONUMENT BOX
 - EXISTING CONCRETE MONUMENT
 - PROPOSED MAGNETIZED SPIKE
 - ⊗ RAILROAD SPIKE FOUND
 - ✱ RAILROAD SPIKE SET
 - I.P.F. IRON PIN FOUND
 - ⊙ I.P.F. IRON PIN FOUND W/ ID CAP
 - I.P.S. IRON PIN SET W/ ID CAP
 - ⊙ I.P.F. IRON PIPE FOUND
 - ⊙ I.P.S. IRON PIPE SET
 - ⊙ R.K.F. P.K. NAIL FOUND
 - ⊙ R.K.S. P.K. NAIL SET



RESIDENTIAL
555
BRADLEY S. CORCORAN &
KIM M. CORCORAN
96-01327
289 N RIVER RD.

RESIDENTIAL
558
THOMAS P. FORCHE &
RHODA M. FORCHE
96-01341
303 N RIVER RD.

RESIDENTIAL
560
SUZANNE THOMPSON
96-01343
311 N RIVER RD.

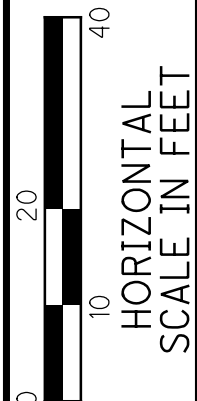

RESIDENTIAL
562
MATTHEW L. BRUNNER
96-01344
343 N RIVER RD.

RESIDENTIAL
564
RYLAND COOK &
LILA COOK
96-01321
341 N RIVER RD.

RESIDENTIAL
565
FRANK C. LIPINSKI &
ROBIN S. LIPINSKI
96-01411
355 N RIVER RD.

NOTES
ALL EXISTING AND PROPOSED RIGHT OF WAY SHALL BE REFERENCED FROM THE CENTERLINE OF RIGHT OF WAY AND CONSTRUCTION.

REV. BY	DATE	DESCRIPTION
DATE COMPLETED		JUNE 11, 2012



PID NO.
83984

R/W DESIGNER
SEA
R/W REVIEWER
KED

RIGHT OF WAY PLAN
STA. 595+00 TO STA. 600+00

HEN-424-12.30
LUC-24-0.00

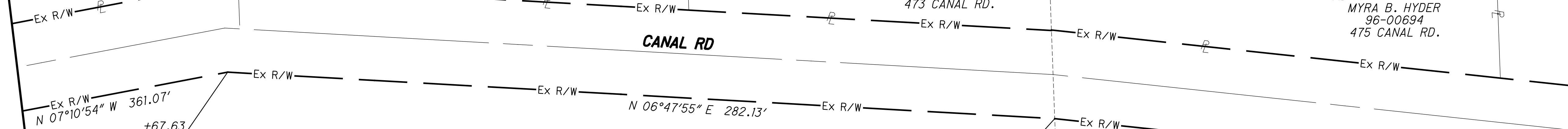
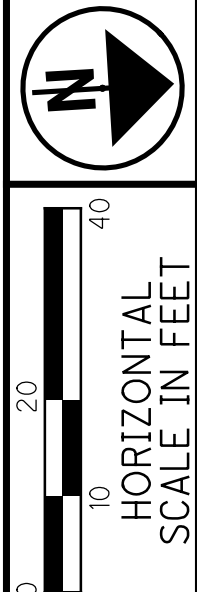
122/128

223
230

M:\10060 (ODOT D2 GES)\Task 2a - HEN LUC 424 24 PID 83984.dgn\Right of Way\Plan Sheets\83984rd60b.dgn 8/14/2012 4:42:48 PM tit

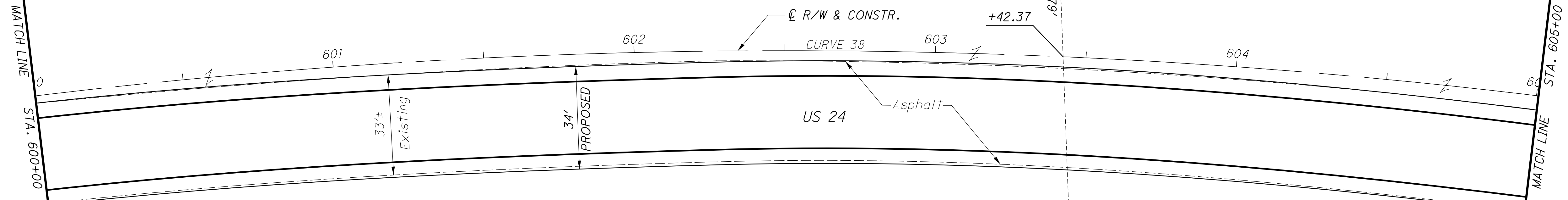
M:\10060 (ODOT D2 GES)\Task 2a - HEN LUC 424 24 PID 83984.dgn\Right of Way\Plan Sheets\83984r.d61a.dgn 8/14/2012 4:43:24 PM tit

RESIDENTIAL 566 D. R. HYDER & P. A. HYDER 96-05107 425 CANAL RD.
 CANAL TERRACE RESIDENTIAL 569 SCOTT E. JACOBS & SHAWN LE'ANNE JACOBS 96-05111 469 CANAL RD.
 T-1-USR RIVER TRACT 35 CITY OF WATERVILLE LUCAS COUNTY 572 GLORIA LOU PEYTON, TRUSTEE 96-05114 473 CANAL RD.
 T-1-USR RIVER TRACT 34 CITY OF WATERVILLE LUCAS COUNTY 573 MICHAEL J. STOLL & MYRA B. HYDER 96-00694 475 CANAL RD.
 RESIDENTIAL 576 SHERRY L. HOWARD, et al. 96-00701 477 CANAL RD.

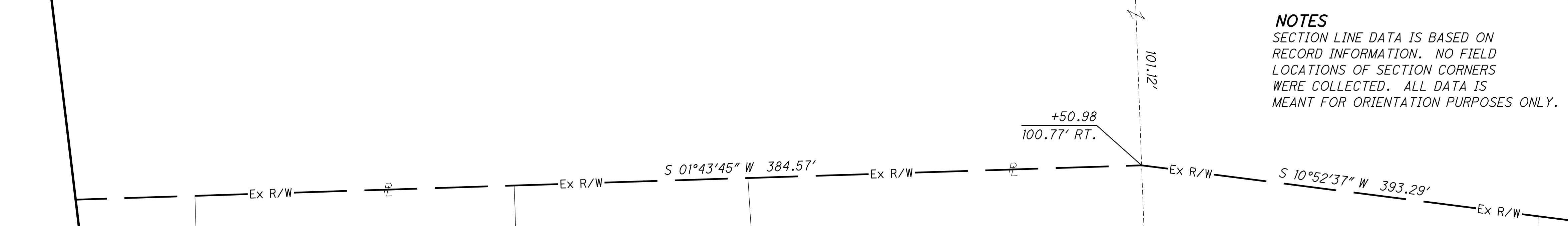


- MONUMENT LEGEND**
- ▭ EXISTING R/W MONUMENT BOX
 - ▭ PROPOSED R/W MONUMENT BOX
 - ⊙ EXISTING CONCRETE MONUMENT
 - PROPOSED MAGNETIZED SPIKE
 - ⚡ RAILROAD SPIKE FOUND
 - ⚡ RAILROAD SPIKE SET
 - I.P.F. IRON PIN FOUND
 - I.P.F. IRON PIN FOUND W/ ID CAP
 - I.P.S. IRON PIN SET W/ ID CAP
 - I.P.F. IRON PIPE FOUND
 - I.P.S. IRON PIPE SET
 - P.K.F. P.K. NAIL FOUND
 - P.K.S. P.K. NAIL SET

CURVE 38
 P.I. = 604+62.09
 D = 28°30'26" (RT)
 Dc = 02°45'00"
 R = 2083.48'
 T = 529.28'
 L = 1036.63'
 E = 66.18'
 Ch = 1025.97'
 C.B. = N 09°05'02" E



NOTES
 SECTION LINE DATA IS BASED ON RECORD INFORMATION. NO FIELD LOCATIONS OF SECTION CORNERS WERE COLLECTED. ALL DATA IS MEANT FOR ORIENTATION PURPOSES ONLY.



- STRUCTURE KEY**
- RESIDENTIAL
 - COMMERCIAL
 - ▨ OUT-BUILDING

NOTES
 ALL EXISTING AND PROPOSED RIGHT OF WAY SHALL BE REFERENCED FROM THE CENTERLINE OF RIGHT OF WAY AND CONSTRUCTION.

REV. BY	DATE	DESCRIPTION
DATE COMPLETED		JUNE 11, 2012

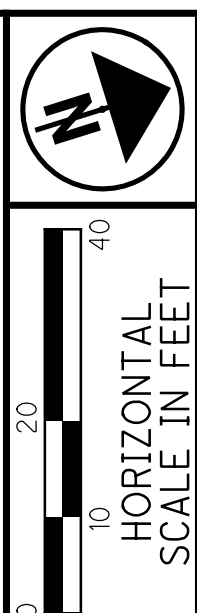
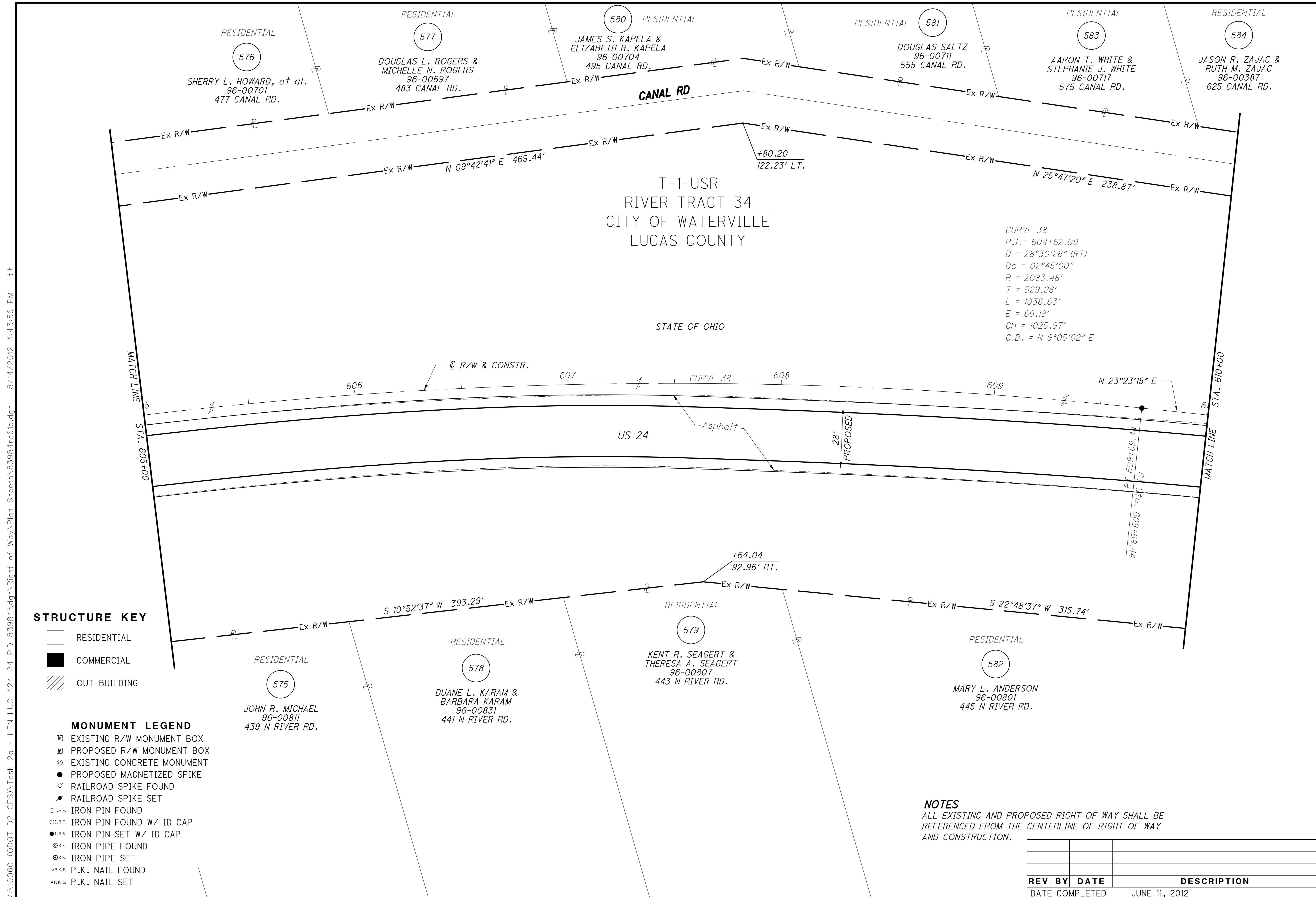
PID NO. **83984**

RIGHT OF WAY PLAN
STA. 600+00 TO STA. 605+00

HEN-424-12.30
LUC-24-0.00

123/128

224
230



PID NO.
83984

R/W DESIGNER
SEA
R/W REVIEWER
KED

RIGHT OF WAY PLAN
STA. 605+00 TO STA. 610+00

HEN-424-12.30
LUC-24-0.00

124/128
225
230

STRUCTURE KEY

- RESIDENTIAL
- COMMERCIAL
- ▨ OUT-BUILDING

MONUMENT LEGEND

- ▣ EXISTING R/W MONUMENT BOX
- ▤ PROPOSED R/W MONUMENT BOX
- ⊙ EXISTING CONCRETE MONUMENT
- PROPOSED MAGNETIZED SPIKE
- ⚡ RAILROAD SPIKE FOUND
- ⚡ RAILROAD SPIKE SET
- I.P.F. IRON PIN FOUND
- ⊙ I.P.F. IRON PIN FOUND W/ ID CAP
- I.P.S. IRON PIN SET W/ ID CAP
- ⊙ I.P.F. IRON PIPE FOUND
- ⊙ I.P.S. IRON PIPE SET
- ⊙ P.K.F. P.K. NAIL FOUND
- P.K.S. P.K. NAIL SET

NOTES

ALL EXISTING AND PROPOSED RIGHT OF WAY SHALL BE REFERENCED FROM THE CENTERLINE OF RIGHT OF WAY AND CONSTRUCTION.

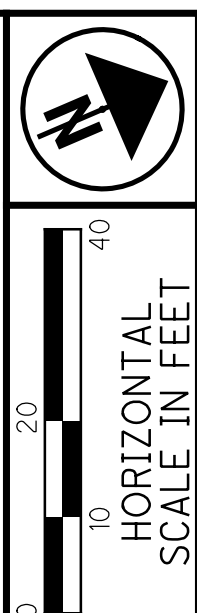
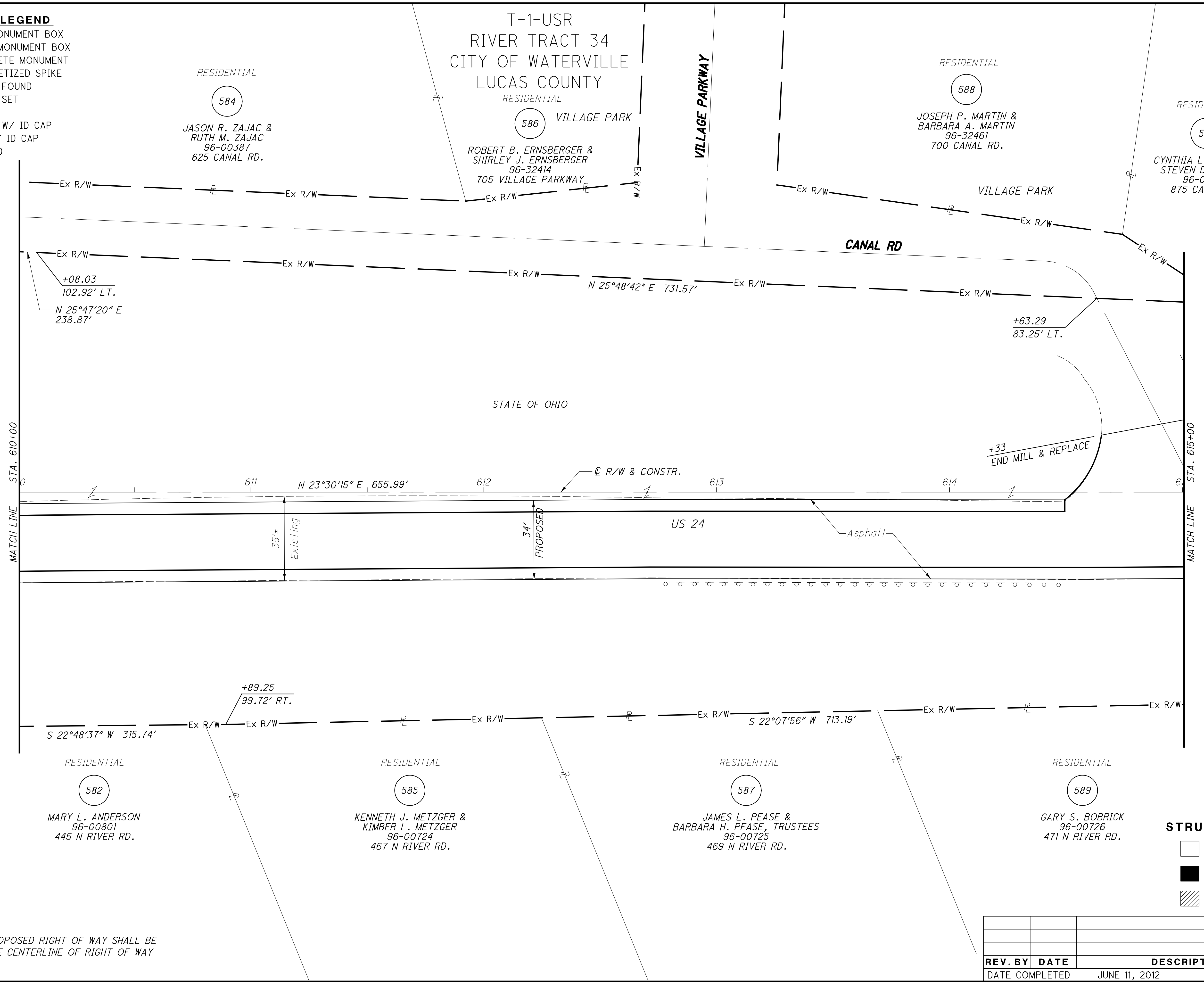
REV. BY	DATE	DESCRIPTION

M:\10060 (ODOT D2 GES)\Task 2a - HEN LUC 424 24 PID 83984.dgn\Right of Way\Plan Sheets\83984r061b.dgn 8/14/2012 4:43:56 PM tit

M:\10060 (ODOT D2 GES)\Task 2a - HEN LUC 424 24 PID 83984\dgn\Right of Way\Plan Sheets\83984.rdg 8/14/2012 4:44:41 PM tit

MONUMENT LEGEND

- ☐ EXISTING R/W MONUMENT BOX
- ◻ PROPOSED R/W MONUMENT BOX
- ⊙ EXISTING CONCRETE MONUMENT
- PROPOSED MAGNETIZED SPIKE
- ⊗ RAILROAD SPIKE FOUND
- ✂ RAILROAD SPIKE SET
- I.P.F. IRON PIN FOUND
- ⊙ I.P.F. IRON PIN FOUND W/ ID CAP
- I.P.S. IRON PIN SET W/ ID CAP
- ⊙ I.P.F. IRON PIPE FOUND
- ⊙ I.P.S. IRON PIPE SET
- ⊙ P.K.F. P.K. NAIL FOUND
- P.K.S. P.K. NAIL SET



PID NO. **83984**

R/W DESIGNER SEA R/W REVIEWER KED

RIGHT OF WAY PLAN
STA. 610+00 TO STA. 615+00

HEN-424-12.30
LUC-24-0.00

125/128

226
230

NOTES
ALL EXISTING AND PROPOSED RIGHT OF WAY SHALL BE REFERENCED FROM THE CENTERLINE OF RIGHT OF WAY AND CONSTRUCTION.

STRUCTURE KEY

□	RESIDENTIAL
■	COMMERCIAL
▨	OUT-BUILDING

REV. BY	DATE	DESCRIPTION

DATE COMPLETED JUNE 11, 2012

MONUMENT LEGEND


- ◻ EXISTING R/W MONUMENT BOX
- ◻ PROPOSED R/W MONUMENT BOX
- EXISTING CONCRETE MONUMENT
- PROPOSED MAGNETIZED SPIKE
- ✕ RAILROAD SPIKE FOUND
- ✕ RAILROAD SPIKE SET
- I.P.F. IRON PIN FOUND
- I.P.F. IRON PIN FOUND W/ ID CAP
- I.P.S. IRON PIN SET W/ ID CAP
- I.P.F. IRON PIPE FOUND
- I.P.S. IRON PIPE SET
- P.K.F. P.K. NAIL FOUND
- P.K.S. P.K. NAIL SET

T-1-USR
RIVER TRACT 34
CITY OF WATERVILLE
LUCAS COUNTY

T-1-USR
RIVER TRACT 33
WATERVILLE TWP.
LUCAS COUNTY

NOTES

SECTION LINE DATA IS BASED ON RECORD INFORMATION. NO FIELD LOCATIONS OF SECTION CORNERS WERE COLLECTED. ALL DATA IS MEANT FOR ORIENTATION PURPOSES ONLY.



PID NO. **83984**

R/W DESIGNER SEA R/W REVIEWER KED

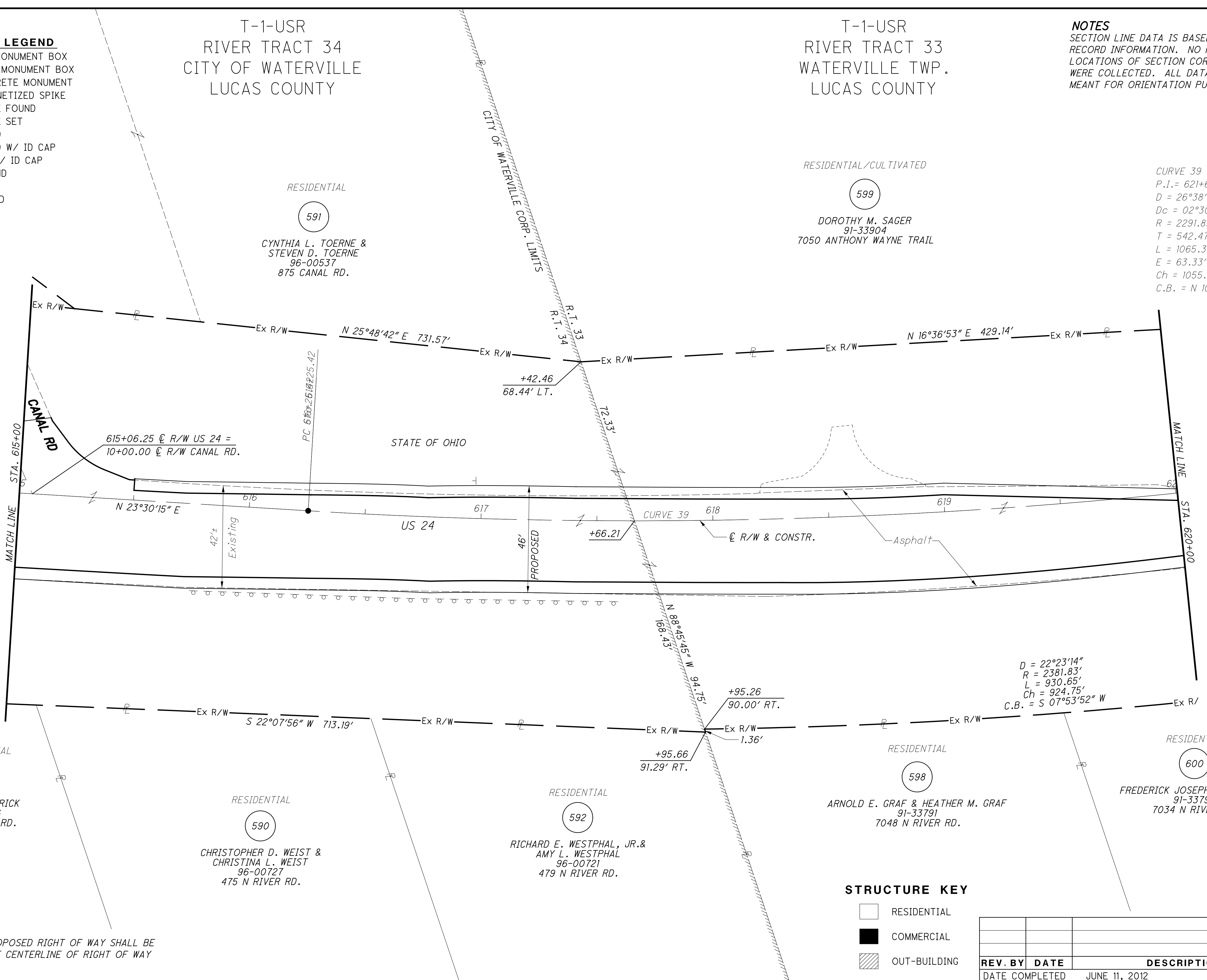
RIGHT OF WAY PLAN
STA. 615+00 TO STA. 620+00

HEN-424-12.30
LUC-24-0.00

126/128

227
230

M:\10060 (ODOT D2 GES)\Task 2a - HEN LUC 424 24 PID 83984.dgn\Right of Way\Plan Sheets\83984.rdw.dwg 8/14/2012 4:45:24 PM tit



CURVE 39
P.I. = 621+67.89
D = 26°38'00" (LT)
Dc = 02°30'00"
R = 2291.83'
T = 542.47'
L = 1065.33'
E = 63.33'
Ch = 1055.77'
C.B. = N 10°01'15" E

RESIDENTIAL/CULTIVATED

599

DOROTHY M. SAGER
91-33904
7050 ANTHONY WAYNE TRAIL

591

CYNTHIA L. TOERNE &
STEVEN D. TOERNE
96-00537
875 CANAL RD.

RESIDENTIAL

589

GARY S. BOBRICK
96-00726
471 N RIVER RD.

RESIDENTIAL

590

CHRISTOPHER D. WEIST &
CHRISTINA L. WEIST
96-00727
475 N RIVER RD.

RESIDENTIAL

592

RICHARD E. WESTPHAL, JR. &
AMY L. WESTPHAL
96-00721
479 N RIVER RD.

RESIDENTIAL

598

ARNOLD E. GRAF & HEATHER M. GRAF
91-33791
7048 N RIVER RD.

RESIDENTIAL

600

FREDERICK JOSEPH HOLMES JR.
91-33797
7034 N RIVER RD.

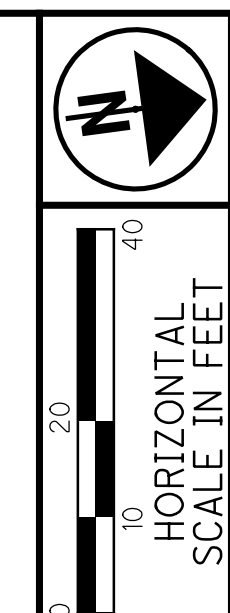
STRUCTURE KEY

- ◻ RESIDENTIAL
- ◼ COMMERCIAL
- ▨ OUT-BUILDING

NOTES
ALL EXISTING AND PROPOSED RIGHT OF WAY SHALL BE REFERENCED FROM THE CENTERLINE OF RIGHT OF WAY AND CONSTRUCTION.

REV. BY	DATE	DESCRIPTION
DATE COMPLETED		JUNE 11, 2012

CURVE 39
 P.I. = 621+67.89
 D = 26°38'00" (LT)
 Dc = 02°30'00"
 R = 2291.83'
 T = 542.47'
 L = 1065.33'
 E = 63.33'
 Ch = 1055.77'
 C.B. = N 10°01'15" E



PID NO. **83984**

R/W DESIGNER SEA R/W REVIEWER KED

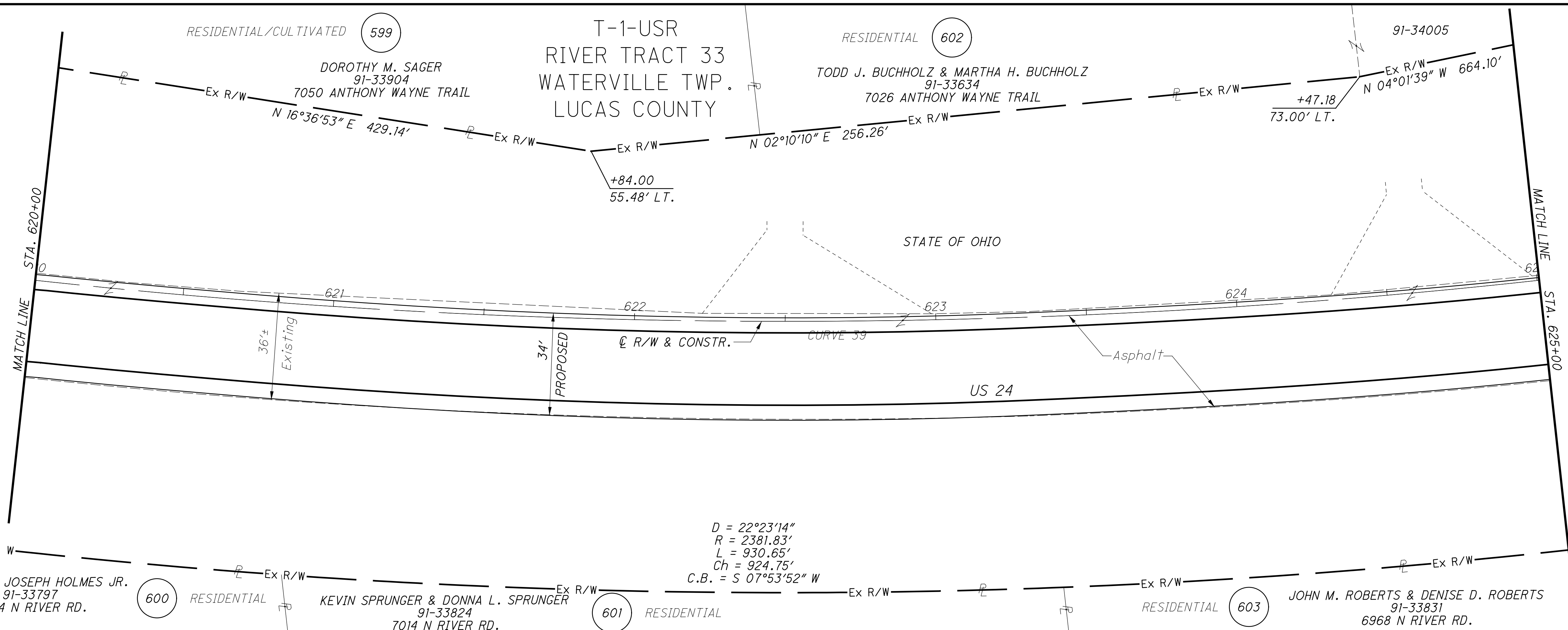
RIGHT OF WAY PLAN
 STA. 620+00 TO STA. 630+00

HEN-424-12.30
LUC-24-0.00

127/128

228
230

M:\10060 (ODOT D2 GES)\Task 2a - HEN LUC 424 24 PID 83984.dgn\Right of Way\Plan Sheets\83984r.dwg 8/14/2012 4:45:57 PM tit



STRUCTURE KEY

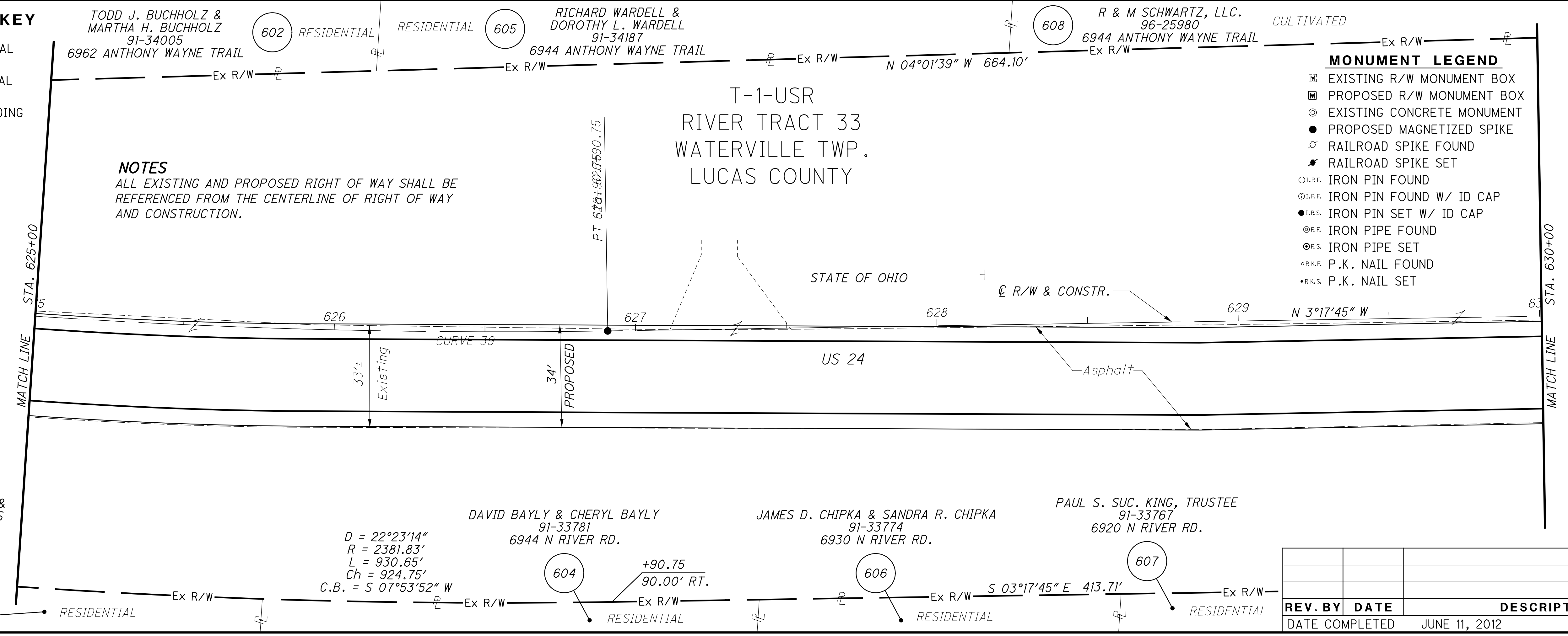
- RESIDENTIAL
- COMMERCIAL
- OUT-BUILDING

NOTES

ALL EXISTING AND PROPOSED RIGHT OF WAY SHALL BE REFERENCED FROM THE CENTERLINE OF RIGHT OF WAY AND CONSTRUCTION.

MONUMENT LEGEND

- EXISTING R/W MONUMENT BOX
- PROPOSED R/W MONUMENT BOX
- EXISTING CONCRETE MONUMENT
- PROPOSED MAGNETIZED SPIKE
- RAILROAD SPIKE FOUND
- RAILROAD SPIKE SET
- I.P.F. IRON PIN FOUND
- I.P.F. IRON PIN FOUND W/ ID CAP
- I.P.S. IRON PIN SET W/ ID CAP
- I.P.F. IRON PIPE FOUND
- I.P.S. IRON PIPE SET
- P.K.F. P.K. NAIL FOUND
- P.K.S. P.K. NAIL SET



REV. BY	DATE	DESCRIPTION

DATE COMPLETED JUNE 11, 2012

M:\10060 (ODOT D2 GES)\Task 2a - HEN LUC 424 24 PID 83984.dgn\Right of Way\Plan Sheets\83984.r64.dgn 8/14/2012 4:46:31 PM tit

NOTES
SECTION LINE DATA IS
BASED ON RECORD
INFORMATION. NO FIELD
LOCATIONS OF SECTION
CORNERS WERE COLLECTED.
ALL DATA IS MEANT FOR
ORIENTATION PURPOSES ONLY.

CULTIVATED

608 R & M SCHWARTZ, LLC
96-25980
6944 ANTHONY WAYNE TRAIL


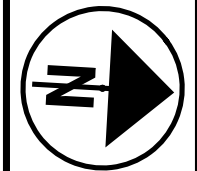
CULTIVATED 609 VILLAGE OF WATERVILLE
96-25961
6824 ANTHONY WAYNE TRAIL

T-1-USR
RIVER TRACT 33
WATERVILLE TWP.
LUCAS COUNTY

T-1-USR
RIVER TRACT 32
CITY OF WATERVILLE
WATERVILLE TWP.
LUCAS COUNTY

MONUMENT LEGEND

- EXISTING R/W MONUMENT BOX
- PROPOSED R/W MONUMENT BOX
- EXISTING CONCRETE MONUMENT
- PROPOSED MAGNETIZED SPIKE
- RAILROAD SPIKE FOUND
- RAILROAD SPIKE SET
- IRON PIN FOUND
- IRON PIN FOUND W/ ID CAP
- IRON PIN SET W/ ID CAP
- IRON PIPE FOUND
- IRON PIPE SET
- P.K. NAIL FOUND
- P.K. NAIL SET



PID NO.
83984

R/W DESIGNER
SEA
R/W REVIEWER
KED

RIGHT OF WAY PLAN
STA. 630+00 TO STA. 640+00

HEN-424-12.30
LUC-24-0.00

128/128
229
230

STRUCTURE KEY

- RESIDENTIAL
- COMMERCIAL
- OUT-BUILDING

FEDERAL HOME LOAN MORTGAGE
91-33761
6910 N RIVER RD.

610 RESIDENTIAL
N 03°17'45" W 413.71'

+06.80
61.21' RT.

RESIDENTIAL
611 GARY A. ROSER, TRUSTEE
91-33627
6862 N RIVER RD.

+04.46
90.00' RT.

+04.46, 89.76' RT.
1" I. PIPE FND.

RESIDENTIAL 612
RICHARD V. SCHMELTZ
91-33621
6852 N RIVER RD.

END PROJECT
END WORK
STA. 633+05
S.L.M. 11.99

RESIDENTIAL 613
THOMAS R. HERTZFELD &
GLORIA J. HERTZFELD
91-33614
6842 N RIVER RD.


RESIDENTIAL 614
JAMES E. DENNISTON &
PATRICIA A. DENNISTON
91-33611
6840 N RIVER RD.

NOTES
ALL EXISTING AND PROPOSED RIGHT OF WAY SHALL BE
REFERENCED FROM THE CENTERLINE OF RIGHT OF WAY
AND CONSTRUCTION.

STATE OF OHIO

MATCH LINE STA. 635+00

MATCH LINE STA. 640+00



REV. BY	DATE	DESCRIPTION
DATE COMPLETED		JUNE 11, 2012

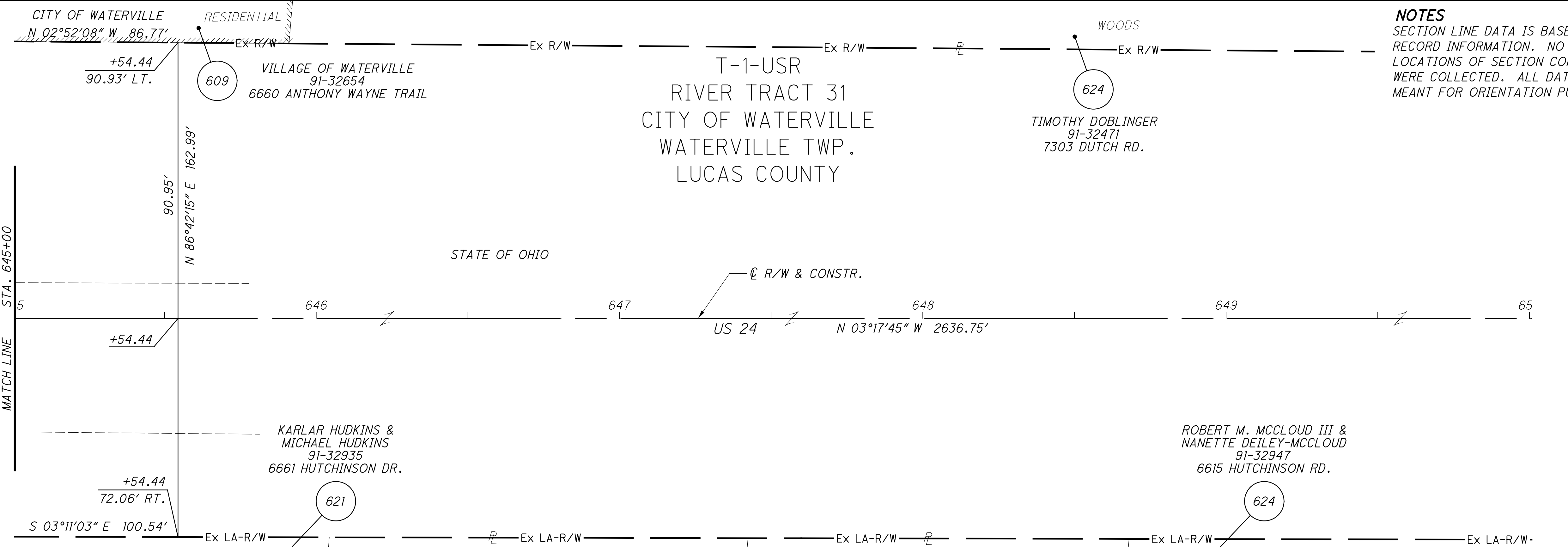
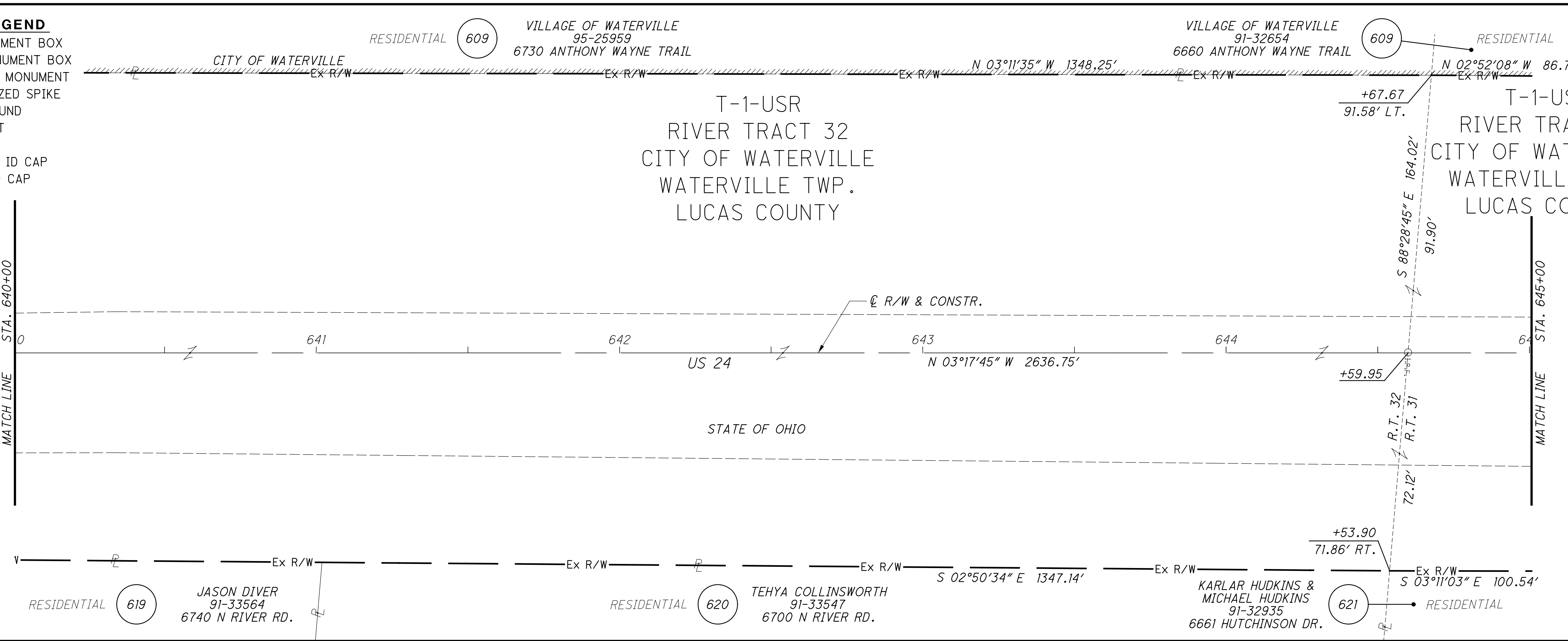
M:\10060 (ODOT D2 GES)\Task_2a - HEN LUC 424 24 PID 83984\dgn\Right of Way\Plan Sheets\83984rds.dgn 8/14/2012 4:48:10 PM tit

MONUMENT LEGEND

- EXISTING R/W MONUMENT BOX
- PROPOSED R/W MONUMENT BOX
- EXISTING CONCRETE MONUMENT
- PROPOSED MAGNETIZED SPIKE
- RAILROAD SPIKE FOUND
- RAILROAD SPIKE SET
- IRON PIN FOUND
- IRON PIN FOUND W/ ID CAP
- IRON PIN SET W/ ID CAP
- IRON PIPE FOUND
- IRON PIPE SET
- P.K. NAIL FOUND
- P.K. NAIL SET

STRUCTURE KEY

- RESIDENTIAL
- COMMERCIAL
- OUT-BUILDING



NOTES
SECTION LINE DATA IS BASED ON RECORD INFORMATION. NO FIELD LOCATIONS OF SECTION CORNERS WERE COLLECTED. ALL DATA IS MEANT FOR ORIENTATION PURPOSES ONLY.

NOTES
ALL EXISTING AND PROPOSED RIGHT OF WAY SHALL BE REFERENCED FROM THE CENTERLINE OF RIGHT OF WAY AND CONSTRUCTION.

REV. BY	DATE	DESCRIPTION
DATE COMPLETED		JUNE 11, 2012

RIGHT OF WAY PLAN

STA. 640+00 TO STA. 650+00

HE-424-12.30
LUC-24-0.00

PID NO. **83984**

R/W DESIGNER: SEA
R/W REVIEWER: KED

128 / 128