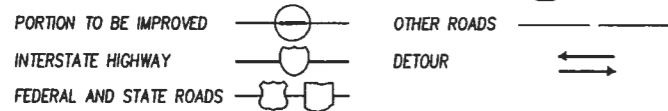


LOCATION MAP

LATITUDE: 41° 37' 46" LONGITUDE: 83° 29' 11"
FOR DETOUR MAPS, SEE SHEETS 15 & 16



DESIGN DESIGNATION
SEE SCHEMATIC PLAN

DESIGN EXCEPTIONS
NONE REQUIRED

UNDERGROUND UTILITIES
TWO WORKING DAYS
BEFORE YOU DIG
CALL 1-800-362-2764 (TOLL FREE)
OHIO UTILITIES PROTECTION SERVICE
NON-MEMBERS
MUST BE CALLED DIRECTLY

PLAN PREPARED BY
DGL CONSULTING ENGINEERS
3455 BRIARFIELD BLVD-SUITE E, MAUMEE, OH 43537
(419) 535-1015

ENGINEERS SEAL

ENTIRE PLAN EXCEPT STRUCTURE
SIGNED: *Russell Kaddus*
DATE: 7/21/08

ENGINEERS SEAL

STRUCTURE
SIGNED: *Scotta Sprenkle*
DATE: 7-21-08

STATE OF OHIO
DEPARTMENT OF TRANSPORTATION
LUC-CR 505-0.28
WHEELING STREET
CITY OF OREGON
LUCAS COUNTY

INDEX OF SHEETS

TITLE SHEET	1
SCHEMATIC PLAN	2
TYPICAL SECTIONS	3-7
GENERAL NOTES	8-9
MAINTENANCE OF TRAFFIC	10-39
GENERAL SUMMARY	41-43
SUBSUMMARIES	44-49
PROJECT SITE PLAN	50-51
WHEELING STREET - PLAN & PROFILE	52-62
WHEELING STREET - CROSS SECTIONS	63-99
PICKLE ROAD - PLAN & PROFILE	100-102
PICKLE ROAD - CROSS SECTIONS	103-108
SOUTH BOUND ON RAMP - PLAN & PROFILE	109
SOUTH BOUND ON RAMP - CROSS SECTIONS	110-113
NORTH BOUND OFF RAMP - PLAN & PROFILE	114-115
NORTH BOUND OFF RAMP - CROSS SECTIONS	116-118
DEARBORN AVENUE - PLAN & PROFILE	119
DEARBORN AVENUE - CROSS SECTIONS	120-122
MUNDING DRIVE - PLAN & PROFILE	123
MUNDING DRIVE - CROSS SECTIONS	124-125
I-280 - PLAN & PROFILE	126
I-280 - CROSS SECTIONS	127-129
INTERSECTION DETAILS	130-132
PAVEMENT JOINT DETAILS	133-134
DRIVE DETAILS	135-137
WATER WORK PLAN	138-140
MSE WALLS	141-143
TRAFFIC CONTROL	144-184
LIGHTING PLAN	185-188
CAST-IN-PLACE STRUCTURE: WHEELING STREET OVER I-280	189-190, 190A, 191-203
RIGHT OF WAY PLANS	204-229
SOIL PROFILE / FOUNDATION INVESTIGATIONS	
SHEET NOT USED	40

STANDARD CONSTRUCTION DRAWINGS										SUPPLEMENTAL SPECIFICATIONS	
BP-1.1	7-28-00	DM-1.1	4-21-08	GR-1.1	7-18-04	TC-12.30	1-19-07	TC-82.10	10-18-09	800	1-15-10
BP-2.1	7-18-08	DM-1.2	10-21-05	GR-2.1	1-18-04	TC-21.20	10-18-09	TC-83.20	1-19-07	802	1-18-09
BP-2.2	7-18-08	DM-1.4	4-21-08	GR-3.1	10-18-09	TC-22.10	1-19-01	TC-85.10	10-18-09	832	5-8-09
BP-2.3	7-16-04	DM-4.1	7-18-02	GR-4.1	4-18-03	TC-22.20	1-19-01	TC-85.20	3-8-09	835	4/18/08
BP-3.1	10-19-07	DM-4.3	4-17-09	GR-4.2	1-19-07	TC-41.20	1-19-01			840	7-17-09
BP-4.1	7-16-04	DM-4.4	4-17-09	GR-5.2	1-18-04	TC-41.30	1-19-07	MT-35.10	4-20-01	892	4/15/05
BP-5.1	7-28-00			GR-5.3	1-18-04	TC-41.40	7-18-04	MT-95.30	7-17-09	898	7-17-09
BP-7.1	1-19-07	RM-1.1	7-18-08	GR-6.1	4-18-03	TC-41.41	1-19-01	MT-97.10	4-17-09		
		RM-2.1	10-20-08			TC-41.50	1-19-07	MT-97.11	4-17-09		
CB-1.1	7-15-05	RM-4.2	10-19-07	AS-1-81	7-19-02	TC-42.20	7-16-04	MT-97.12	4-17-09		
CB-2.1	7-15-05	RM-4.3	10-18-09	BR-2-98	7-19-02	TC-52.10	1-19-07	MT-98.29	7-17-09		
CB-2.2	7-15-05	RM-4.4	10-18-09	HL-20.14	10-16-09	TC-52.20	1-19-07	MT-101.20	10-18-02		
CB-2.3	7-15-05			HL-30.32	4-17-09	TC-85.10	1-21-05	MT-101.60	4-17-09		
CB-4.2	7-19-02	MH-1.2	1-20-08	PCB-91	7-19-02	TC-85.11	1-21-05	MT-101.70	1-18-09		
				PSD-1-99	7-18-08	TC-71.10	1-18-09	MT-102.10	7-17-09		
WQ-1.2	10-17-08	F-1.1	7-18-04	SCD-1-98	7-19-02	TC-73.10	1-19-01	MT-102.20	4-17-09		
		F-3.1	7-28-00	VFF-1-90	7-19-02	TC-81.20	1-18-04	MT-105.10	1-18-09		
		F-3.3	7-28-00					MT-105.11	10-18-02		

SPECIAL PROVISIONS

PROJECT DESCRIPTION

IMPROVEMENT OF 0.97 MILES OF WHEELING STREET BY REPLACEMENT OF THE BRIDGE OVER I-280 INCLUDING WIDENING AND RESURFACING BETWEEN BROWN ROAD AND NAVARRE AVENUE (S.R. 2) WORK SHALL INCLUDE NEW STORM SEWER SYSTEM, CURB AND GUTTER, SIDEWALK AND NECESSARY TRAFFIC CONTROL DEVICES.

PROJECT EARTH DISTURBED AREA: 17.06 ACRES
ESTIMATED CONTRACTOR EARTH DISTURBED AREA: 1.00 ACRES
NOTICE OF INTENT EARTH DISTURBED AREA: 18.06 ACRES

2008 SPECIFICATIONS

THE STANDARD SPECIFICATIONS OF THE STATE OF OHIO, DEPARTMENT OF TRANSPORTATION, INCLUDING CHANGES AND SUPPLEMENTAL SPECIFICATIONS LISTED IN THE PROPOSAL SHALL GOVERN THIS IMPROVEMENT.

TRAFFIC REROUTED FOR MAJORITY OF TIME

I HEREBY APPROVE THESE PLANS AND DECLARE THAT THE MAKING OF THIS IMPROVEMENT WILL REQUIRE THE CLOSING TO TRAFFIC OF THE HIGHWAY EXCEPT AS NOTED ON SHEET 10, AND THAT DETOURS WILL BE PROVIDED AS INDICATED ON THE PLANS.

LIMITED ACCESS

THIS IMPROVEMENT IS ESPECIALLY DESIGNED FOR THROUGH TRAFFIC AND HAS BEEN DECLARED A LIMITED ACCESS HIGHWAY OR FREEWAY BY ACTION OF THE DIRECTOR IN ACCORDANCE WITH THE PROVISIONS OF SECTION 5511.02 OF THE OHIO REVISED CODE.

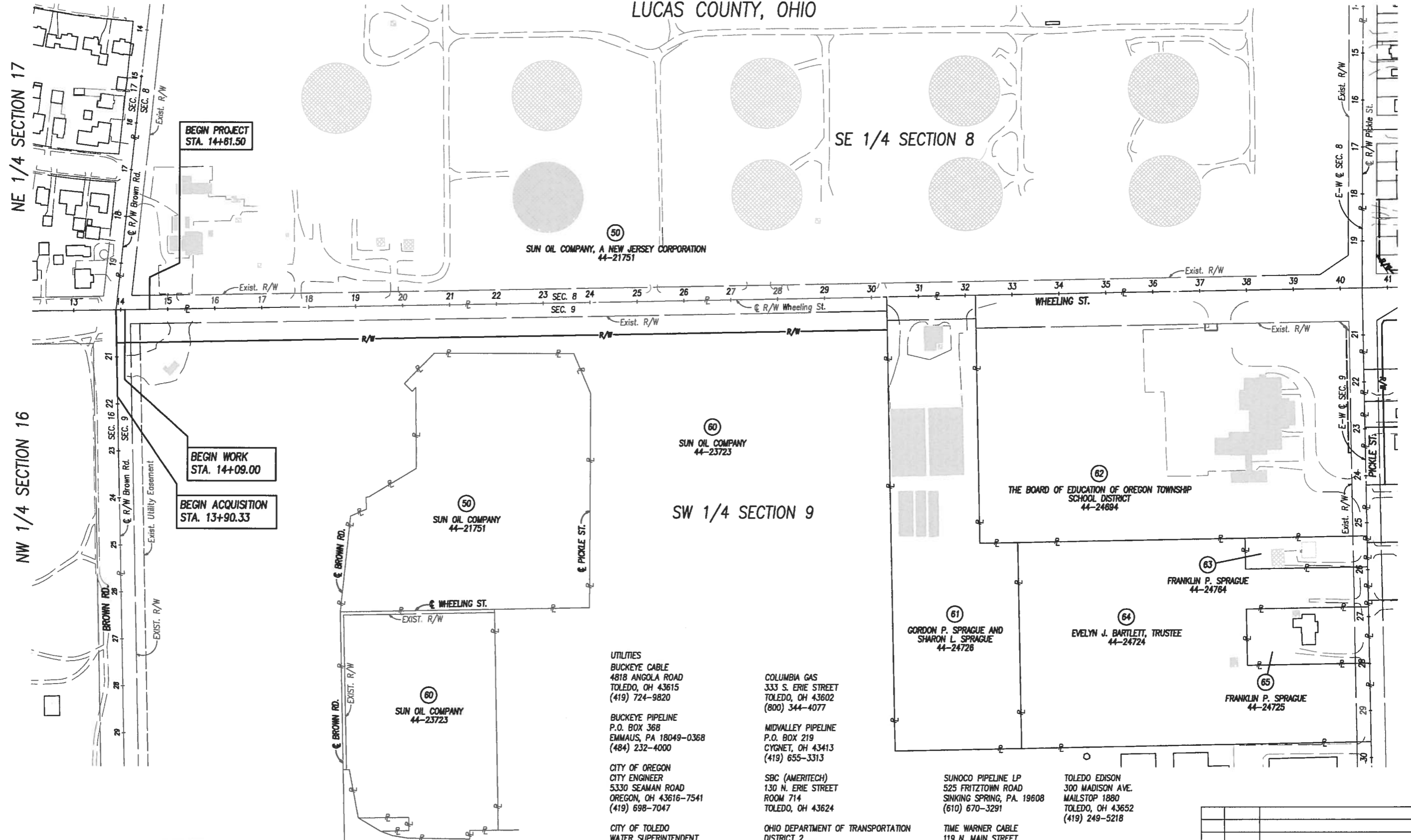
APPROVED *[Signature]*
DATE 7/14/08 PUBLIC SERVICE DIRECTOR, CITY OF OREGON

APPROVED *[Signature]*
DATE 10/22/09 DISTRICT DEPUTY DIRECTOR

APPROVED _____
DATE _____ DIRECTOR, DEPARTMENT OF TRANSPORTATION

FEDERAL PROJECT NO. E 070 (666)
CONSTRUCTION PROJECT NO. 23995
RAILROAD INVOLVEMENT NONE
LUC-CR 505-0.28 (MULTI PAGE SHEETS)
1/225

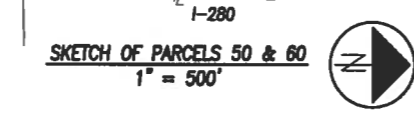
T-10-S, R-8-E
SECTIONS 8 & 9
CITY OF OREGON
LUCAS COUNTY, OHIO



M:\0637\DWG\Right of Way\0637\01.DWG, 9/30/2008 11:29:54 AM

- STRUCTURES KEY:**
- RESIDENTIAL BUILDING
 - OUT BUILDING
 - COMMERCIAL BUILDING

BASIS OF BEARINGS
ALL BEARINGS SHOWN ON THESE PLANS ARE RELATIVE TO GRID NORTH OF THE OHIO STATE PLANE COORDINATES, SPC OHIO NORTH, NAD 83 (1995 ADJUSTMENT) DATUM, AS ESTABLISHED BY G.P.S. OBSERVATIONS IN APRIL 2002.



- UTILITIES**
- BUCKEYE CABLE
4818 ANGOLA ROAD
TOLEDO, OH 43615
(419) 724-9820
 - BUCKEYE PIPELINE
P.O. BOX 368
EMMAUS, PA 18049-0368
(484) 232-4000
 - CITY OF OREGON
CITY ENGINEER
5330 SEAMAN ROAD
OREGON, OH 43616-7541
(419) 698-7047
 - CITY OF TOLEDO
WATER SUPERINTENDENT
401 S. ERIE STREET
TOLEDO, OH 43602
(419) 936-2830

- COLUMBIA GAS
333 S. ERIE STREET
TOLEDO, OH 43602
(800) 344-4077
- MIDVALLEY PIPELINE
P.O. BOX 219
CYGNET, OH 43413
(419) 655-3313
- OHIO DEPARTMENT OF TRANSPORTATION
DISTRICT 2
317 EAST POE ROAD
BOWLING GREEN, OH 43402
(419) 353-8131

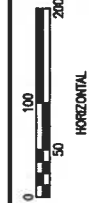
- SUNOCO PIPELINE LP
525 FRITZTOWN ROAD
SINKING SPRING, PA. 19608
(610) 670-3291
- TIME WARNER CABLE
119 N. MAIN STREET
FOSTORIA, OH 44830
(419) 304-3599

- TOLEDO EDISON
300 MADISON AVE.
MAILSTOP 1880
TOLEDO, OH 43652
(419) 249-5218

THE LOCATION OF THE UNDERGROUND UTILITIES SHOWN ON THE PLANS ARE AS OBTAINED FROM THE OWNERS OF THE UTILITY AS REQUIRED BY SECTION 153.64 O.R.C.

REV.	DATE	DESCRIPTION

T-10-S, R-8-E
SECTIONS 8 & 9
CITY OF OREGON
LUCAS COUNTY, OHIO



FEDERAL PROJECT NO. X-XX

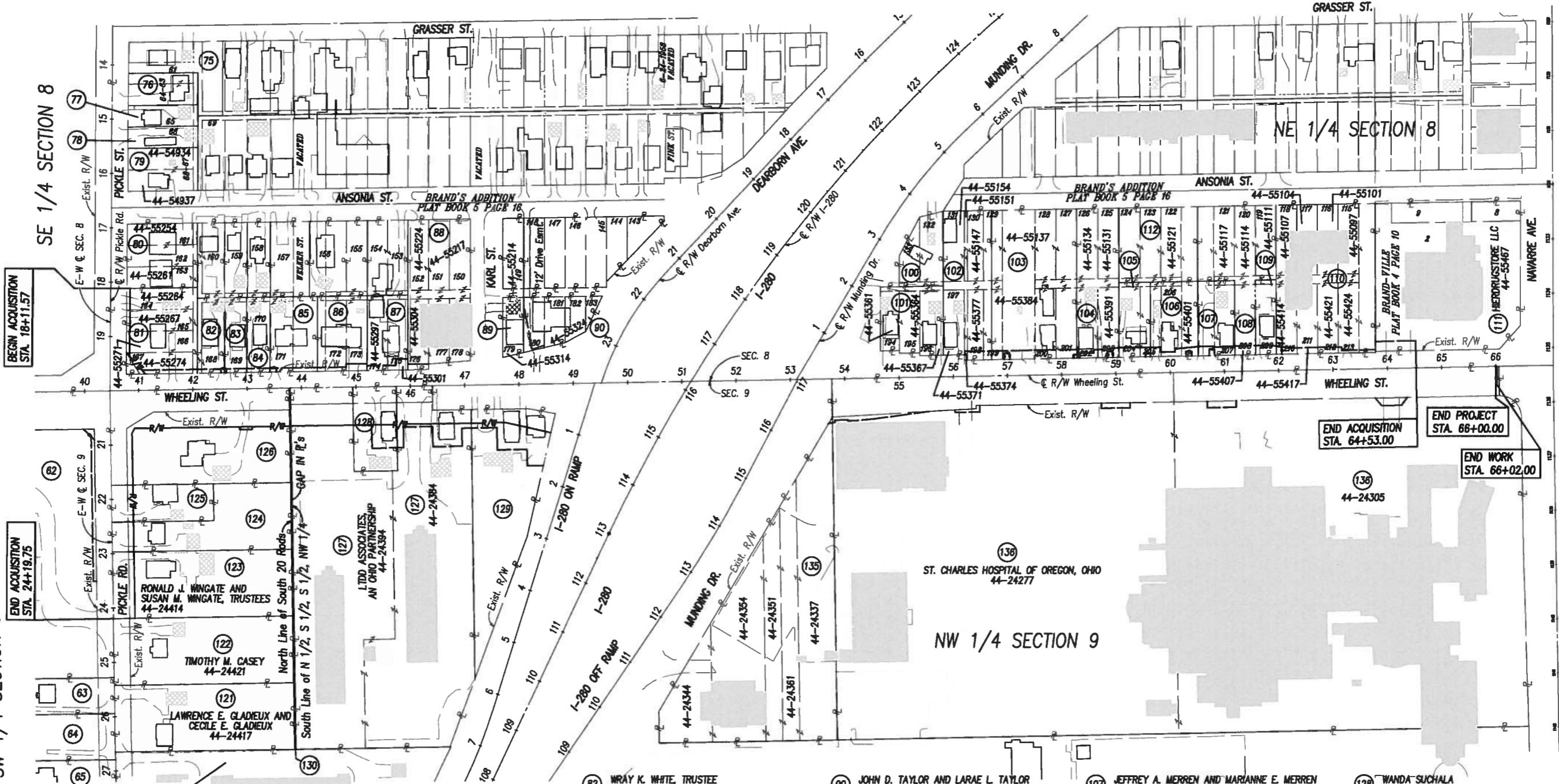
PD NO. 23995

PROPERTY MAP (2 OF 2)

LUC-CR 505-0.28 (WHEELING STREET)

2/26

205
229



BEGIN ACQUISITION STA. 18+11.57

END ACQUISITION STA. 24+19.75

END ACQUISITION STA. 64+53.00

END PROJECT STA. 66+00.00

END WORK STA. 66+02.00

- STRUCTURES KEY:
- RESIDENTIAL BUILDING
 - OUT BUILDING
 - COMMERCIAL BUILDING

- (75) JAMES J. BLACHOWSKI AND TERRIE J. BLACHOWSKI 44-54917
- (76) MICHAEL P. LEWANDOWSKI 44-54924
- (77) DENNIS G. GRUBB aka DENIS GRUBB 44-54927
- (78) BRYAN LORENZE JOHNSON 44-54931
- (79) THOMAS DUANE FIRSDON, TRUSTEE
- (80) DENISE NORTH AND ROBERT C. NORTH
- (81) ROBERT G. LAMB AND JOAN C. LAMB
- (82) WRAY K. WHITE, TRUSTEE 44-55277
- (83) JOSEPHINE PETRO 44-55281
- (84) KEVIN SCHRODER 44-55284
- (85) HAROLD S. BACHTEL AND JOAN BACHTEL 44-55286
- (86) JOHN L. HORNYAK AND LYDIA HORNYAK 44-55293
- (87) DANIEL C. GOBBELL AND JENIFER L. GOBBELL
- (88) CITY OF OREGON
- (89) AARON M. WEDMAN 44-55314
- (90) JOHN D. TAYLOR AND LARAE L. TAYLOR 44-55324
- (100) MARK A. VALENTINE AND MARY T. VALENTINE 44-55157
- (101) ST. CHARLES HOSPITAL OF OREGON, OHIO
- (102) WRAY K. WHITE, TRUSTEE
- (103) OREGON LUNG CLINIC, LLC
- (104) GERALDINE H. MARTIN (AUDITOR NOTE)
- (105) STANLEY R. STARKEY 44-55397
- (106) ST. CHARLES HOSPITAL OF OREGON, OHIO
- (107) JEFFREY A. MERREN AND MARIANNE E. MERREN 44-55404
- (108) ST. CHARLES HOSPITAL OF OREGON, OH
- (109) JAMES O. CLARK & BETTY P. CLARK 44-55411
- (110) WHEELING-ANSONIA, L.L.C.
- (112) ST. CHARLES HOSPITAL OF OREGON, OHIO, AN OHIO NON PROFIT CORPORATION
- (124) LAURA A. SCOTHERN 44-24411
- (125) JOSHUA NICHOLS AND JAMI NICHOLS 44-24413
- (126) RAYMOND SOVIAR AND SUSAN E. SOVIAR 44-24404
- (128) WANDA SUCHALA 44-24401
- (129) RAYMOND J. BIHN AND HELEN T. BIHN 44-24367
- (130) UNKNOWN HEIRS OF CELESTIN GLADIEUX
- (135) ST. CHARLES HOSPITAL OF OREGON, OHIO, AN OHIO CORPORATION NOT FOR PROFIT

REV.	DATE	DESCRIPTION
1	9/24/08	PARCEL 84 OWNER CHANGE
		DATE OF COMPLETION

TOTAL NUMBER OF:
33 OWNERSHIPS
0 TOTAL TAKES
3 OWNERSHIPS W/STRUCTURES INVOLVED
 OWNERSHIPS W/ "P" ITEMS

GRANTEE:
 ALL RIGHT OF WAY ACQUIRED IN THE NAME
 OF CITY OF OREGON UNLESS OTHERWISE
 SHOWN.

CALC. BY SEA
 CHK'D. BY KED

ALL AREAS IN ACRES UNLESS OTHERWISE SHOWN

NET RESIDUE = RECORD AREA - TOTAL PRO - NET TAKE

PARCEL NO.	OWNER	FROM SHEET NO.	OWNERS RECORD		AUDITOR'S PARCEL NUMBER	RECORD AREA	TOTAL P.R.O.	TO BE ACQUIRED				NET RESIDUE		TYPE FUND	REMARKS & PERSONALTY	AS ACQUIRED	
			VOLUME	PAGE				GROSS	P.R.O.	NET	STRUCTURE	LEFT	RIGHT			VOLUME	PAGE
1-49	NOT USED	-	-	-	-	-	-	-	-	-	-	-	-	-	-	-	-
50	SUN OIL COMPANY, A NEW JERSEY CORPORATION	8-13, 19,20	-	-	44-21751	138.30	-	0.000	0.000	0.000	S *			SIGN NO R/W REQUIRED			
51-59	NOT USED																
60SHV	SUN OIL COMPANY	8-13, 20,21	1345	240	44-23723	87.15	2.210	2.639	1.159	1.480		83.460		OVERLAP			
			1337	589													
61	GORDON P. SPRAGUE AND SHARON L. SPRAGUE	11	98-049	B07	44-24726	5.010	0.217	0.000	0.000	0.000	S *			SIGN			
62SHV	THE BOARD OF EDUCATION OF OREGON TOWNSHIP, SCHOOL DISTRICT	13,20	844	177	44-24694	10.00	1.641	0.099	0.094	0.005	(7) S *	8.354		7 SIGNS			
62TV		12						0.008	0.000	0.008				CONSTRUCT A DRIVE & PARKING LOT			
62TV-1		13,20,21						0.036	0.000	0.036				TEMPORARY FOR GRADING			
63	FRANKLIN P. SPRAGUE	21	1619	280	44-24764	0.390	0.045	0.000	0.000	0.000				NO R/W REQUIRED			
64	EVELYN J. BARTLETT, AS TRUSTEE FOR THE EVELYN J. BARTLETT TRUST DATED FEBRUARY 5, 2003	21	20030716-0041302		44-24724	6.450	0.059	0.000	0.000	0.000				NO R/W REQUIRED			
65	FRANKLIN P. SPRAGUE	21	89-107	E10	44-24725	0.720	0.083	0.000	0.000	0.000				NO R/W REQUIRED			
66-74	NOT USED																
75	JAMES J. BLACHOWSKI AND TERRIE J. BLACHOWSKI	-	86-130	C02	44-54917	0.330	0.000	0.000	0.000	0.000				NO R/W REQUIRED			
76	MICHAEL P. LEWANDOWSKI	19	98-706	D08	44-54924	0.170	0.000	0.000	0.000	0.000				NO R/W REQUIRED			
77	DENNIS G. GRUBB AKA DENIS GRUBB	19	78-101	E04	44-54927	0.110	0.000	0.000	0.000	0.000				NO R/W REQUIRED			
78	BRYAN LORENZE JOHNSON	19	97-688	D03	44-54931	0.110	0.000	0.000	0.000	0.000				NO R/W REQUIRED			
79	THOMAS DUANE FIRSDON, TRUSTEE FOR THOMAS DUANE FIRSDON	19	99-273	E05	44-54934	0.110	0.000	0.000	0.000	0.000				NO R/W REQUIRED			
					44-54937	0.110	0.000	0.000	0.000	0.000							
						0.220	0.000	0.000	0.000	0.000							
80	DENISE NORTH AND ROBERT C. NORTH	13	00-357	C08	44-55254	0.180	0.000	0.000	0.000	0.000				NO R/W REQUIRED			
					44-55261	0.180	0.000	0.000	0.000	0.000							
						0.360	0.000	0.000	0.000	0.000							

** = ENCROACHMENTS (IF ANY)

NOTE: UNDER NO CIRCUMSTANCES ARE TEMPORARY EASEMENTS ACQUIRED FOR THE PURPOSE OF STRUCTURE REMOVAL TO BE USED FOR STORAGE OF MATERIAL OR EQUIPMENT BY THE CONTRACTOR. UPON COMPLETION OF THE WORK REQUIRED FOR SUCH REMOVAL AND SUBSEQUENT RECLAMATION, THE EASEMENT SHALL BE VACATED IMMEDIATELY.

ALL TEMPORARY PARCELS TO BE OF 24 MONTHS DURATION.

LEGEND:
 SHV = STANDARD HIGHWAY EASEMENT
 SV = SEWER EASEMENT
 TV = TEMPORARY EASEMENT

REV.	DATE	DESCRIPTION

GRANTEE:
ALL RIGHT OF WAY ACQUIRED IN THE NAME
OF CITY OF OREGON UNLESS OTHERWISE
SHOWN.

ALL AREAS IN ACRES UNLESS OTHERWISE SHOWN

NET RESIDUE = RECORD AREA - TOTAL PRO - NET TAKE

PARCEL NO.	OWNER	FROM SHEET NO.	OWNERS RECORD		AUDITOR'S PARCEL NUMBER	RECORD AREA	TOTAL P.R.O.	TO BE ACQUIRED				NET RESIDUE		TYPE FUND	REMARKS & PERSONALTY	AS ACQUIRED	
			VOLUME	PAGE				GROSS	P.R.O.	NET	STRUCTURE	LEFT	RIGHT			VOLUME	PAGE
81SHV	ROBERT G. LAMB AND JOAN C. LAMB	13,20	1895	102	44-55264	0.120	0.000	0.000	0.000	0.000							
					44-55267	0.120	0.000	0.000	0.000	0.000							
					44-55271	0.120	0.000	0.000	0.000	0.000							
					44-55274	0.120	0.011	0.016	0.011	0.005							
						0.480	0.011	0.016	0.011	0.005			0.464				
81TV		13,20			44-55264			0.005	0.000	0.005					TEMPORARY FOR GRADING & TO CONSTRUCT A DRIVE		
					44-55267			0.005	0.000	0.005							
					44-55271			0.005	0.000	0.005							
					44-55274			0.002	0.000	0.002							
								0.017	0.000	0.017							
81TV-1		13,20			44-55274			0.016	0.000	0.016					TEMPORARY FOR GRADING & TO CONSTRUCT A DRIVE		
82SV	WRAY K. WHITE AS TRUSTEE OF THE WRAY K. WHITE REVOLCABLE	13	02-679	C06	44-55277	0.160	0.000	0.001	0.000	0.001					CONSTRUCT AND MAINTAIN A CATCH BASIN		
82TV	LIVING TRUST DATED JANUARY 2, 2001							0.008	0.000	0.008					TEMPORARY FOR GRADING & TO CONSTRUCT A DRIVE, OVERLAP OF 82SV = 0.001 AC.		
83SV	JOSEPHINE PETRO	13	86-403	A09	44-55281	0.130	0.000	0.001	0.000	0.001					CONSTRUCT AND MAINTAIN A CATCH BASIN		
83TV								0.007	0.000	0.007					TEMPORARY FOR GRADING & TO CONSTRUCT A DRIVE, OVERLAP OF 83SV = 0.001 AC.		
84TV	KEVIN SCHRODER	13	20080725-0037369		44-55284	0.140	0.000	0.007	0.000	0.007					TEMPORARY FOR GRADING, CONSTRUCT A DRIVE AND REMOVE LANDSCAPING		
85SV	HAROLD S. BACHTEL AND JOAN BACHTEL	13	92-009	A02	44-55286	0.270	0.000	0.002	0.000	0.002					CONSTRUCT AND MAINTAIN A CATCH BASIN		
85TV		13,14						0.014	0.000	0.014					TEMPORARY FOR GRADING & TO CONSTRUCT A DRIVE, OVERLAP OF 85SV = 0.002 AC. REMOVE * TIMBER BORDER		
86TV	JOHN L. HORNYAK AND LYDIA HORNYAK	14	01-390	B02	44-55293	0.270	0.000	0.020	0.000	0.020					TEMPORARY FOR GRADING & TO CONSTRUCT A DRIVE		
87TV	DANIEL C. GOBBELL AND JENIFER L. GOBBELL	14	20031021-0080098		44-55297	0.110	0.000	0.008	0.000	0.008					TEMPORARY FOR GRADING & TO CONSTRUCT A DRIVE		
					44-55301	0.110	0.000	0.013	0.000	0.013							
						0.220	0.000	0.021	0.000	0.021							
88TV	CITY OF OREGON	14	1890	512	44-55304	0.113	0.000	0.009	0.000	0.009					TEMPORARY FOR GRADING & TO CONSTRUCT A DRIVE		
					44-55217	0.225	0.000	0.000	0.000	0.000							
					44-55224	0.113	0.000	0.000	0.000	0.000							
						0.451	0.000	0.009	0.000	0.009							
89	AARON M. WEDMAN	14	20030804-0050254		44-55214	0.090	0.000	0.000	0.000	0.000					NO R/W REQUIRED		
					44-55314	0.110	0.000	0.000	0.000	0.000							
						0.200	0.000	0.000	0.000	0.000							
90TV	JOHN D. TAYLOR AND LARAE L. TAYLOR	14,15,22	20070911-0054474		44-55324	0.230	0.000	0.024	0.000	0.024					TEMPORARY TO RECONFIGURE A DRIVE DRIVE WITHIN EXISTING R/W TO BE REMOVED		

** = ENCROACHMENTS (IF ANY)

NOTE: UNDER NO CIRCUMSTANCES ARE TEMPORARY EASEMENTS ACQUIRED FOR THE PURPOSE OF STRUCTURE REMOVAL TO BE USED FOR STORAGE OF MATERIAL OR EQUIPMENT BY THE CONTRACTOR. UPON COMPLETION OF THE WORK REQUIRED FOR SUCH REMOVAL AND SUBSEQUENT RECLAMATION, THE EASEMENT SHALL BE VACATED IMMEDIATELY.

ALL TEMPORARY PARCELS TO BE OF 24 MONTHS DURATION.

REV.	DATE	DESCRIPTION
1	9/24/08	PARCEL 84 OWNER CHANGE & REMOVAL NOTE MOVED FROM 84 TO 85
		DATE OF COMPLETION

GRANTEE:
ALL RIGHT OF WAY ACQUIRED IN THE NAME
OF CITY OF OREGON UNLESS OTHERWISE
SHOWN.

ALL AREAS IN ACRES UNLESS OTHERWISE SHOWN

NET RESIDUE = RECORD AREA - TOTAL PRO - NET TAKE

PARCEL NO.	OWNER	FROM SHEET NO.	OWNERS RECORD		AUDITOR'S PARCEL NUMBER	RECORD AREA	TOTAL P.R.O.	TO BE ACQUIRED				NET RESIDUE		TYPE FUND	REMARKS & PERSONALTY	AS ACQUIRED	
			VOLUME	PAGE				GROSS	P.R.O.	NET	STRUCTURE	LEFT	RIGHT			VOLUME	PAGE
91-99	NOT USED																
100	MARK A. VALENTINE AND MARY T. VALENTINE	-	20040518-0039801		44-55157	0.190	0.000	0.000	0.000	0.000					NO R/W REQUIRED		
101	ST. CHARLES HOSPITAL OF OREGON OHIO	16,24	2064	9	44-55361	0.100	0.000	0.000	0.000	0.000					CONSTRUCT A DRIVE		
			97-669	C08	44-55364	0.110	0.000	0.000	0.000	0.000					* ASPHALT PARKING & GARAGE		
					44-55367	0.110	0.000	0.000	0.000	0.000							
						0.320	0.000	0.000	0.000	0.000							
102TV	WRAY K. WHITE AS TRUSTEE OF THE WRAY K. WHITE REVOLCABLE LIVING TRUST DATED JANUARY 2, 2001	16	02-650	C12	44-55147	0.160	0.000	0.000	0.000	0.000					TEMPORARY FOR GRADING & DRAINAGE		
					44-55151	0.020	0.000	0.000	0.000	0.000							
					44-55154	0.120	0.000	0.000	0.000	0.000							
					44-55371	0.110	0.000	0.000	0.000	0.000							
					44-55374	0.020	0.000	0.002	0.000	0.002							
					44-55377	0.160	0.000	0.016	0.000	0.016							
						0.590	0.000	0.018	0.000	0.018							
103SV	OREGON LUNG CLINIC, LLC, AN OHIO LIMITED LIABILITY COMPANY	16	20060929-0065423		44-55384	0.490	0.000	0.003	0.000	0.003					CONSTRUCT AND MAINTAIN A CATCH BASIN		
103SV-1		16						0.001	0.000	0.001					CONSTRUCT AND MAINTAIN A CATCH BASIN		
103TV		16			44-55137	0.490	0.000	0.000	0.000	0.000					TEMPORARY FOR GRADING & DRAINAGE, OVERLAP OF		
					44-55384	0.490	0.000	0.052	0.000	0.052					103SV = 0.003 AC, 103SV-1 = 0.002 AC.		
						0.980	0.000										
104SV	GERALDINE H. MARTIN	16	84-254	B07				0.001	0.000	0.001					CONSTRUCT AND MAINTAIN A CATCH BASIN		
104SV-1		16	85-029	A12	44-55391			0.003	0.000	0.003					CONSTRUCT AND MAINTAIN A CATCH BASIN		
104TV		16,17			44-55131	0.120	0.000	0.000	0.000	0.000					TEMPORARY FOR GRADING & DRAINAGE, OVERLAP OF		
					44-55134	0.120	0.000	0.000	0.000	0.000					104SV = 0.001 AC, 104SV-1 = 0.003 AC.		
					44-55391	0.240	0.000	0.017	0.000	0.017							
						0.480	0.000										
105SV	STANLEY R. STARKEY	17	20080502-0022414		44-55397	0.180	0.000	0.001	0.000	0.001					CONSTRUCT AND MAINTAIN A CATCH BASIN		
105TV		17						0.023	0.000	0.023					TEMPORARY FOR GRADING & TO CONSTRUCT A DRIVE, OVERLAP		
															OF 105SV = 0.001 AC.		
106SV	ST. CHARLES HOSPITAL OF OREGON, OHIO	17	78-131	C08	44-55401	0.270	0.000	0.002	0.000	0.002					CONSTRUCT AND MAINTAIN A CATCH BASIN		
106TV		17	78-131	C10				0.012	0.000	0.012					TEMPORARY FOR GRADING & TO CONSTRUCT A DRIVE, OVERLAP		
															OF 106SV = 0.001 AC.		
107SV	JEFFREY A. MERREN AND MARIANNE E. MERREN	17	91-172	B04	44-55404	0.210	0.000	0.003	0.000	0.003					CONSTRUCT AND MAINTAIN A CATCH BASIN		
107TV		17						0.019	0.000	0.019					TEMPORARY FOR GRADING & TO CONSTRUCT A DRIVE, OVERLAP		
															OF 107SV = 0.003 AC.		
108TV	ST. CHARLES HOSPITAL OF OREGON, OH	17	93-521	D11	44-55111	0.120	0.000	0.000	0.000	0.000					TEMPORARY FOR GRADING & DRAINAGE		
					44-55114	0.120	0.000	0.000	0.000	0.000							
					44-55117	0.210	0.000	0.000	0.000	0.000							
					44-55407	0.120	0.000	0.011	0.000	0.011							
						0.570	0.000	0.011	0.000	0.011							
109TV	JAMES O. CLARK AND BETTY P. CLARK	17	91-215	C04	44-55411	0.120	0.000	0.011	0.000	0.011					TEMPORARY FOR GRADING, TO CONSTRUCT A DRIVE & DRAINAGE		

** = ENCROACHMENTS (IF ANY)

NOTE: UNDER NO CIRCUMSTANCES ARE TEMPORARY EASEMENTS ACQUIRED FOR THE PURPOSE OF STRUCTURE REMOVAL TO BE USED FOR STORAGE OF MATERIAL OR EQUIPMENT BY THE CONTRACTOR. UPON COMPLETION OF THE WORK REQUIRED FOR SUCH REMOVAL AND SUBSEQUENT RECLAMATION, THE EASEMENT SHALL BE VACATED IMMEDIATELY.

ALL TEMPORARY PARCELS TO BE OF 24 MONTHS DURATION.

REV.	DATE	DESCRIPTION

FEDERAL PROJECT NO. YY-XX Y

PD NO. 21005

SUMMARY OF ADDITIONAL RIGHT OF WAY PARCELS 91 - 109

LUC-CR 505-0.28 (WHEELING STREET)

5/2
208
229

M:\0637\DWG\Right of Way\0637rse01 (Summaries).DWG, 9/30/2008 11:36:18 AM

GRANTEE:
ALL RIGHT OF WAY ACQUIRED IN THE NAME
OF CITY OF OREGON UNLESS OTHERWISE
SHOWN.

ALL AREAS IN ACRES UNLESS OTHERWISE SHOWN

NET RESIDUE = RECORD AREA - TOTAL PRO - NET TAKE

PARCEL NO.	OWNER	FROM SHEET NO.	OWNERS RECORD		AUDITOR'S PARCEL NUMBER	RECORD AREA	TOTAL P.R.O.	TO BE ACQUIRED				NET RESIDUE		TYPE FUND	REMARKS & PERSONALTY	AS ACQUIRED	
			VOLUME	PAGE				GROSS	P.R.O.	NET	STRUCTURE	LEFT	RIGHT			VOLUME	PAGE
110SV 110TV	WHEELING-ANSONIA, L.L.C., AN OHIO LIMITED LIABILITY COMPANY	17,18	20030424	0004340	44-55414	0.120	0.000	0.003	0.000	0.003					CONSTRUCT AND MAINTAIN A CATCH BASIN		
					44-55097	0.210	0.000	0.000	0.000	0.000					CONSTRUCT A DRIVE & GRADING, OVERLAP OF 110SV = 0.003 AC.		
					44-55101	0.120	0.000	0.000	0.000	0.000							
					44-55104	0.120	0.000	0.000	0.000	0.000							
					44-55107	0.120	0.000	0.000	0.000	0.000							
					44-55414			0.009	0.000	0.009							
					44-55417	0.120	0.000	0.004	0.000	0.004							
					44-55421	0.120	0.000	0.008	0.000	0.008							
					44-55424	0.210	0.000	0.009	0.000	0.009							
						1.140	0.000	0.030	0.000	0.030							
111TV	HIERDRUGSTORE LLC, AN OHIO LIMITED LIABILITY COMPANY	18	02-085	A10	44-55467	1.794	0.000	0.031	0.000	0.031					CONSTRUCT A DRIVE		
112	ST. CHARLES HOSPITAL OF OREGON, OHIO, AN OHIO NON PROFIT CORPORATION	-	89-452	E05	44-55121	0.450	0.000	0.000	0.000	0.000					NO R/W REQUIRED		
113-119	NOT USED																
120	WOODSPRING PROPERTIES, LLC	-	20060123	0004159	44-24241	6.00	0.390	0.000	0.000	0.000					NO R/W REQUIRED		
121	LAWRENCE E. GLADIEUX AND CECILE E. GLADIEUX	21	98-031	B10	44-24417	0.920	0.085	0.000	0.000	0.000					NO R/W REQUIRED		
122	TIMOTHY M. CASEY	21	20050215	0010463	44-24421	0.920	0.085	0.000	0.000	0.000					NO R/W REQUIRED		
123SHV	RONALD J. WINGATE AND SUSAN M. WINGATE, CO-TRUSTEES OF THE WINGATE FAMILY TRUST DATED MAY 28, 2008	21	20080602	0027701	44-24414	0.920	0.085	0.113	0.085	0.028		0.807					
124SHV	LAURA A. SCOTHERN	21	98-545	D07	44-24411	0.620	0.038	0.051	0.038	0.013		0.569					
125SHV	JOSHUA NICHOLS AND JAMI L. NICHOLS	20,21	20060629	0043074	44-24413	0.300	0.047	0.062	0.047	0.015		0.238					
126SHV 126TV 126TV-1	RAYMOND SOVIAR AND SUSAN E. SOVIAR	13,20 13	87-466	B06	44-24404	1.320	0.412	0.626	0.412	0.214		0.694			PARCEL 126-TV ELIMINATED CONSTRUCT A DRIVE		
127SHV 127SHV-1	LTDD ASSOCIATES, AN OHIO PARTNERSHIP	13,14 14	86-110	A11	44-24394 44-24384	2.31 2.29 4.60	0.079 0.046 0.125	0.185 0.147 0.332	0.079 0.046 0.125	0.106 0.101 0.207			4.268	YES (S)	SIGN		
127TV 127TV-1		14 14			44-24384 44-24394			0.073 0.001	0.000 0.000	0.073 0.001					REMOVE BUILDINGS REMOVE AN EXISTING CISTERN		
128WDV 128TV	WANDA SUCHALA	14 14	97-060	C06	44-24401	0.290	0.055	0.129 0.046	0.055 0.000	0.074 0.046		0.161		YES	RECORD AREA = 0.290 ACRES, CALCULATED AREA = 0.285 ACRES REMOVE BUILDINGS		

** = ENCROACHMENTS (IF ANY)

NOTE: UNDER NO CIRCUMSTANCES ARE TEMPORARY EASEMENTS ACQUIRED FOR THE PURPOSE OF STRUCTURE REMOVAL TO BE USED FOR STORAGE OF MATERIAL OR EQUIPMENT BY THE CONTRACTOR. UPON COMPLETION OF THE WORK REQUIRED FOR SUCH REMOVAL AND SUBSEQUENT RECLAMATION, THE EASEMENT SHALL BE VACATED IMMEDIATELY.

ALL TEMPORARY PARCELS TO BE OF 24 MONTHS DURATION.

REV.	DATE	DESCRIPTION
DATE OF COMPLETION		

GRANTEE:
ALL RIGHT OF WAY ACQUIRED IN THE NAME
OF CITY OF OREGON UNLESS OTHERWISE
SHOWN.

ALL AREAS IN ACRES UNLESS OTHERWISE SHOWN

NET RESIDUE = RECORD AREA - TOTAL PRO - NET TAKE

PARCEL NO.	OWNER	FROM SHEET NO.	OWNERS RECORD		AUDITOR'S PARCEL NUMBER	RECORD AREA	TOTAL P.R.O.	TO BE ACQUIRED				NET RESIDUE		TYPE FUND	REMARKS & PERSONALTY	AS ACQUIRED	
			VOLUME	PAGE				GROSS	P.R.O.	NET	STRUCTURE	LEFT	RIGHT			VOLUME	PAGE
129WDV 129TV	RAYMOND J. BIHN AND HELEN T. BIHN	14,23 14,23	02-547	D05	44-24367	0.830	0.000	0.103 0.125	0.000 0.000	0.103 0.125	YES		0.727		RECORD AREA = 0.830 ACRES, CALCULATED AREA = 0.990 ACRES REMOVE THREE BUILDINGS		
130SHV	UNKNOWN HEIRS OF CELESTIN GLADIEUX	13	123	86		0.036	0.002	0.004	0.002	0.002			0.032		GAP BETWEEN PARCELS 126 & 127		
131-134	NOT USED																
135TV	ST. CHARLES HOSPITAL OF OREGON, OHIO, AN OHIO CORPORATION NOT FOR PROFIT	15,26	85-088	D11	44-24344 44-24354 44-24351 44-24361 44-24337	0.297 0.541 0.451 0.334 0.887 2.510	0.000 0.000 0.000 0.000 0.000 0.000	0.000 0.000 0.000 0.000 0.001 0.001	0.000 0.000 0.000 0.000 0.000 0.000	0.000 0.000 0.000 0.000 0.001 0.001					TEMPORARY FOR GRADING		
136TV 136TV-1 136TV-2 136TV-3 136TV-4	ST. CHARLES HOSPITAL OF OREGON, OHIO	15,16,26 16 16,17 17 18	1980	651	44-24277 44-24305	9.71 9.666	0.847 0.744	0.024 0.007 0.011 0.015 0.015	0.000 0.000 0.000 0.000 0.000	0.024 0.007 0.011 0.015 0.015				TEMPORARY FOR GRADING CONSTRUCT A DRIVE CONSTRUCT A DRIVE CONSTRUCT A DRIVE CONSTRUCT A DRIVE			
						19.376	1.591										

* = ENCROACHMENTS (IF ANY)

NOTE: UNDER NO CIRCUMSTANCES ARE TEMPORARY EASEMENTS ACQUIRED FOR THE PURPOSE OF STRUCTURE REMOVAL TO BE USED FOR STORAGE OF MATERIAL OR EQUIPMENT BY THE CONTRACTOR. UPON COMPLETION OF THE WORK REQUIRED FOR SUCH REMOVAL AND SUBSEQUENT RECLAMATION, THE EASEMENT SHALL BE VACATED IMMEDIATELY.

ALL TEMPORARY PARCELS TO BE OF 24 MONTHS DURATION.

REV.	DATE	DESCRIPTION

FEDERAL PROJECT NO. XX-XX X

PRO NO. 23995

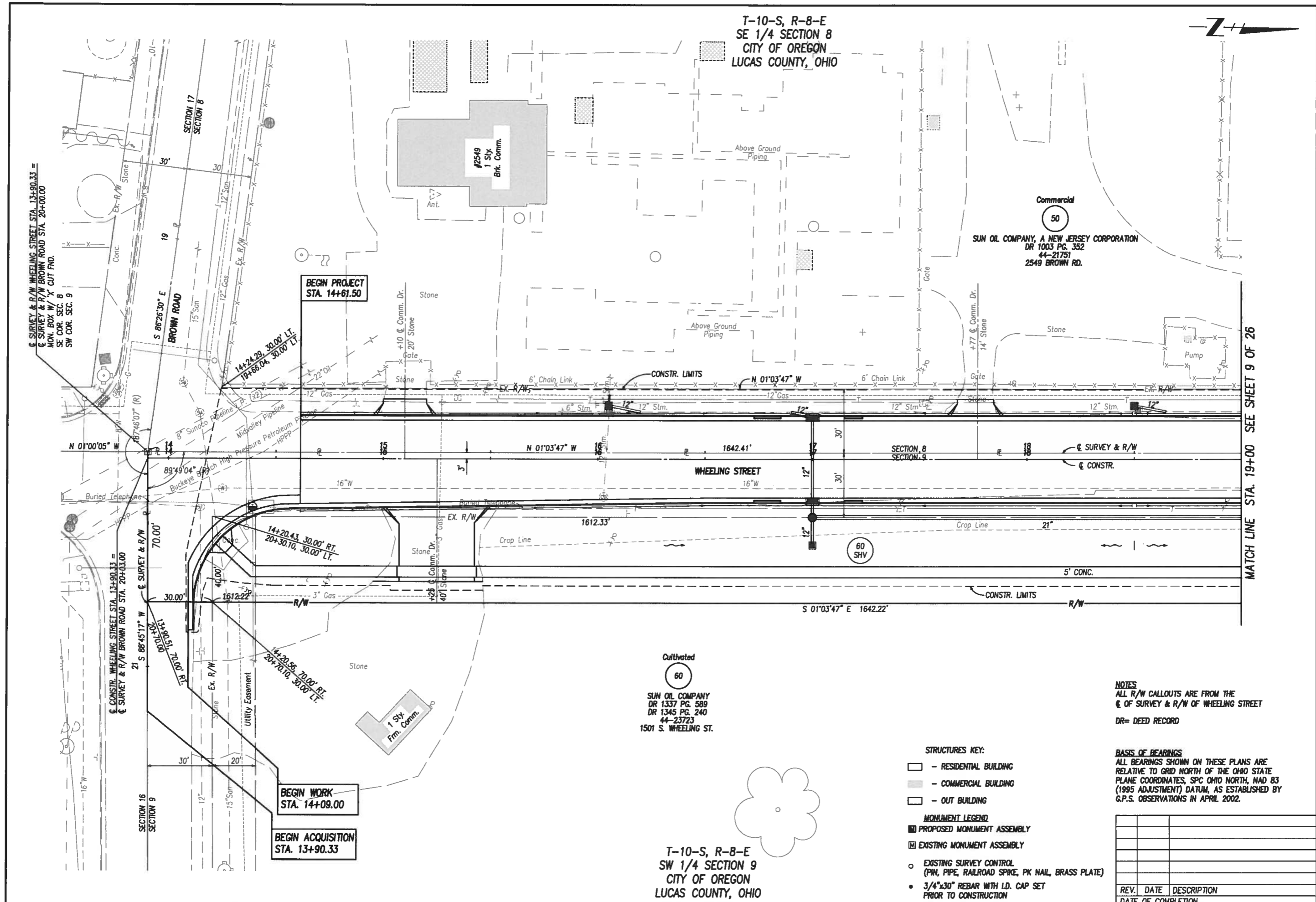
SUMMARY OF ADDITIONAL RIGHT OF WAY PARCELS 129 -136

LUC-CR 505-0.28 (WHEELING STREET)

7/20
210
229


M:\0637\DWG\Right of Way\0637\rs01 (Summaries).DWG, 9/30/2008 11:37:53 AM

M:\0637\DWG\Right of Way\0637RPO1 [sta 14 to 19].DWG, 9/30/2008 11:39:09 AM



T-10-S, R-8-E
SE 1/4 SECTION 8
CITY OF OREGON
LUCAS COUNTY, OHIO

T-10-S, R-8-E
SW 1/4 SECTION 9
CITY OF OREGON
LUCAS COUNTY, OHIO



FEDERAL PROJECT NO. X-XX

PD NO. 23995

RIGHT OF WAY PLAN - WHEELING STREET
STA. 13+00 TO STA. 19+00

LUC-CR 505-0.28
(WHEELING STREET)

8/2

211
229

Commercial
50
SUN OIL COMPANY, A NEW JERSEY CORPORATION
DR 1003 PG. 352
44-21751
2549 BROWN RD.

Cultivated
60
SUN OIL COMPANY
DR 1337 PG. 589
DR 1345 PG. 240
44-23723
1501 S. WHEELING ST.

- STRUCTURES KEY:**
- RESIDENTIAL BUILDING
 - COMMERCIAL BUILDING
 - OUT BUILDING

- MONUMENT LEGEND**
- PROPOSED MONUMENT ASSEMBLY
 - EXISTING MONUMENT ASSEMBLY

- EXISTING SURVEY CONTROL (PIN, PIPE, RAILROAD SPIKE, PK NAIL, BRASS PLATE)
- 3/4"x30" REBAR WITH I.D. CAP SET PRIOR TO CONSTRUCTION


NOTES
ALL R/W CALLOUTS ARE FROM THE
C. OF SURVEY & R/W OF WHEELING STREET
DR= DEED RECORD

BASIS OF BEARINGS
ALL BEARINGS SHOWN ON THESE PLANS ARE
RELATIVE TO GRID NORTH OF THE OHIO STATE
PLANE COORDINATES, SPC OHIO NORTH, NAD 83
(1995 ADJUSTMENT) DATUM, AS ESTABLISHED BY
G.P.S. OBSERVATIONS IN APRIL 2002.

REV.	DATE	DESCRIPTION

MATCH LINE STA. 19+00 SEE SHEET 9 OF 26

T-10-S, R-8-E
SE 1/4 SECTION 8
CITY OF OREGON
LUCAS COUNTY, OHIO



FEDERAL PROJECT NO. X-XX

PD NO. 23995

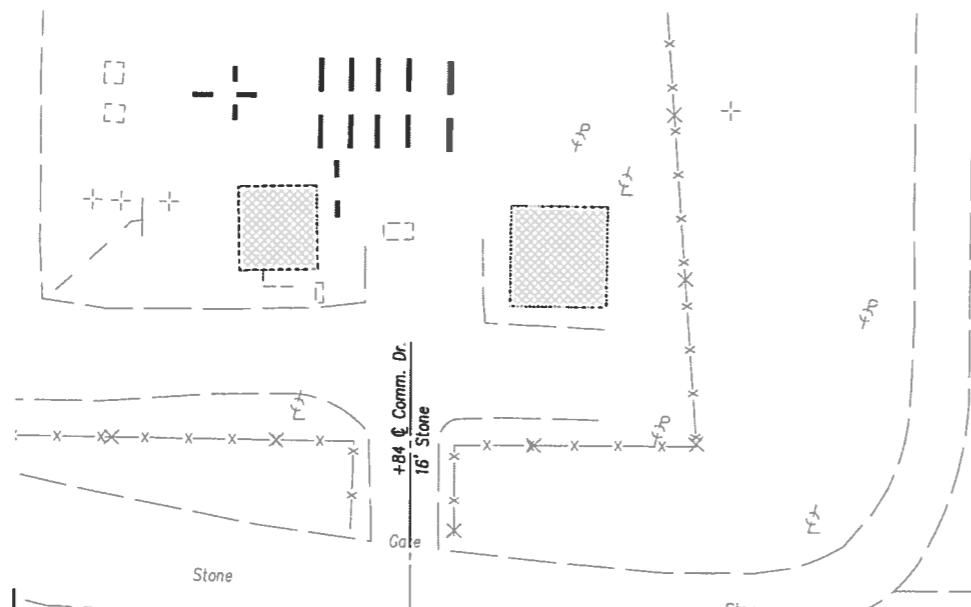
RIGHT OF WAY PLAN - WHEELING STREET
STA. 19+00 TO STA. 24+00

LUC-CR 505-0.28
(WHEELING STREET)

9/21
212
229

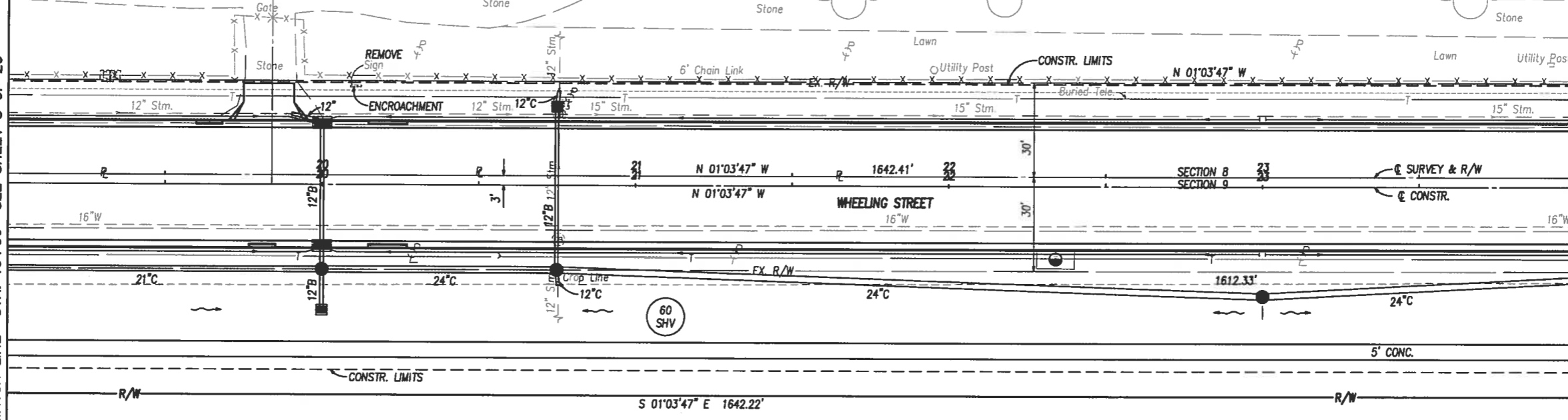


Commercial
50
SUN OIL COMPANY, A NEW JERSEY CORPORATION
DR 1003 PG. 352
44-21751
2549 BROWN RD.



MATCH LINE STA. 19+00 SEE SHEET 8 OF 26

MATCH LINE STA. 24+00 SEE SHEET 10 OF 26



60 SHV

Cultivated
60
SUN OIL COMPANY
DR 1337 PG. 589
DR 1345 PG. 240
44-23723
1501 S. WHEELING ST.

T-10-S, R-8-E
SW 1/4 SECTION 9
CITY OF OREGON
LUCAS COUNTY, OHIO

- STRUCTURES KEY:**
- - RESIDENTIAL BUILDING
 - - COMMERCIAL BUILDING
 - ▨ - OUT BUILDING
- MONUMENT LEGEND**
- PROPOSED MONUMENT ASSEMBLY
 - ▨ EXISTING MONUMENT ASSEMBLY
 - EXISTING SURVEY CONTROL (PIN, PIPE, RAILROAD SPIKE, PK NAIL, BRASS PLATE)
 - 3/4"x30" REBAR WITH I.D. CAP SET PRIOR TO CONSTRUCTION

NOTES
ALL R/W CALLOUTS ARE FROM THE
C OF SURVEY & R/W OF WHEELING STREET
DR= DEED RECORD

BASIS OF BEARINGS
ALL BEARINGS SHOWN ON THESE PLANS ARE
RELATIVE TO GRID NORTH OF THE OHIO STATE
PLANE COORDINATES, SPC OHIO NORTH, NAD 83
(1995 ADJUSTMENT) DATUM, AS ESTABLISHED BY
G.P.S. OBSERVATIONS IN APRIL 2002.

REV.	DATE	DESCRIPTION

T-10-S, R-8-E
SE 1/4 SECTION 8
CITY OF OREGON
LUCAS COUNTY, OHIO



FEDERAL
PROJECT NO.
X-XX

PD NO.
23995

RIGHT OF WAY PLAN - WHEELING STREET
STA. 24+00 TO STA. 29+00

LUC-CR 505-0.28
(WHEELING STREET)

10/2

213
229

Storage Tank
435

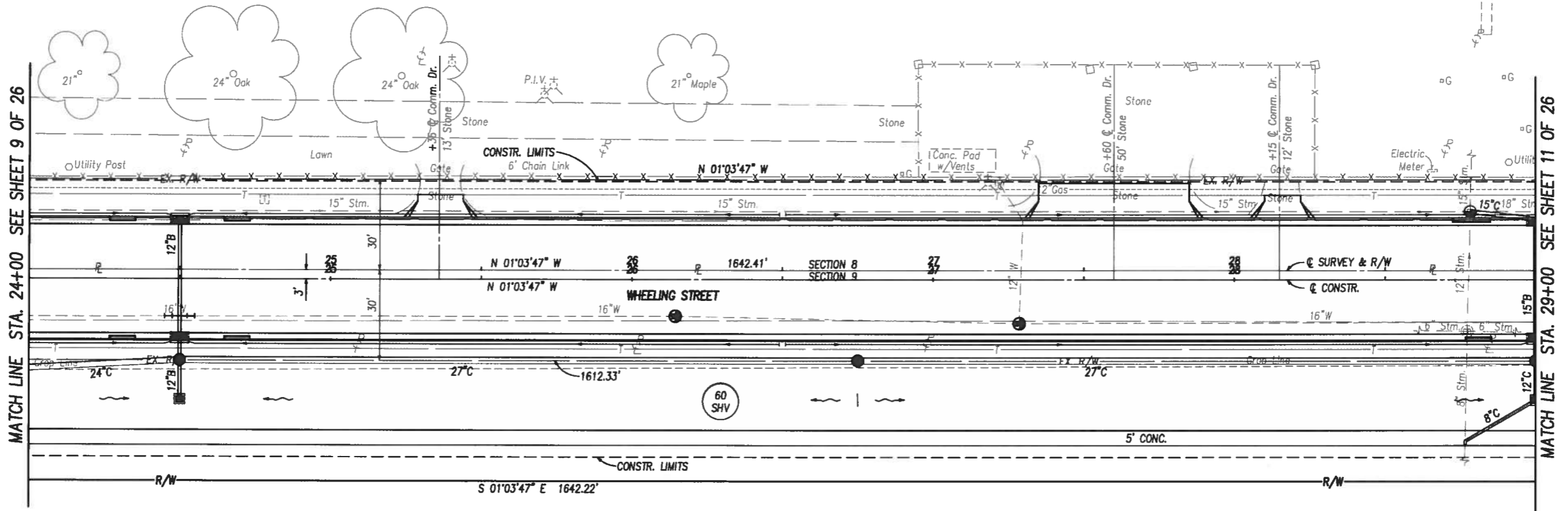
Commercial
50

SUN OIL COMPANY, A NEW JERSEY CORPORATION
DR 1003 PG. 352
44-21751
2549 BROWN RD.

Cultivated
60

SUN OIL COMPANY
DR 1337 PG. 589
DR 1345 PG. 240
44-23723
1501 S. WHEELING ST.

T-10-S, R-8-E
SW 1/4 SECTION 9
CITY OF OREGON
LUCAS COUNTY, OHIO



- STRUCTURES KEY:**
- RESIDENTIAL BUILDING
 - COMMERCIAL BUILDING
 - OUT BUILDING

- MONUMENT LEGEND:**
- PROPOSED MONUMENT ASSEMBLY
 - EXISTING MONUMENT ASSEMBLY

- EXISTING SURVEY CONTROL (PIN, PIPE, RAILROAD SPIKE, PK NAIL, BRASS PLATE)
- 3/4"x30" REBAR WITH I.D. CAP SET PRIOR TO CONSTRUCTION

NOTES:
ALL R/W CALLOUTS ARE FROM THE
C OF SURVEY & R/W OF WHEELING STREET
DR= DEED RECORD

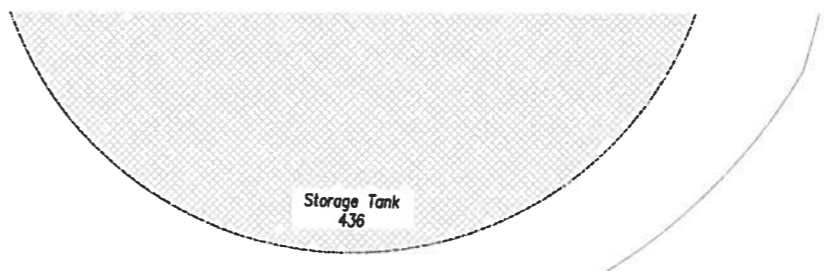
BASIS OF BEARINGS:
ALL BEARINGS SHOWN ON THESE PLANS ARE
RELATIVE TO GRID NORTH OF THE OHIO STATE
PLANE COORDINATES, SPC OHIO NORTH, NAD 83
(1995 ADJUSTMENT) DATUM, AS ESTABLISHED BY
G.P.S. OBSERVATIONS IN APRIL 2002.

REV.	DATE	DESCRIPTION

M:\0637\DWG\Right of Way\0637RP03 [sta. 24 to 29].DWG, 9/30/2008 11:40:55 AM



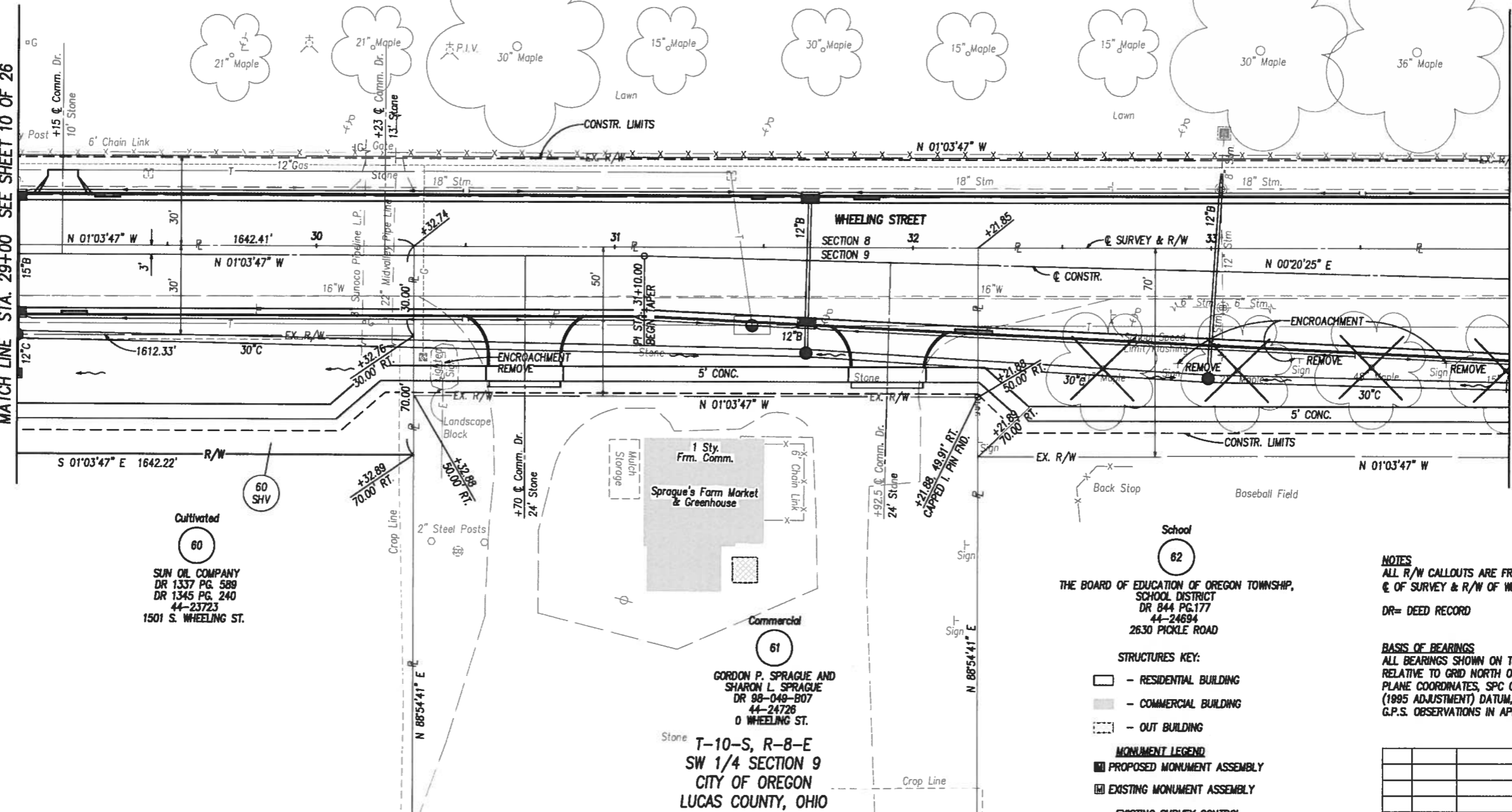
T-10-S, R-8-E
SE 1/4 SECTION 8
CITY OF OREGON
LUCAS COUNTY, OHIO



Commercial
50
SUN OIL COMPANY, A NEW JERSEY CORPORATION
DR 1003 PG. 352
44-21751
2549 BROWN RD.

MATCH LINE STA. 29+00 SEE SHEET 10 OF 26

MATCH LINE STA. 34+00 SEE SHEET 12 OF 26



Cultivated
60
SUN OIL COMPANY
DR 1337 PG. 589
DR 1345 PG. 240
44-23723
1501 S. WHEELING ST.

Commercial
61
GORDON P. SPRAGUE AND
SHARON L. SPRAGUE
DR 98-049-B07
44-24728
0 WHEELING ST.
T-10-S, R-8-E
SW 1/4 SECTION 9
CITY OF OREGON
LUCAS COUNTY, OHIO

School
62
THE BOARD OF EDUCATION OF OREGON TOWNSHIP,
SCHOOL DISTRICT
DR 844 PG.177
44-24694
2630 PICKLE ROAD

STRUCTURES KEY:
 [] - RESIDENTIAL BUILDING
 [] - COMMERCIAL BUILDING
 [] - OUT BUILDING

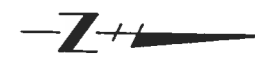
MONUMENT LEGEND
 [] PROPOSED MONUMENT ASSEMBLY
 [] EXISTING MONUMENT ASSEMBLY
 ○ EXISTING SURVEY CONTROL
 (PIN, PIPE, RAILROAD SPIKE, PK NAIL, BRASS PLATE)
 ● 3/4"x30" REBAR WITH I.D. CAP SET
 PRIOR TO CONSTRUCTION

NOTES
 ALL R/W CALLOUTS ARE FROM THE
 ☉ OF SURVEY & R/W OF WHEELING STREET
 DR= DEED RECORD
 BASIS OF BEARINGS
 ALL BEARINGS SHOWN ON THESE PLANS ARE
 RELATIVE TO GRID NORTH OF THE OHIO STATE
 PLANE COORDINATES, SPC OHIO NORTH, NAD 83
 (1995 ADJUSTMENT) DATUM, AS ESTABLISHED BY
 G.P.S. OBSERVATIONS IN APRIL 2002.

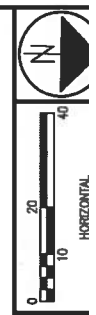
REV.	DATE	DESCRIPTION

M:\0637\DWG\Right of Way\0637RPO4 [sta 29 to 34].DWG, 9/30/2008 11:41:40 AM

FEDERAL PROJECT NO. X-XX
 PD NO. 23995
 RIGHT OF WAY PLAN - WHEELING STREET
 STA. 29+00 TO STA. 34+00
 LUC-CR 505-0.28 (WHEELING STREET)
 11/20
 214
 229



T-10-S, R-8-E
SE 1/4 SECTION 8
CITY OF OREGON
LUCAS COUNTY, OHIO



FEDERAL PROJECT NO. X-XX

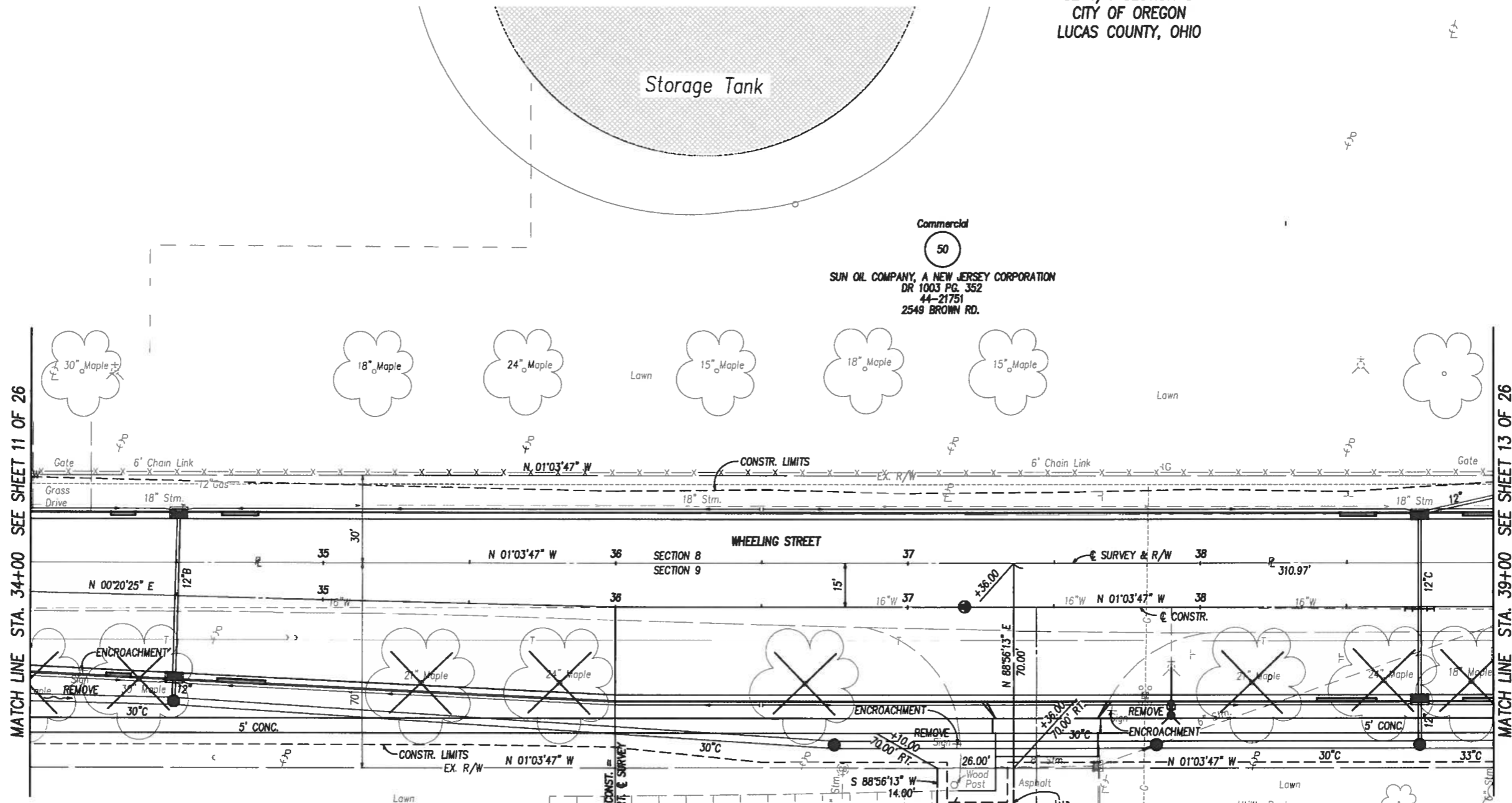
PD NO. 23995

RIGHT OF WAY PLAN - WHEELING STREET
STA. 34+00 TO STA. 39+00

LUC-CR 505-0.28
(WHEELING STREET)

12/21

215
229



MATCH LINE STA. 34+00 SEE SHEET 11 OF 26

MATCH LINE STA. 39+00 SEE SHEET 13 OF 26

- STRUCTURES KEY:**
- - RESIDENTIAL BUILDING
 - - COMMERCIAL BUILDING
 - - OUT BUILDING
- MONUMENT LEGEND**
- PROPOSED MONUMENT ASSEMBLY
 - EXISTING MONUMENT ASSEMBLY
 - EXISTING SURVEY CONTROL (PIN, PIPE, RAILROAD SPIKE, PK NAIL, BRASS PLATE)
 - 3/4"x30" REBAR WITH I.D. CAP SET PRIOR TO CONSTRUCTION

NOTES
ALL R/W CALLOUTS ARE FROM THE
C OF SURVEY & R/W OF WHEELING STREET
DR= DEED RECORD

BASIS OF BEARINGS
ALL BEARINGS SHOWN ON THESE PLANS ARE
RELATIVE TO GRID NORTH OF THE OHIO STATE
PLANE COORDINATES, SPC OHIO NORTH, NAD 83
(1995 ADJUSTMENT) DATUM, AS ESTABLISHED BY
G.P.S. OBSERVATIONS IN APRIL 2002.

REV.	DATE	DESCRIPTION

M:\0637\DWG\Right of Way\0637R\05 [sta. 34 to 39].DWG, 9/30/2008 11:42:39 AM

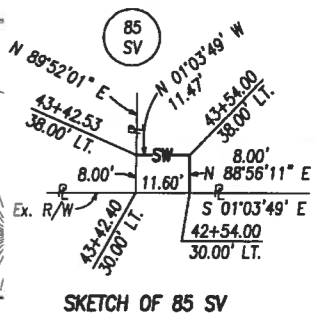
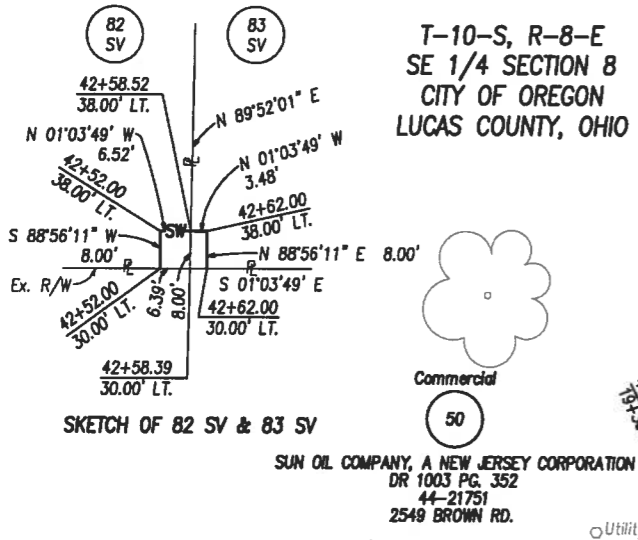
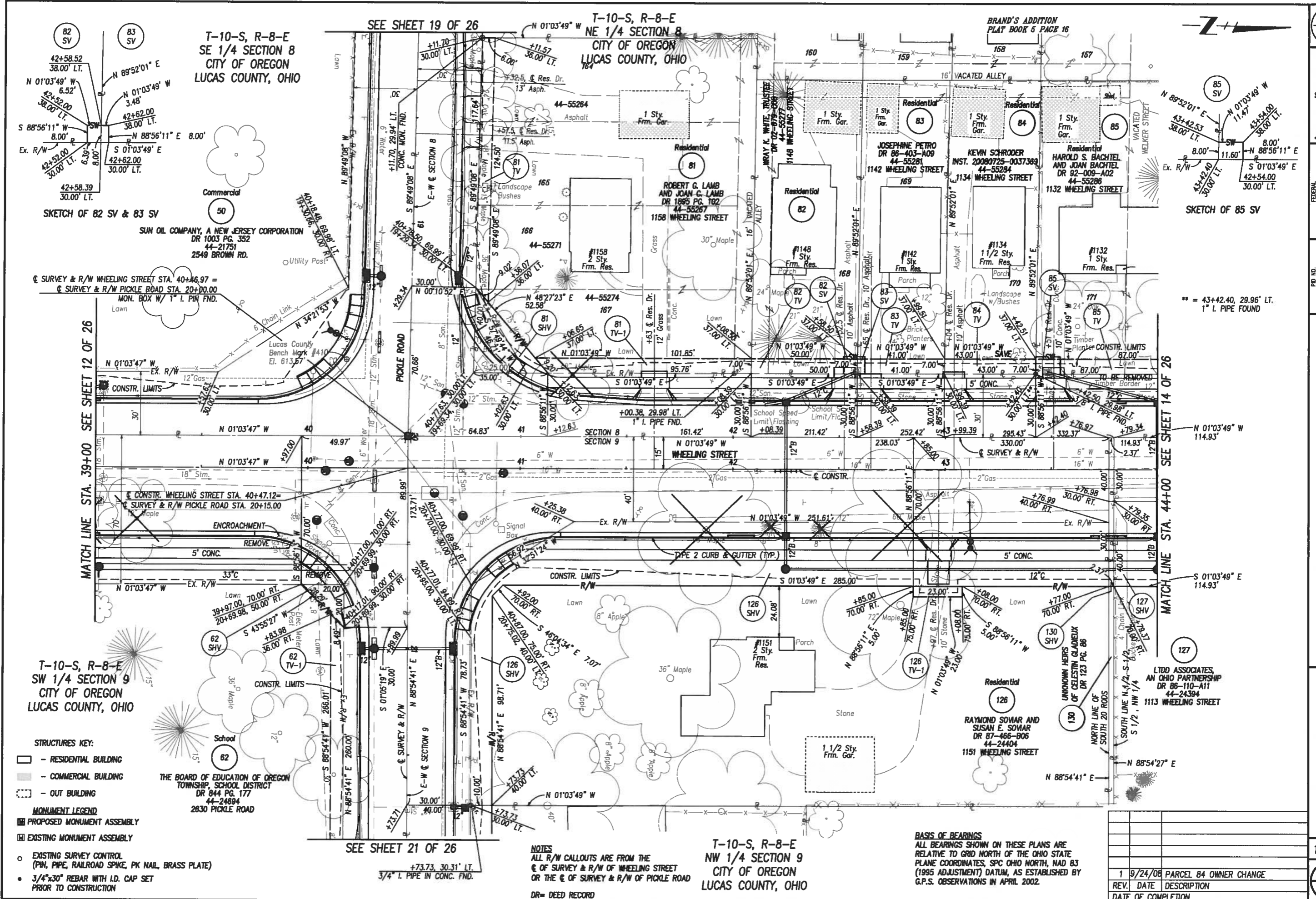
School
62
THE BOARD OF EDUCATION OF OREGON,
TOWNSHIP SCHOOL DISTRICT
DR 844 PG. 177
44-24694
2630 PICKLE ROAD

T-10-S, R-8-E
SW 1/4 SECTION 9
CITY OF OREGON
LUCAS COUNTY, OHIO

BEGIN ACQUISITION
STA. 37+10.00

#2630
Coy Elementary School
Block Comm.

MA:06371D\WG\Right of Way\0637RP06 [sta 39 to 44].DWG, 9/30/2008 11:43:31 AM



SKETCH OF 82 SV & 83 SV
SUN OIL COMPANY, A NEW JERSEY CORPORATION
DR 1003 PG. 352
44-21751
2549 BROWN RD.

SKETCH OF 85 SV
** = 43+42.40, 29.96' LT.
1" I. PIPE FOUND

T-10-S, R-8-E
SW 1/4 SECTION 9
CITY OF OREGON
LUCAS COUNTY, OHIO

- STRUCTURES KEY:**
- RESIDENTIAL BUILDING
 - COMMERCIAL BUILDING
 - OUT BUILDING
- MONUMENT LEGEND**
- PROPOSED MONUMENT ASSEMBLY
 - EXISTING MONUMENT ASSEMBLY
- EXISTING SURVEY CONTROL**
(PIN, PIPE, RAILROAD SPIKE, PK NAIL, BRASS PLATE)
- 3/4"x30" REBAR WITH I.D. CAP SET PRIOR TO CONSTRUCTION
- THE BOARD OF EDUCATION OF OREGON**
TOWNSHIP SCHOOL DISTRICT
DR 844 PG. 177
44-24894
2830 PICKLE ROAD

SEE SHEET 19 OF 26

SEE SHEET 21 OF 26

T-10-S, R-8-E
NE 1/4 SECTION 8
CITY OF OREGON
LUCAS COUNTY, OHIO

T-10-S, R-8-E
NW 1/4 SECTION 9
CITY OF OREGON
LUCAS COUNTY, OHIO

NOTES
ALL R/W CALLOUTS ARE FROM THE
C OF SURVEY & R/W OF WHEELING STREET
OR THE C OF SURVEY & R/W OF PICKLE ROAD
DR= DEED RECORD

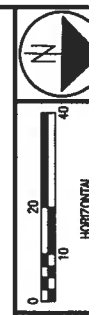
BASIS OF BEARINGS
ALL BEARINGS SHOWN ON THESE PLANS ARE
RELATIVE TO GRID NORTH OF THE OHIO STATE
PLANE COORDINATES, SPC OHIO NORTH, NAD 83
(1995 ADJUSTMENT) DATUM, AS ESTABLISHED BY
G.P.S. OBSERVATIONS IN APRIL 2002.

1	9/24/08	PARCEL 84 OWNER CHANGE
REV.	DATE	DESCRIPTION
DATE OF COMPLETION		

FEDERAL PROJECT NO. X-XX
PD NO. 23995
RIGHT OF WAY PLAN - WHEELING STREET
STA. 39+00 TO STA. 44+00
LUC-CR 505-0.28
(WHEELING STREET)
13/21
216
229

T-10-S, R-8-E
NE 1/4 SECTION 8
CITY OF OREGON
LUCAS COUNTY, OHIO

BRAND'S ADDITION
PLAT BOOK 5 PAGE 16



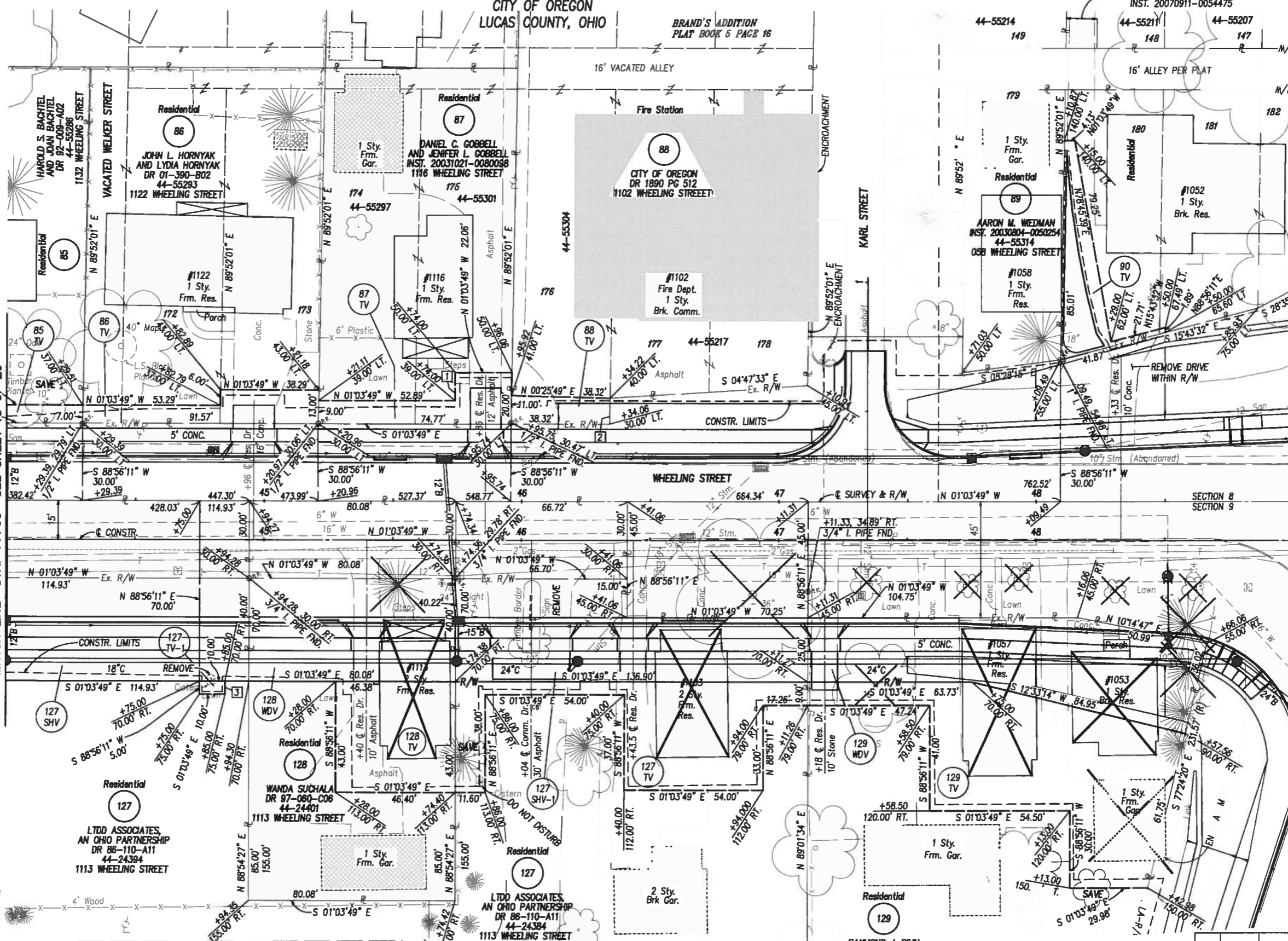
FEDERAL PROJECT NO. X-XX
PD NO. 23995

RIGHT OF WAY PLAN - WHEELING STREET
STA. 44+00 TO STA. 49+00

LUC-CR 505-0.28
(WHEELING STREET)

14/2

217
229



MATCH LINE STA. 44+00 SEE SHEET 13 OF 26
N 01°03'49" W 87.00'
S 01°03'49" E 87.00'

MATCH LINE STA. 49+00 SEE SHEET 15 OF 26

STRUCTURES KEY:
 [Symbol] - RESIDENTIAL BUILDING
 [Symbol] - COMMERCIAL BUILDING
 [Symbol] - OUT BUILDING

MONUMENT LEGEND
 [Symbol] PROPOSED MONUMENT ASSEMBLY
 [Symbol] EXISTING MONUMENT ASSEMBLY

EXISTING SURVEY CONTROL
 (PIN, PIPE, RAILROAD SPIKE, PK NAIL, BRASS PLATE)
 • 3/4"x30" REBAR WITH I.D. CAP SET
 PRIOR TO CONSTRUCTION

NOTES
 ALL R/W CALLOUTS ARE FROM THE
 C OF SURVEY & R/W OF WHEELING STREET
 DR= DEED RECORD

T-10-S, R-8-E
NW 1/4 SECTION 9
CITY OF OREGON
LUCAS COUNTY, OHIO

BASIS OF BEARINGS
 ALL BEARINGS SHOWN ON THESE PLANS ARE
 RELATIVE TO GRID NORTH OF THE OHIO STATE
 PLANE COORDINATES, SPC OHIO NORTH, NAD 83
 (1985 ADJUSTMENT) DATUM, AS ESTABLISHED BY
 G.P.S. OBSERVATIONS IN APRIL 2002.

REV.	DATE	DESCRIPTION

M:\06371\DWG\Right of Way\0637R\07 (Jan 44 to 49).DWG, 9/30/2008 11:45:00 AM

BRAND'S ADDITION
PLAT BOOK 5 PAGE 16

SEE SHEET 22

T-10-S, R-8-E
NE 1/4 SECTION 8
CITY OF OREGON
LUCAS COUNTY, OHIO

DEARBORN CURVE
P.I. STA. 22+58.92
Δ = 26°00'00"
Dc = 1110'00"
R = 520.87'
T = 120.25'
L = 236.36'

I-280 CURVE
P.I. = 127+54.59
Δ = 33°06'39"
Dc = 2'00'00"
R = 2864.78'
T = 853.65'
L = 1659.30'
E = 124.48'



FEDERAL PROJECT NO. X-XX

PD NO. 23955

RIGHT OF WAY PLAN - WHEELING STREET
STA. 49+00 TO STA. 54+00

LUC-CR 505-0.28
(WHEELING STREET)

15/26
218
229

MATCH LINE STA. 49+00 SEE SHEET 14 OF 26

SEE SHEET 23

SEE SHEET 24

MATCH LINE STA. 54+00 SEE SHEET 16 OF 26

SEE SHEET 26

T-10-S, R-8-E
NW 1/4 SECTION 9
CITY OF OREGON
LUCAS COUNTY, OHIO

- STRUCTURES KEY:**
- - RESIDENTIAL BUILDING
 - ▒ - COMMERCIAL BUILDING
 - ▒ - OUT BUILDING
- MONUMENT LEGEND**
- PROPOSED MONUMENT ASSEMBLY
 - ▣ EXISTING MONUMENT ASSEMBLY

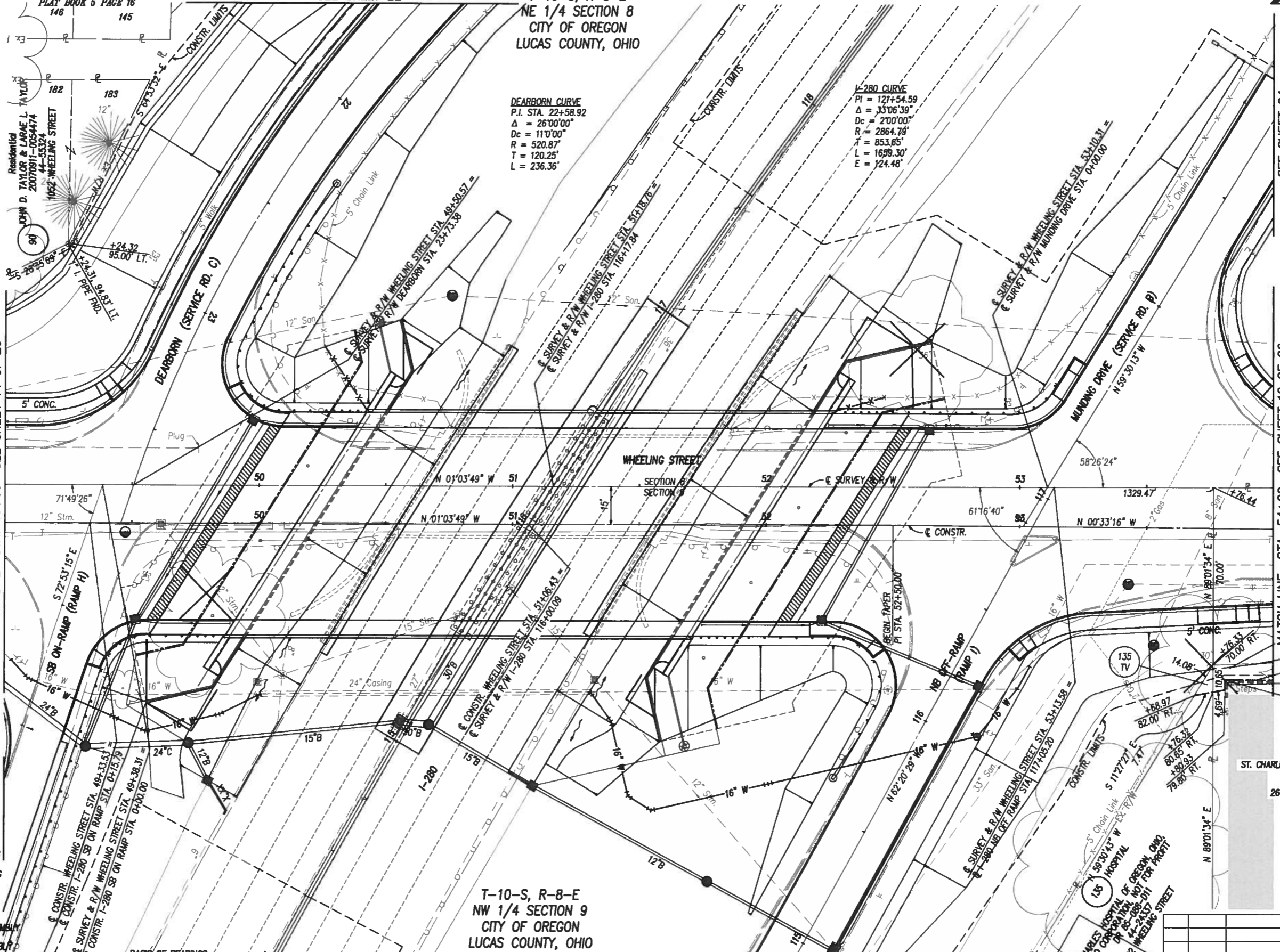
- EXISTING SURVEY CONTROL**
(PIN, PIPE, RAILROAD SPIKE, PK NAIL, BRASS PLATE)
- 3/4"x30" REBAR WITH I.D. CAP SET PRIOR TO CONSTRUCTION

BASIS OF BEARINGS
ALL BEARINGS SHOWN ON THESE PLANS ARE RELATIVE TO GRID NORTH OF THE OHIO STATE PLANE COORDINATES, SPC OHIO NORTH, NAD 83 (1995 ADJUSTMENT) DATUM, AS ESTABLISHED BY G.P.S. OBSERVATIONS IN APRIL 2002.

NOTES
ALL R/W CALLOUTS ARE FROM THE C OF SURVEY & R/W OF WHEELING STREET
DR= DEED RECORD

REV.	DATE	DESCRIPTION
1	10/1/08	ADDED SPRINKLERS FOR PARCEL 136
		DATE OF COMPLETION

136 TV
N 03°13'27" W 178.79'
S 00°47'12" E 24.05'
N 89°12'48" E 3.90'
+80.95
75.91' RT.
HOSPITAL
136
ST. CHARLES HOSPITAL OF OREGON, OHIO
DR 1980 PG. 651
44-24277
2602 WHEELING STREET



T-10-S, R-8-E
NE 1/4 SECTION 8
CITY OF OREGON
LUCAS COUNTY, OHIO

BRAND'S ADDITION
PLAT BOOK 5 PAGE 16



FEDERAL
PROJECT NO.
X-XX

PD NO.
23995

RIGHT OF WAY PLAN - WHEELING STREET
STA. 54+00 TO STA. 59+00

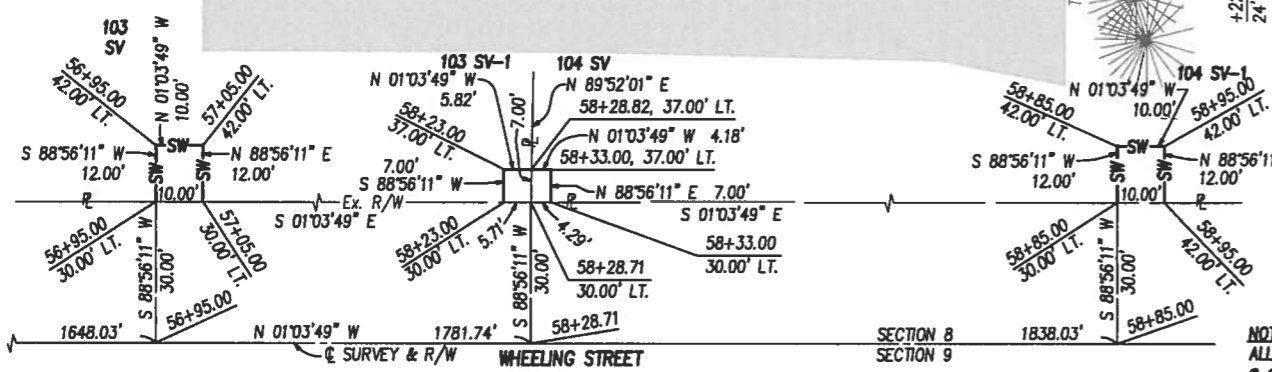
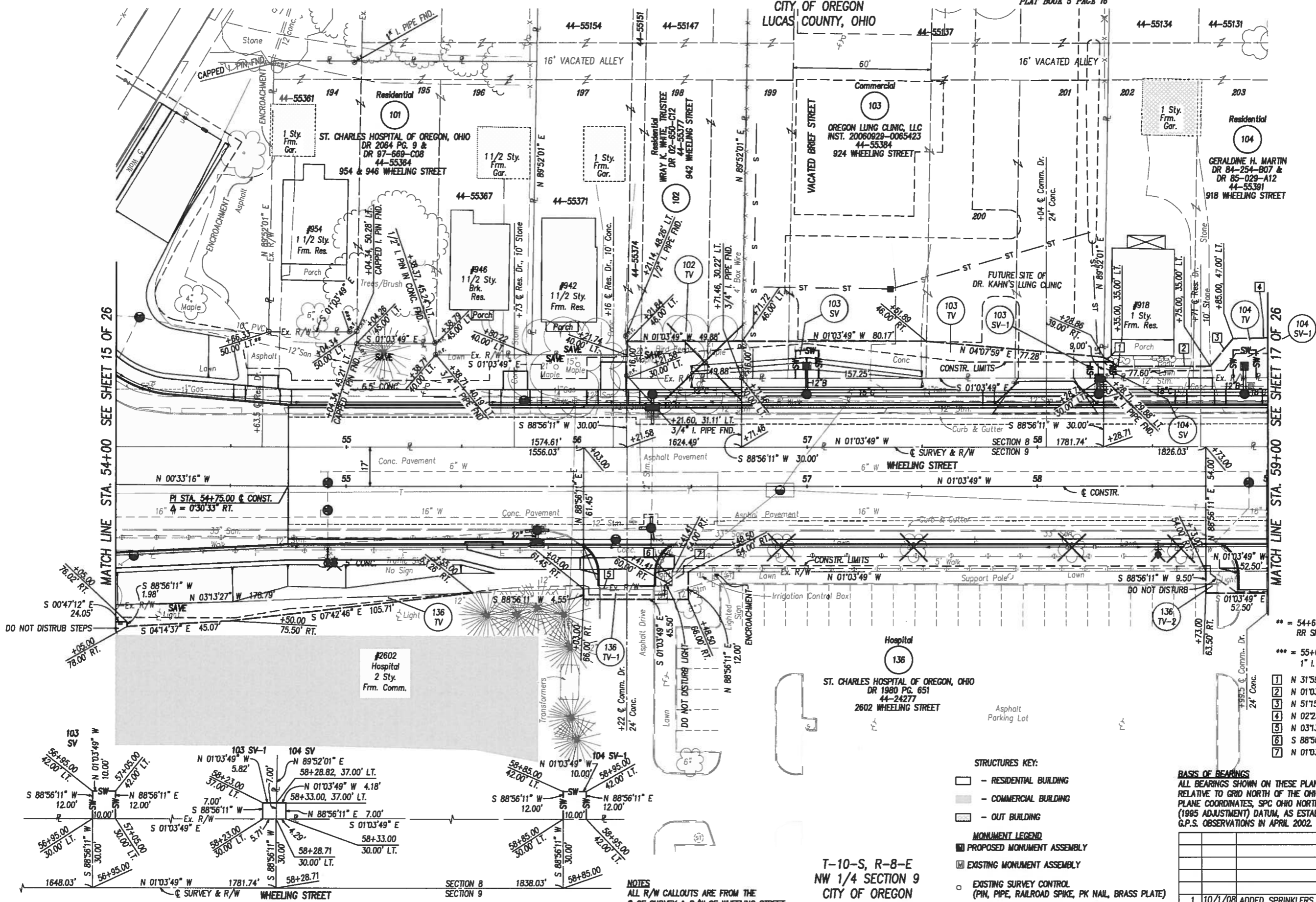
LUC-CR 505-0.28
(WHEELING STREET)

16/2

219
229

MATCH LINE STA. 54+00 SEE SHEET 15 OF 26

MATCH LINE STA. 59+00 SEE SHEET 17 OF 26



SKETCH OF 103 SV, 103 SV-1, 104 SV AND 104 SV-1

NOTES
ALL R/W CALLOUTS ARE FROM THE
C OF SURVEY & R/W OF WHEELING STREET
DR= DEED RECORD

T-10-S, R-8-E
NW 1/4 SECTION 9
CITY OF OREGON
LUCAS COUNTY, OHIO

- STRUCTURES KEY:
- RESIDENTIAL BUILDING
 - COMMERCIAL BUILDING
 - OUT BUILDING

- MONUMENT LEGEND
- PROPOSED MONUMENT ASSEMBLY
 - EXISTING MONUMENT ASSEMBLY

- EXISTING SURVEY CONTROL (PIN, PIPE, RAILROAD SPIKE, PK NAIL, BRASS PLATE)
- 3/4"x30" REBAR WITH I.D. CAP SET PRIOR TO CONSTRUCTION

BASIS OF BEARINGS
ALL BEARINGS SHOWN ON THESE PLANS ARE
RELATIVE TO GRID NORTH OF THE OHIO STATE
PLANE COORDINATES, SPC OHIO NORTH, NAD 83
(1985 ADJUSTMENT) DATUM, AS ESTABLISHED BY
G.P.S. OBSERVATIONS IN APRIL 2002.

REV.	DATE	DESCRIPTION
1	10/1/08	ADDED SPRINKLERS FOR PARCEL 136

- ** = 54+66.33, 50.25' LT.
RR SPIKE FND.
- *** = 55+01.18, 50.05' LT.
1" I. PIPE FND.
- 1 N 31°59'55" E 7.33'
- 2 N 01°03'49" W 40.00'
- 3 N 51°15'29" W 15.62'
- 4 N 02°23'24" W 21.60'
- 5 N 03°13'27" W 38.44'
- 6 S 88°56'11" W 6.00'
- 7 N 01°03'49" W 7.09'

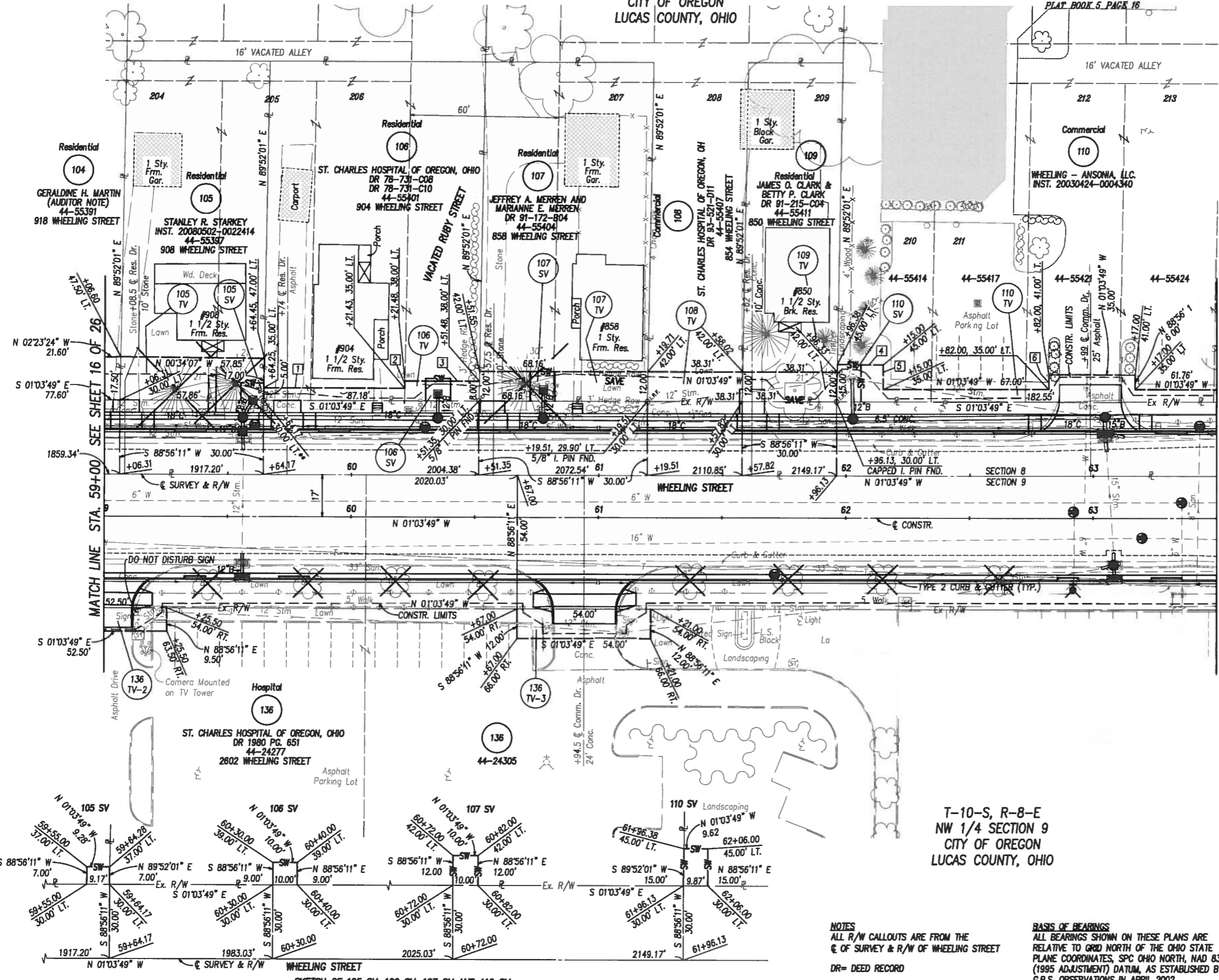
M:\0637\DWG\Right of Way\0637RPO9 (Sta. 54 to 59).DWG, 10/2/2008 9:02:56 AM

T-10-S, R-8-E
NE 1/4 SECTION 8
CITY OF OREGON
LUCAS COUNTY, OHIO

BRAND'S ADDITION
PLAT BOOK 5 PAGE 16



FEDERAL PROJECT NO. X-XX
PD NO. 23995



- ** = 59+64.17, 30.01' LT.
5/8" I. PIN FND.
- 1 N 01°03'49" W 57.18'
 - 2 S 89°52'01" W 3.00'
 - 3 N 01°03'49" W 30.00'
 - 4 N 01°03'49" W 18.62'
 - 5 N 88°56'11" E 10.00'
 - 6 S 88°56'11" W 6.00'

- STRUCTURES KEY:**
- - RESIDENTIAL BUILDING
 - - COMMERCIAL BUILDING
 - - OUT BUILDING
- MONUMENT LEGEND**
- PROPOSED MONUMENT ASSEMBLY
 - EXISTING MONUMENT ASSEMBLY
- EXISTING SURVEY CONTROL**
(PIN, PIPE, RAILROAD SPIKE, PK NAIL, BRASS PLATE)
- 3/4"x30" REBAR WITH I.D. CAP SET PRIOR TO CONSTRUCTION

NOTES
ALL R/W CALLOUTS ARE FROM THE
C OF SURVEY & R/W OF WHEELING STREET
DR = DEED RECORD

BASIS OF BEARINGS
ALL BEARINGS SHOWN ON THESE PLANS ARE
RELATIVE TO GRID NORTH OF THE OHIO STATE
PLANE COORDINATES, SPC OHIO NORTH, NAD 83
(1995 ADJUSTMENT) DATUM, AS ESTABLISHED BY
G.P.S. OBSERVATIONS IN APRIL 2002.

REV.	DATE	DESCRIPTION
1	10/1/08	ADDED SPRINKLERS FOR PARCELS 110 & 136

MATCH LINE STA. 59+00 SEE SHEET 16 OF 26

MATCH LINE STA. 63+50 SEE SHEET 18 OF 26

RIGHT OF WAY PLAN - WHEELING STREET
STA. 59+00 TO STA. 63+50

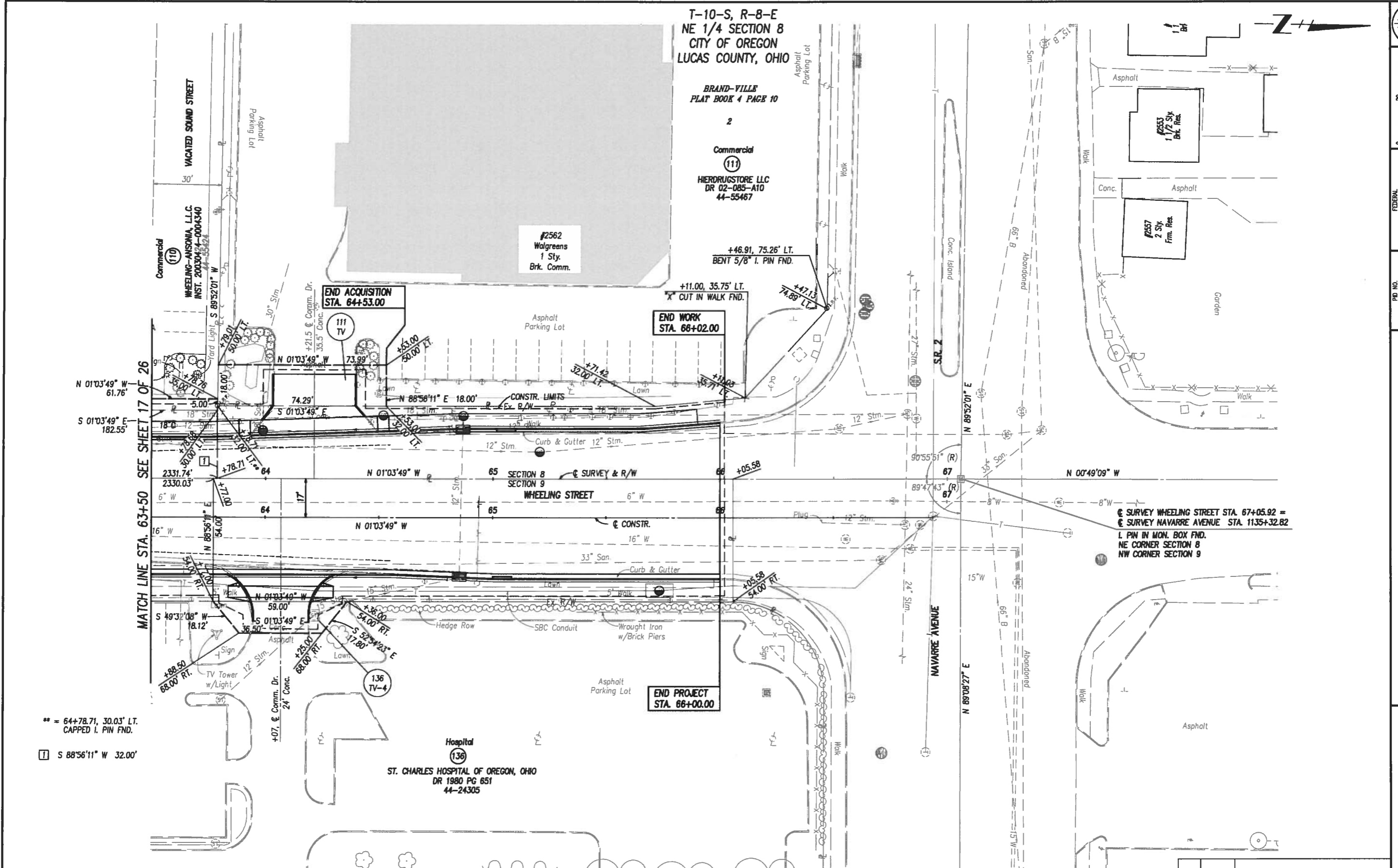
LUC-CR 505-0.28
(WHEELING STREET)

17/26
220
229

M:\0637\DWG\Right of Way\0637\RP10 [sta 59 to 64].DWG, 10/22/2008 9:03:39 AM

SKETCH OF 105 SV, 106 SV, 107 SV AND 110 SV

M:\0637\DWG\Right of Way\0637RP11 [sta 64 to 69].DWG, 10/2/2008 9:04:17 AM



** = 64+78.71, 30.03' LT. CAPPED I. PIN FND.
 [] S 88°56'11" W 32.00'

T-10-S, R-8-E
 NW 1/4 SECTION 9
 CITY OF OREGON
 LUCAS COUNTY, OHIO

NOTES
 ALL R/W CALLOUTS ARE FROM THE
 ☉ OF SURVEY & R/W OF WHEELING STREET
 DR= DEED RECORD

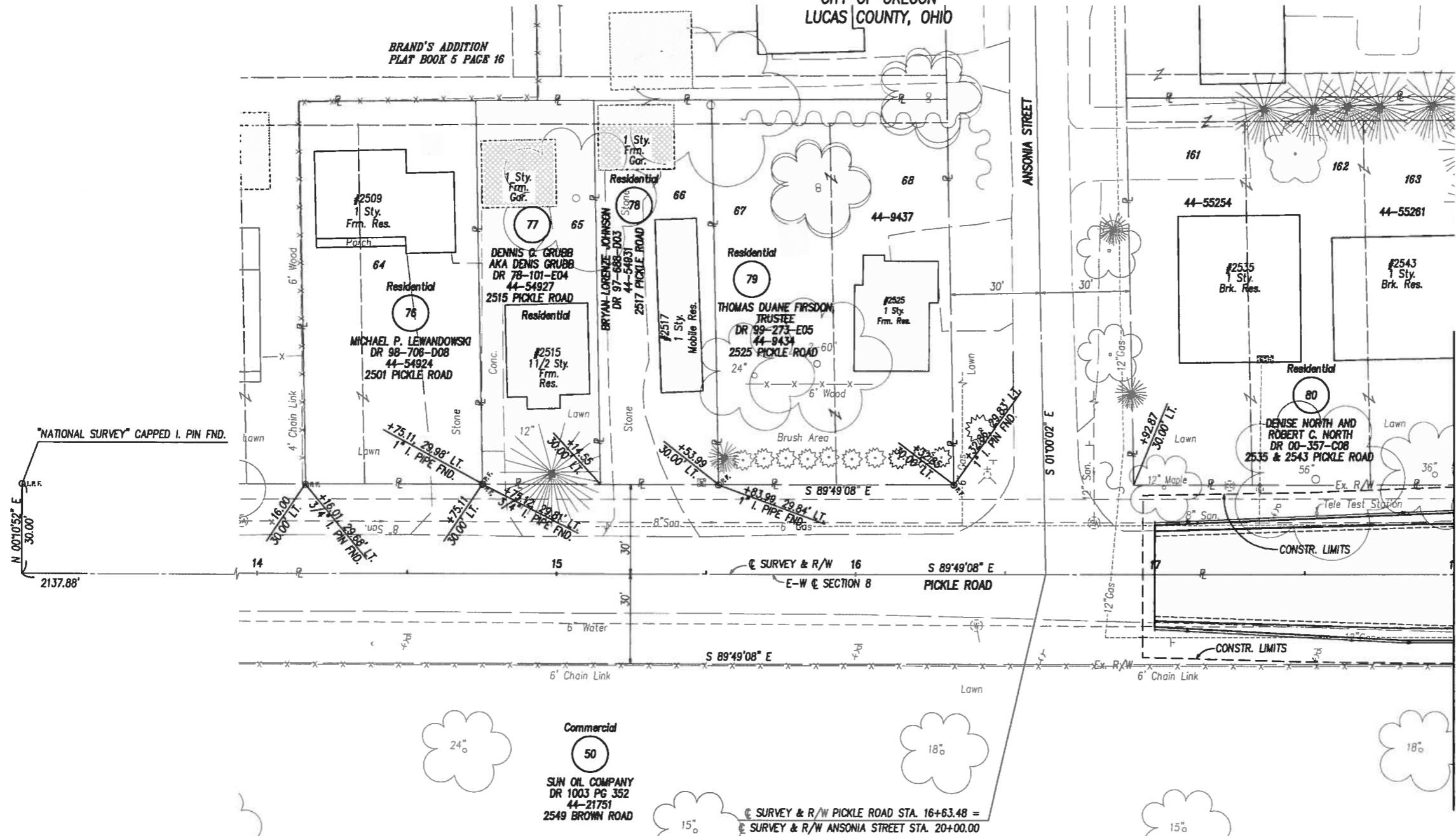
BASIS OF BEARINGS
 ALL BEARINGS SHOWN ON THESE PLANS ARE
 RELATIVE TO GRID NORTH OF THE OHIO STATE
 PLANE COORDINATES, SPC OHIO NORTH, NAD 83
 (1995 ADJUSTMENT) DATUM, AS ESTABLISHED BY
 G.P.S. OBSERVATIONS IN APRIL 2002.

REV.	DATE	DESCRIPTION
1	10/1/08	ADDED SPRINKLERS FOR PARCELS 110, 111 & 136

FEDERAL PROJECT NO. X-XX
 PD NO. 23995
 RIGHT OF WAY PLAN - WHEELING STREET
 STA. 63+50 TO STA. 69+00
 LUC-CR 505-0.28
 (WHEELING STREET)
 18/2
 221
 229

T-10-S, R-8-E
NE 1/4 SECTION 8
CITY OF OREGON
LUCAS COUNTY, OHIO

BRAND'S ADDITION
PLAT BOOK 5 PAGE 16



MATCH LINE STA. 18+00 SEE SHEET 20 OF 26

NOTES
ALL R/W CALLOUTS ARE FROM THE
E OF SURVEY & R/W OF PICKLE ROAD
DR= DEED RECORD

BASIS OF BEARINGS
ALL BEARINGS SHOWN ON THESE PLANS ARE
RELATIVE TO GRID NORTH OF THE OHIO STATE
PLANE COORDINATES, SPC OHIO NORTH, NAD 83
(1985 ADJUSTMENT) DATUM, AS ESTABLISHED BY
G.P.S. OBSERVATIONS IN APRIL 2002.

- STRUCTURES KEY:**
- ▭ - RESIDENTIAL BUILDING
 - ▭ - COMMERCIAL BUILDING
 - ▭ - OUT BUILDING

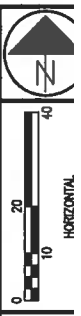
- MONUMENT LEGEND**
- PROPOSED MONUMENT ASSEMBLY
 - ◻ EXISTING MONUMENT ASSEMBLY

- EXISTING SURVEY CONTROL
(PIN, PIPE, RAILROAD SPIKE, PK NAIL, BRASS PLATE)
- 3/4"x30" REBAR WITH LD. CAP SET
PRIOR TO CONSTRUCTION

T-10-S, R-8-E
SE 1/4 SECTION 8
CITY OF OREGON
LUCAS COUNTY, OHIO

REV.	DATE	DESCRIPTION

M:\0637\DWG\Right of Way\0637R17 (STA. 14+00-18+00).DWG, 9/30/2008 11:54:10 AM



FEDERAL PROJECT NO. X-XX
P.D. NO. 23995

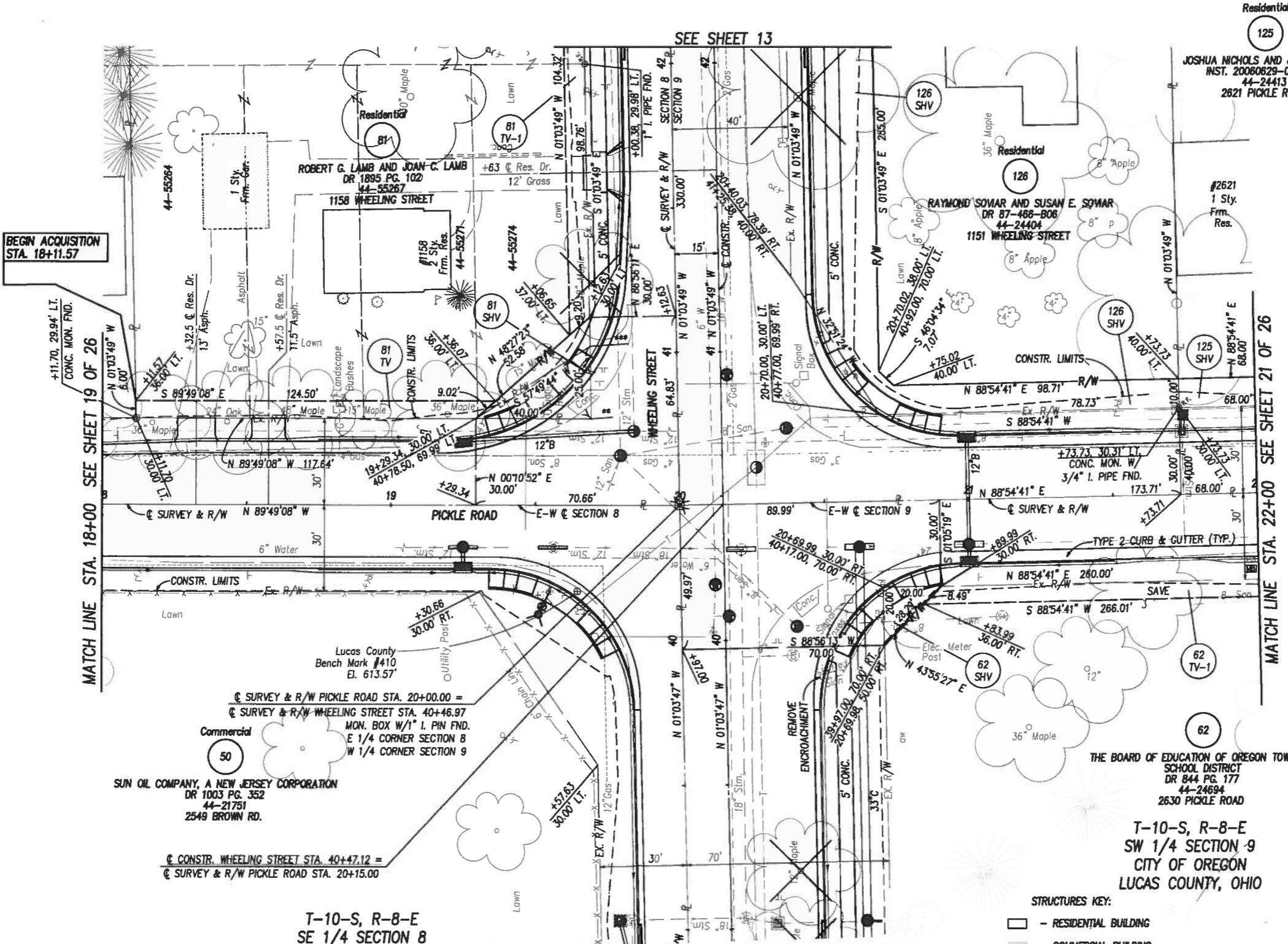
RIGHT OF WAY PLAN - PICKLE ROAD
STA. 14+00 TO STA. 18+00

LUC-CR 505-0.28
(WHEELING STREET)

19/21
222
229

T-10-S, R-8-E
NE 1/4 SECTION 8
CITY OF OREGON
LUCAS COUNTY, OHIO

T-10-S, R-8-E
NW 1/4 SECTION 9
CITY OF OREGON
LUCAS COUNTY, OHIO



** = 19+69.34, 30.00' LT.
40+77.63, 30.00' LT.
*** = 19+68.80, 54.99' LT.
41+02.63, 30.00' LT.

- STRUCTURES KEY:**
- - RESIDENTIAL BUILDING
 - - COMMERCIAL BUILDING
 - ▤ - OUT BUILDING
- MONUMENT LEGEND**
- PROPOSED MONUMENT ASSEMBLY
 - EXISTING MONUMENT ASSEMBLY
 - EXISTING SURVEY CONTROL (PIN, PIPE, RAILROAD SPIKE, PK NAIL, BRASS PLATE)
 - 3/4"x30" REBAR WITH I.D. CAP SET PRIOR TO CONSTRUCTION

NOTES
ALL R/W CALLOUTS ARE FROM THE
☉ OF SURVEY & R/W OF PICKLE ROAD OR
☉ OF SURVEY & R/W OF WHEELING STREET
DR= DEED RECORD

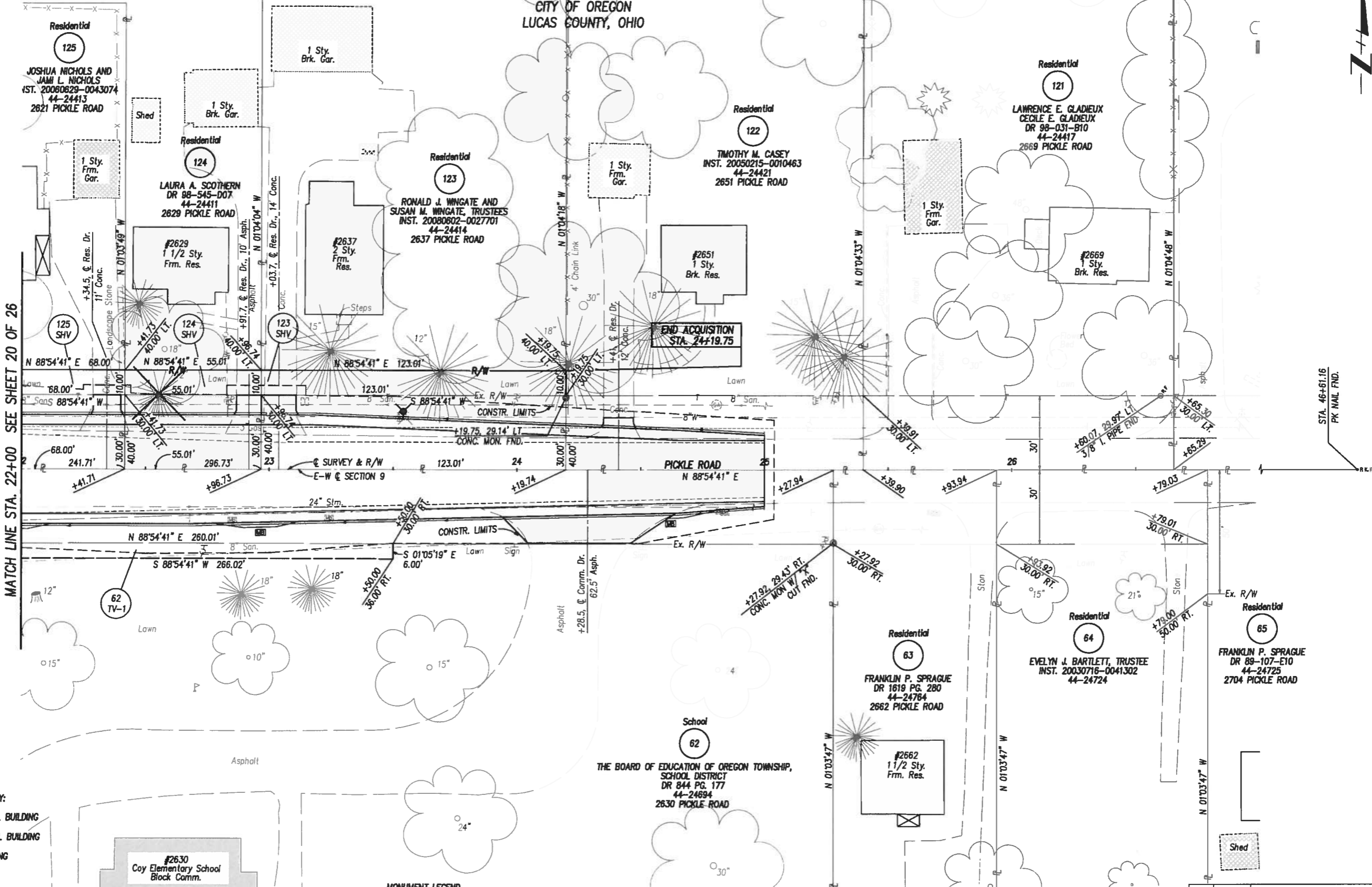
BASIS OF BEARINGS
ALL BEARINGS SHOWN ON THESE PLANS ARE
RELATIVE TO GRID NORTH OF THE OHIO STATE
PLANE COORDINATES, SPC OHIO NORTH, NAD 83
(1995 ADJUSTMENT) DATUM, AS ESTABLISHED BY
G.P.S. OBSERVATIONS IN APRIL 2002.

REV.	DATE	DESCRIPTION

M:\0637\DWG\Right of Way\0637RPIB (STA. 18+00-22+00).DWG, 9/30/2008 11:55:01 AM

M:\0637\DWG\Right of Way\0637RP19 (STA 22+00-26+00).DWG, 9/30/2008 11:55:43 AM

T-10-S, R-8-E
NW 1/4 SECTION 9
CITY OF OREGON
LUCAS COUNTY, OHIO



MATCH LINE STA. 22+00 SEE SHEET 20 OF 26

END ACQUISITION
STA. 24+19.75

STA. 46+61.16
PK NAIL FND.

STRUCTURES KEY:
- RESIDENTIAL BUILDING
- COMMERCIAL BUILDING
- OUT BUILDING

MONUMENT LEGEND
■ PROPOSED MONUMENT ASSEMBLY
□ EXISTING MONUMENT ASSEMBLY
○ EXISTING SURVEY CONTROL (PIN, PIPE, RAILROAD SPIKE, PK NAIL, BRASS PLATE)
• 3/4"x30" REBAR WITH I.D. CAP SET PRIOR TO CONSTRUCTION

T-10-S, R-8-E
SW 1/4 SECTION 9
CITY OF OREGON
LUCAS COUNTY, OHIO

NOTES
ALL R/W CALLOUTS ARE FROM THE
C OF SURVEY & R/W OF PICKLE ROAD
DR= DEED RECORD

BASIS OF BEARINGS
ALL BEARINGS SHOWN ON THESE PLANS ARE
RELATIVE TO GRID NORTH OF THE OHIO STATE
PLANE COORDINATES, SPC OHIO NORTH, NAD 83
(1995 ADJUSTMENT) DATUM, AS ESTABLISHED BY
G.P.S. OBSERVATIONS IN APRIL 2002.

REV.	DATE	DESCRIPTION

FEDERAL PROJECT NO. X-XX

PD. NO. 23995

RIGHT OF WAY PLAN - PICKLE ROAD
STA. 22+00 TO STA. 26+00

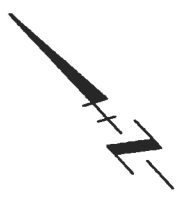
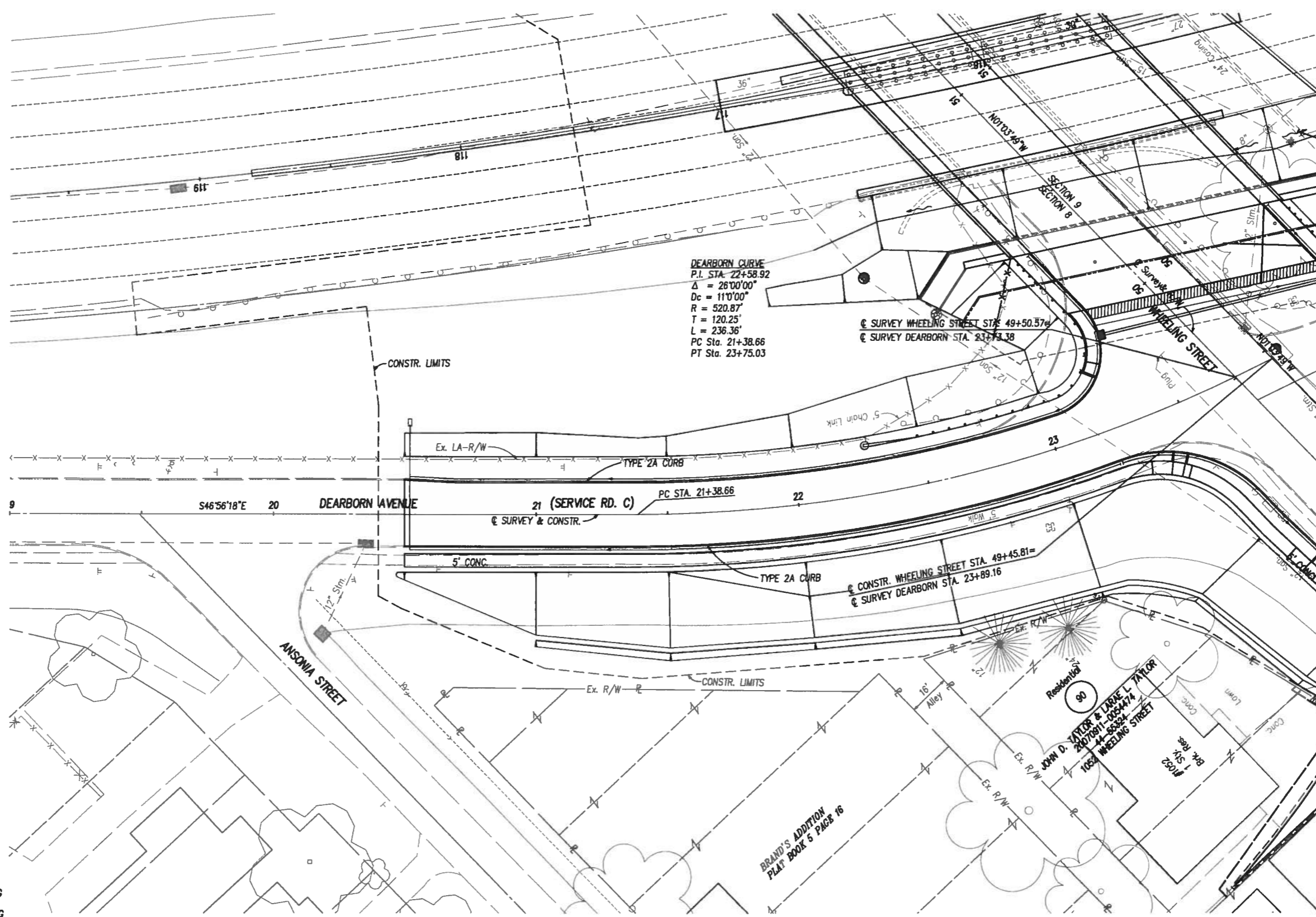
LUC-CR 505-0.28
(WHEELING STREET)

21/26

224

229

M:\0637\DWG\Right of Way\0637R12 (DEARBORN).DWG, 9/30/2008 11:50:06 AM



FEDERAL PROJECT NO. X-XX
PID NO. 23995

RIGHT OF WAY PLAN - DEARBORN AVENUE
STA. 19+00 TO STA. 24+00

LUC-CR 505-0.28
(WHEELING STREET)

22 / 26
225
229

- STRUCTURES KEY:**
- - RESIDENTIAL BUILDING
 - - COMMERCIAL BUILDING
 - ▨ - OUT BUILDING
- MONUMENT LEGEND**
- PROPOSED MONUMENT ASSEMBLY
 - ▨ EXISTING MONUMENT ASSEMBLY
 - EXISTING SURVEY CONTROL (PIN, PIPE, RAILROAD SPIKE, PK NAIL, BRASS PLATE)
 - 3/4"x30" REBAR WITH I.D. CAP SET PRIOR TO CONSTRUCTION

BASIS OF BEARINGS
ALL BEARINGS SHOWN ON THESE PLANS ARE RELATIVE TO GRID NORTH OF THE OHIO STATE PLANE COORDINATES, SPC OHIO NORTH, NAD 83 (1995 ADJUSTMENT) DATUM, AS ESTABLISHED BY G.P.S. OBSERVATIONS IN APRIL 2002.

R = RECORD

REV.	DATE	DESCRIPTION

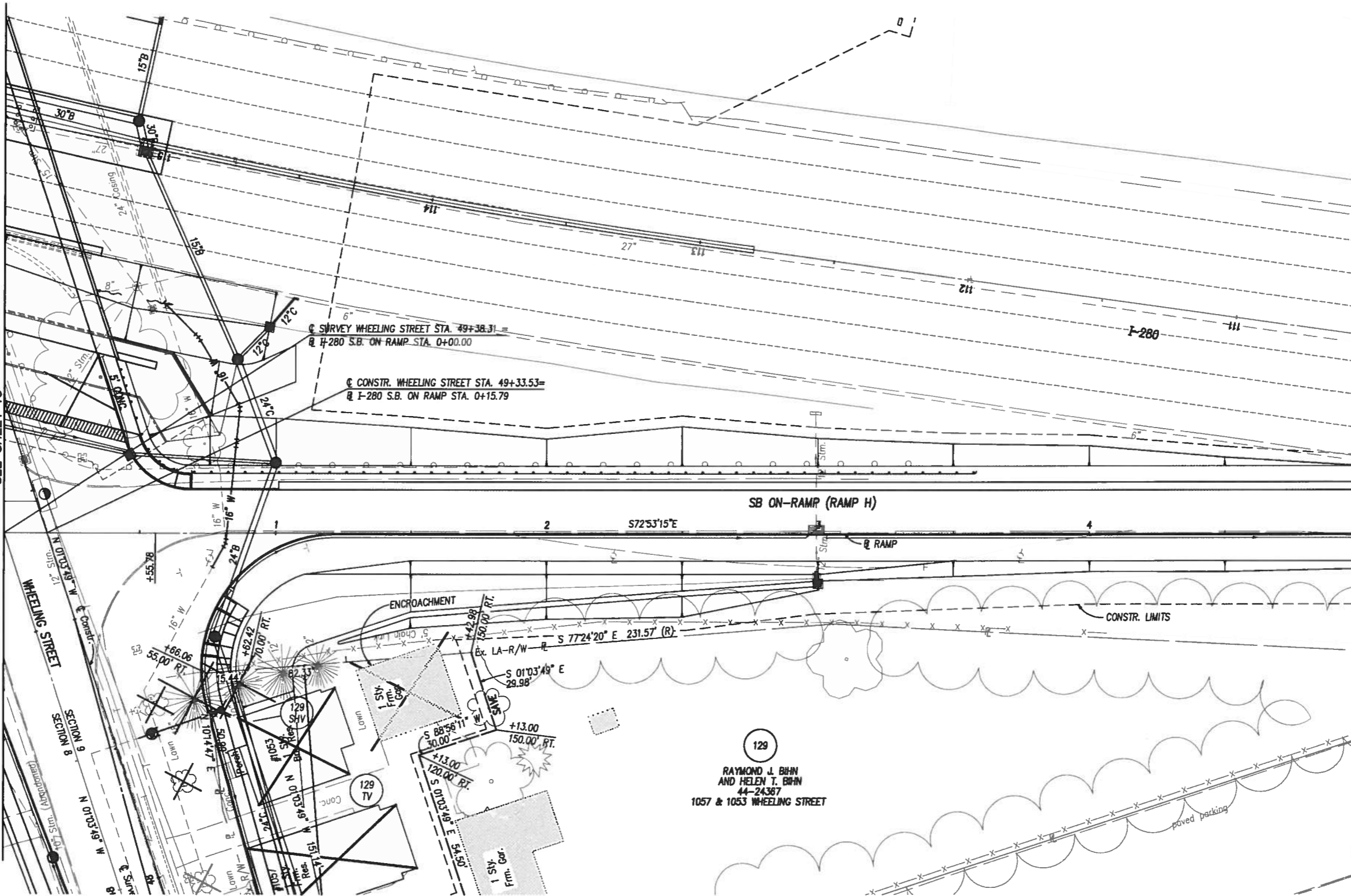
DATE OF COMPLETION

SEE SHEET 15

M:\0637\DWG\Right of Way\0637RP13 (SB ON RAMP).DWG, 9/30/2008 11:50:47 AM

T-10-S, R-8-E
NE 1/4 SECTION 8
CITY OF OREGON
LUCAS COUNTY, OHIO

SEE SHEET 15





T-10-S, R-8-E
NW 1/4 SECTION 9
CITY OF OREGON
LUCAS COUNTY, OHIO

- STRUCTURES KEY:**
- - RESIDENTIAL BUILDING
 - - COMMERCIAL BUILDING
 - ▨ - OUT BUILDING
- MONUMENT LEGEND**
- ▣ PROPOSED MONUMENT ASSEMBLY
 - ▤ EXISTING MONUMENT ASSEMBLY
 - EXISTING SURVEY CONTROL (PIN, PIPE, RAILROAD SPIKE, PK NAIL, BRASS PLATE)
 - 3/4"x30" REBAR WITH I.D. CAP SET PRIOR TO CONSTRUCTION

BASIS OF BEARINGS
ALL BEARINGS SHOWN ON THESE PLANS ARE RELATIVE TO GRID NORTH OF THE OHIO STATE PLANE COORDINATES, SPC OHIO NORTH, NAD 83 (1995 ADJUSTMENT) DATUM, AS ESTABLISHED BY G.P.S. OBSERVATIONS IN APRIL 2002.

REV.	DATE	DESCRIPTION

FEDERAL PROJECT NO. X-XX

PD NO. 23995

RIGHT OF WAY PLAN - SOUTH BOUND ON RAMP (RAMP H)
STA. 0+00 TO STA. 5+00

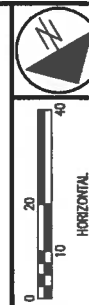
LUC-CR 505-0.2B
(WHEELING STREET)

23 / 26

226

229

T-10-S, R-8-E
NE 1/4 SECTION 8
CITY OF OREGON
LUCAS COUNTY, OHIO

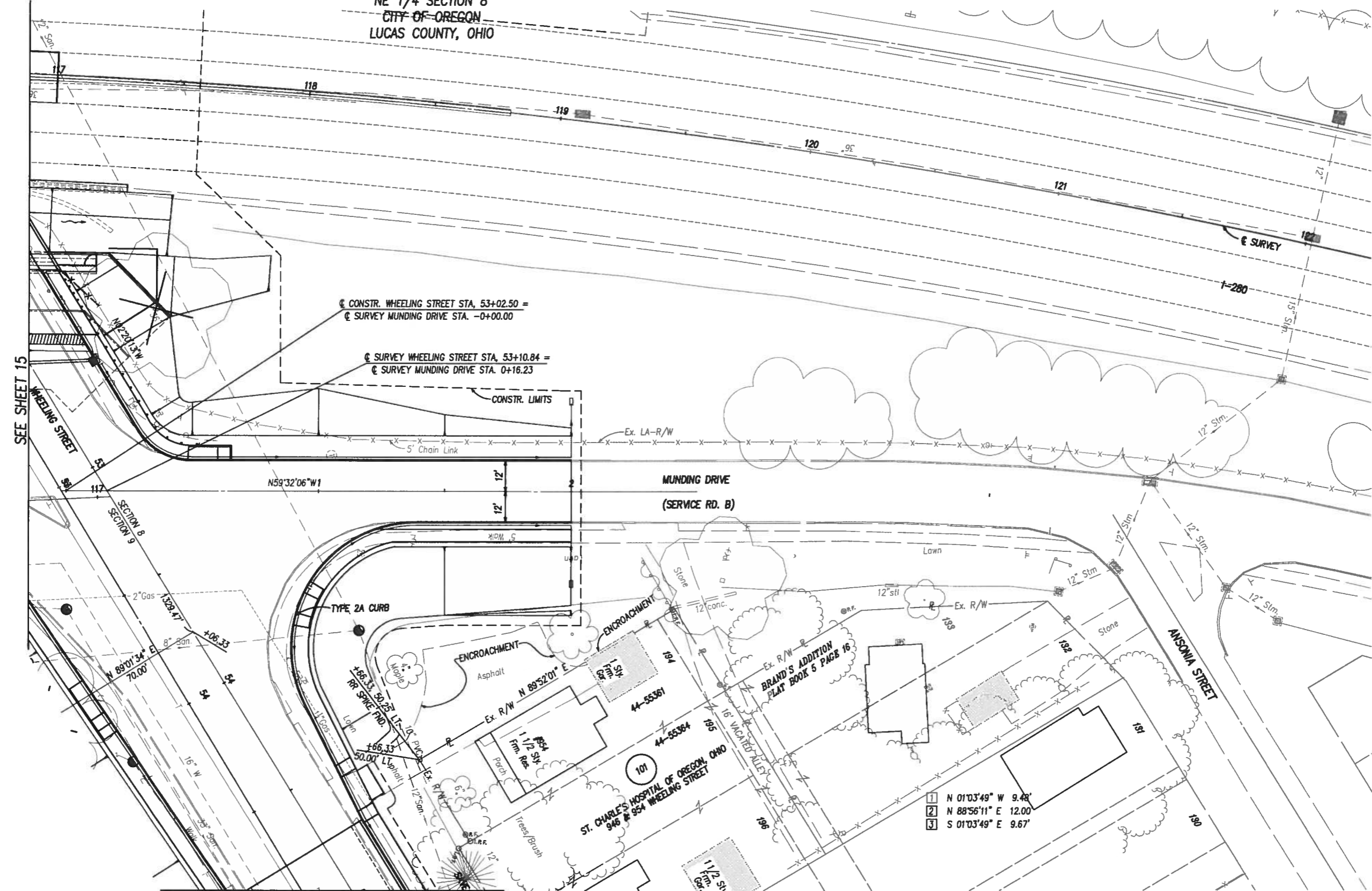


FEDERAL PROJECT NO. X-XX
PID NO. 23995

RIGHT OF WAY PLAN - MUNDING DRIVE (SERVICE ROAD B)
STA. 0+00 TO STA. 5+00

LUC-CR 505-0.28
(WHEELING STREET)

24/21
227
229



SEE SHEET 15

SEE SHEET 15

- STRUCTURES KEY:**
- RESIDENTIAL BUILDING
 - COMMERCIAL BUILDING
 - OUT BUILDING
- MONUMENT LEGEND**
- PROPOSED MONUMENT ASSEMBLY
 - EXISTING MONUMENT ASSEMBLY
 - EXISTING SURVEY CONTROL (PIN, PIPE, RAILROAD SPIKE, PK NAIL, BRASS PLATE)
 - 3/4"x30" REBAR WITH I.D. CAP SET PRIOR TO CONSTRUCTION

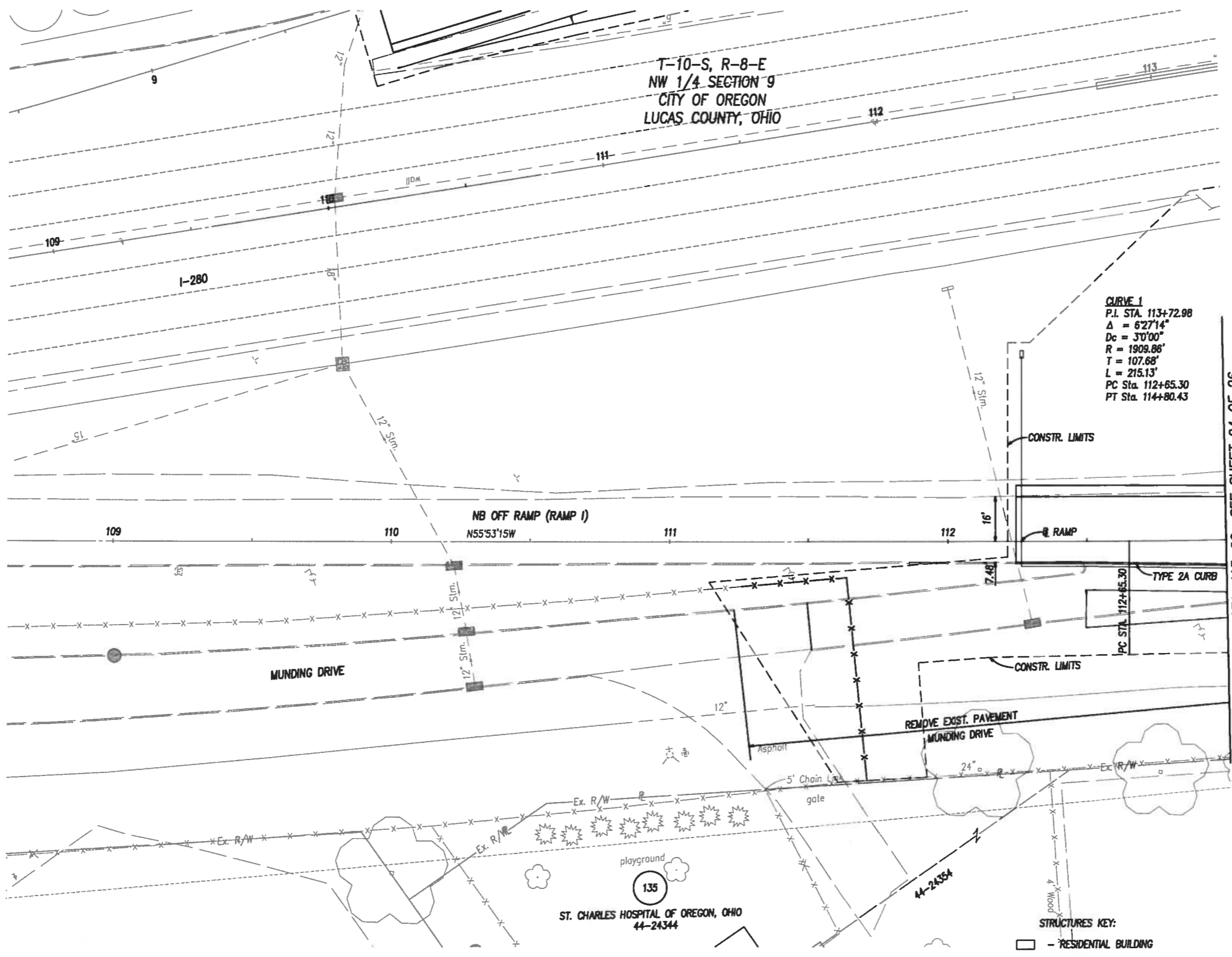
- 1 N 01°03'49" W 9.48'
- 2 N 88°56'11" E 12.00'
- 3 S 01°03'49" E 9.67'

BASIS OF BEARINGS
ALL BEARINGS SHOWN ON THESE PLANS ARE RELATIVE TO GRID NORTH OF THE OHIO STATE PLANE COORDINATES, SPC OHIO NORTH, MAD 83 (1995 ADJUSTMENT) DATUM, AS ESTABLISHED BY G.P.S. OBSERVATIONS IN APRIL 2002.

REV.	DATE	DESCRIPTION

M:\0637\DWG\Right of Way\0637RP14 (MUNDING).DWG, 9/30/2008 11:52:20 AM

M:\06371\DWG\Right of Way\0637RP15 (NB OFF RAMP 109-113).DWG, 9/30/2008 11:52:57 AM



CURVE 1
 P.I. STA. 113+72.98
 $\Delta = 627^\circ14'$
 $Dc = 370'00''$
 $R = 1909.86'$
 $T = 107.68'$
 $L = 215.13'$
 PC Sta. 112+85.30
 PT Sta. 114+80.43



- STRUCTURES KEY:**
- [] - RESIDENTIAL BUILDING
 - [] - COMMERCIAL BUILDING
 - [] - OUT BUILDING

- MONUMENT LEGEND**
- [] PROPOSED MONUMENT ASSEMBLY
 - [] EXISTING MONUMENT ASSEMBLY

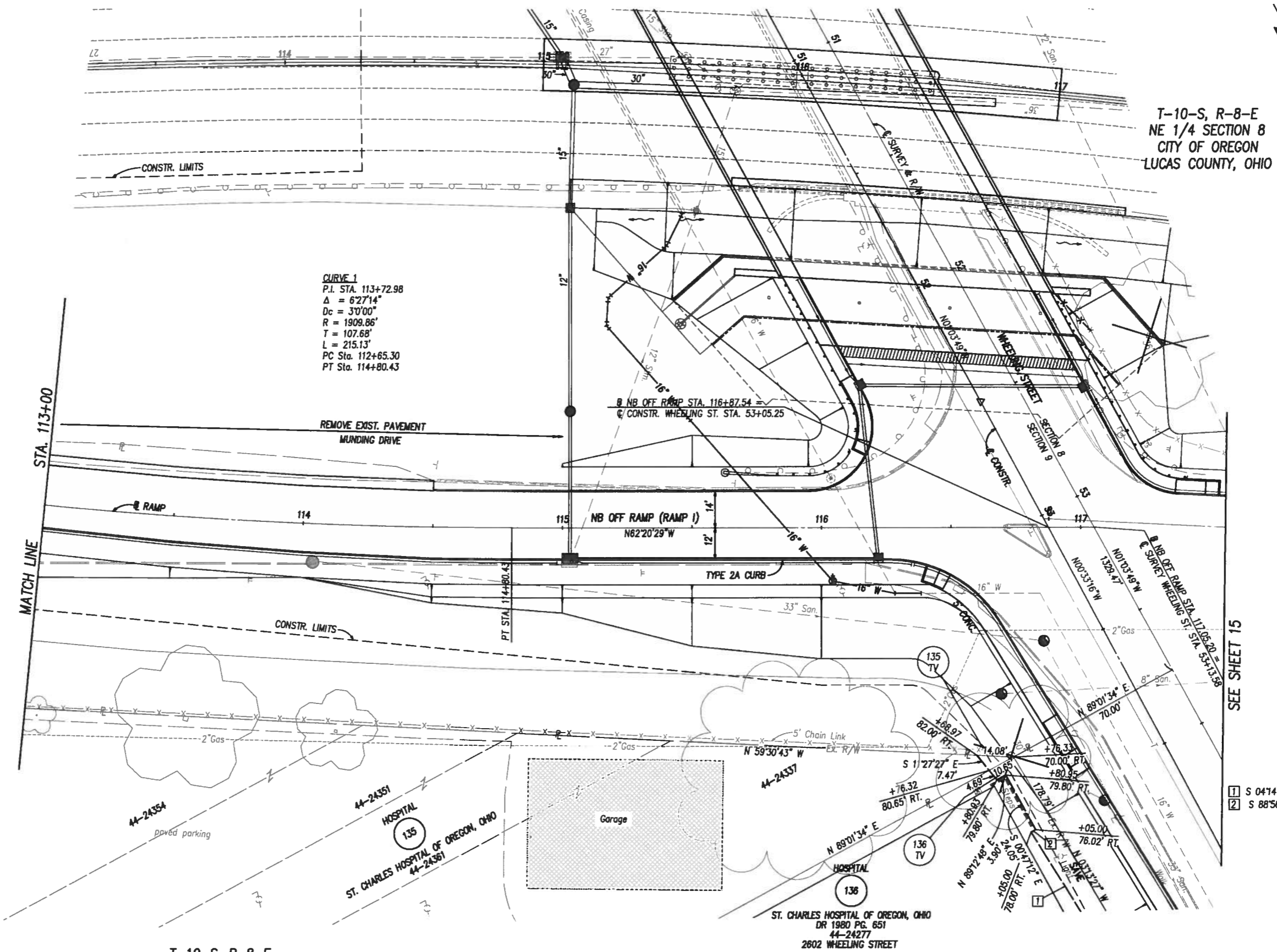
- EXISTING SURVEY CONTROL (PIN, PIPE, RAILROAD SPIKE, PK NAIL, BRASS PLATE)
- 3/4"x30" REBAR WITH LD. CAP SET PRIOR TO CONSTRUCTION

BASIS OF BEARINGS
 ALL BEARINGS SHOWN ON THESE PLANS ARE RELATIVE TO GRID NORTH OF THE OHIO STATE PLANE COORDINATES, SPC OHIO NORTH, NAD 83 (1995 ADJUSTMENT) DATUM, AS ESTABLISHED BY G.P.S. OBSERVATIONS IN APRIL 2002.

REV.	DATE	DESCRIPTION



 FEDERAL PROJECT NO. X-XX
 PD NO. 23995
 RIGHT OF WAY PLAN - NORTH BOUND OFF RAMP (RAMP I)
 STA. 109+00 TO STA. 113+00
 LUC-CR 505-0.28 (WHEELING STREET)
 25/26
 228
 229

M:\0637\DWG\Right of Way\0637RPI 6 (NB OFF RAMP 113-117).DWG, 9/30/2008 11:53:31 AM



T-10-S, R-8-E
NE 1/4 SECTION 8
CITY OF OREGON
LUCAS COUNTY, OHIO

CURVE 1
P.I. STA. 113+72.98
 $\Delta = 62^\circ 27' 14''$
Dc = 30'00"
R = 1909.86'
T = 107.68'
L = 215.13'
PC Sta. 112+65.30
PT Sta. 114+80.43


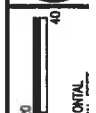
T-10-S, R-8-E
NW 1/4 SECTION 9
CITY OF OREGON
LUCAS COUNTY, OHIO

BASIS OF BEARINGS
ALL BEARINGS SHOWN ON THESE PLANS ARE RELATIVE TO GRID NORTH OF THE OHIO STATE PLANE COORDINATES, SPC OHIO NORTH, NAD 83 (1995 ADJUSTMENT) DATUM, AS ESTABLISHED BY G.P.S. OBSERVATIONS IN APRIL 2002.

- STRUCTURES KEY:**
- - RESIDENTIAL BUILDING
 - - COMMERCIAL BUILDING
 - ▨ - OUT BUILDING

- MONUMENT LEGEND**
- PROPOSED MONUMENT ASSEMBLY
 - ▨ EXISTING MONUMENT ASSEMBLY
 - EXISTING SURVEY CONTROL (PIN, PIPE, RAILROAD SPIKE, PK NAIL, BRASS PLATE)
 - 3/4"x30" REBAR WITH I.D. CAP SET PRIOR TO CONSTRUCTION

REV.	DATE	DESCRIPTION



 FEDERAL PROJECT NO. X-XX
 PD NO. 23995
 RIGHT OF WAY PLAN - NORTH BOUND OFF RAMP (RAMP 1) STA. 113+00 TO STA. 117+00
 LUC-CR 505-0.28 (WHEELING STREET)
 26 / 26
 229
 229