

STATE OF OHIO
DEPARTMENT OF TRANSPORTATION

OTT-2-4.51/12.26

CARROLL TOWNSHIP
OTTAWA COUNTY
RIGHT OF WAY

PROJECT DESCRIPTION
WIDENING SR-2 TO PROVIDE TURN LANES AT TOUSSAINT EAST AND RIDER RD.

GRANTEE: ALL R/W ACQUIRED IN THE NAME OF THE STATE OF OHIO UNLESS SHOWN OTHERWISE ON THE SUMMARY OF ADDITIONAL RIGHT OF WAY SHEET.

1995 SPECIFICATIONS

THE STANDARD 1995 SPECIFICATIONS OF THE STATE OF OHIO, DEPARTMENT OF TRANSPORTATION, INCLUDING CHANGES AND SUPPLEMENTAL SPECIFICATIONS LISTED IN THE PLANS AND PROPOSAL SHALL GOVERN THIS IMPROVEMENT.

CONVENTIONAL SIGNS


- County Line _____
- Township Line _____
- Section Line _____
- Corporation Line _____ or _____
- Fence Line (existing) -x-x- (proposed) -x-x-
- Center Line _____
- Trees (to be removed) (to be removed)
- Utility Poles: Telephone (T), Power (P), Light (L)
- Limited Access (only) LA _____
- Right of Way (only) R/W _____
- Limited Access & Right of Way LA - R/W _____
- Existing Right of Way EX. R/W _____
- Property Line (in existing fence) -x-x-
- Railroad _____
- Guardrail (existing) (proposed)
- Construction Limits CONSTR. LIMITS

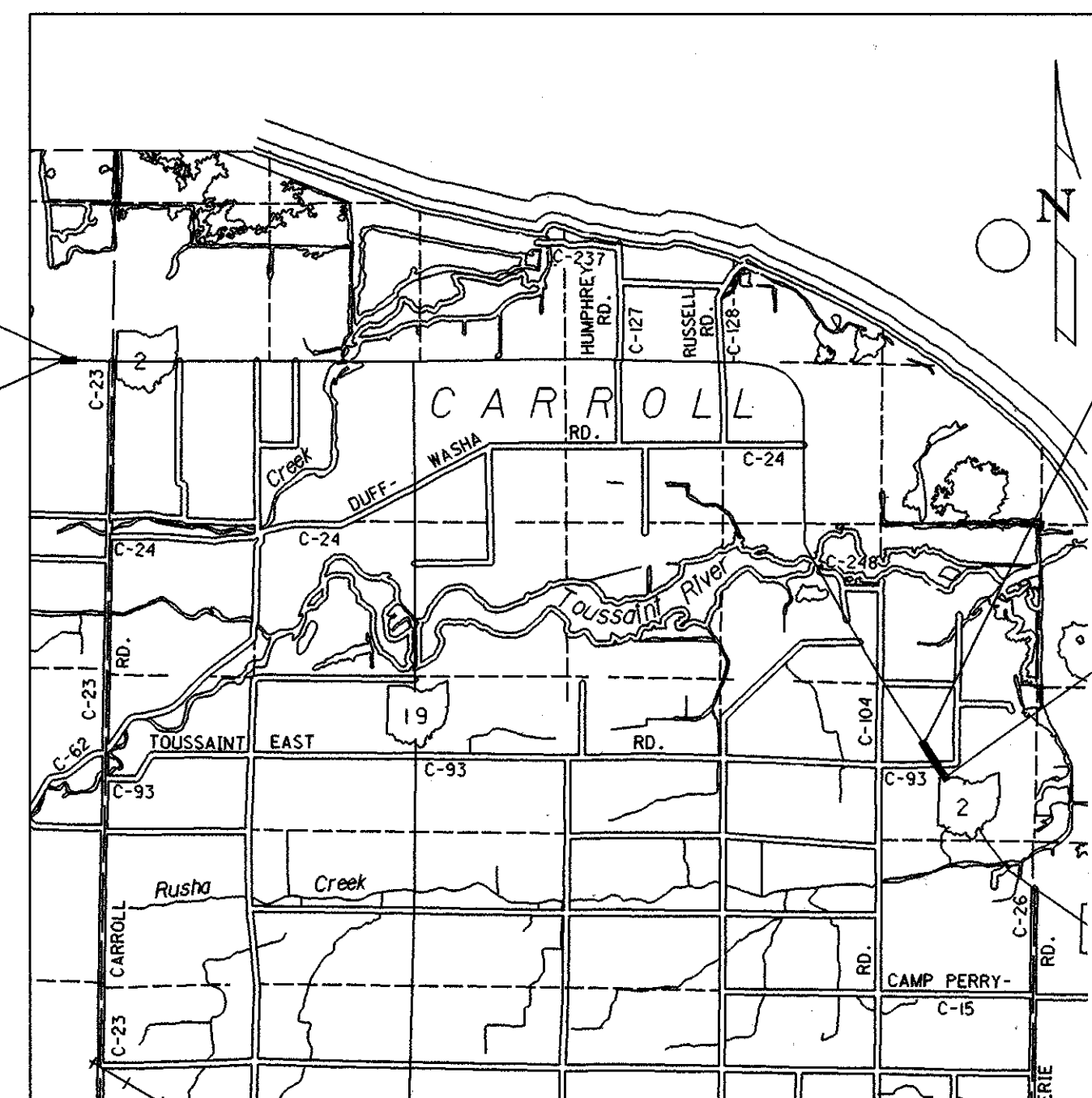
INDEX OF SHEETS

- TITLE SHEET _____
- PROPERTY MAP _____ 1 & 2
- SUMMARY SHEET _____ 3
- DETAIL PLAN SHEETS _____ 4-8

UNDERGROUND UTILITIES
 TWO WORKING DAYS
 BEFORE YOU DIG
 CALL 800-362-2764 (TOLL FREE)
 OHIO UTILITIES PROTECTION SERVICE
 NON-MEMBERS
 MUST BE CALLED DIRECTLY

PLAN PREPARED BY:

OHIO DEPARTMENT OF TRANSPORTATION

 DISTRICT No. 2
 317 E. POE RD.
 BOWLING GREEN, OH. 43402
 1-419-353-8131

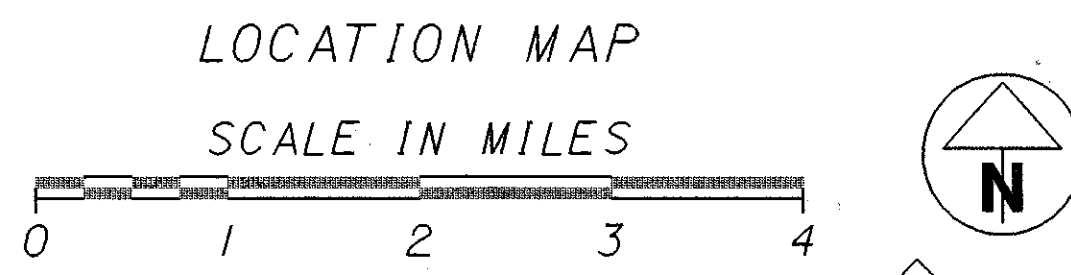


SUSPEND PROJECT 253-64

RESUME PROJECT STA. 642-79

END PROJECT STA. 659-69

BEGIN PROJECT 237-48



PORTION TO BE IMPROVED _____
 STATE & FEDERAL ROUTES _____
 OTHER ROADS _____
 DETOURS _____
 RIGHT-OF-WAY PLANS _____ SCALE VARIOUS

DEPARTMENT OF TRANSPORTATION
 FEDERAL HIGHWAY ADMINISTRATION
 APPROVED: _____

 DIVISION ADMINISTRATOR DATE

APPROVED _____
 DATE _____ ASSISTANT DEPUTY DIRECTOR,
 OFFICE OF REAL ESTATE ADMINISTRATION
 APPROVED _____
 DATE _____ DIRECTOR, DEPARTMENT OF TRANSPORTATION

FEDERAL PROJECT NO.	
PID NO.	15614
STATE JOB NO.	020860
RAILROAD INVOLVEMENT	NONE
OTT-2-4.51/12.26	

TOTAL NUMBER OF :
6 OWNERSHIPS
0 TOTAL TAKES
0 OWNERSHIPS WITH STRUCTURES INVOLVED
0 OWNERSHIPS WITH "P" ITEMS

ALL AREAS IN ACRES

SUMMARY OF ADDITIONAL RIGHT OF WAY

PARCEL NO.	OWNER	SHEET NO.	OWNERS RECORD		AUDITOR'S PARCEL	RECORD AREA(AC.)	TOTAL P.R.O.	GROSS TAKE	P.R.O. IN TAKE	NET TAKE	STRUC-TURE	NET RESIDUE		TYPE FUND	REMARKS AND PERSONALTY	AS ACQUIRED	
			BOOK	PAGE								LEFT	RIGHT			BOOK	PAGE
1	ROBERT L. & CAROLYN M. WITT	5	284	635	008-09185-12378-000	3.445	0.434	0.200	0.144	0.056			2.955	STATE			
2	CLARENCE W. & GERALDINE M. BALDUF	5 & 6	320 284 284 160	261 802 806 319	008-09297-12399-000	0.884	0.359	0.301	0.166	0.135			0.390				
3	KENT D. FLORO	5 & 6	289	451	008-19415-27309-AGR 008-19415-27309-000	49.164	2.647	0.597	0.358	0.239		46.278					
4	RICHARD E. & VEDA V. JACOBS	6, 7 & 8	246 283	256 641	008-06608-12328-000	42.71	1.041	0.938	0.594	0.344		41.325					
5	FLORENCE C. MILLER	6, 7 & 8	241 259	777 536	008-06918-12333-000	53.98	1.584	1.061	0.661	0.400		51.996					
6WA	STATE OF OHIO	4	172	130	004-09141-25914-000	7.58		0.088		0.088		7.58	STATE	ENTRANCE WIDENING			

FEDERAL PROJECT NO.

PID NO. 15614

STATE JOB NO. 020860

SUMMARY OF ADDITIONAL RIGHT OF WAY

OTT-2-4.51/12.26

3/8

49
54

REV.	DATE	DESCRIPTION

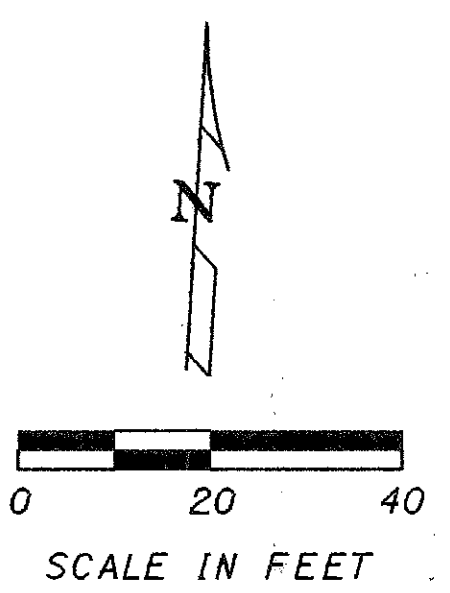
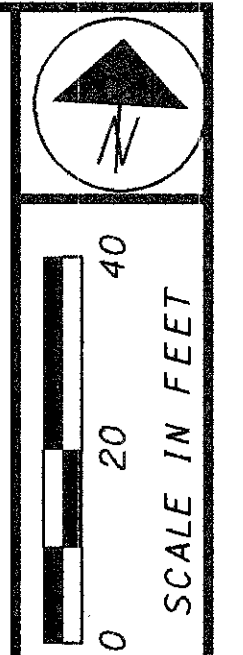
OTTAWA COUNTY
CARROLL TOWNSHIP
NW 1/4 SECTION 13
T-7-N R-15-E

KENT D. FLORO
RECORD AREA 49.164 AC.

CLARENCE W. & GERALDINE M. BALDUF
RECORD AREA 0.884 AC.

FLORENCE C. MILLER
RECORD AREA 55.715 AC.

OTTAWA COUNTY
CARROLL TOWNSHIP
SW 1/4 SECTION 13
T-7-N R-15-E



PID NO.
15614

STATE JOB NO.
020860

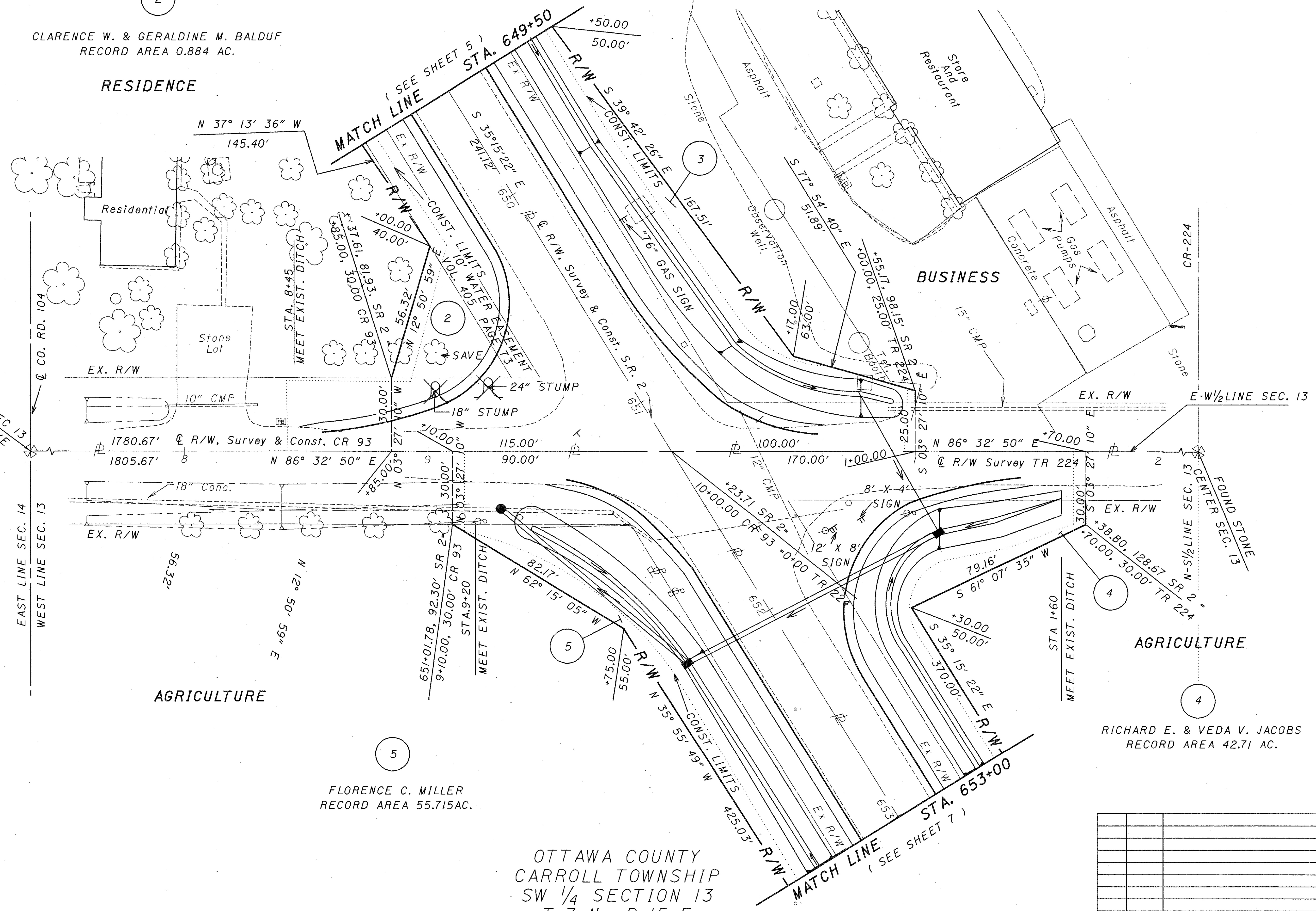
RIGHT OF WAY PLAN
STA. 649+50 TO STA. 653+00

OTT-2-4.51/12.26

6/8

51/54

REV. DATE	DESCRIPTION



RESIDENCE

BUSINESS

AGRICULTURE

AGRICULTURE

