

LOCATION PLAN

OHIO DEPARTMENT OF HIGHWAYS

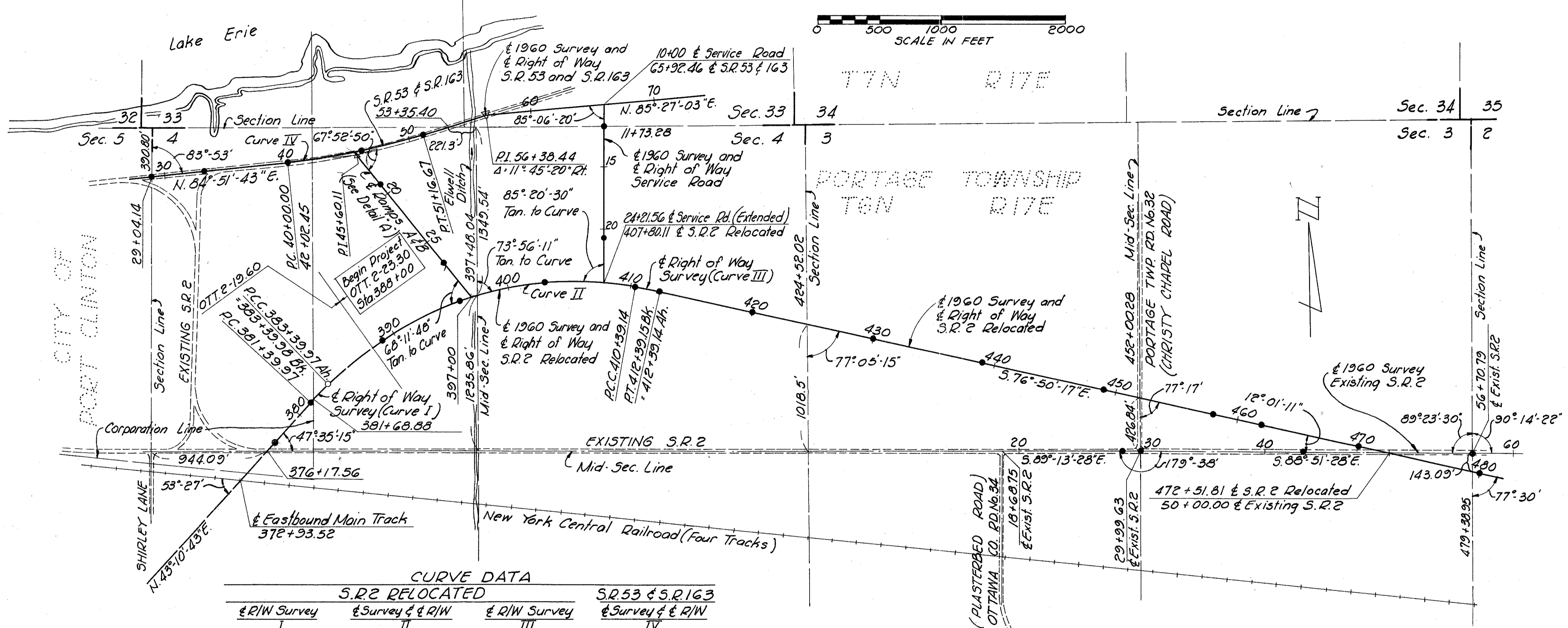
STATE ROUTE OTT. 2-SEC. 23.30

CITY OF PORT CLINTON PORTAGE & DANBURY TOWNSHIPS OTTAWA COUNTY

FED. RD. DIVISION	STATE	PROJECT	TYPE FUNDS
2	OHIO		

LIMITED ACCESS
Sheet 1 of 2

This improvement has been declared a limited access highway by action of the Director of Highways and recorded in Volume 45, Page 88 of the Director's Journal.

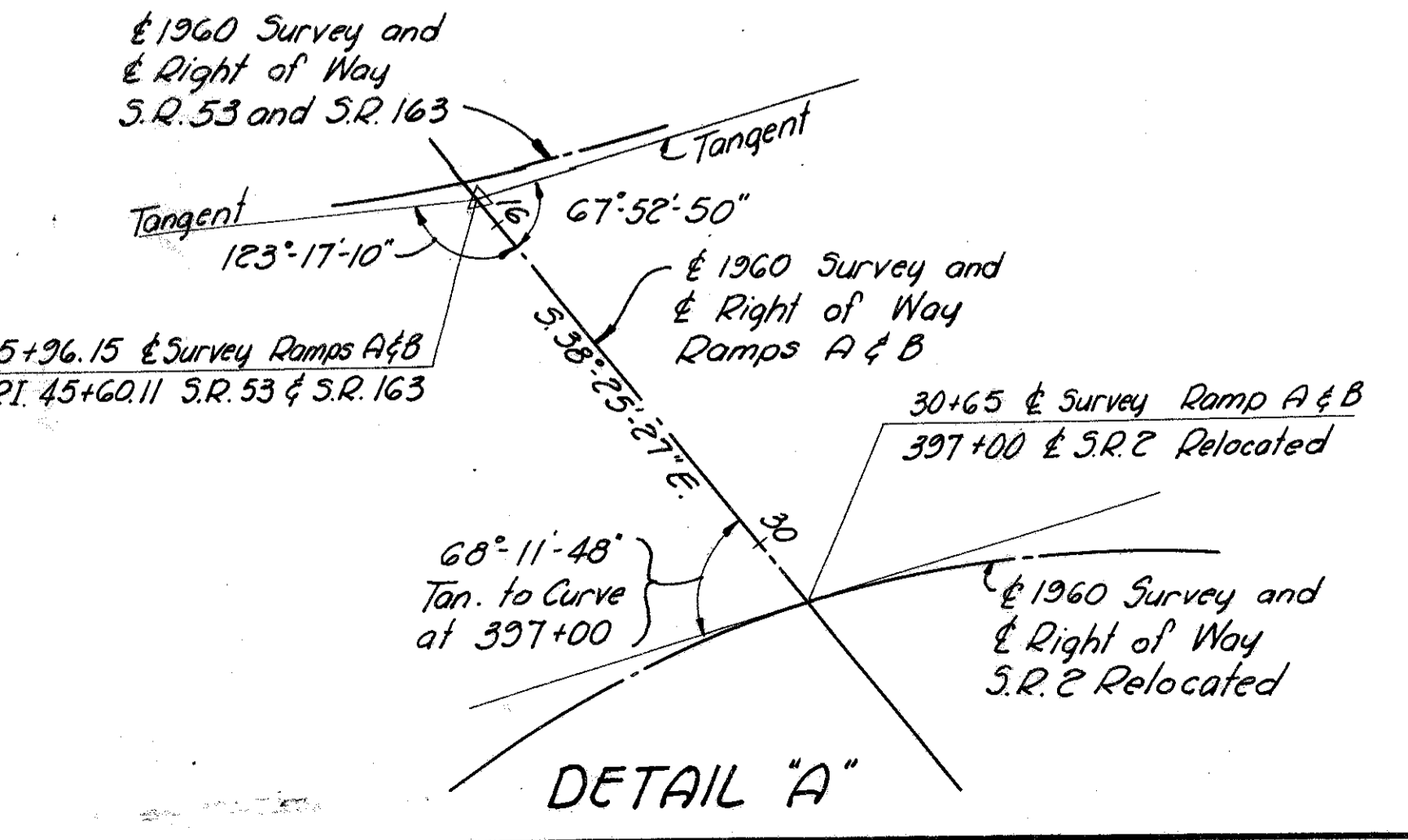
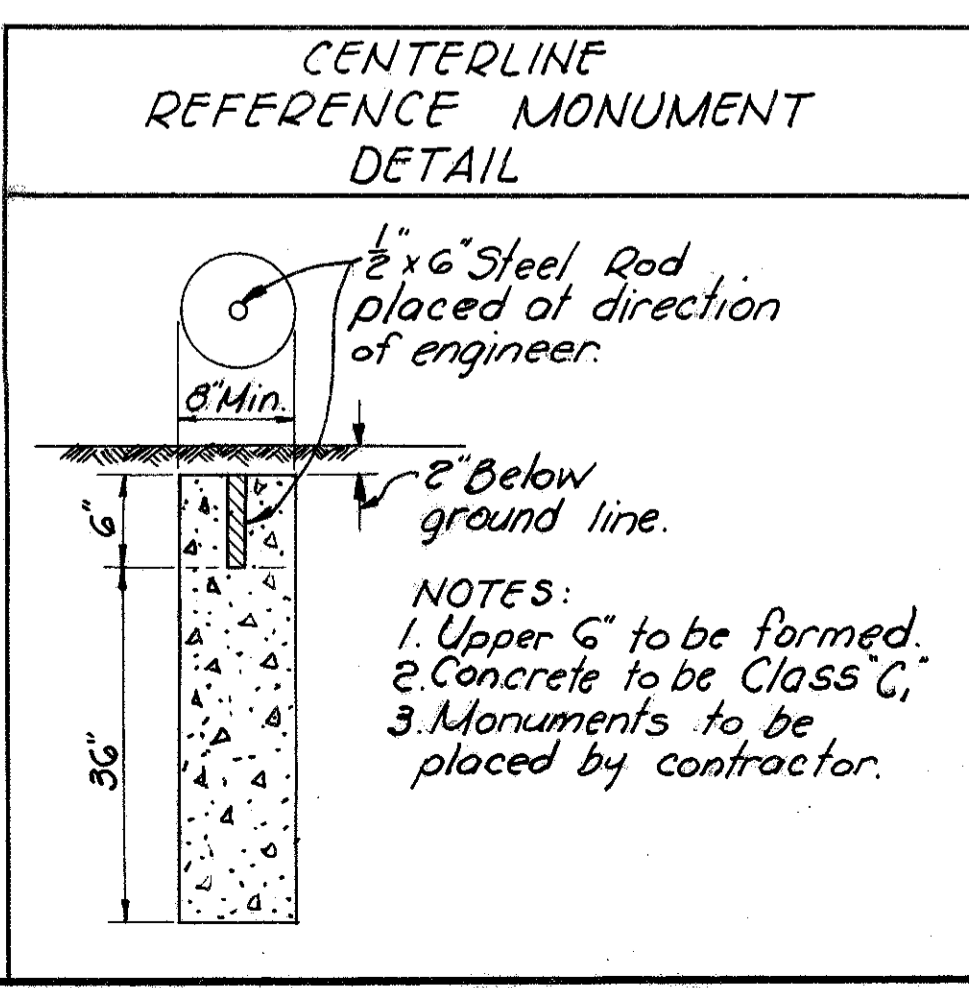


CURVE DATA

S.R. 2 RELOCATED		S.R. 53 & S.R. 163	
I	II	III	IV
PC: 381+39.97	P.C.C.: 383+39.97 A/B	P.C.C.: 410+39.14	P.I.: 45+60.11
Δ: 3°00' Rt.	Δ: 53°59' Pt.	Δ: 3°00' Lt.	Δ: 11°10' Lt.
R: 3819.99'	R: 2°00'	R: 3819.99'	D: 1°00'
T: 100.03'	R: 2864.79'	T: 100.03'	R: 5729.58'
L: 200.01'	T: 1459.16'	L: 200.01'	T: 560.11'
	L: 2699.17'		L: 1116.67'

CENTERLINE MONUMENTS TO BE SET AS PART OF THIS CONTRACT

Centerline Reference Monuments	Monument Assemblies
<u>S.R. 2 Relocated on E Survey</u>	<u>S.R. 53 & S.R. 163 on E Survey</u>
P.O.C. Sta. 389+00	P.O.T. Sta. 33+19.00
P.O.C. Sta. 396+00	P.C. Sta. 40+00
P.O.C. Sta. 403+00	P.O.C. Sta. 46+00
P.C.C. Sta. 410+39.14	P.T. Sta. 51+16.67
P.T. Sta. 412+39.14 Ahead	P.O.T. Sta. 29+04.14
P.O.T. Sta. 420+00	Existing S.R. 2 on E Survey
P.O.T. Sta. 430+00	P.O.T. Sta. 28+43.36
P.O.T. Sta. 439+00	P.I. Sta. 29+99.63
P.O.T. Sta. 449+00	
P.O.T. Sta. 458+00	<u>Ramps A&B on E Survey</u>
P.O.T. Sta. 462+00	P.O.T. Sta. 19+00
P.O.T. Sta. 470+00	P.O.T. Sta. 27+00
P.O.T. Sta. 480+00	
P.O.T. Sta. 377+00	<u>Service Road on E Survey</u>
P.C. Sta. 381+39.97	P.O.T. Sta. 11+73.28
Existing S.R. 2 on E Survey	P.C. Sta. 20+69.64
P.O.T. Sta. 43+00	
P.I. Sta. 56+70.79	



TOTAL REQUIRED (Sheets 1 & 2)
Reference Monuments (as per plan) - 28
Monument Assembly (Standard Const. Dwg. RI-1) - 19

I hereby certify this plat to be a true delineation of a survey made by Sanzenbacher, Miller & Brigham of Toledo, Ohio.
Date: April 17, 1962 Signed: *Frederick Miller*
Registered Surveyor No. 1892

Approved
Signed: *George W. Fisher* Date: May 3, 1962
Division Deputy Director
Professional Engineer No. 142

RECEIVED JULY 30 AT
RECORDED AUG 2, 1962
PLAT BOOK 12 PAGE 33
FEE \$4.00

SIGNED: *Jean L. Williams*
OTTAWA COUNTY RECORDER

LOCATION PLAN

OHIO DEPARTMENT OF HIGHWAYS

STATE ROUTE OTT. 2-SEC. 23.30

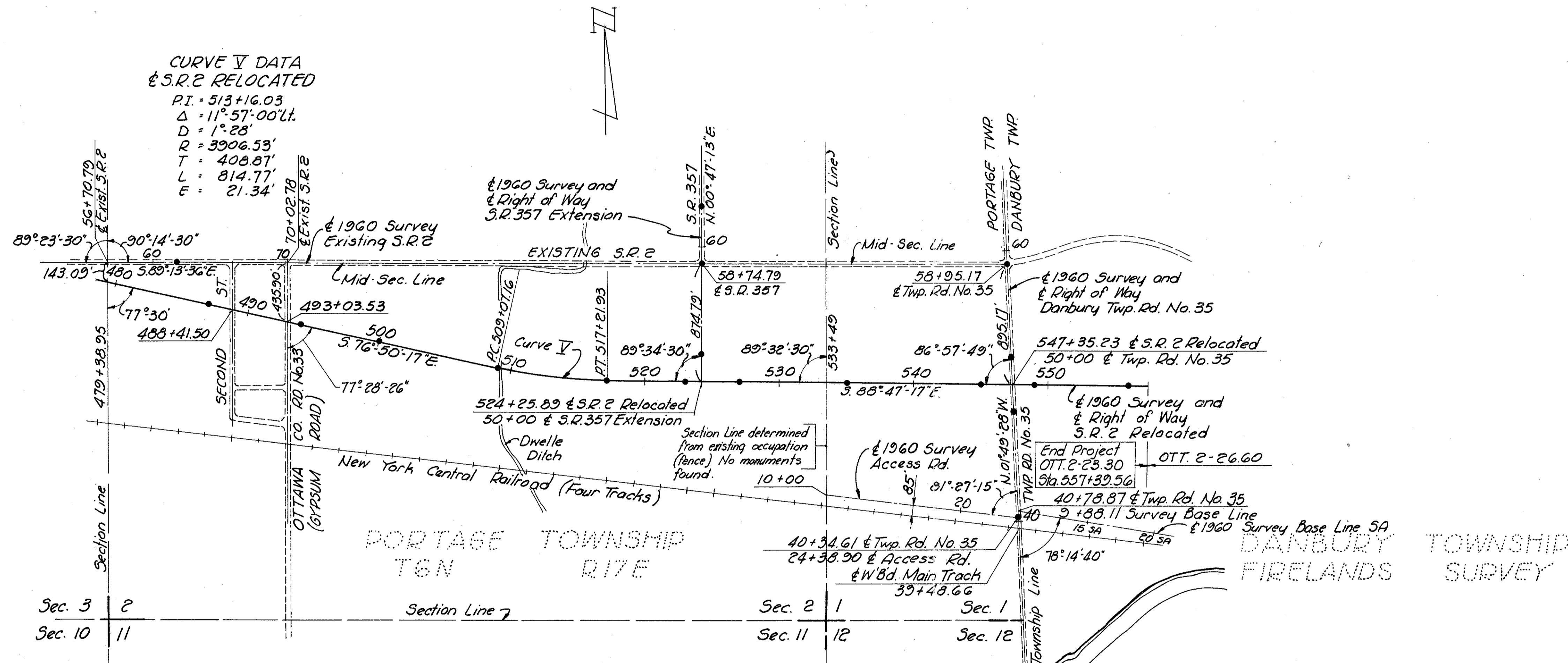
CITY OF PORT CLINTON PORTAGE & DANBURY TOWNSHIPS OTTAWA COUNTY

FED. RD. DIVISION	STATE	PROJECT	TYPE FUNDS
2	OHIO		

LIMITED ACCESS
Sheet 2 of 2

Packet 3
Folder 3

This improvement has been declared a limited access highway by action of the Director of Highways and recorded in Volume 45, Page 88 of the Director's Journal.



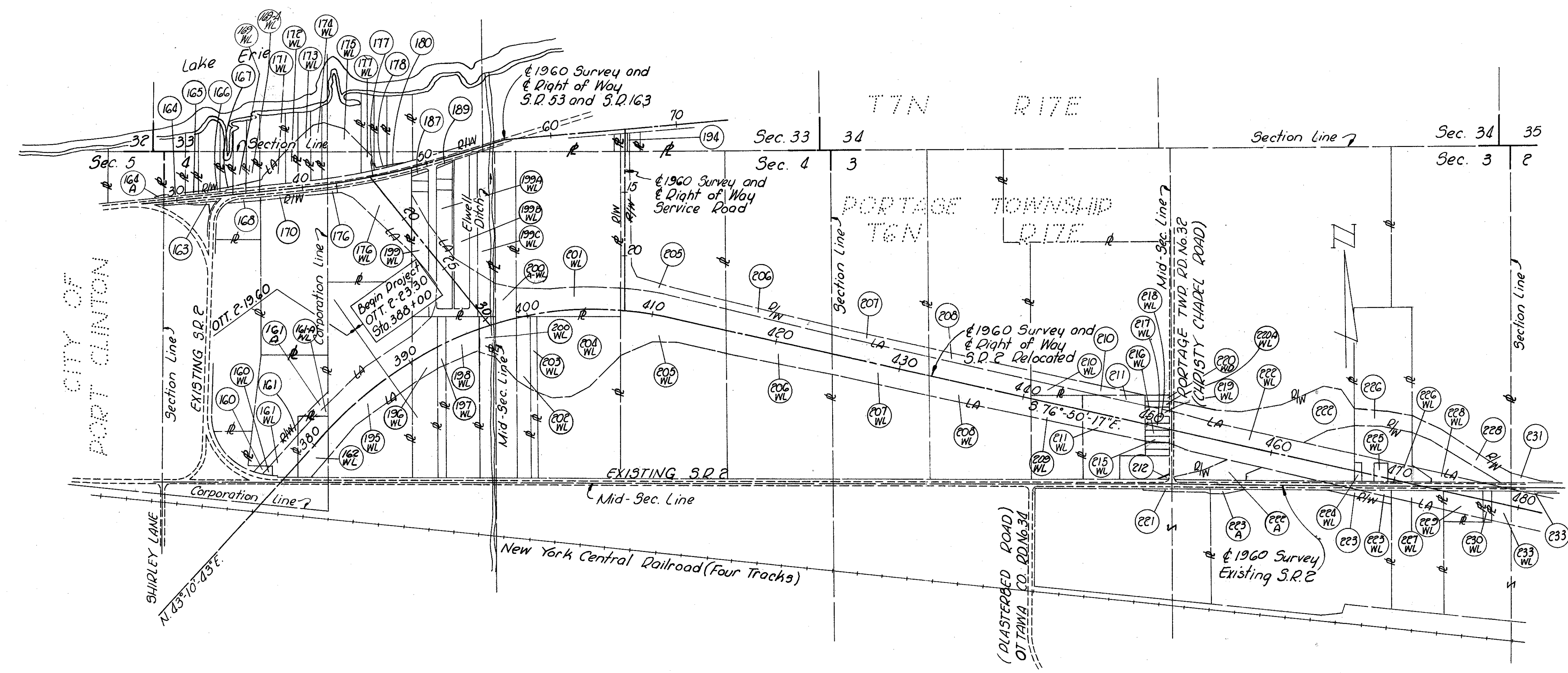
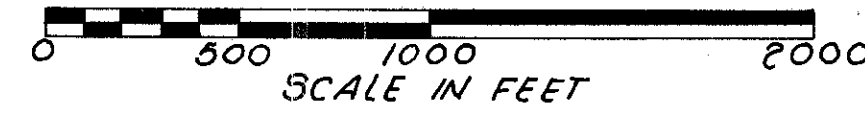
**CURVE V DATA
& S.R. 2 RELOCATED**
 P.I. = 513+16.03
 $\Delta = 11^\circ 57' 00''$
 $D = 1^\circ 28'$
 $R = 3906.53'$
 $T = 408.87'$
 $L = 814.77'$
 $E = 21.34'$

CENTERLINE MONUMENTS TO BE SET AS PART OF THIS CONTRACT	
Centerline Reference Monuments	Monument Assemblies
<u>S.R. 2 Relocated on Survey</u>	<u>Existing S.R. 2 on Survey</u>
P.O.T. Sta. 487+00	P.O.T. Sta. 61+50.04
P.O.T. Sta. 494+00	
P.O.T. Sta. 500+00	
P.C. Sta. 509+07.16	<u>S.R. 357 on Survey</u>
P.T. Sta. 517+21.93	P.O.T. Sta. 52+00
P.O.T. Sta. 523+00	P.O.T. Sta. 58+74.79
P.O.T. Sta. 527+00	P.O.T. Sta. 63+00
P.O.T. Sta. 535+00	
P.O.T. Sta. 545+00	<u>Danbury Twp. Rd. No. 35 on Survey</u>
P.O.T. Sta. 549+00	P.O.T. Sta. 40+34.61
P.O.T. Sta. 556+00	P.O.T. Sta. 48+00
	P.O.T. Sta. 52+00
	P.O.T. Sta. 58+95.17

FED. RD. DIVISION	STATE	PROJECT	TYPE FUNDS
2	OHIO		

201
220

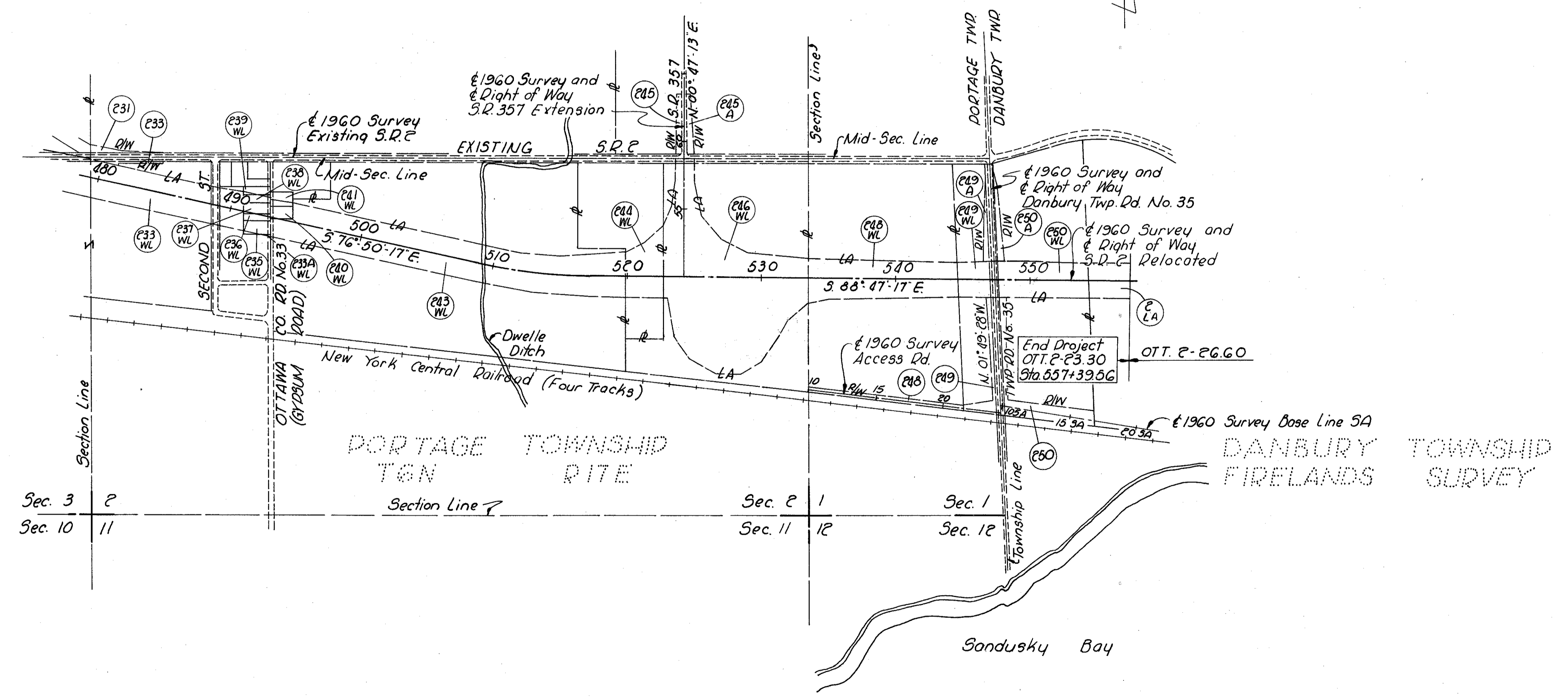

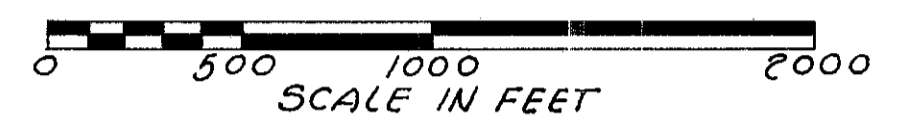
OTT. 2-23.30



FED. RD. DIVISION	STATE	PROJECT	TYPE FUNDS
2	OHIO		

202
220

OTT. P-23.30



Sec. 3 2
Sec. 10 11

Sec. 2 1
Sec. 11 12

Sec. 1
Sec. 12

SUMMARY OF ADDITIONAL RIGHT OF WAY REQUIRED (1 of 2)

PARCEL NO.	OWNER	DEED RECORD		DEED AREA (ACRES)	TO BE ACQUIRED		RESIDUE (ACRES)		SHEET NO.	REMARKS
		BOOK	PAGE		LAND(AC)	BLDGS.	LEFT	RIGHT		
160	Hattie T. Wierzba	146	148	1.5	0.11	Yes			3	
160 WL	"				0.10	Yes	1.3		3	
161	Walter L. & Ruth M. Meier	157	81	10.0	0.54	Yes			3	
161 A	"				0.31				3	
161 WL	"				1.09	Yes			3	
161A-WL	"				0.13		7.8		3	
162 WL	Julia Krawczyk	157	461	26	2.58	Yes	0	0	3	Calculated Deed Area = 2.74 Ac.
163	Loyal Order of Moose Lodge No. 1610	123	201	1.08	0.11			1.0	6	
164	Alexander & Sarah Jane Borne	157	578	2.64	0.12		2.4		6	
164 A	Ohio Edison Company	89	348	5.9	0.03		5.8		6	
165	Rose Pasco	146	199	1.32	0.06		1.2		6	
166	Amos J. & Anna M. Jump	168	199, 201	2.29	0.11		2.0		6	
167	Andrew & Vernita Dorko	149	158	1.38	0.06		1.2		6	
168	Andrew Dorko, et al	117	507	2.28	0.15			2.1	6	
169	"	219	549	1.33	0.02				6	
169-WL	"				0.07				6	
169A-WL	Lester Belan	219	547	1.47	0.11				6	
170	R.D. Carnes	106	70	15.33	0.25			15.1	6	
171 WL	Emil Kozlok, et al	165	389	3.53	0.75	Yes	(L) 2.6		6	
172 WL	Frank Kozlok	165	544	1.28	0.71	Yes	(L) 0.5		6	
173 WL	Sam Rosiar	165	542	1.28	0.90		(L) 0.3		6	
174 WL	Earl & Grace Edna Boyle	202	406	1.07	0.86		(L) 0.1		6	
175 WL	George W. & Anna H. Kolbe	130	245	3.34	2.38		(L) 0.6		6	
176	Jonine C. Jenkins	119	528	12.16	0.05				5	
176 WL	"				4.15			7.9	5	
177	Luther R. & Emma Gowitzka	203	692	1.60	0.02				6	
177 WL	"				0.27		1.2		6	
178	Robert & Mattie H. Temple	202	70	0.72	0.02		0.6		6	
178 WA	"								6	
180	Curtis C. & Inez M. Steffens	177	49	3.17	0.008		3.0		6	
180 WA	"	213	467						6	
187	Fred & Marjorie Gottschalk	182	409	0.27	0.09	Yes		0.18	5	
189	Anthony & Lois Ceccoli	185	139	0.36	0.034			0.33	6	
194	Dorothy M. Barker	157	101	0.34	0.04		0.3		17	
195 WL	George J. & Elizabeth Emma Adams	117	47	25.55	6.01		12.1	7.4	3, 4	
196 WL	Milton & Thelma Hersberger	168	565	5.88	1.84		(L) 0.3	3.7	4	
197 WL	Joseph & Julia Pepas	136	522	1.96	0.59			1.4	4	
198 WL	Gail W. Clemens	136	515	7.84	1.94			5.9	4	
198 X	"				0.19				4	

Total No. of Owners _____

PARCEL NO.	OWNER	DEED RECORD		DEED AREA (ACRES)	TO BE ACQUIRED		RESIDUE (ACRES)		SHEET NO.	REMARKS
		BOOK	PAGE		LAND(AC)	BLDGS.	LEFT	RIGHT		
199 WL	Inez Duffy Steffens	148	271	12.60	1.24				5	See Parcel 201 WL
199A-WL	"				1.42				4, 5	
199B-WL	"				0.99				4, 5	
199C-WL	"				0.94		6.8	(L) 12	4, 5	
199 X	"				0.46				4, 5	
200A-WL	Laura A. Clemens, L.E., Et AL.	120 136 Misc. 9	425 517 441	10.00	2.49		(L) 4.1	3.4	4	
201 WL	Inez Duffy Steffens	148	271	22.5	4.25		18.25		4, 7	See Parcels 199 WL, et al
202 WL	Audrey M. Sztuk	161	419	3.25	1.25			2.0	4, 7	
203 WL	Cleo Hensley & Sharon Elias	208	449	1.63	0.68			0.95	4, 7	
204 WL	Henry J. & Dorothy R. Myers	129	429	19.71	8.52			11.2	7	
205	Delores B. Gill	201	115	48.56	3.22	Yes			7, 8, 17	See Parcel 209 WL and 220 WD
205 WL	"				7.40		19.0	19.0	7, 8	
206	Lydia Pelo	101	225	49	1.28				8	
206 WL	"				6.36		24.0	17.4	8	
207	William P. Gill	166	484	45.19	1.17				8	
207 WL	"				5.51		25.2	13.3	8	
208	Samuel Vincent & Doris W. Gill	166	482	44.51	1.24				8	
208 WL	"				5.63		27.0	10.6	8	
209 WL	Delores Gill	201	115	6.27	1.84			4.4	8	See Parcel 205 and 220 WD
210	Vida Morgan	198	130	12.60	1.19				8, 9	
210 WL	"				0.94		10.5		8, 9	
210 S	"				0.04				8, 9	
211	Simon & Carmel Araguiz	201 209	119	5.45	0.19				9	See Parcel 220-AWL
211 WL	"				3.17		(L) 2.1		8, 9	
212	Trustees of Portage Township	91 149	424 573	1.9	0.04			1.8	9	
215 WL	Felix Polanco	209	62	0.21	0.21	Yes	0	0	9	
216 WL	Elbert & Martha A. Taylor	201	113	0.21	0.21	Yes	0	0	9	
217 WL	Jose Rodriguez	205	516	0.21	0.21	Yes	0	0	9	
218 WL	Manuel Rodriguez	203	709	0.21	0.21	Yes	0	0	9	
219 WL	Meliton Garza, et al	209	331	0.32	0.32	Yes	0	0	9	
220 WD	Norval D. & Delores B. Gill	201	115	0.21	0.21	Yes	0	0	9	See Parcels 205, 209
220 AWL	Simon & Carmel Araguiz	209	119	0.21	0.21		0	0	9	See Parcel 211
200 WL	LAURA A. CLEMENS, L. E. THE COLONIAL BANK & TRUST CO. ADM. C.T.A.	136	517	3.67	0.90			2.77	4	
200 X	"				0.35				4	
200 TS	"				-				4	

SUMMARY OF ADDITIONAL RIGHT OF WAY REQUIRED (2 of 2)

Total No. of Owners

PARCEL NO.	OWNER	DEED RECORD		DEED AREA (ACRES)	TO BE ACQUIRED		RESIDUE (ACRES)		SHEET NO.	REMARKS
		BOOK	PAGE		LAND (AC)	BLDGs.	LEFT	RIGHT		
221	Celotex Corporation	115 153	340 310	31.5	0.23			30.9	9	
222	Donna M. Banting	56 104	230, 344 361	88.38	6.72				9, 10	
222-A	"	146	164		1.50	Yes			9	
222 WL	"				8.67	Yes	(L) 1.1 67.2	2.5	9, 10	
222 S	"				0.12				9	
a 223	United States Gypsum Company	117	361	31.50	0.51				10	See Parcels 231, 233 & 243
a 223 A	"				0.15				9, 10	
223 WL	"				0.16			30.1	10	
224 WL	John H. Chylystum, Jr.	157	167	0.20	0.21	Yes	0	0	10	Calculated Deed Area = 0.25 Ac.±
225 WL	Bernice L. & Robert Sanger	208	150	0.36	0.36	Yes	0	0	10	
226	Nicholas Catri	131 143	5 435	11.92	1.30	Yes			10	
226 WL	"	145	405		1.54	Yes	8.8		10	
227 WL	"	131	5	9	0.25	Yes		7.8	10	
228	Henry A. Miller	156	390	50.94	2.29				10, 11	
228 WL	"				0.60	Yes	47.6		10, 11	
b 229 WL	Charles & Myrtle Sibrel	147 167	570 323	1.96	1.25	Yes		(L) 0.5	10, 11	
230 WL	Enos & Ellen Rarden	195 198	520 139	0.44	0.35			(L) 0.04	11	
231	United States Gypsum Company	94	365	79.91	0.35		79.2		11	See Parcels 223, 233 & 243
233	United States Gypsum Company	94	365	42	0.11				11	See Parcels 223, 231 & 243
b 233 WL	"				8.01	Yes			11, 12	
233A WL	"	134	303		0.013		(L) 0.1 1.8	31.5	12	
235 WL	Herman & Rose Monak	167	219	0.46	0.41	Yes	0	0	12	
236 WL	William F. Gardner	87	200	0.23	0.21	Yes	0	0	12	
237 WL	George F. Sibrel	204	59	0.37	0.33	Yes	0	0	12	
238 WL	John N. & Cora L. Dusini	158	347	0.28	0.25	Yes	0	0	12	
239 WL	Ben Bahnsen	71	156	0.28	0.02	Yes	0.26		12	
240 WL	Harmon W. & Helen M. Tusten	142	104	0.35	0.28	Yes	0	0	12	Calculated Deed Area = 0.32 Ac.±
241 WL	William C. & Madelyn E. Richei	187	317	0.38	0.15		0.20		12	
b 243 WL	United States Gypsum Company	91 32	350 365	70.88	16.94	Yes	23.3	30.6	12	See Parcels 223, 231 & 233
244 WL	Edward Kirk	107	415	13.50	2.69		8.8	2.0	12-14	
245	William K. & Geraldine Rhode	124 125	160 597	53.5	0.38				14	
245 A	"				0.40		26.4	25.8	14	
246 WL	Wilson A. & Edward B. Kirk	142	560	66.8	21.75		13.3	31.7	13, 14	
247 S-1	New York Central Railroad Company				0.027				16	
247 S-2	"				0.020				16	

PARCEL NO.	OWNER	DEED RECORD		DEED AREA (ACRES)	TO BE ACQUIRED		RESIDUE (ACRES)		SHEET NO.	REMARKS
		BOOK	PAGE		LAND (AC)	BLDGs.	LEFT	RIGHT		
248	Casimir J. & Helen M. Jadwisiak	177	416	42.46	1.60				16	
248 WL	"				7.12		19.2	16.1	13-15	
249	Alma Elizabeth Legget	181	198	16.3	0.99				16	
249 A	"				0.43	Yes			16	
249 WL	"				1.46		4.0	8.2	15	
249 T-1	"				0.77				16	
249 T-2	"				0.53				16	
250	Cora C. Fillingier	99	44	32.6	2.18				16, 17	
250 A	"				0.38	Yes			16	
250 WL	"				4.03				15	
250 WA	"						13.1	11.7	16	
a 223	U.S. Gypsum Company	272	141	0.51						V272, Pg 141 Quit CLAIM
a 223 A	"			0.15						Deed to State of Ohio
b 229 WL	"									V272, Pg 141, Quit Claims underground air passage channel
b 233 WL	"									V272, Pg 141, Quit Claims underground railroad crossings & releases grantor from its obligation of lateral & vertical support.
b 243 WL	"									

FED. RD. DIVISION	STATE	PROJECT	TYPE FUNDS
2	OHIO		

205
220

OTT. 2-23.30
R/W PLAN
LIMITED ACCESS

3
18

CITY OF PORT CLINTON OTTAWA CO.
T.G.N. RITE.

CURVE DATA - E of R/W SURVEY
Δ = 3°00'21"

PC = 381+39.97
 PI = 382+40.00
 P.T. = 383+39.97 (Back)
 = 383+39.97 (Ahead)
 R = 3819.99'
 T = 100.03'
 L = 200.01'
 E = 1.31'

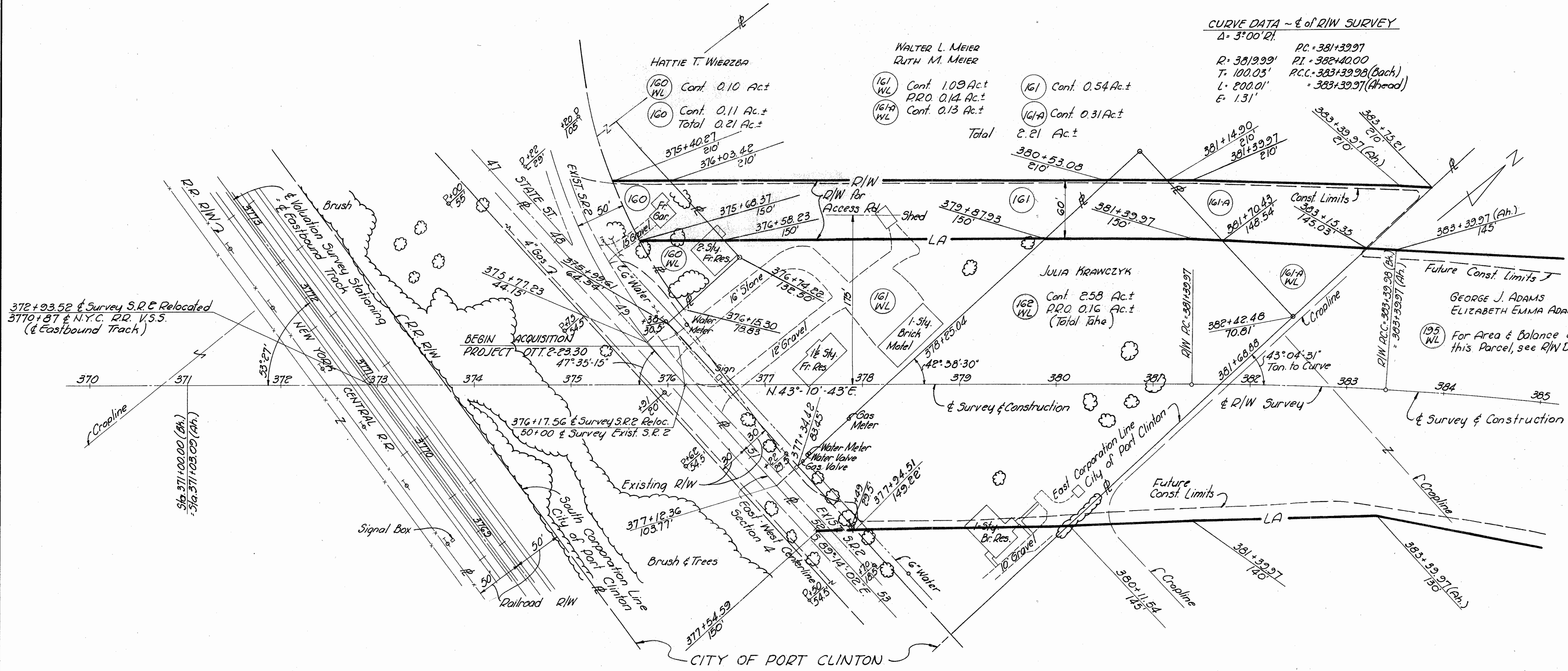
HATTIE T. WIERZBA

160 WL Cont. 0.10 Ac.±
 160 Cont. 0.11 Ac.±
 Total 0.21 Ac.±

WALTER L. MEIER
RUTH M. MEIER

161 WL Cont. 1.09 Ac.±
 P.R.O. 0.14 Ac.±
 161A WL Cont. 0.13 Ac.±

161 Cont. 0.54 Ac.±
 161A Cont. 0.31 Ac.±
 Total 2.21 Ac.±



PORTAGE TWP. OTTAWA CO.
SEC. 4 T.G.N. RITE.

PORTAGE TWP. OTTAWA CO.
SEC. 4 T.G.N. RITE.

April 16, 1962

REVISED EX R/W ON PARCEL 161 WL 6-5-63

R/W 370+00 to 385+00

FED. DIVISION	STATE	PROJECT	TYPE FUNDS
2	OHIO		

206
220

4
18

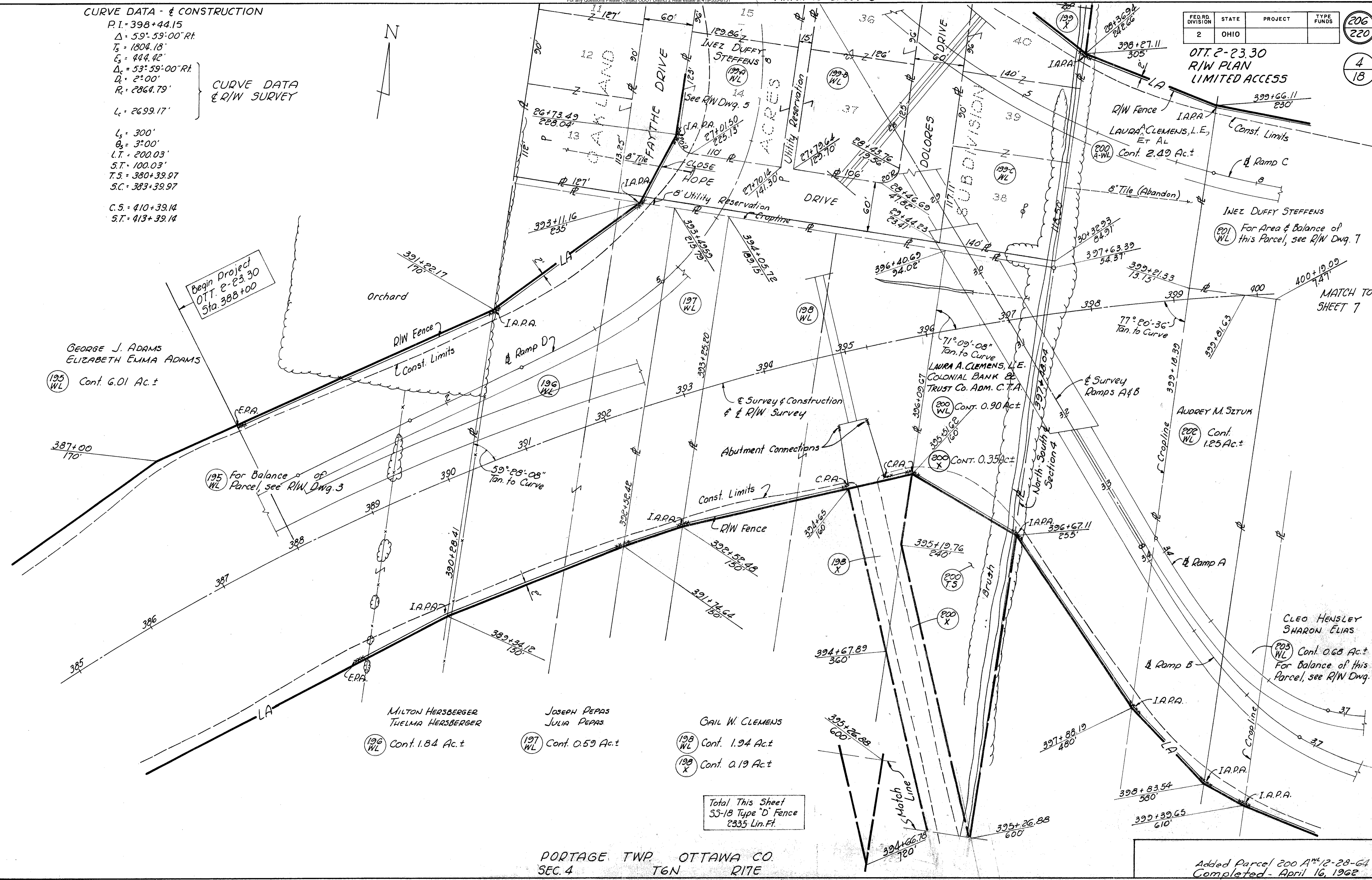
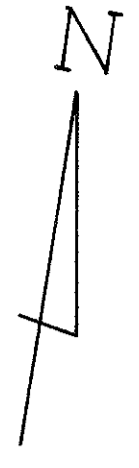
CURVE DATA - & CONSTRUCTION

P.I. = 398+44.15
 $\Delta = 59^{\circ}59'00''$ RT
 $T_s = 1804.18'$
 $E_s = 444.42'$
 $\Delta_c = 53^{\circ}59'00''$ RT
 $D_c = 2^{\circ}00'$
 $R_c = 2864.79'$
 $L_c = 2699.17'$

$L_s = 300'$
 $\theta_s = 3^{\circ}00'$
 $L.T. = 200.03'$
 $S.T. = 100.03'$
 $T.S. = 380+39.97$
 $S.C. = 383+39.97$

C.S. = 410+39.14
 $S.T. = 413+39.14$

CURVE DATA & R/W SURVEY



Begin Project
OTT. 2-23.30
Sta. 388+00

GEORGE J. ADAMS
ELIZABETH EMMA ADAMS
195 WL Cont. 6.01 Ac.±

195 WL For Balance of Parcel, see R/W Dwg. 3

MILTON HERSBERGER
THELMA HERSBERGER
196 WL Cont. 1.84 Ac.±

JOSEPH PEPAS
JULIA PEPAS
197 WL Cont. 0.59 Ac.±

GAIL W. CLEMENS
198 WL Cont. 1.94 Ac.±

198 X Cont. 0.19 Ac.±

Total This Sheet
55-18 Type "D" Fence
2335 Lin. Ft.

PORTAGE TWP OTTAWA CO.
SEC. 4 T6N R1E

OTT. 2-23.30
R/W PLAN
LIMITED ACCESS

LAURA A. CLEMENS, L.E.
ET AL
200 A-WL Cont. 2.49 Ac.±

INEZ DUFFY STEFFENS
201 WL For Area & Balance of this Parcel, see R/W Dwg. 7

LAURA A. CLEMENS, L.E.
COLONIAL BANK & TRUST CO. ADM. C.T.A.
200 WL Cont. 0.90 Ac.±

200 X Cont. 0.35 Ac.±

AUDREY M. SZUK
202 WL Cont. 1.25 Ac.±

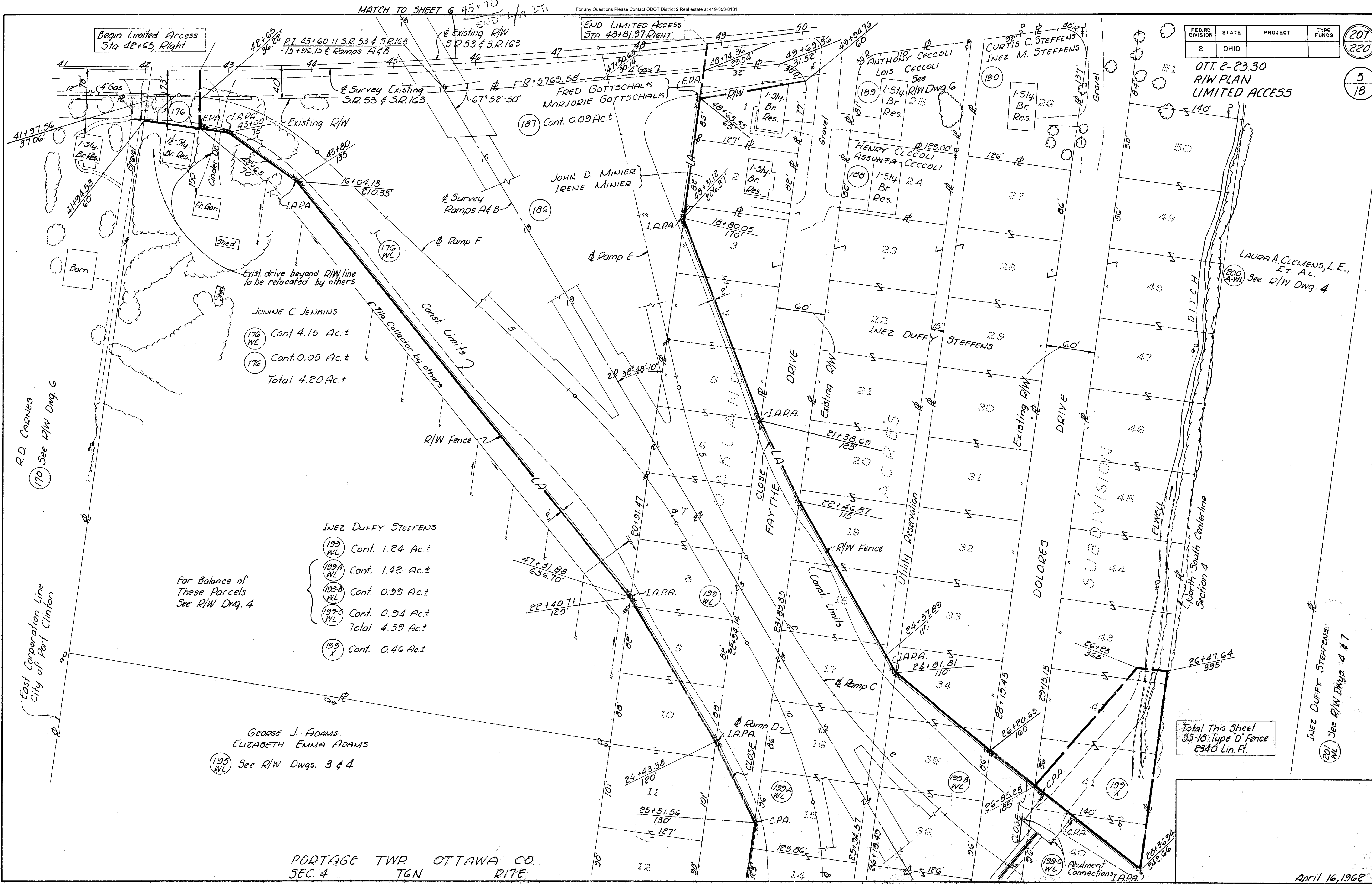
CLEO HENSLEY
SHARON ELIAS
203 WL Cont. 0.68 Ac.± For Balance of this Parcel, see R/W Dwg. 7

Added Parcel 200 A^m 12-28-64
Completed - April 16, 1962
R/W 385+00 to 400+00

FED. RD. DIVISION	STATE	PROJECT	TYPE FUNDS
2	OHIO		

207
220
5
18

OTT. 2-23.30
R/W PLAN
LIMITED ACCESS



Begin Limited Access
Sta. 42+65, Right

END LIMITED ACCESS
Sta. 48+81.97 RIGHT

JONINE C. JENKINS
 (176 WL) Cont. 4.15 Ac.±
 (176) Cont. 0.05 Ac.±
 Total 4.20 Ac.±

INEZ DUFFY STEFFENS
 (199 WL) Cont. 1.24 Ac.±
 (199A WL) Cont. 1.42 Ac.±
 (199-B WL) Cont. 0.99 Ac.±
 (199-C WL) Cont. 0.94 Ac.±
 Total 4.59 Ac.±
 (199 X) Cont. 0.46 Ac.±

For Balance of
These Parcels
See R/W Dwg. 4

GEORGE J. ADAMS
ELIZABETH EMMA ADAMS
(195 WL) See R/W Dwg. 3 & 4

PORTAGE TWP OTTAWA CO.
SEC. 4 T6N R1E

Total This Sheet
35-18 Type "D" Fence
2340 Lin. Ft.

April 16, 1962

R.D. CRANES
(170) See R/W Dwg. 6

East Corporation Line
City of Port Clinton
(170) See R/W Dwg. 6

INEZ DUFFY STEFFENS
(199 WL) See R/W Dwg. 4 & 7

LAURA A. CLEMENS, L.E.,
ET. AL.
(200 A-W) See R/W Dwg. 4

MATCH TO SHEET 4

RAMP A & B R/W STA. 15+00 TO STA. 27+00
S.R. 53 & 163 INTERCHANGE

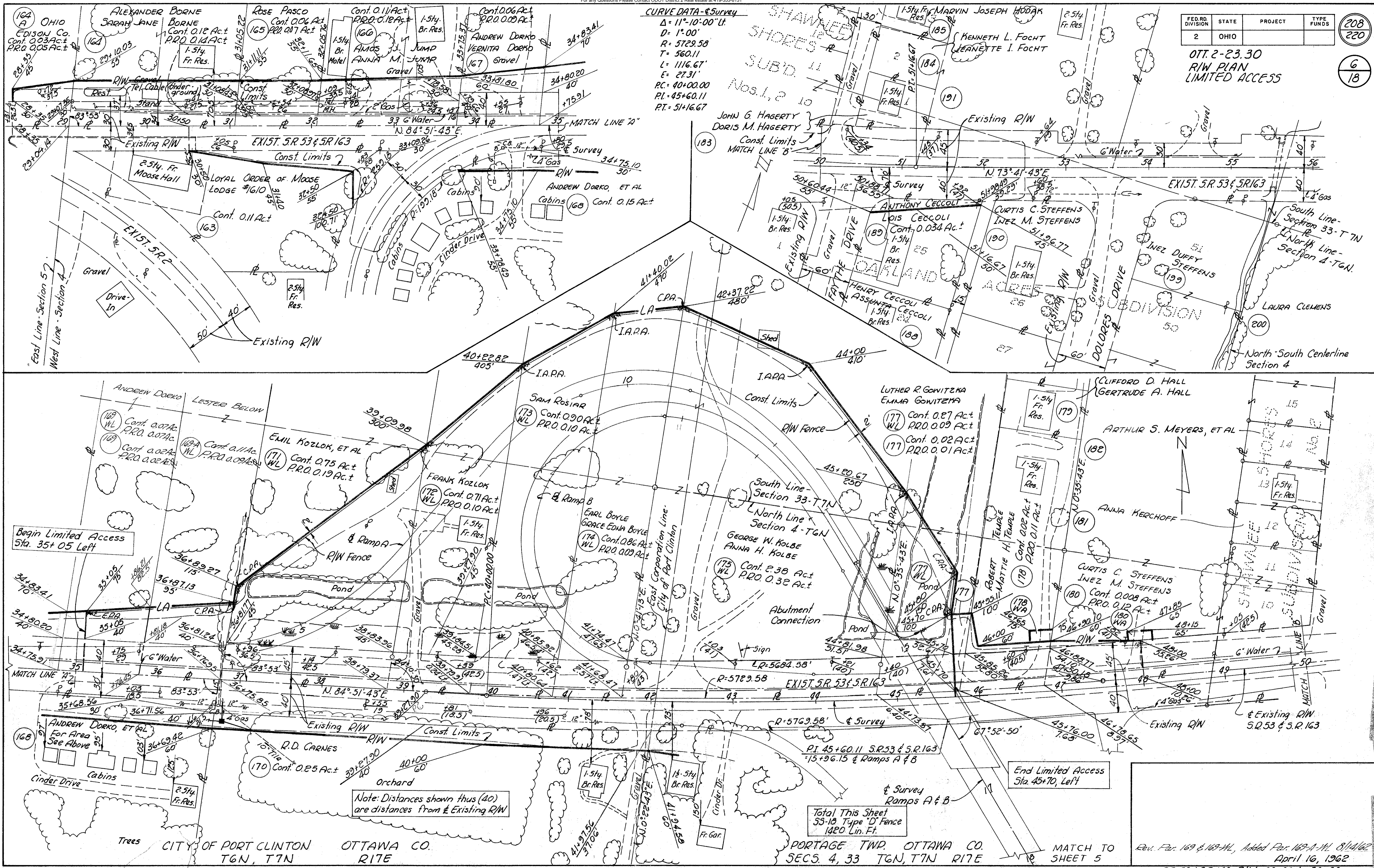
FED. RD. DIVISION	STATE	PROJECT	TYPE FUNDS
2	OHIO		

208
220

6
18

OTT. 2-23.30
R/W PLAN
LIMITED ACCESS

CURVE DATA - Survey
 $\Delta = 11^\circ-10'-00''$
 $D = 1^\circ-00'$
 $R = 5729.58$
 $T = 560.11$
 $L = 1116.67'$
 $E = 27.31'$
 $RC = 40+00.00$
 $PI = 45+60.11$
 $PT = 51+16.67$



Begin Limited Access Sta. 35+05 Left

End Limited Access Sta. 45+70, Left

Note: Distances shown thus (40) are distances from Existing R/W

Total This Sheet 53-10 Type D Fence 1420 Lin. Ft.

CITY OF PORT CLINTON T6N, T7N

OTTAWA CO. R17E

PORTAGE TWP. OTTAWA CO. SECS. 4, 33 T6N, T7N R17E

MATCH TO SHEET 5

Rev. Plan. 169 & 169-M, Added Plan. 169-A-M, 8/14/62 April 16, 1962

S.R. 53 & S.R. 163 R/W 29+00 to 56+00

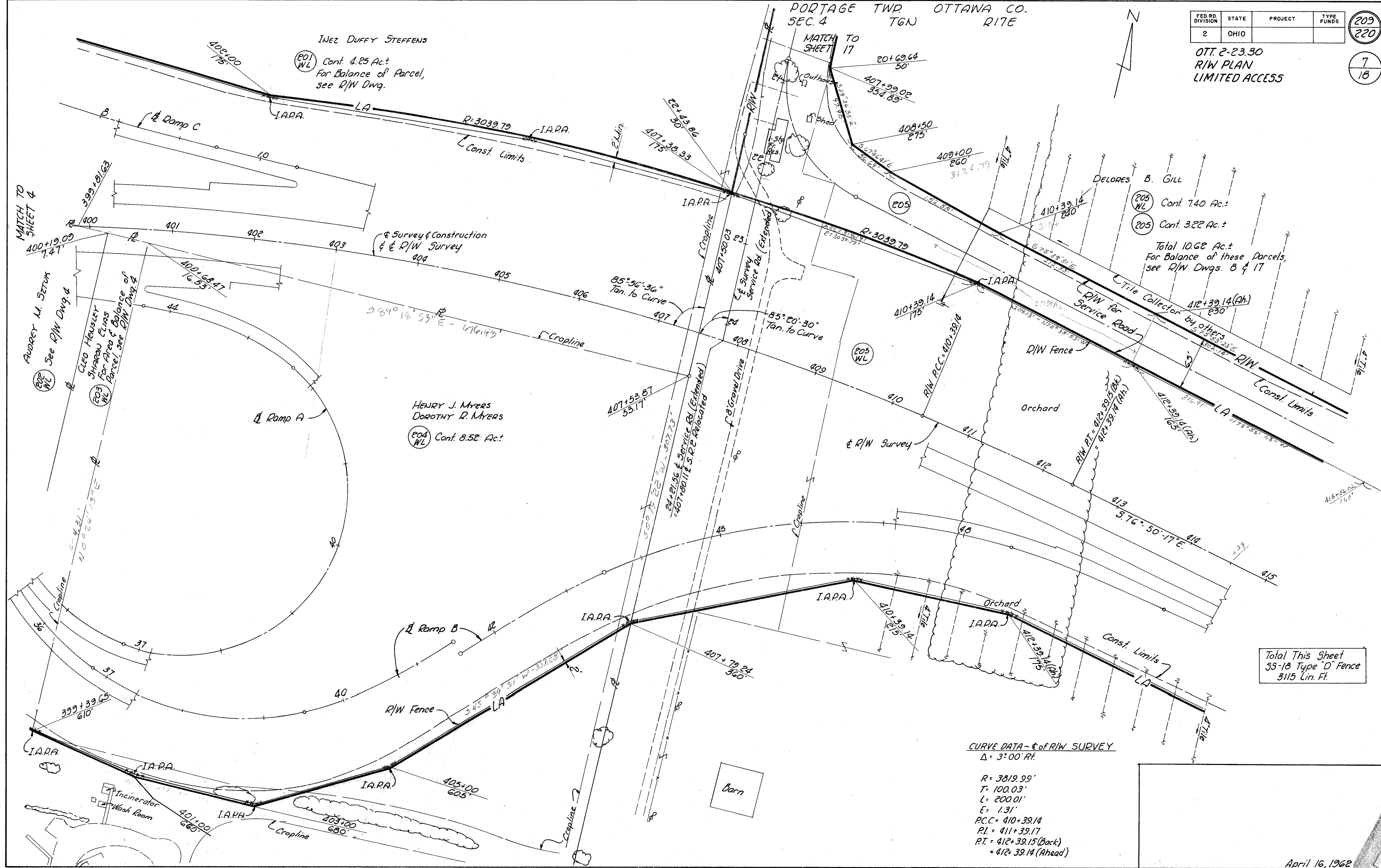
PORTAGE TWP OTTAWA CO.
SEC. 4 T6N R17E

FED. RD. DIVISION	STATE	PROJECT	TYPE FUNDS
2	OHIO		

209
220

OTT. 2-23.30
R/W PLAN
LIMITED ACCESS

7
18



CURVE DATA - E of R/W SURVEY
 $\Delta = 3^{\circ}00' R$
 R = 3819.99'
 T = 100.03'
 L = 200.01'
 E = 1.31'
 P.C.C. = 410+39.14
 P.I. = 411+39.17
 P.T. = 412+39.15 (Back)
 = 412+39.14 (Ahead)

Total This Sheet
55-18 Type 'D' Fence
3115 Lin. Ft.

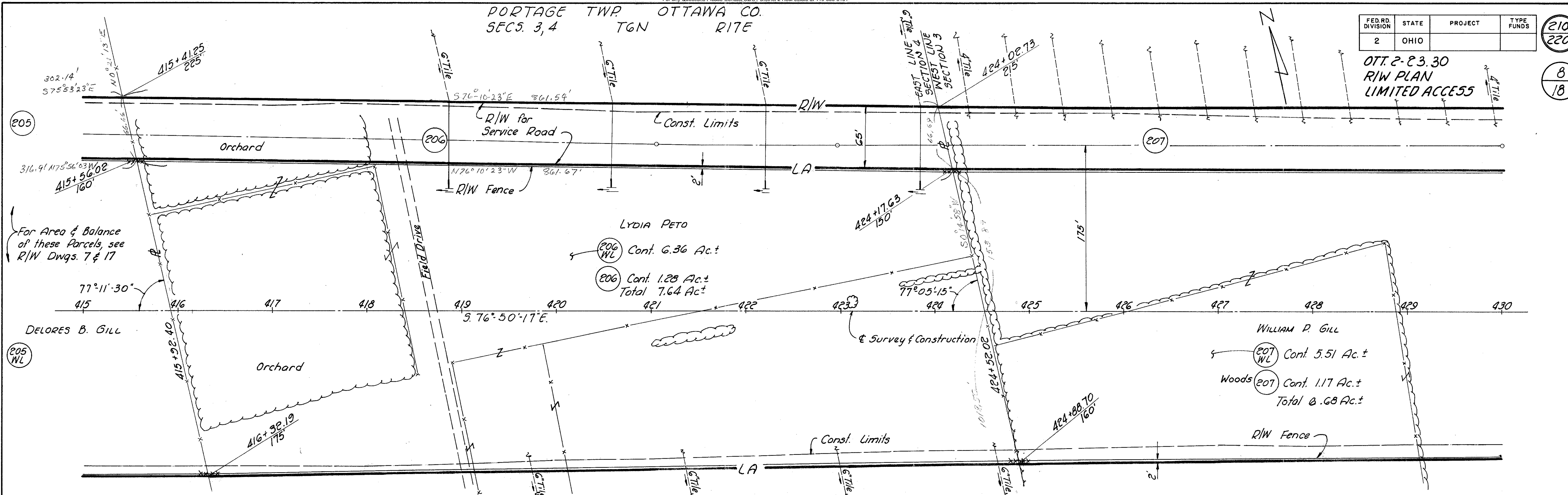
PORTAGE TWP OTTAWA CO.
SEC. 3, 4 T&N RITE

FED. RD. DIVISION	STATE	PROJECT	TYPE FUNDS
2	OHIO		

210
220

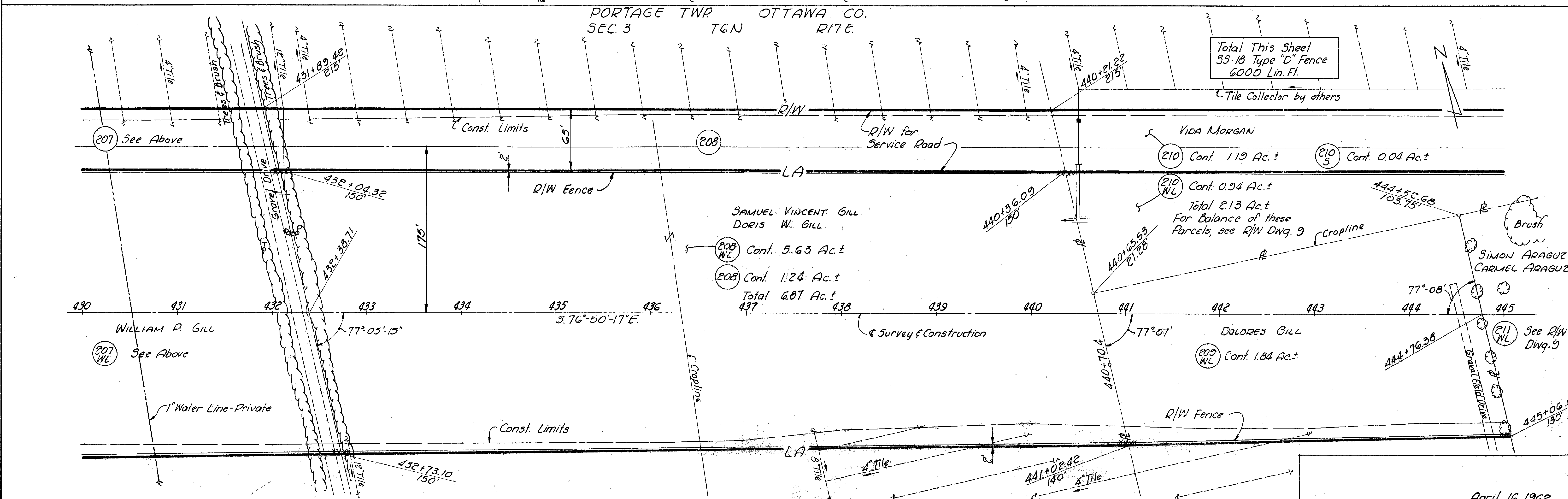
8
18

OTT. 2-23.30
R/W PLAN
LIMITED ACCESS



PORTAGE TWP OTTAWA CO.
SEC. 3 T&N RITE

Total This Sheet
55-18 Type "D" Fence
6000 Lin. Ft.



April 16, 1962

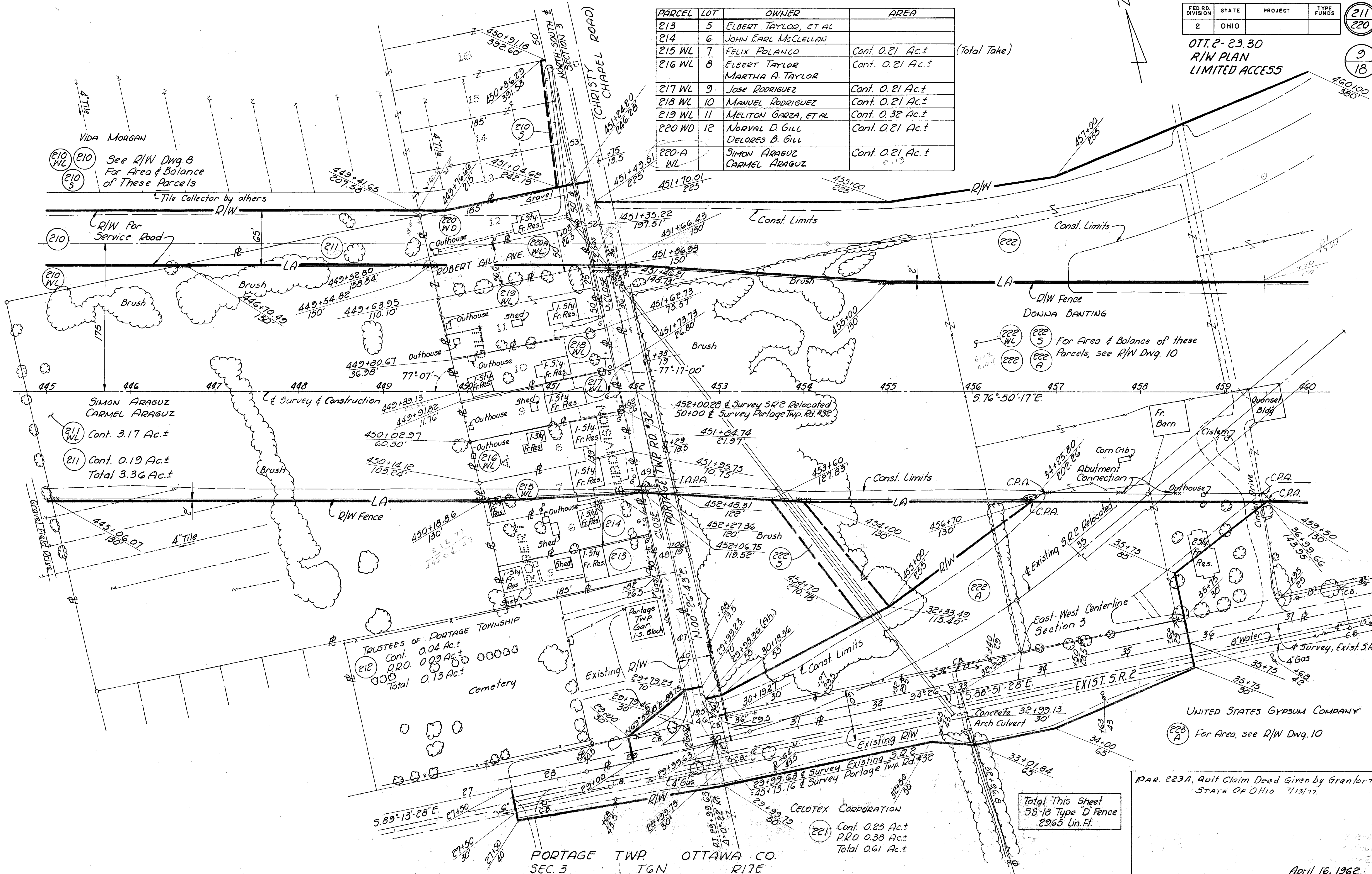
R/W 415+00 to 445+00

FED. RD. DIVISION	STATE	PROJECT	TYPE FUNDS
2	OHIO		

211
220
9
18

OTT. 2-23.30
R/W PLAN
LIMITED ACCESS

PARCEL	LOT	OWNER	AREA
213	5	ELBERT TAYLOR, ET AL	
214	6	JOHN EARL McCLELLAN	
215 WL	7	FELIX POLANCO	Cont. 0.21 Ac.± (Total Take)
216 WL	8	ELBERT TAYLOR MARTHA A. TAYLOR	Cont. 0.21 Ac.±
217 WL	9	JOSE RODRIGUEZ	Cont. 0.21 Ac.±
218 WL	10	MANUEL RODRIGUEZ	Cont. 0.21 Ac.±
219 WL	11	MELITON GARZA, ET AL	Cont. 0.32 Ac.±
220 WD	12	NORVAL D. GILL DELORES B. GILL	Cont. 0.21 Ac.±
220-A WL		SIMON ARAGUZ CARMEL ARAGUZ	Cont. 0.21 Ac.±



VIDA MORGAN
See R/W Dwg. 8
For Area & Balance
of These Parcels

For Area & Balance of these
Parcels, see R/W Dwg. 10

SIMON ARAGUZ
CARMEL ARAGUZ
Cont. 3.17 Ac.±
Cont. 0.19 Ac.±
Total 3.36 Ac.±

TRUSTEES OF PORTAGE TOWNSHIP
Cont. 0.04 Ac.±
P.R.O. 0.09 Ac.±
Total 0.13 Ac.±
Cemetery

CELOTEX CORPORATION
Cont. 0.23 Ac.±
P.R.O. 0.38 Ac.±
Total 0.61 Ac.±

Total This Sheet
33-18 Type "D" Fence
2965 Lin. Ft.

PAR. 223A, Quit Claim Deed Given by Grantor to
STATE OF OHIO 7/13/77.

UNITED STATES GYPSUM COMPANY
For Area, see R/W Dwg. 10

April 16, 1962

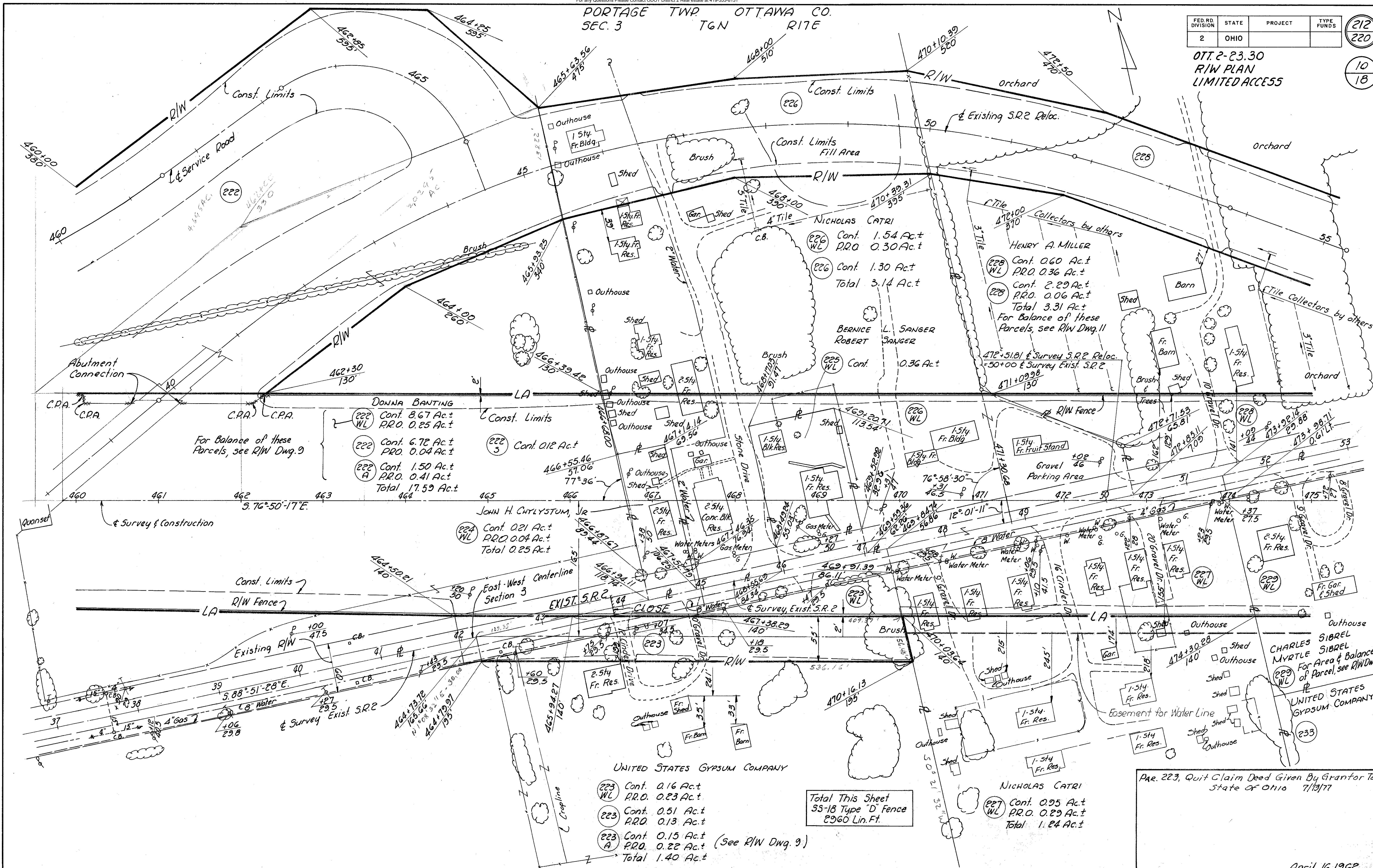
R/W 445+00 to 460+00

PORTAGE TWP. OTTAWA CO.
SEC. 3 T6N R1E

FED. RD. DIVISION	STATE	PROJECT	TYPE FUNDS
2	OHIO		

212
220
10
18

OTT. 2-23.30
R/W PLAN
LIMITED ACCESS



For Balance of these
Parcels, see R/W Dwg. 9

DONNA BANTING
 (222 WL) Cont. 8.67 Ac.±
 P.R.O. 0.25 Ac.±
 (222) Cont. 6.78 Ac.±
 P.R.O. 0.04 Ac.±
 (222 A) Cont. 1.50 Ac.±
 P.R.O. 0.41 Ac.±
 Total 17.59 Ac.±

(222 S) Cont. 0.12 Ac.±

JOHN H. CHRYLSTUM, JR.
 (224 WL) Cont. 0.21 Ac.±
 P.R.O. 0.04 Ac.±
 Total 0.25 Ac.±

NICHOLAS CATRI
 (226 WL) Cont. 1.54 Ac.±
 P.R.O. 0.30 Ac.±
 (226) Cont. 1.30 Ac.±
 Total 3.14 Ac.±

BERNICE L. SANGER
 ROBERT SANGER
 (225 WL) Cont. 0.36 Ac.±

HENRY A. MILLER
 (228 WL) Cont. 0.60 Ac.±
 P.R.O. 0.36 Ac.±
 (228) Cont. 2.29 Ac.±
 P.R.O. 0.06 Ac.±
 Total 3.31 Ac.±
 For Balance of these
Parcels, see R/W Dwg. 11

472+51.81 & Survey S.R. 2 Reloc.
 = 50+00 & Survey Exist. S.R. 2

UNITED STATES GYPSUM COMPANY

(223 WL) Cont. 0.16 Ac.±
 P.R.O. 0.23 Ac.±
 (223) Cont. 0.51 Ac.±
 P.R.O. 0.13 Ac.±
 (223 A) Cont. 0.15 Ac.±
 P.R.O. 0.22 Ac.±
 Total 1.40 Ac.±

(See R/W Dwg. 9)

Total This Sheet
 55-18 Type "D" Fence
 2960 Lin. Ft.

NICHOLAS CATRI
 (227 WL) Cont. 0.95 Ac.±
 P.R.O. 0.29 Ac.±
 Total 1.24 Ac.±

Par. 223, Quit Claim Deed Given By Grantor To
 State of Ohio 7/13/77

April 16, 1962

R/W 460+00 to 475+00

FED. RD. DIVISION	STATE	PROJECT	TYPE FUNDS
2	OHIO		

213
220

OTT. 2-23.30
RIW PLAN
LIMITED ACCESS

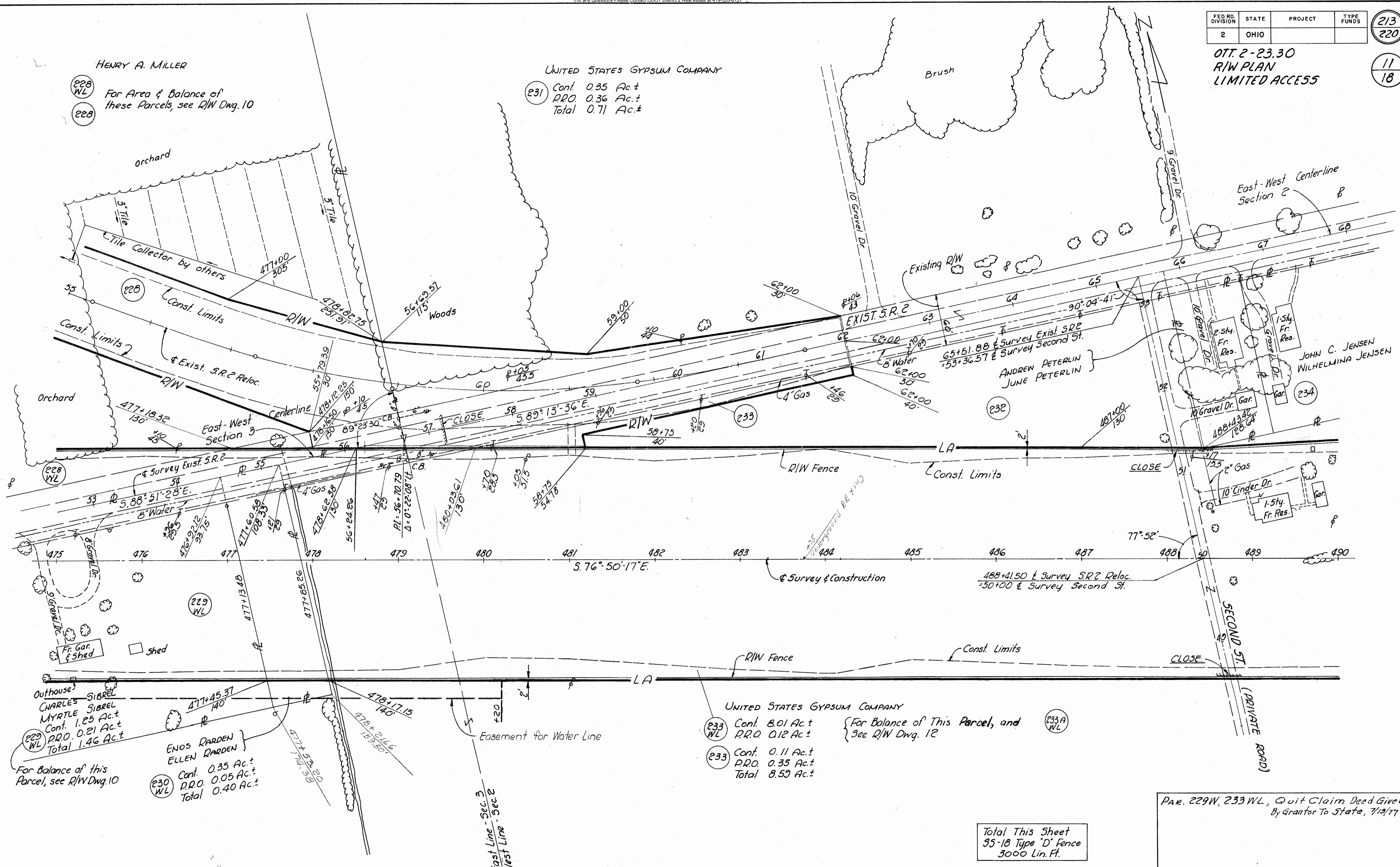
11
18

HENRY A. MILLER

UNITED STATES GYPSUM COMPANY

228 WL For Area & Balance of these Parcels, see RIW Dwg. 10
228

231 Cont. 0.35 Ac.±
P.R.O. 0.36 Ac.±
Total 0.71 Ac.±



229 WL For Balance of this Parcel, see RIW Dwg. 10
229
CHARLES SIBREL
MYRTLE SIBREL
Cont. 1.25 Ac.±
P.R.O. 0.21 Ac.±
Total 1.46 Ac.±

230 WL ENOS RARDEN
ELLEN RARDEN
Cont. 0.35 Ac.±
P.R.O. 0.05 Ac.±
Total 0.40 Ac.±

UNITED STATES GYPSUM COMPANY
233 WL Cont. 8.01 Ac.±
P.R.O. 0.12 Ac.±
233 Cont. 0.11 Ac.±
P.R.O. 0.35 Ac.±
Total 8.59 Ac.±
{ For Balance of This Parcel, and
See RIW Dwg. 12 }
233A WL

Total This Sheet
35-18 Type 'D' Fence
3000 Lin. Ft.

Par. 229W, 233WL, Quit Claim Dead Given
By grantor to State, 7/13/77

PORTAGE TWP OTTAWA CO.
SECS. 2, 3 T6N R17E.

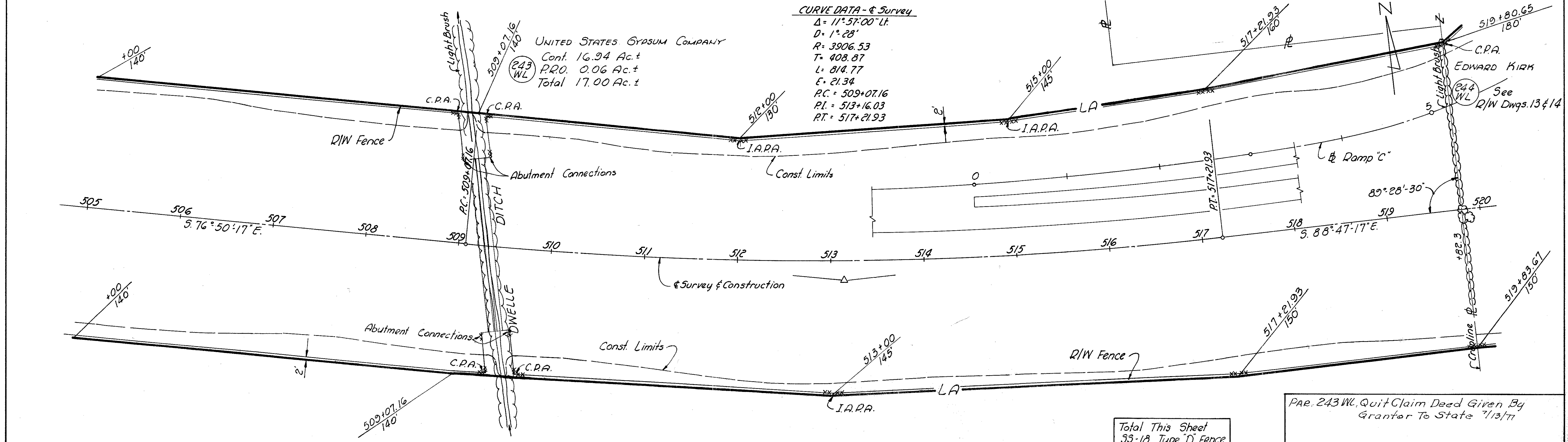
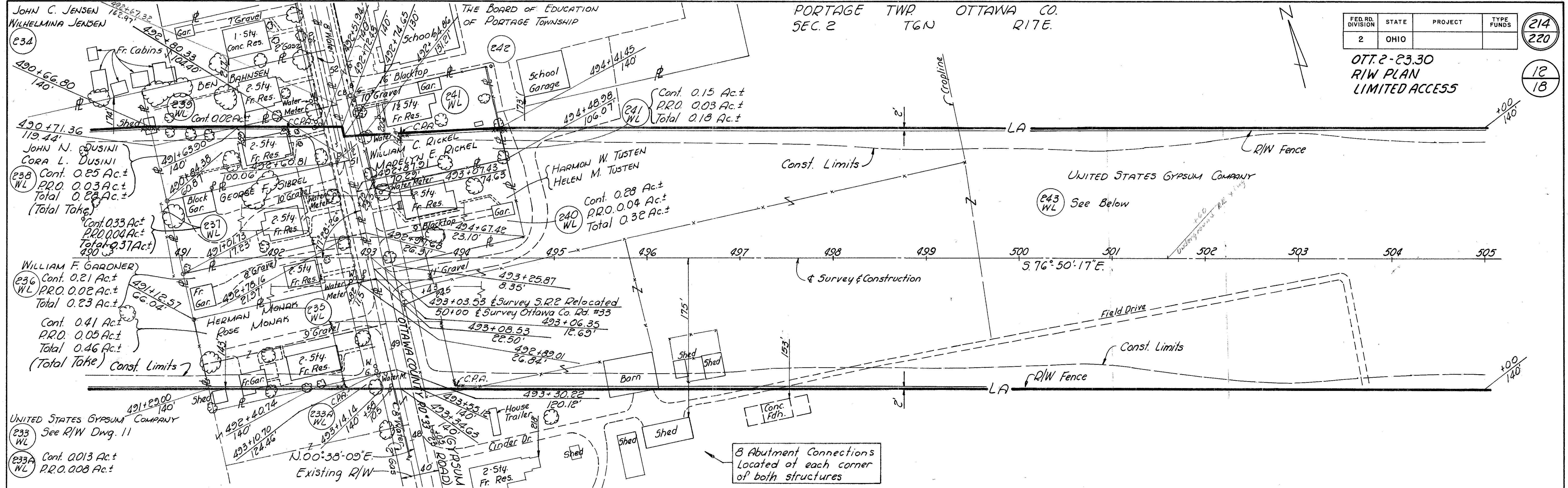
April 16, 1962
RIW 475+00 to 490+00

PORTAGE TWP OTTAWA CO.
SEC. 2 T6N R17E.

FED. RD. DIVISION	STATE	PROJECT	TYPE FUNDS
2	OHIO		

214
220
12
18

OTT. 2-23.30
RIW PLAN
LIMITED ACCESS



Total This Sheet
33-18 Type 'D' Fence
6295 Lin. Ft.

Par. 243 WL, Quit Claim Deed Given By
Grantor To State 7/13/77

PORTAGE TWP OTTAWA CO.
SEC. 2 T6N R17E

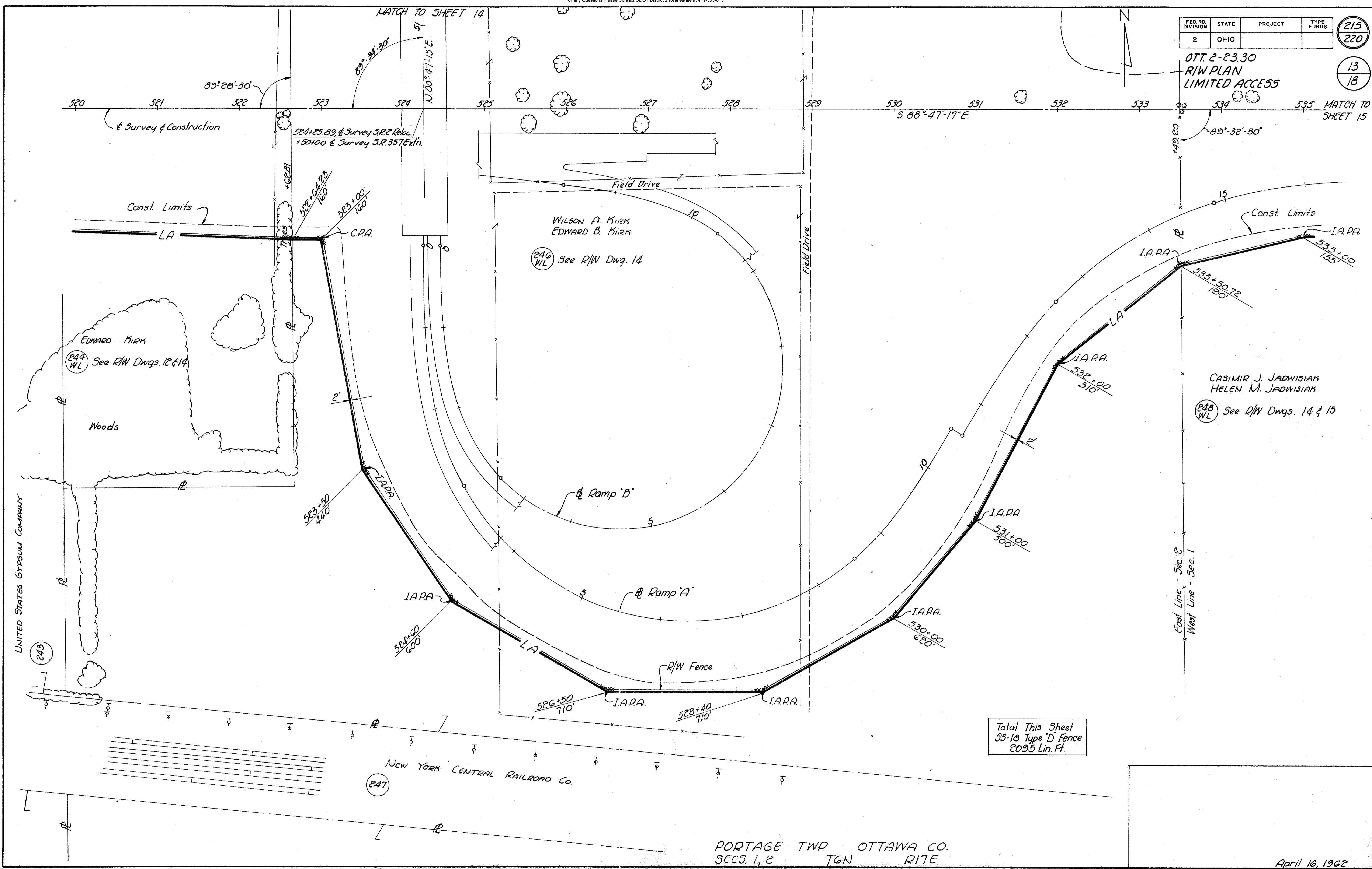
April 16, 1962

RIW 490+00 to 520+00

FED. RD. DIVISION	STATE	PROJECT	TYPE FUNDS
2	OHIO		

215
220
13
18

OTT. 2-23.30
R/W PLAN
LIMITED ACCESS



Total This Sheet
35-18 Type 'D' Fence
2095 Lin. Ft.

PORTAGE TWP OTTAWA CO.
SECS. 1, 2 T6N R17E

April 16, 1962
R/W 520+00 to 535+00 (South)

Scanned July 1997

WILLIAM K. RHODE
GERALDINE RHODE
Cont. 0.38 Ac.±
P.R.O. 0.25 Ac.±
Total 0.63 Ac.±
E45


WILLIAM K. RHODE
GERALDINE RHODE
Cont. 0.40 Ac.±
P.R.O. 0.25 Ac.±
Total 0.65 Ac.±
E45 A

FED. DIVISION	STATE	PROJECT	TYPE FUNDS
2	OHIO		

216
220

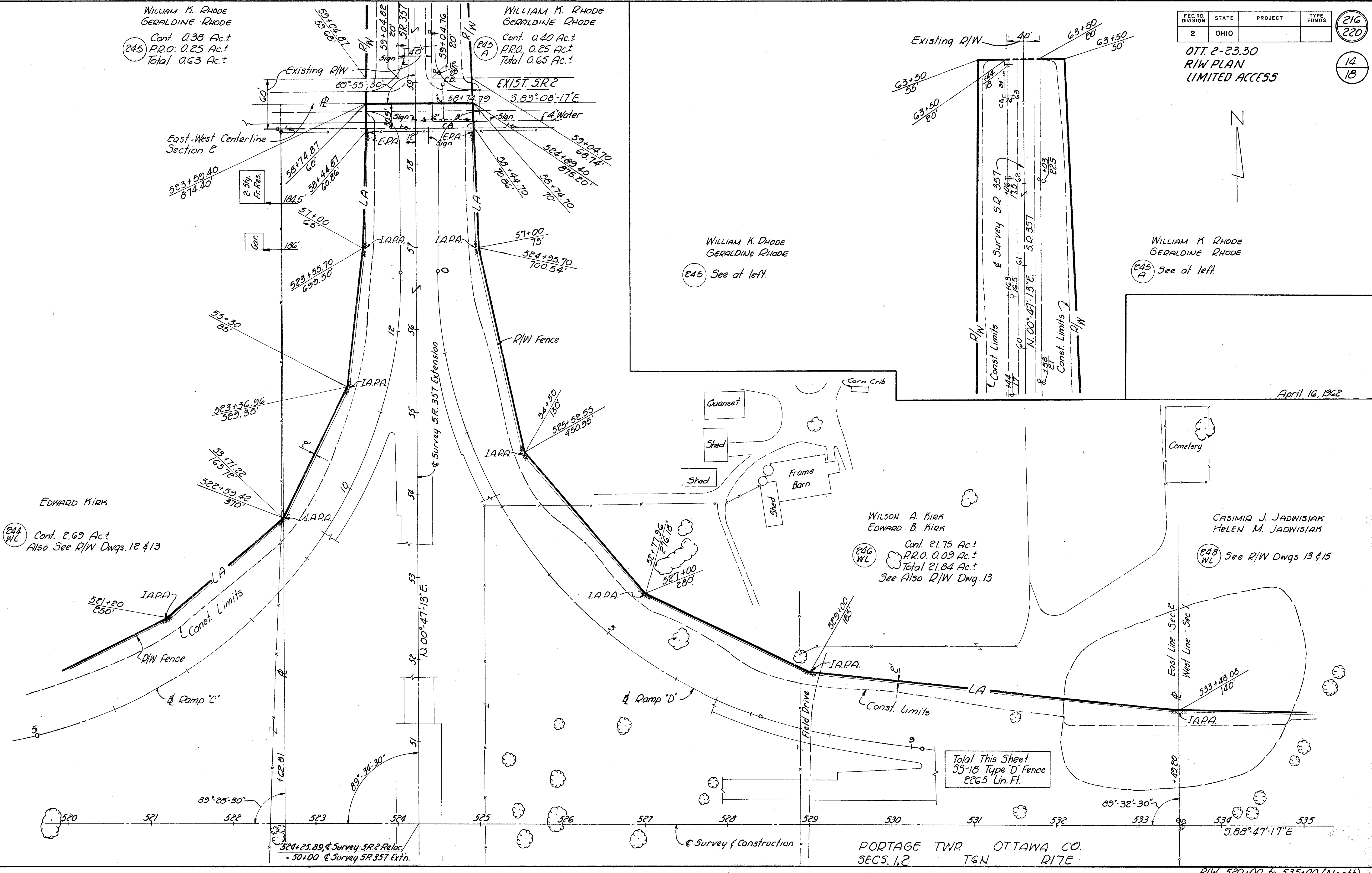
14
18

OTT. 2-23.30
R/W PLAN
LIMITED ACCESS



WILLIAM K. RHODE
GERALDINE RHODE
E45 A See at left.

April 16, 1962



EDWARD KIRK
E44 WL Cont. 2.69 Ac.±
Also See R/W Dwgs. 12 & 13

WILSON A. KIRK
EDWARD B. KIRK
E46 WL Cont. 21.75 Ac.±
P.R.O. 0.09 Ac.±
Total 21.84 Ac.±
See Also R/W Dwg. 13

CASIMIR J. JADWISIAK
HELEN M. JADWISIAK
E48 WL See R/W Dwgs 13 & 15

Total This Sheet
35-18 Type D' Fence
2265 Lin. Ft.

PORTAGE TWR OTTAWA CO.
SECS. 1,2 T6N R17E

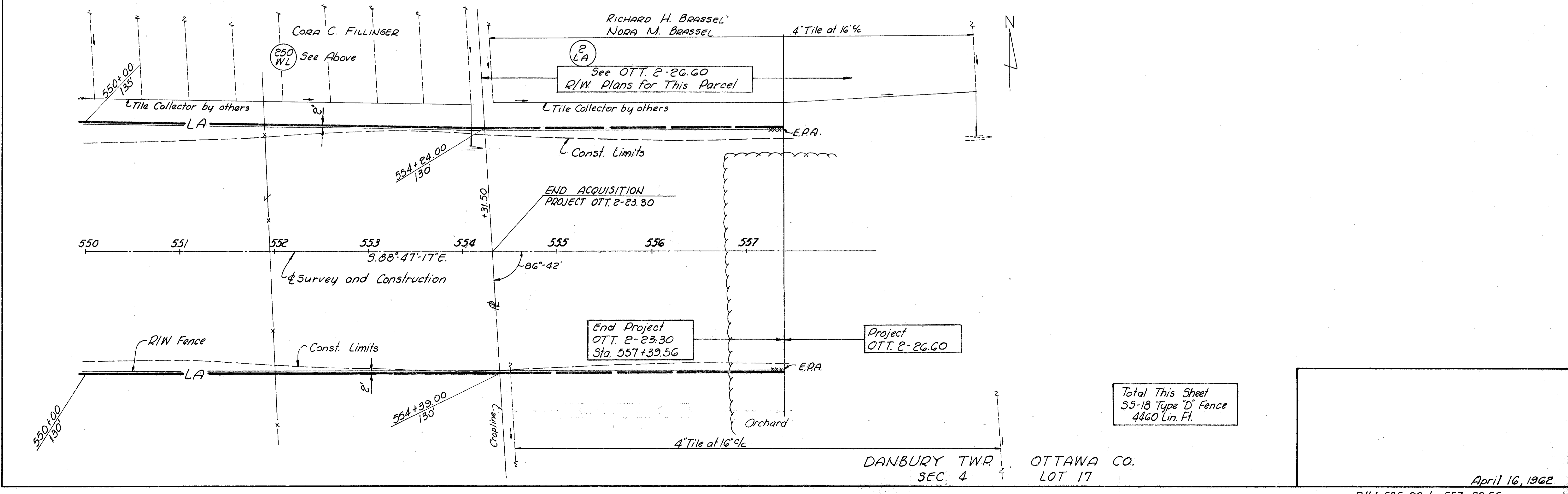
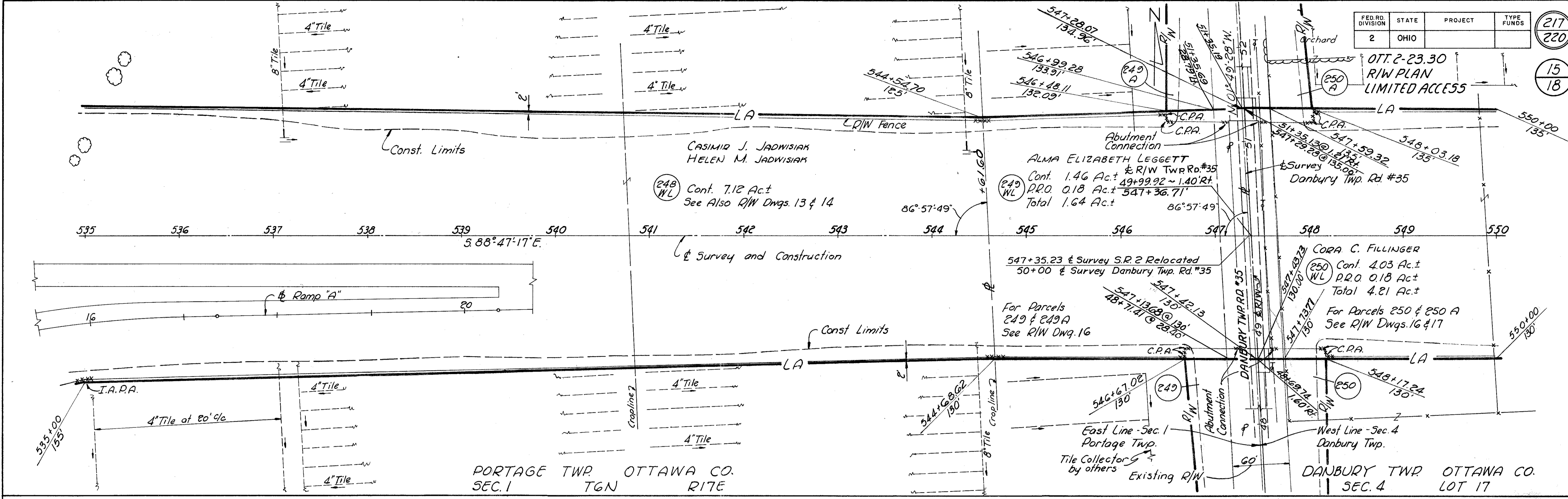
R/W 520+00 to 535+00 (North)

FED. RD. DIVISION	STATE	PROJECT	TYPE FUNDS
2	OHIO		

217
220

15
18

OTT. 2-23.30
R/W PLAN
LIMITED ACCESS



Total This Sheet
55-18 Type "D" Fence
4460 Lin. Ft.

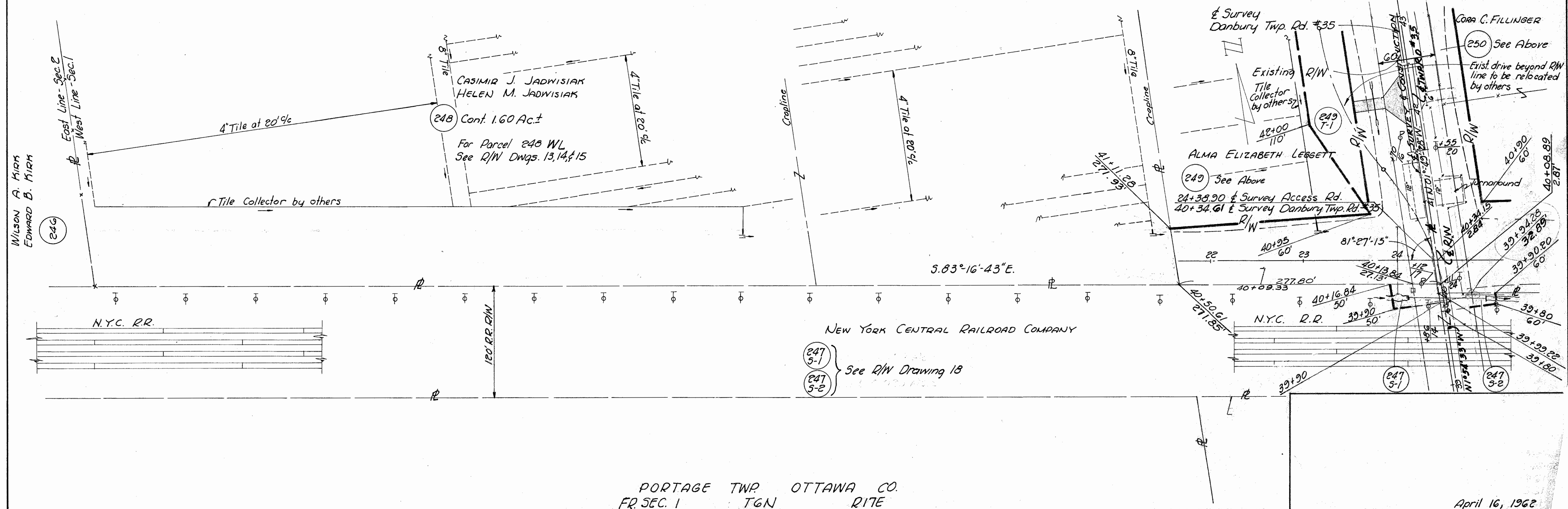
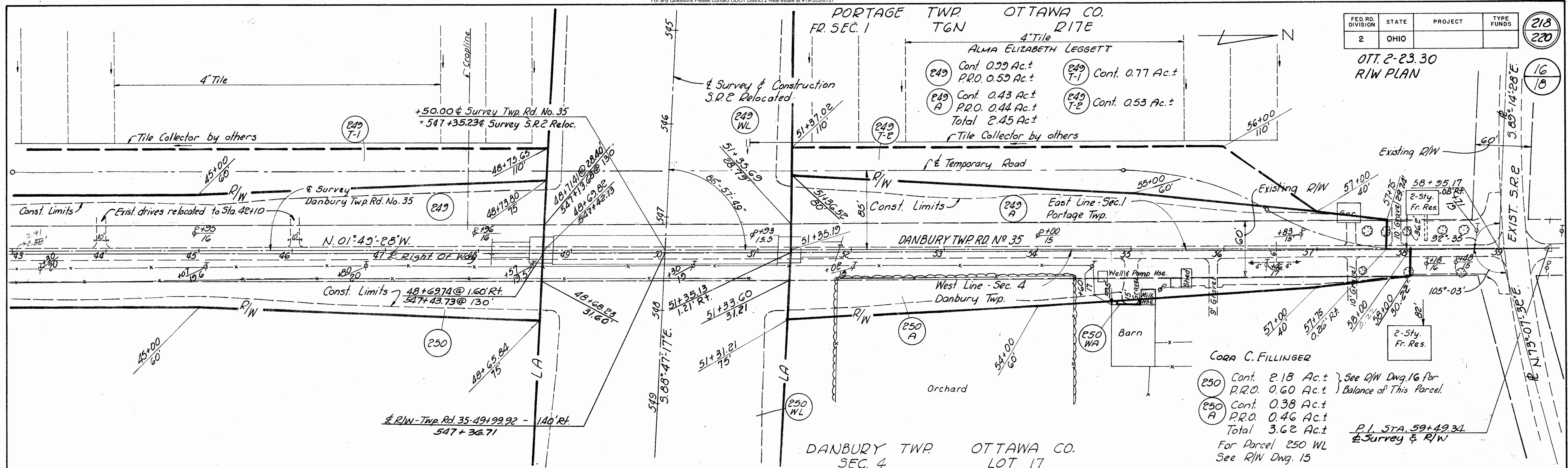
FED. RD. DIVISION	STATE	PROJECT	TYPE FUNDS
2	OHIO		

OTT. 2-23.30
R/W PLAN

218
220

16
18

PORTAGE TWP OTTAWA CO.
FR. SEC. 1 T6N R17E



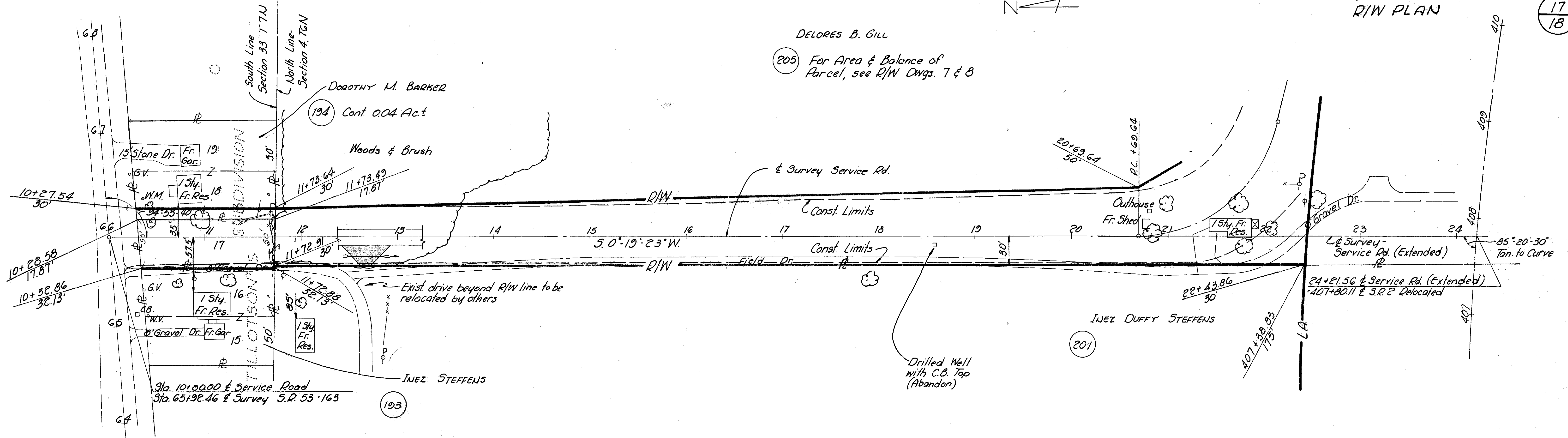
PORTAGE TWP. OTTAWA CO.
SEC. 4 T6N R17E
SEC. 33 T7N R17E

FED. RD. DIVISION	STATE	PROJECT	TYPE FUNDS
2	OHIO		

OTT. 2-23.30
R/W PLAN

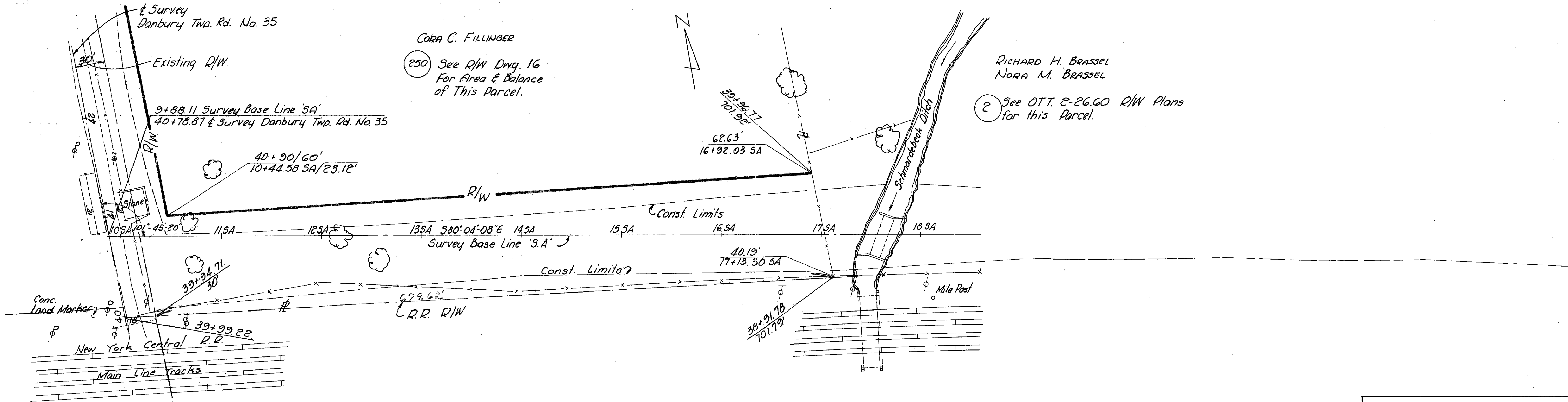
219
220
17
18

DELORES B. GILL
205 For Area & Balance of Parcel, see R/W Dwg. 7 & 8



CORA C. FILLINGER
250 See R/W Dwg. 16 For Area & Balance of This Parcel.

RICHARD H. BRASSEL
NORA M. BRASSEL
2 See OTT. 2-26.60 R/W Plans for this Parcel.




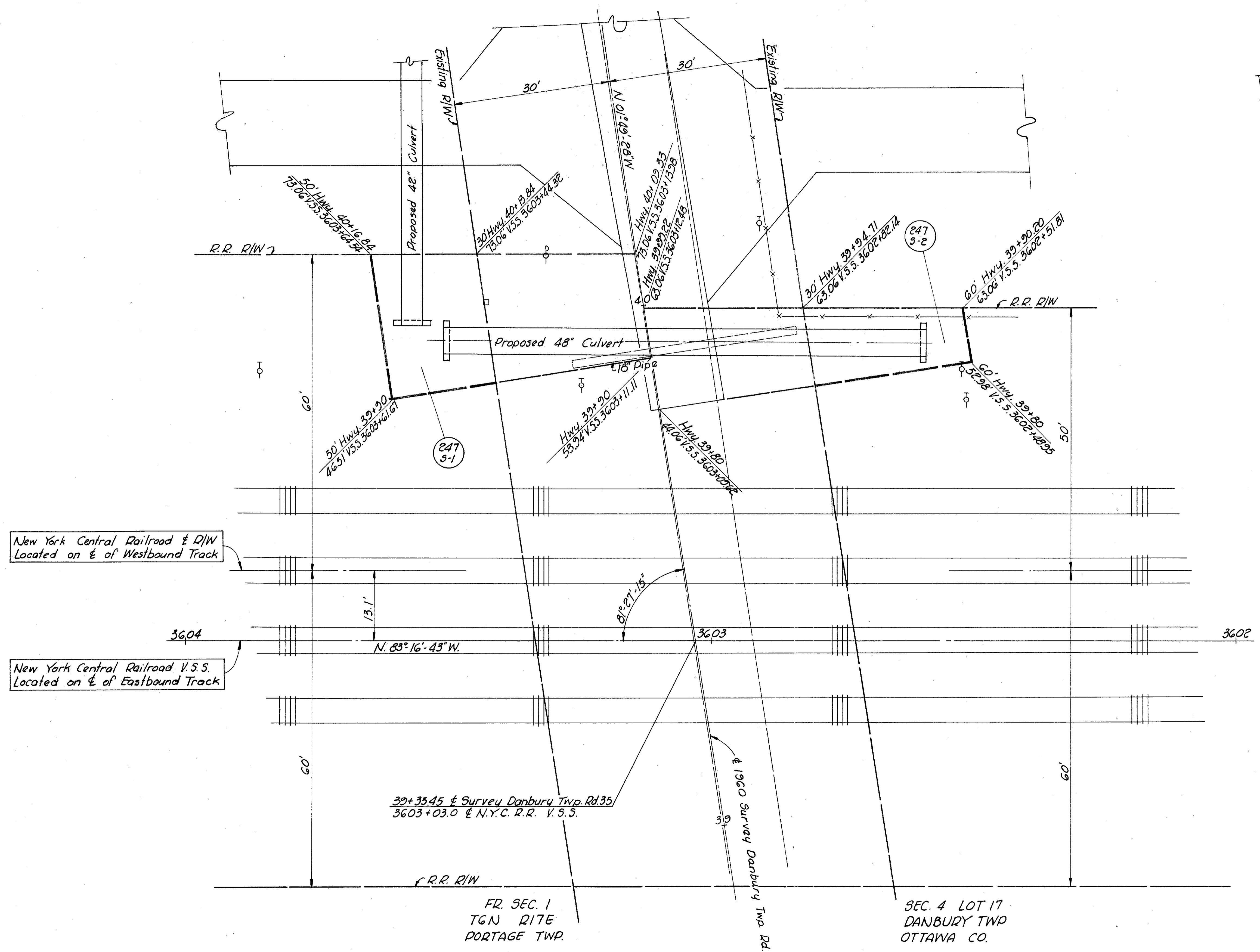
DANBURY TWP. OTTAWA CO.
SEC. 4 LOT 17

FED. RD. DIVISION	STATE	PROJECT	TYPE FUNDS
2	OHIO		

220
220

OTT. 2-23.30
RIW PLAN
SUPPLEMENTAL SHEET

18
18



New York Central Railroad Company

- (247 5-1) Cont. 0.027 Ac. ±
- (247 5-2) Cont. 0.020 Ac. ±

New York Central Railroad & R/W
Located on E of Westbound Track

New York Central Railroad V.S.S.
Located on E of Eastbound Track

3604

N. 83° 16' 43" W.

3603

3602

39+35.45 E Survey Danbury Twp. Rd. 35
3603+03.0 E N.Y.C. R.R. V.S.S.

R.R. R/W

FR. SEC. 1
TGN RTE
PORTAGE TWP.

SEC. 4 LOT 17
DANBURY TWP
OTTAWA CO.

Note:
Valuation Survey Stations shown hereon
are referred to those shown on N.Y.C. R.R.
Right of Way and Track Map V.206, Sheet 32

PLAN SHOWING
HIGHWAY RIGHT OF WAY EASEMENTS
REQUIRED AT
NEW YORK CENTRAL RAILROAD

Date: April 10, 1968
Scale: 1" = 10'