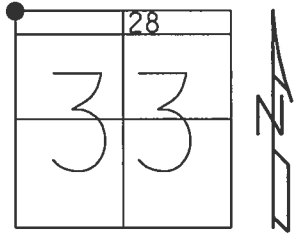


O.D.O.T. DISTRICT 2 SURVEY OFFICE (USE ONLY)

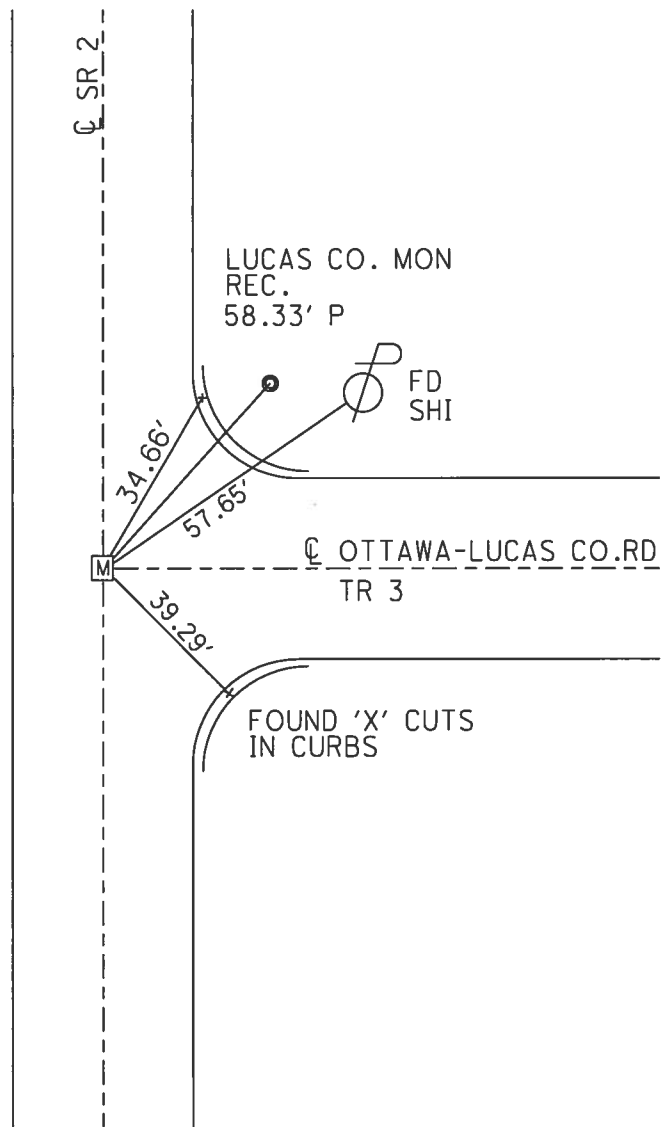
PERSONNEL _____ REFERENCE NO. 1 SHEET 1 OF 38
 NOTES RHOADES DATE 6/24/15 ROUTE SR 2
 H.C. O'DONNELL WEATHER FAIR COUNTY OTTAWA
 R.C. RHOADES TEMP. 70° TOWNSHIP BENTON
 _____ SECTION 28
 _____ T 8 N R 14 E

TYPE MONUMENT MONBOX
 ON SURFACE - ~~BELOW~~ ON
 LEFT - ☉ PAV'T - RIGHT ON
 _____ TO _____ EDGE PAVEMENT
 S.L.M. 0.00



GRID: NORTHING: 713628.751 EASTING: 1760754.762

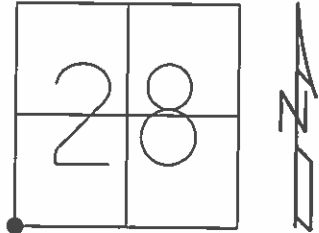
RECORD:
 SET P.K./WASHER
 ATOP ADJ.BRASS MON.
 1/4/83, CRONIN
 FD. BRASS DISC
 IN CONC. 7" DOWN
 PLACED LG.R.R.SPIKE
 ON SURFACE
 10/21/04, MB
 FD MAG/WASHER
 GPS, REF1
 11/22/11, SAH
 FD P.K.NAIL
 4/17/13, SDC
 FD MONBOX
 W/ 1" IPIN
 REF56
 3/18/15, EBW
 FD MONBOX
 W/ 1" IPIN
 GPS, NEWREF1
 6/24/15, JFO



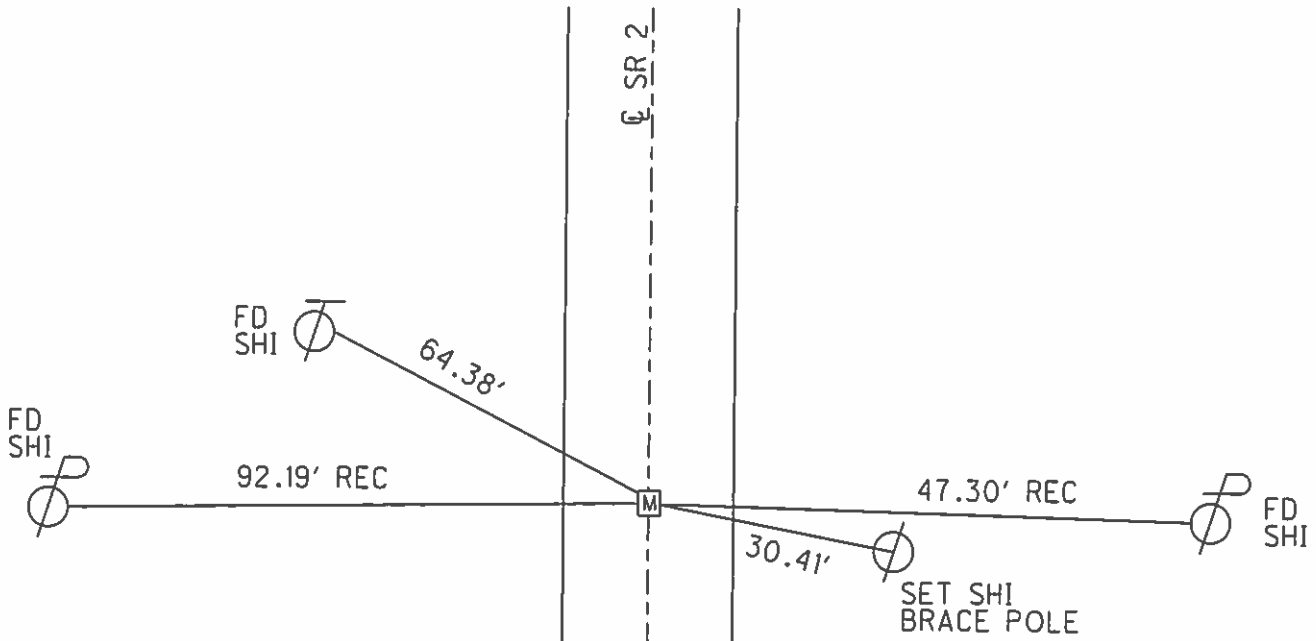
O.D.O.T. DISTRICT 2 SURVEY OFFICE (USE ONLY)

PERSONNEL _____ REFERENCE NO. 2 SHEET 2 OF 38
 NOTES RHOADES DATE 6/24/15 ROUTE SR 2
 H.C. O'DONNELL WEATHER FAIR COUNTY OTTAWA
 R.C. RHOADES TEMP. 70° TOWNSHIP BENTON
 _____ SECTION 28
 _____ T 8 N R 14 E

TYPE MONUMENT MONBOX
 ON SURFACE - ~~BELOW~~ ON
 LEFT - ☉ PAV'T - RIGHT ON
11.6' TO LT EDGE PAVEMENT
 S.L.M. 15+74.77



GRID: NORTHING: 712054.094 EASTING: 1760727.233

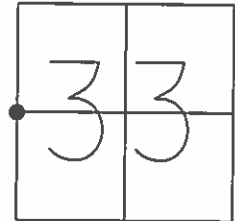


RECORD:
 STA. 15+75.20
 SET P.K./WASHER
 ATOP BRASS MON.
 1/4/83, CRONIN
 FD P.K./WASHER
 GPS, REF2
 11/22/11, SAH
 FD P.K.NAIL
 4/17/13, SDC
 MONBOX INSTALLED
 W/ 1" IPIN
 GPS, NEWREF2
 6/24/15, JFO

O.D.O.T. DISTRICT 2 SURVEY OFFICE (USE ONLY)

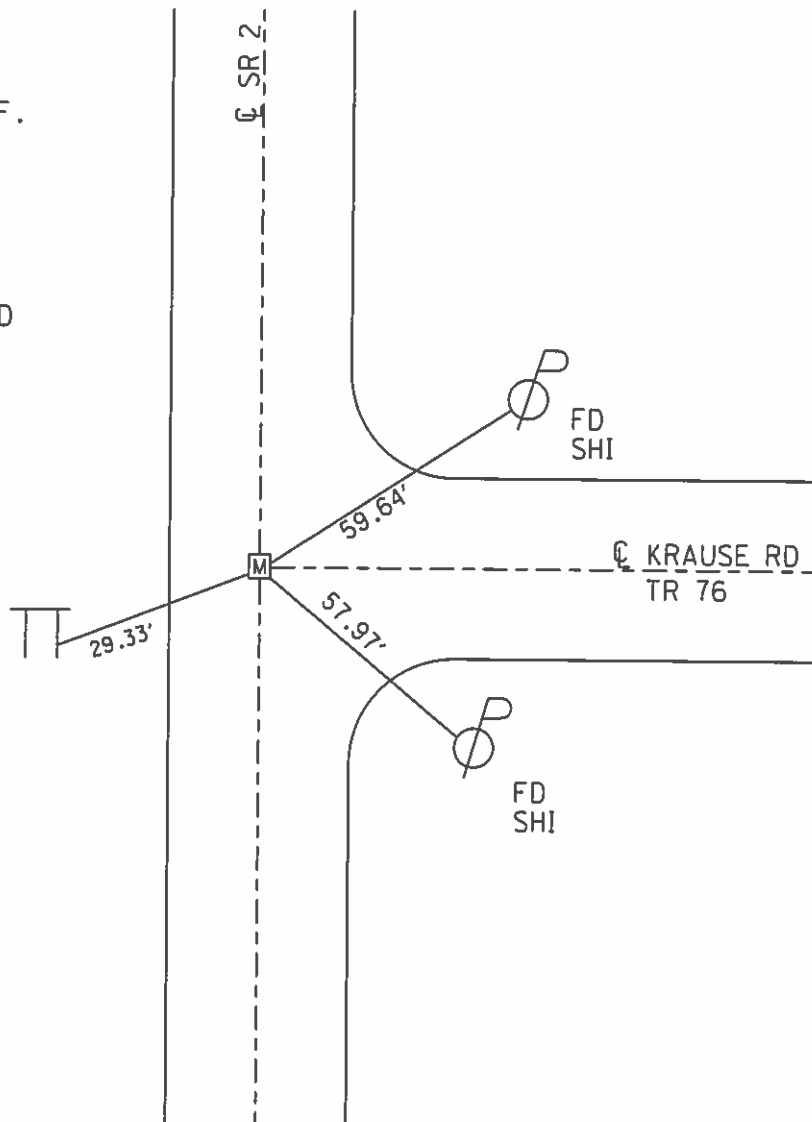
PERSONNEL	REFERENCE NO.	<u>3</u>	SHEET	<u>3</u>	OF	<u>38</u>
NOTES	RHOADES	DATE	<u>6/24/15</u>	ROUTE	<u>SR 2</u>	
H.C.	<u>O'DONNELL</u>	WEATHER	<u>FAIR</u>	COUNTY	<u>OTTAWA</u>	
R.C.	<u>RHOADES</u>	TEMP.	<u>70°</u>	TOWNSHIP	<u>BENTON</u>	
				SECTION	<u>33</u>	
				T	<u>8</u>	R
					<u>N</u>	<u>14</u>
					<u>E</u>	

TYPE MONUMENT MONBOX
 ON SURFACE - ~~BELOW~~ ON
 LEFT - ☉ PAV'T - RIGHT ON
12.5' TO LT EDGE PAVEMENT
 S.L.M. 42+22.61



GRID: NORTHING: 709406.804 EASTING: 1760679.942

RECORD:
 STA. 42+22.98
 SET P.K./WASHER
 ATOP BRASS MON.
 2 1/2" BELOW SURF.
 1/4/83, CRONIN
 FD MAG NAIL
 GPS, REF3
 11/22/11, SAH
 FD MAG NAIL
 4/17/13, SDC
 MONBOX INSTALLED
 W/ 1" IPIN
 GPS, NEWREF3
 6/24/15, JFO

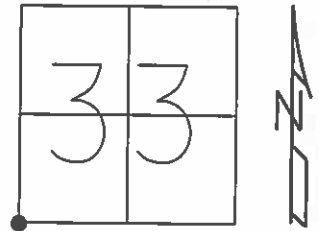


1' UP, NEAR EDGE
 ROAD SIGN
 "KRAUSE RD"

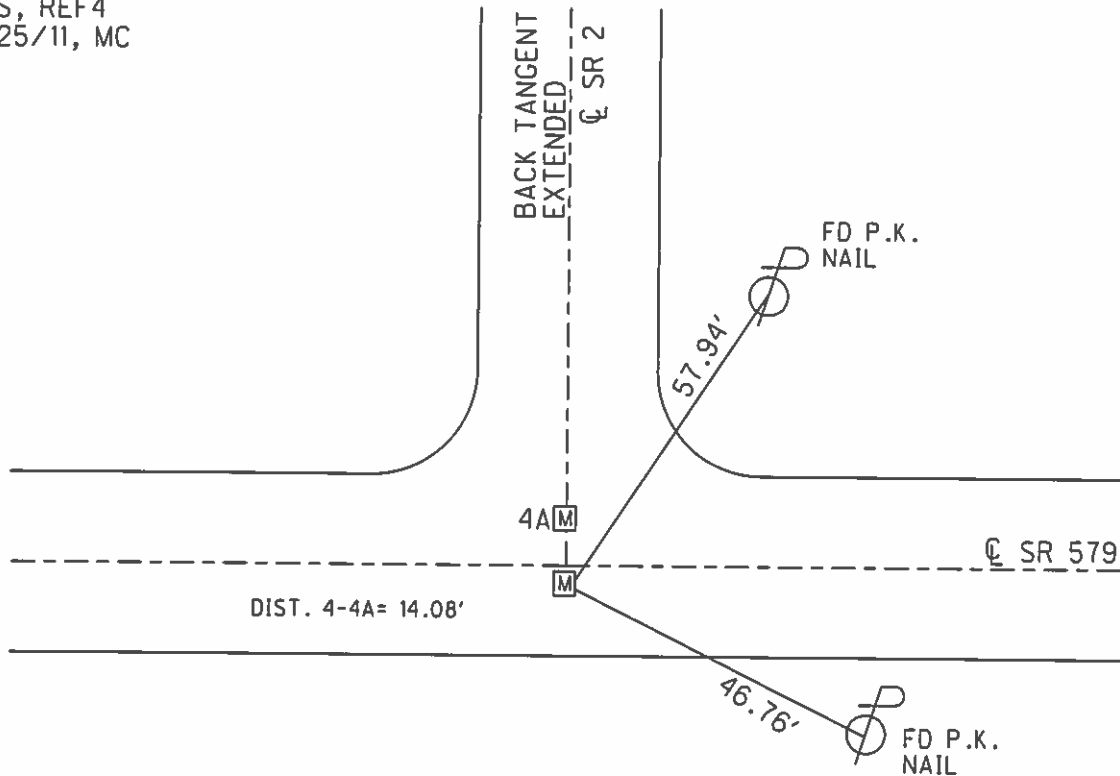
O.D.O.T. DISTRICT 2 SURVEY OFFICE (USE ONLY)

PERSONNEL _____ REFERENCE NO. 4 SHEET 4 OF 38
 NOTES FINGER _____ DATE 6/21/11 ROUTE SR 2
 H.C. ROUSOS _____ WEATHER SUNNY COUNTY OTTAWA
 R.C. FINGER _____ TEMP. 80° TOWNSHIP BENTON
 _____ SECTION 33
 _____ T 8 N R 14 E

TYPE MONUMENT MON.BOX
 ON SURFACE - ~~BELOW~~ ON _____
 LEFT - ☉ PAV'T - RIGHT ON, 3.6' RT ☉ SR 579
 _____ TO _____ EDGE PAVEMENT
 S.L.M. 68+95.92
 GRID: NORTHING: 706733.853 EASTING: 1760633.609



RECORD: P.I.
 STA. 68+95.30
 FD BROKEN P.K.
 NAIL OVER
 R.R.SPIKE
 1/4/83, CRONIN
 FD MON.BOX
 GPS, REF4
 11/25/11, MC

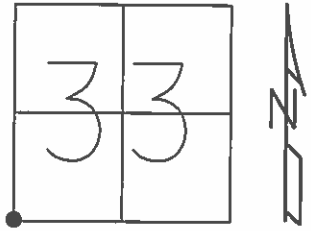


O.D.O.T. DISTRICT 2 SURVEY OFFICE (USE ONLY)

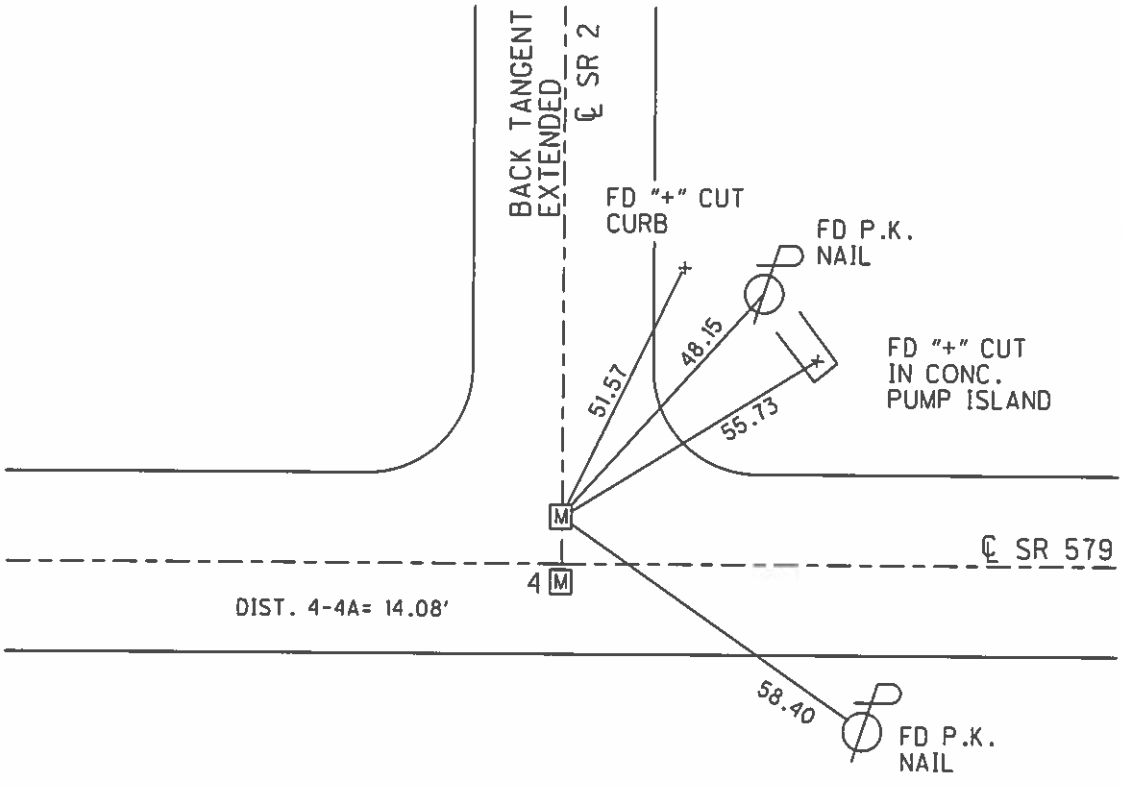
PERSONNEL _____ REFERENCE NO. 4 A SHEET 5 OF 38

NOTES FINGER DATE 6/21/11 ROUTE SR 2
 H.C. ROUSOS WEATHER SUNNY COUNTY OTTAWA
 R.C. FINGER TEMP. 80° TOWNSHIP BENTON
 _____ SECTION 33
 _____ T & N R 14 E

TYPE MONUMENT MON.BOX
 ON SURFACE - ~~BELOW~~ ON _____
 LEFT - ☉ PAV'T - RIGHT ON, 10.4' LT OF ☉ SR 579
 _____ TO _____ EDGE PAVEMENT
 S.L.M. 68+81.84 ±
 GRID: NORTHING: 706747.939 EASTING: 1760633.839



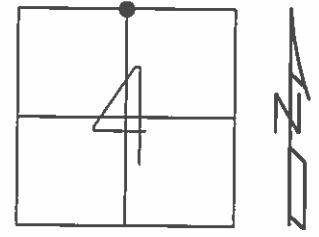
RECORD:
 FD MON.BOX
 GPS, REFA4
 11/25/11, MC



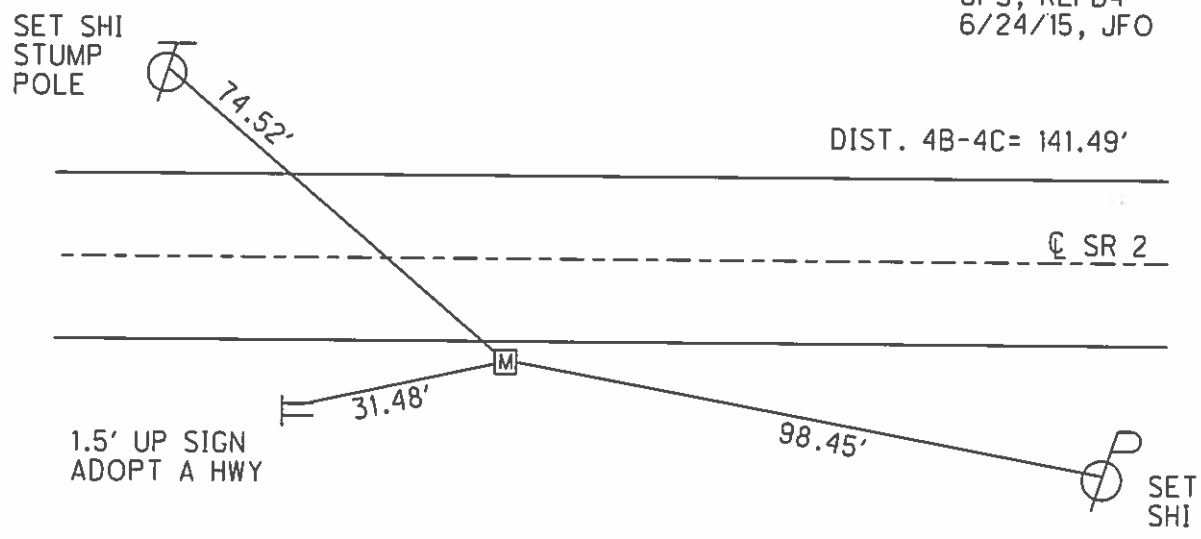
O.D.O.T. DISTRICT 2 SURVEY OFFICE (USE ONLY)

PERSONNEL	REFERENCE NO.	<u>4 B</u> SHEET	<u>6</u> OF <u>38</u>
NOTES	<u>RHOADES</u> DATE <u>6/24/15</u>	ROUTE	<u>SR 2</u>
H.C.	<u>O'DONNELL</u> WEATHER <u>FAIR</u>	COUNTY	<u>OTTAWA</u>
R.C.	<u>RHOADES</u> TEMP. <u>70°</u>	TOWNSHIP	<u>BENTON</u>
		SECTION	<u>4</u>
		T	<u>7</u> N R <u>14</u> E

TYPE MONUMENT MONBOX
 ON SURFACE - ~~BELOW~~ ON _____
~~LEFT~~ - Q PAV'T - RIGHT 14'
1.7' RT TO RT EDGE PAVEMENT
 S.L.M. 89+13.75
 GRID: NORTHING: 706725.459 EASTING: 1763131.968



RECORD:
 N 1/4 POST
 SECTION 4
 FD MAG NAIL
 SET BY ANDRUS
 2011, MC
 MAG NAIL FOUND
 4/23/13, SDC
 MONBOX INSTALLED
 W/ 1" IPIN
 GPS, REFB4
 6/24/15, JFO



O.D.O.T. DISTRICT 2 SURVEY OFFICE (USE ONLY)

PERSONNEL

REFERENCE NO.

4 C SHEET 7 OF 38

NOTES RHOADES
H.C. O'DONNELL
R.C. RHOADES

DATE 6/24/15
WEATHER FAIR
TEMP. 70°

ROUTE SR 2
COUNTY OTTAWA
TOWNSHIP BENTON
SECTION 33

T 8 N R 14 E

TYPE MONUMENT MONBOX

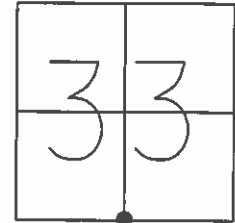
ON SURFACE - ~~BELOW~~ ON

~~LEFT~~ - C PAV'T - RIGHT 13.6'

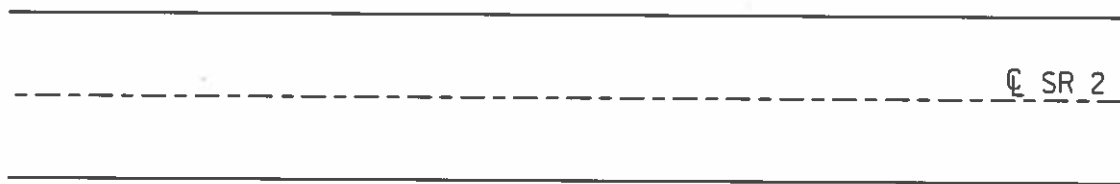
1.7' RT TO RT EDGE PAVEMENT

S.L.M. 90+55.11

GRID: NORTHING: 706725.012 EASTING: 1763273.454



RECORD:
S 1/4 POST
SECTION 33
FD MAG NAIL
SET BY ANDRUS
2011, MC
FD MAG NAIL
4/23/13, SDC
MONBOX INSTALLED
W/ 1" IPIN
GPS, REFC4
6/24/15, JFO



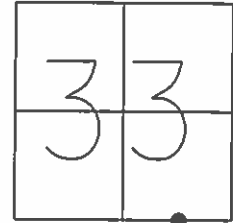
M

DIST. 4B-4C= 141.49'

O.D.O.T. DISTRICT 2 SURVEY OFFICE (USE ONLY)

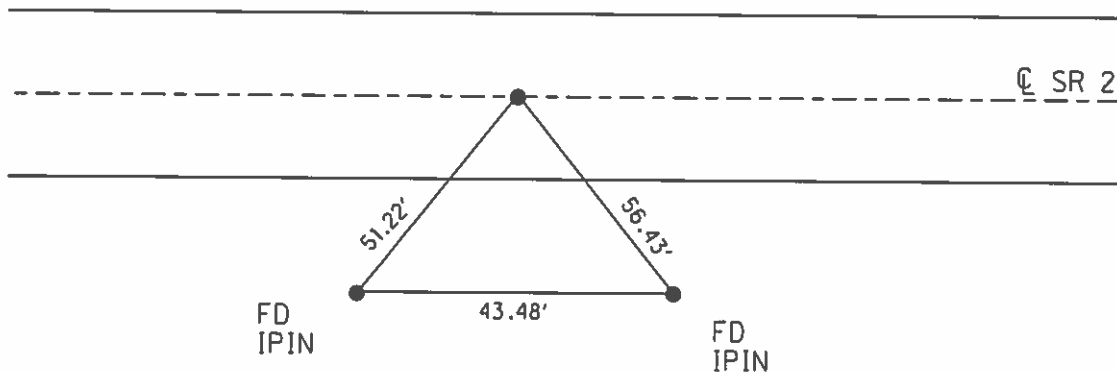
PERSONNEL _____ REFERENCE NO. 5 SHEET 8 OF 38
 NOTES RHOADES DATE 4/23/13 ROUTE SR 2
 H.C. CODER WEATHER CLEAR COUNTY OTTAWA
 R.C. LAU TEMP. 65°F TOWNSHIP BENTON
HOMAN SECTION 33
ROUSOS T 8 N R 14 E

TYPE MONUMENT P.K./WASHER
 ON SURFACE - ~~BELOW~~ ON
 LEFT - ☉ PAV'T - RIGHT ON
11.6' TO LT EDGE PAVEMENT
 S.L.M. 100+10.09



GRID: NORTHING: 706734.961 EASTING: 1764228.443

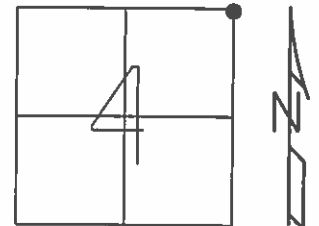
RECORD:
 STA. 100+03
 SET P.K./WASHER
 ATOP BRASS MON.
 1" BELOW SURF.
 1/4/82, CRONIN
 FD P.K./WASHER
 GPS, REF5
 11/25/11, MC
 SET MAG/WASHER
 GPS, NEWREF5
 10/7/15, JFO



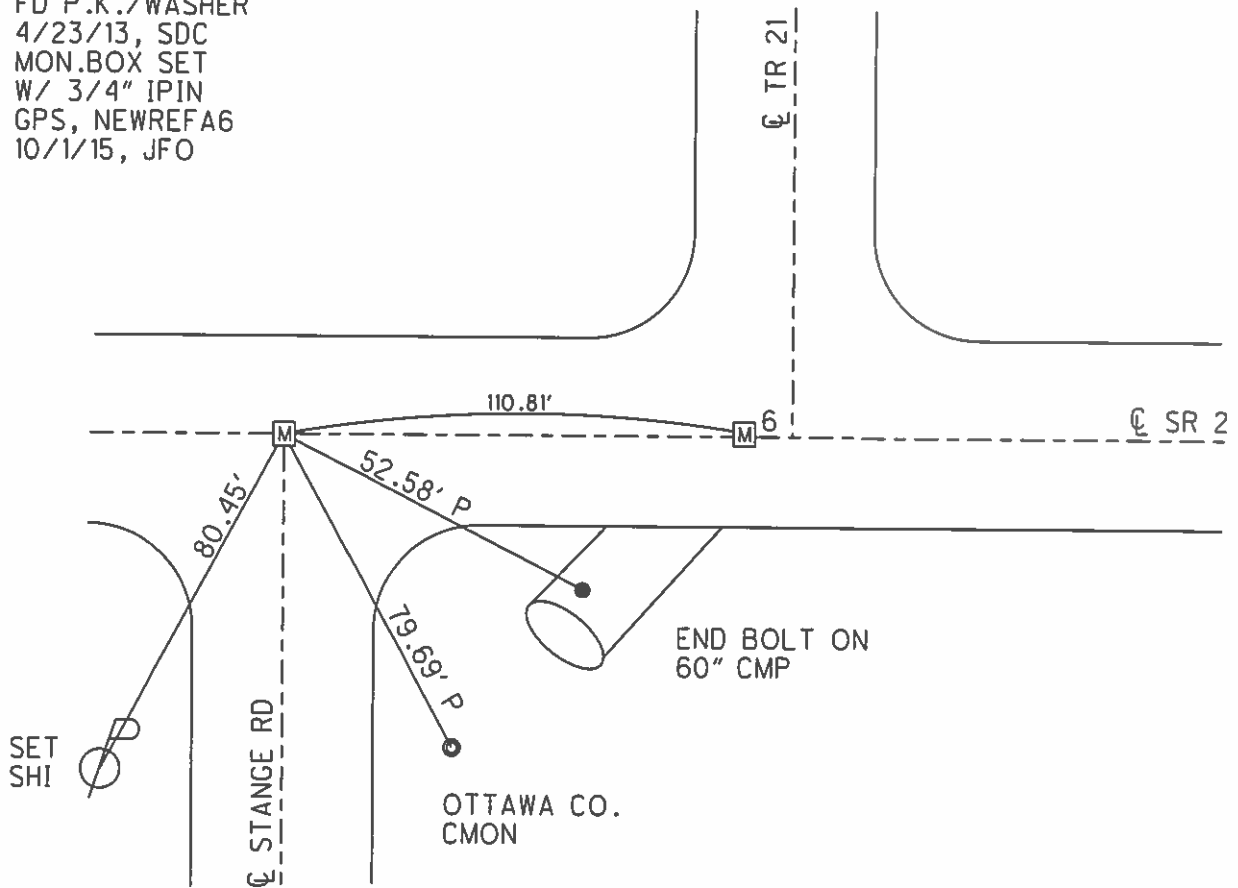
O.D.O.T. DISTRICT 2 SURVEY OFFICE (USE ONLY)

PERSONNEL	REFERENCE NO.	5 A SHEET	9 OF	38	
NOTES	RHOADES	DATE	6/24/15	ROUTE	SR 2
H.C.	O'DONNELL	WEATHER	FAIR	COUNTY	OTTAWA
R.C.	RHOADES	TEMP.	70°F	TOWNSHIP	BENTON
				SECTION	4
				T	7 N R 14 E

TYPE MONUMENT MONBOX
 ON SURFACE - ~~BELOW~~ ON
 LEFT - ☉ PAV'T - RIGHT ON
12.3' TO LT EDGE PAVEMENT
 S.L.M. 115+84.29
 GRID: NORTHING: 706716.416 EASTING: 1765802.203



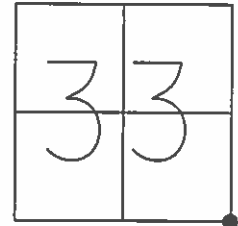
RECORD:
 FD P.K./WASHER
 GPS, REFA6
 11/25/11, MC
 FD P.K./WASHER
 4/23/13, SDC
 MON.BOX SET
 W/ 3/4" IPIN
 GPS, NEWREFA6
 10/1/15, JFO



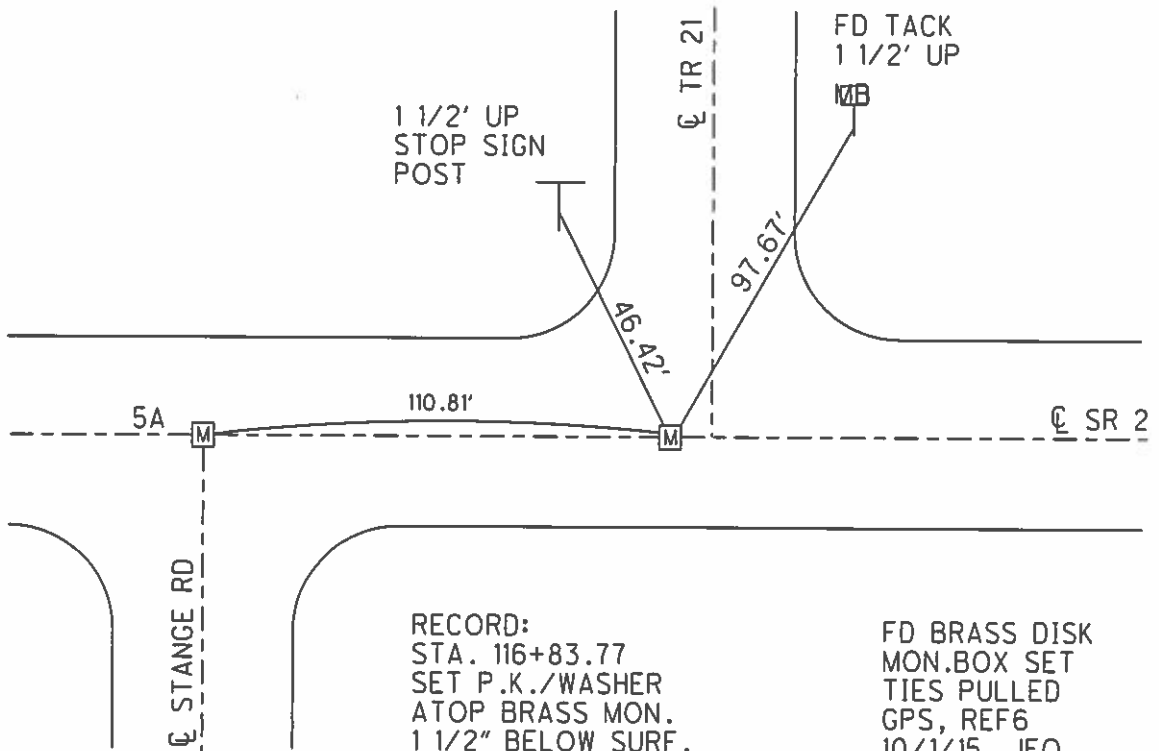
O.D.O.T. DISTRICT 2 SURVEY OFFICE (USE ONLY)

PERSONNEL	REFERENCE NO.	<u>6</u>	SHEET	<u>10</u> OF <u>38</u>
NOTES	DATE	<u>10/1/15</u>	ROUTE	<u>SR 2</u>
H.C.	WEATHER	<u>CLOUDY</u>	COUNTY	<u>OTTAWA</u>
R.C.	TEMP.	<u>59°</u>	TOWNSHIP	<u>BENTON</u>
			SECTION	<u>33</u>
			T. <u>8</u> N	R. <u>14</u> E

TYPE MONUMENT MONBOX
 ON SURFACE - ~~BELOW~~ ON
 LEFT - ☉ PAV'T - RIGHT ON
 TO EDGE PAVEMENT
 S.L.M. 116+94.93



GRID: NORTHING: 706716.057 EASTING: 1765912.974



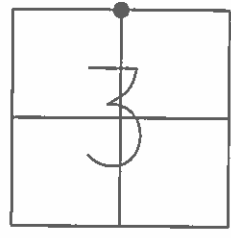
RECORD:
 STA. 116+83.77
 SET P.K./WASHER
 ATOP BRASS MON.
 1 1/2" BELOW SURF.
 1/4/83, CRONIN
 DNF POINT, ALL TIES
 WERE DESTROYED
 6/21/11, TMR

FD BRASS DISK
 MON.BOX SET
 TIES PULLED
 GPS, REF6
 10/1/15, JFO

O.D.O.T. DISTRICT 2 SURVEY OFFICE (USE ONLY)

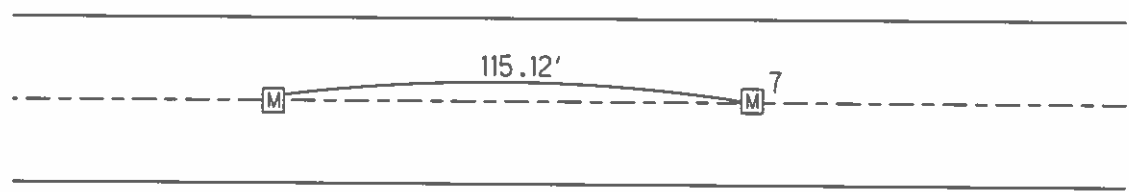
PERSONNEL _____ REFERENCE NO. 6 A SHEET 11 OF 38
NOTES RHOADES DATE 4/23/13 ROUTE SR 2
H.C. CODER WEATHER CLEAR COUNTY OTTAWA
R.C. LAU TEMP. 65°F TOWNSHIP BENTON
HOMAN SECTION 3
ROUSOS T 7 N R 14 E

TYPE MONUMENT MONBOX
ON SURFACE - ~~BELOW~~ ON _____
LEFT - ☉ PAV'T - RIGHT ON _____
11.4' TO RT EDGE PAVEMENT
S.L.M. 142+34.08



GRID: NORTHING: 706676.559 EASTING: 1768451.931

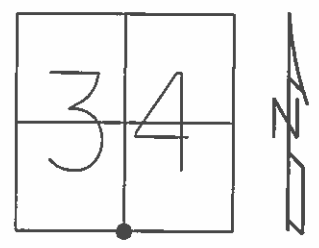
RECORD:
MON.BOX SET
W/ 3/4" IPIN
GPS, NEWREFA7
10/1/15, JFO



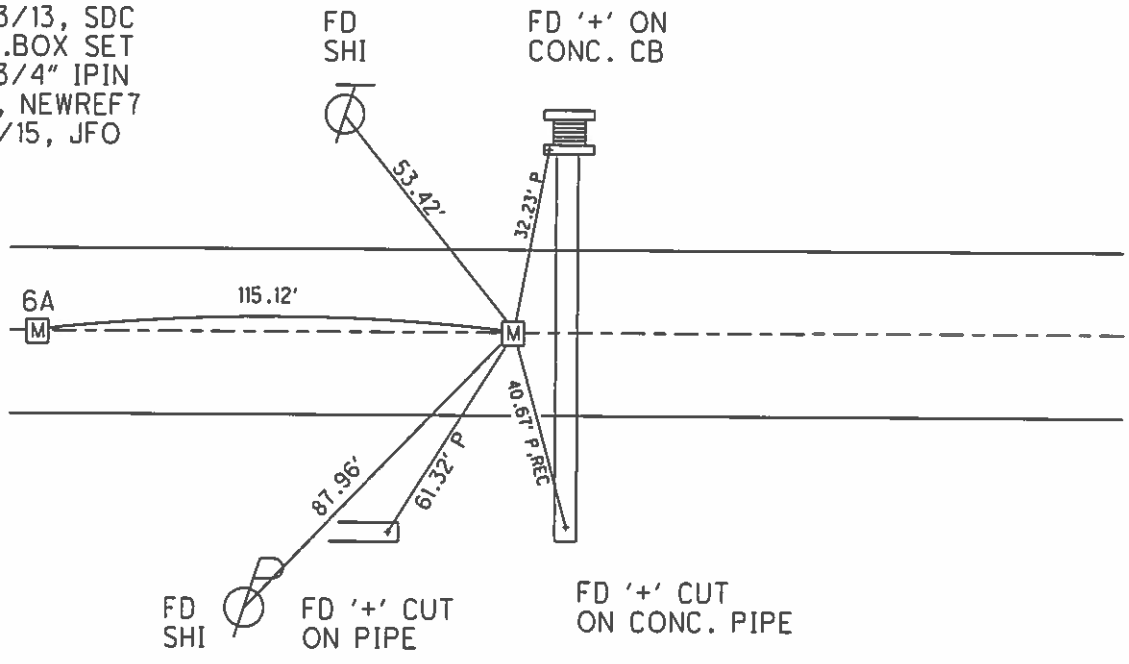
O.D.O.T. DISTRICT 2 SURVEY OFFICE (USE ONLY)

PERSONNEL _____ REFERENCE NO. 7 SHEET 12 OF 38
 NOTES RHOADES DATE 6/24/15 ROUTE SR 2
 H.C. O'DONNELL WEATHER FAIR COUNTY OTTAWA
 R.C. RHOADES TEMP. 70° TOWNSHIP BENTON
 _____ SECTION 34
 _____ T 8 N R 14 E

TYPE MONUMENT MONBOX
 ON SURFACE - ~~BELOW~~ ON _____
 LEFT - Q PAV'T - RIGHT ON _____
11.3' TO RT EDGE PAVEMENT
 S.L.M. 143+49.20
 GRID: NORTHING: 706674.830 EASTING: 1768566.896



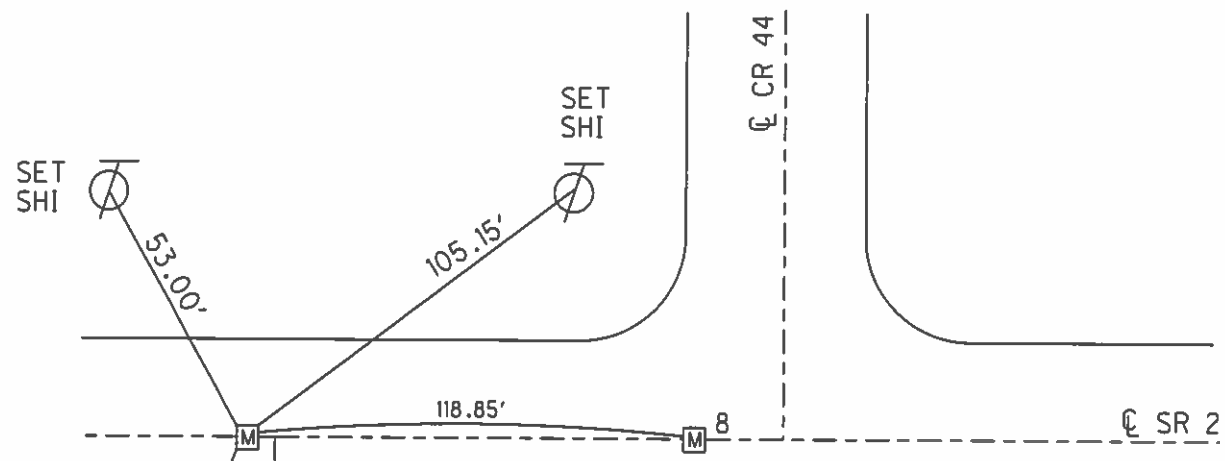
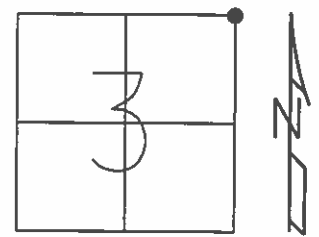
RECORD:
 STA. 143+43
 SET P.K./WASHER
 ATOP P.K.NAIL
 FD P.K./WASHER
 GPS, REF7
 11/25/11, MC
 FD P.K.NAIL
 4/23/13, SDC
 MON.BOX SET
 W/ 3/4" IPIN
 GPS, NEWREF7
 10/1/15, JFO



O.D.O.T. DISTRICT 2 SURVEY OFFICE (USE ONLY)

PERSONNEL _____ REFERENCE NO. 7 A SHEET 13 OF 38
 NOTES RHOADES DATE 6/24/15 ROUTE SR 2
 H.C. O'DONNELL WEATHER FAIR COUNTY OTTAWA
 R.C. RHOADES TEMP. 70° TOWNSHIP BENTON
 _____ SECTION 3
 _____ T 7 N R 14 E

TYPE MONUMENT MONBOX
 ON SURFACE - ~~BELOW~~ ON _____
 LEFT - ☉ PAV'T - RIGHT ON _____
15.0' TO LT EDGE PAVEMENT
 S.L.M. 168+84.24
 GRID: NORTHING: 706635.646 EASTING: 1771101.729



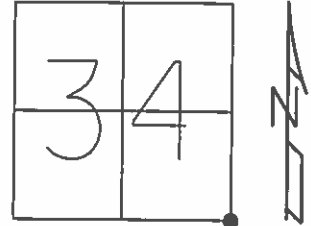
RECORD:
 STA. 169+93.26
 SET P.K./WASHER
 ATOP P.K./WASHER
 1/4/83, CRONIN

FD MON.BOX
 GPS, REFA8
 11/25/11, MC
 FD MONBOX
 4/23/13, SDC
 NEW MON.BOX SET
 W/ 1" IPIN
 GPS, NEWREFA8
 10/1/15, JFO

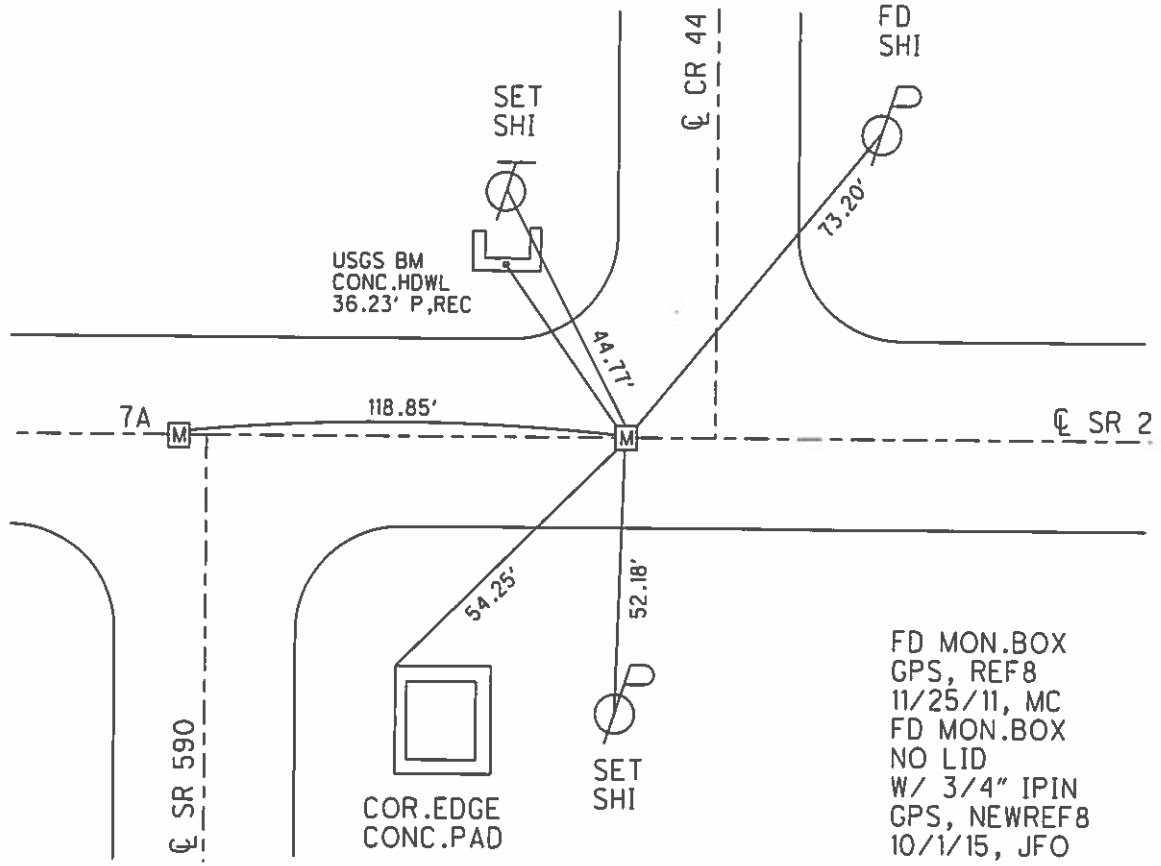
O.D.O.T. DISTRICT 2 SURVEY OFFICE (USE ONLY)

PERSONNEL	REFERENCE NO.	8	SHEET	14	OF	38
NOTES	RHOADES	DATE	4/23/13	ROUTE	SR 2	
H.C.	CODER	WEATHER	CLEAR	COUNTY	OTTAWA	
R.C.	LAU	TEMP.	65°	TOWNSHIP	BENTON	
	HOMAN			SECTION	34	
	ROUSOS			T	8	N
				R	14	E

TYPE MONUMENT MON.BOX
 ON SURFACE - ~~BELOW~~ ON
 LEFT - ☉ PAV'T - RIGHT ON
29.4' TO RT EDGE PAVEMENT
 S.L.M. 170+03.02
 GRID: NORTHING: 706633.789 EASTING: 1771220.508



RECORD:
 STA. 171+04.23
 SET P.K./WASHER
 ATOP P.K./WASHER
 1/4/83, CRONIN

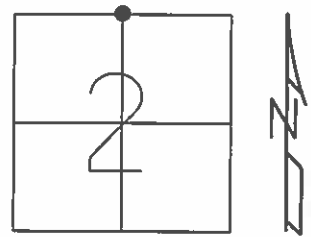


FD MON.BOX
 GPS, REF8
 11/25/11, MC
 FD MON.BOX
 NO LID
 W/ 3/4" IPIN
 GPS, NEWREF8
 10/1/15, JFO

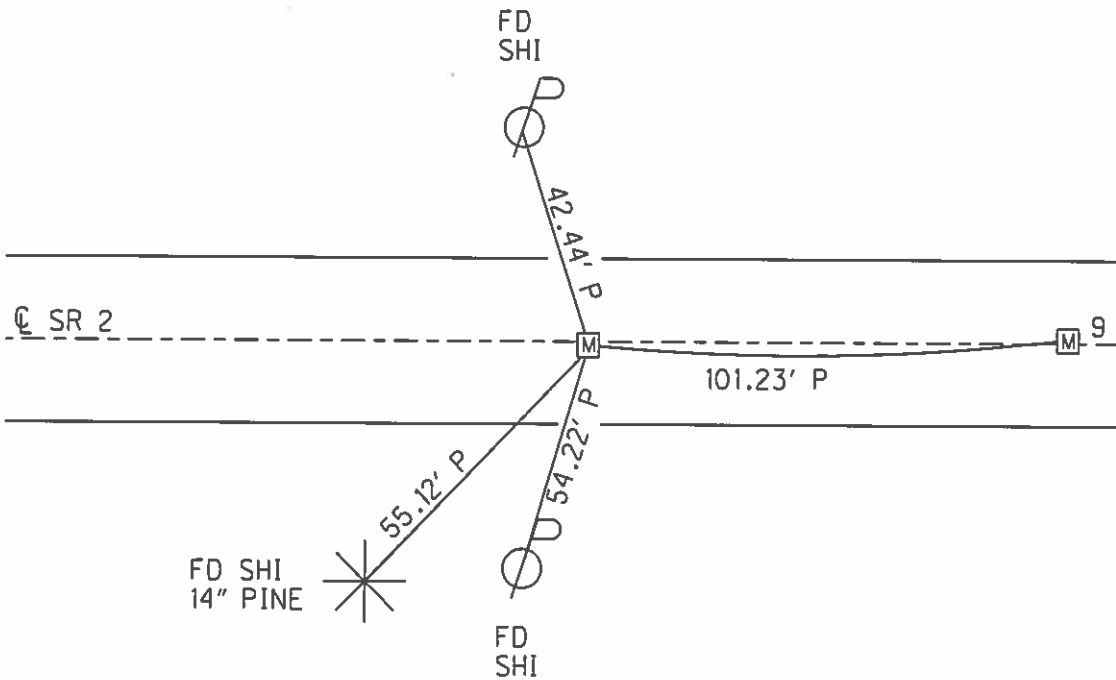
O.D.O.T. DISTRICT 2 SURVEY OFFICE (USE ONLY)

PERSONNEL	REFERENCE NO.	8 A	SHEET	15	OF	38
NOTES	RHOADES	DATE	10/1/15	ROUTE	SR 2	
H.C.	O'DONNELL	WEATHER	CLOUDY	COUNTY	OTTAWA	
R.C.	RHOADES	TEMP.	59°	TOWNSHIP	BENTON	
				SECTION	2	
				T	8	N
				R	14	E

TYPE MONUMENT MON.BOX
 ON SURFACE - ~~BELOW~~ ON _____
 LEFT - ℄ PAV'T - ~~RIGHT~~ 1'
11.7' TO LT EDGE PAVEMENT
 S.L.M. 195+54.55
 GRID: NORTHING: 706581.4072 EASTING: 1773771.1697



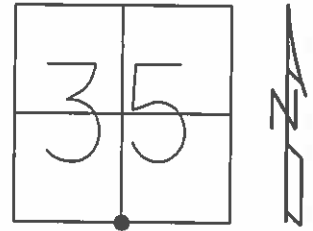
RECORD:
 FD MON.BOX SET
 W/ 1" IPIN
 10/1/15, JFO



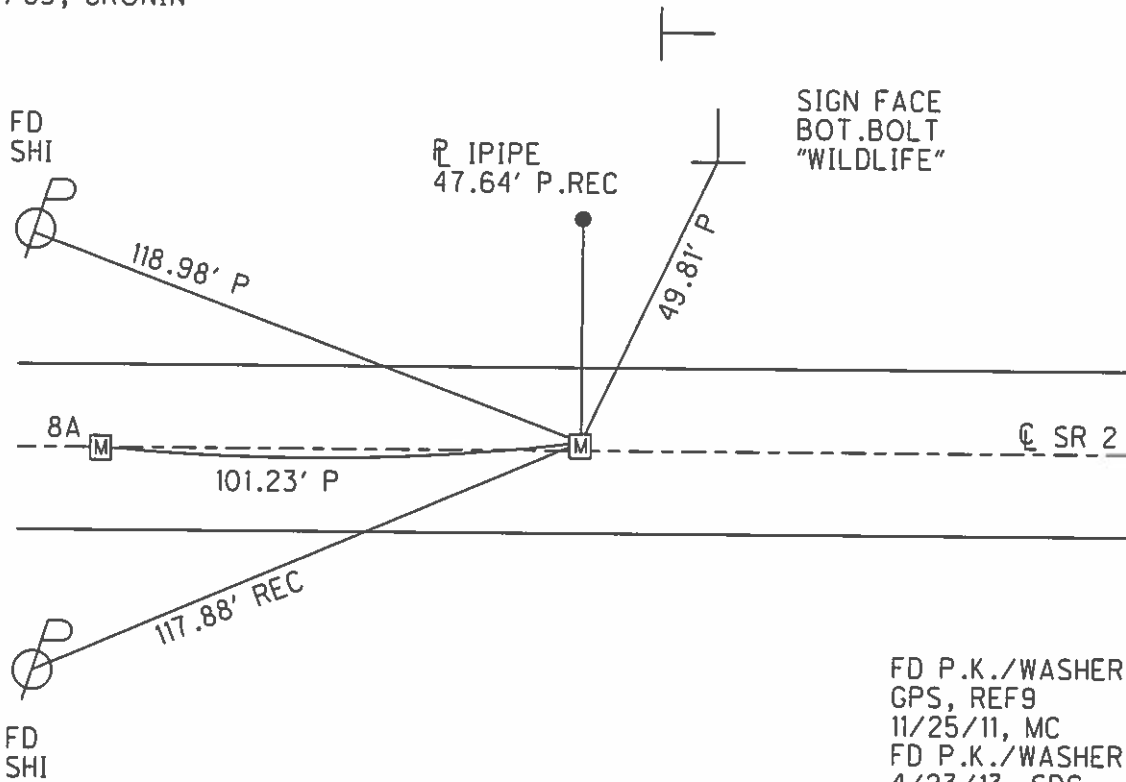
O.D.O.T. DISTRICT 2 SURVEY OFFICE (USE ONLY)

PERSONNEL	REFERENCE NO.	9	SHEET	16	OF	38
NOTES	RHOADES	DATE	10/1/15	ROUTE	SR 2	
H.C.	O'DONNELL	WEATHER	CLOUDY	COUNTY	OTTAWA	
R.C.	RHOADES	TEMP.	59°	TOWNSHIP	BENTON	
				SECTION	35	
				T	8	N
				R	14	E

TYPE MONUMENT MONBOX
 ON SURFACE - ~~BELOW~~ ON _____
 LEFT - ☉ PAV'T - ~~RIGHT~~ 1'
11.7' TO LT EDGE PAVEMENT
 S.L.M. 196+55.78
 GRID: NORTHING: 706579.353 EASTING: 1773872.430



RECORD:
 SET P.K./WASHER
 ATOP P.K./WASHER
 ATOP "+" CUT IN CONC.
 1/4/83, CRONIN

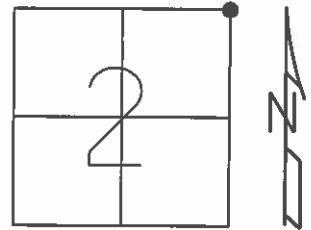


FD P.K./WASHER
 GPS, REF9
 11/25/11, MC
 FD P.K./WASHER
 4/23/13, SDC
 MON.BOX SET
 W/ 1" IPIN
 GPS, NEWREF9
 10/1/15, JFO

O.D.O.T. DISTRICT 2 SURVEY OFFICE (USE ONLY)

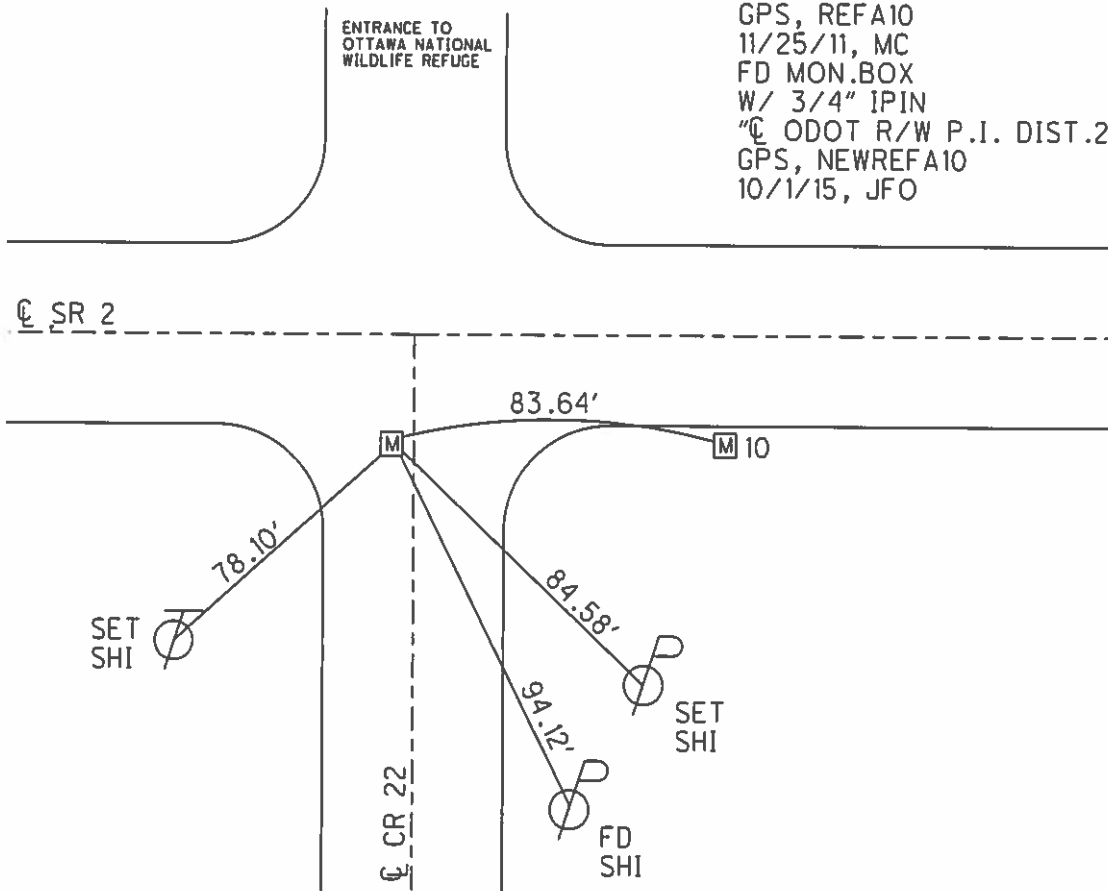
PERSONNEL	REFERENCE NO.	9 A	SHEET	17 OF	38
NOTES	RHOADES	DATE	4/23/13	ROUTE	SR 2
H.C.	CODER	WEATHER	CLEAR	COUNTY	OTTAWA
R.C.	LAU	TEMP.	65°	TOWNSHIP	BENTON
	HOMAN			SECTION	2
	ROUSOS			T	7 N R 14 E

TYPE MONUMENT MON.BOX
 ON SURFACE - ~~BELOW~~ ON _____
~~LEFT~~ - CL PAV'T - RIGHT 17'±
 - TO - EDGE PAVEMENT
 S.L.M. 222+24.71



GRID: NORTHING: 706526.213 EASTING: 1776441.104

RECORD: P.I.
 STA. 222+15.10
 SET P.K./WASHER
 ATOP BRASS MON.
 2 1/2" BELOW SURF.
 1/4/83, CRONIN
 FD MON.BOX
 GPS, REFA10
 11/25/11, MC
 FD MON.BOX
 W/ 3/4" IPIN
 "CL ODOT R/W P.I. DIST.2"
 GPS, NEWREFA10
 10/1/15, JFO



O.D.O.T. DISTRICT 2 SURVEY OFFICE (USE ONLY)

PERSONNEL _____ REFERENCE NO. 10 SHEET 18 OF 38
 NOTES RHOADES DATE 4/23/13 ROUTE SR 2
 H.C. CODER WEATHER CLEAR COUNTY OTTAWA
 R.C. LAU TEMP. 65° TOWNSHIP BENTON
HOMAN SECTION 35
ROUSOS T 8 N R 14 E

TYPE MONUMENT MON.BOX

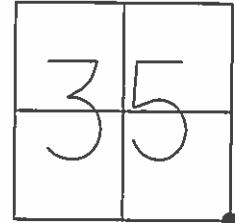
ON SURFACE - ~~BELOW~~ ON

~~LEFT~~ - ☉ PAV'T - RIGHT 17'±

5.1' RT TO RT EDGE PAVEMENT

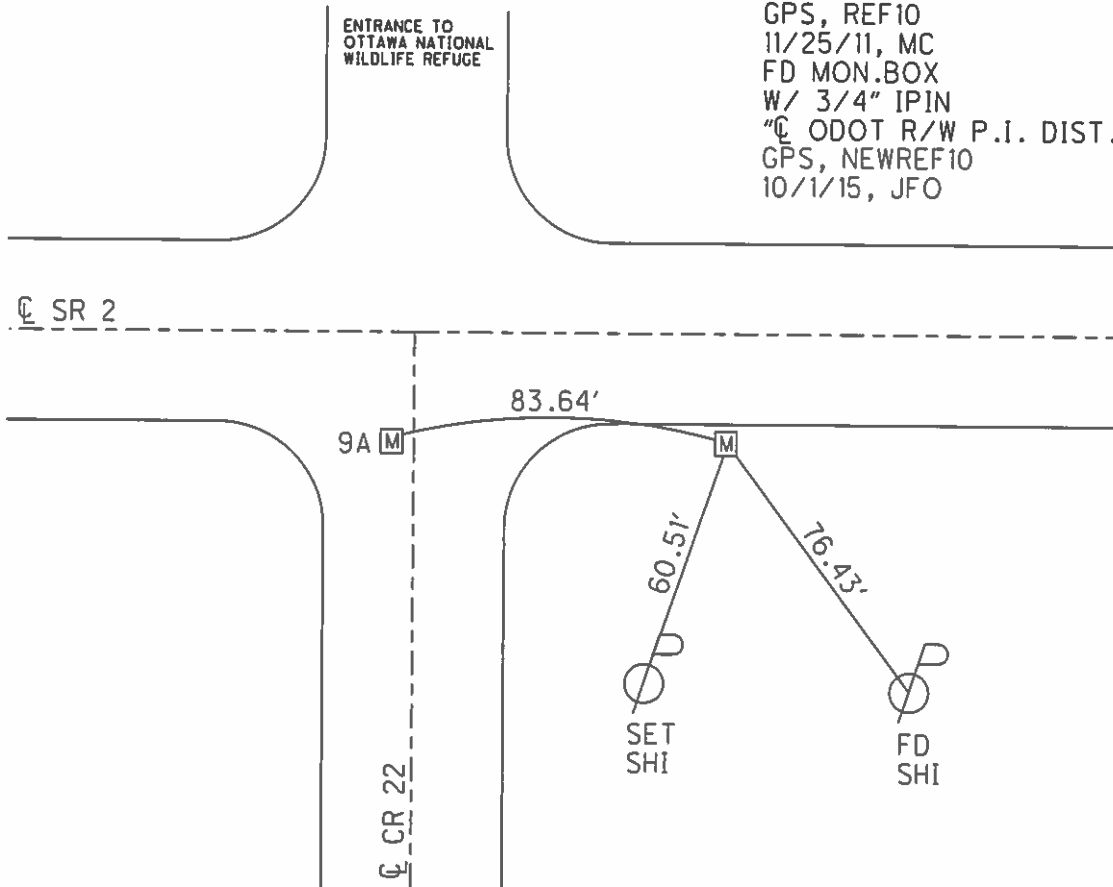
S.L.M. 223+08.46

GRID: NORTHING: 706524.831 EASTING: 1776524.729



RECORD: P.I.
 STA. 222+98.77
 SET P.K./WASHER
 ATOP BRASS MON.
 2 1/2" BELOW SURF.
 1/4/83, CRONIN
 FD MON.BOX
 GPS, REF10
 11/25/11, MC
 FD MON.BOX
 W/ 3/4" IPIN
 "☉ ODOT R/W P.I. DIST.2"
 GPS, NEWREF10
 10/1/15, JFO

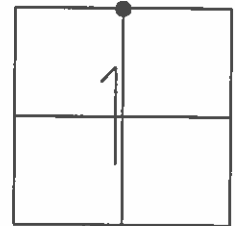
ENTRANCE TO
 OTTAWA NATIONAL
 WILDLIFE REFUGE



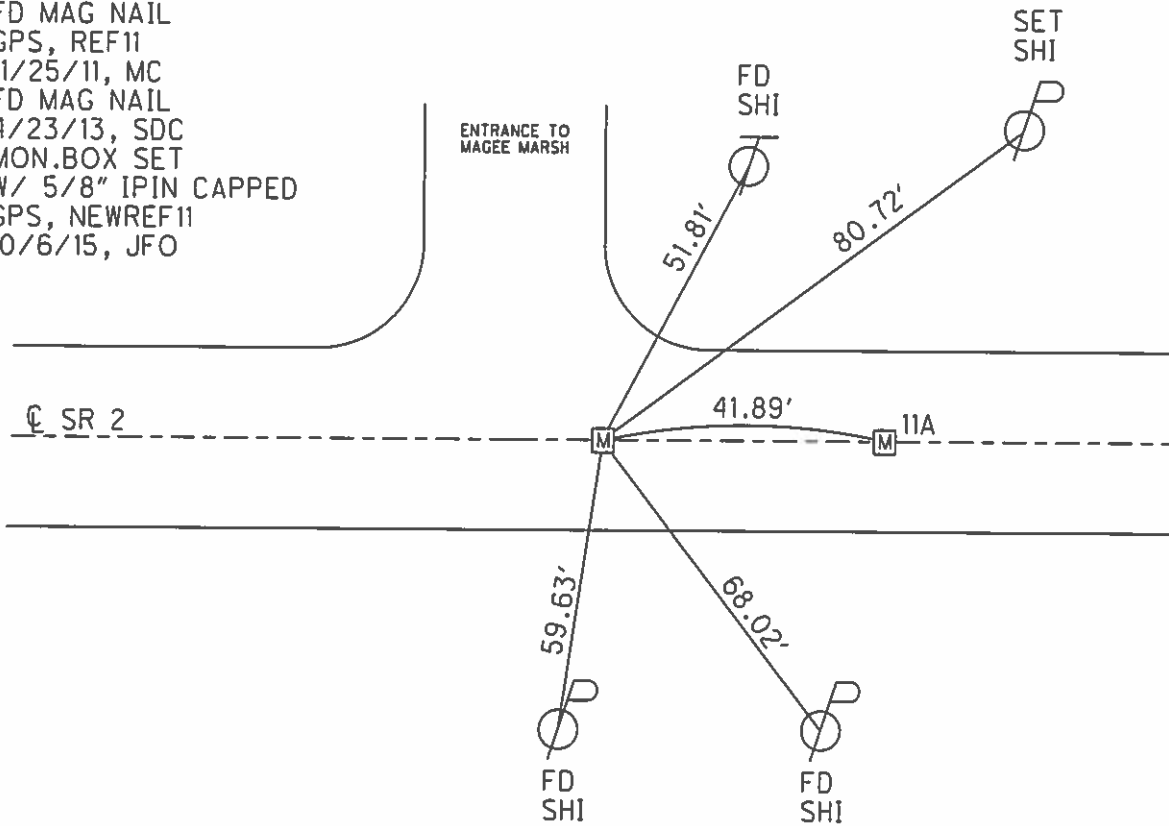
O.D.O.T. DISTRICT 2 SURVEY OFFICE (USE ONLY)

PERSONNEL	REFERENCE NO.	11	SHEET	19	OF	38
NOTES	RHOADES	DATE	10/6/15	ROUTE	SR 2	
H.C.	O'DONNELL	WEATHER	CLEAR	COUNTY	OTTAWA	
R.C.	RHOADES	TEMP.	65°	TOWNSHIP	BENTON	
				SECTION	1	
				T	7	N
				R	14	E

TYPE MONUMENT MONBOX
 ON SURFACE - ~~BELOW~~ ON
 LEFT - ☉ PAV'T - RIGHT ON
18.2' TO RT EDGE PAVEMENT
 S.L.M. 249+18.53
 GRID: NORTHING: 706478.412 EASTING: 1779134.380



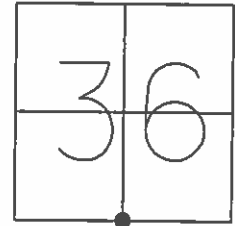
RECORD: P.I.
 STA. 249+09
 SET P.K./WASHER
 ATOP BRASS MON.
 2 1/2" BELOW SURF.
 1/5/83, CRONIN
 FD MAG NAIL
 GPS, REF11
 11/25/11, MC
 FD MAG NAIL
 4/23/13, SDC
 MON.BOX SET
 W/ 5/8" IPIN CAPPED
 GPS, NEWREF11
 10/6/15, JFO



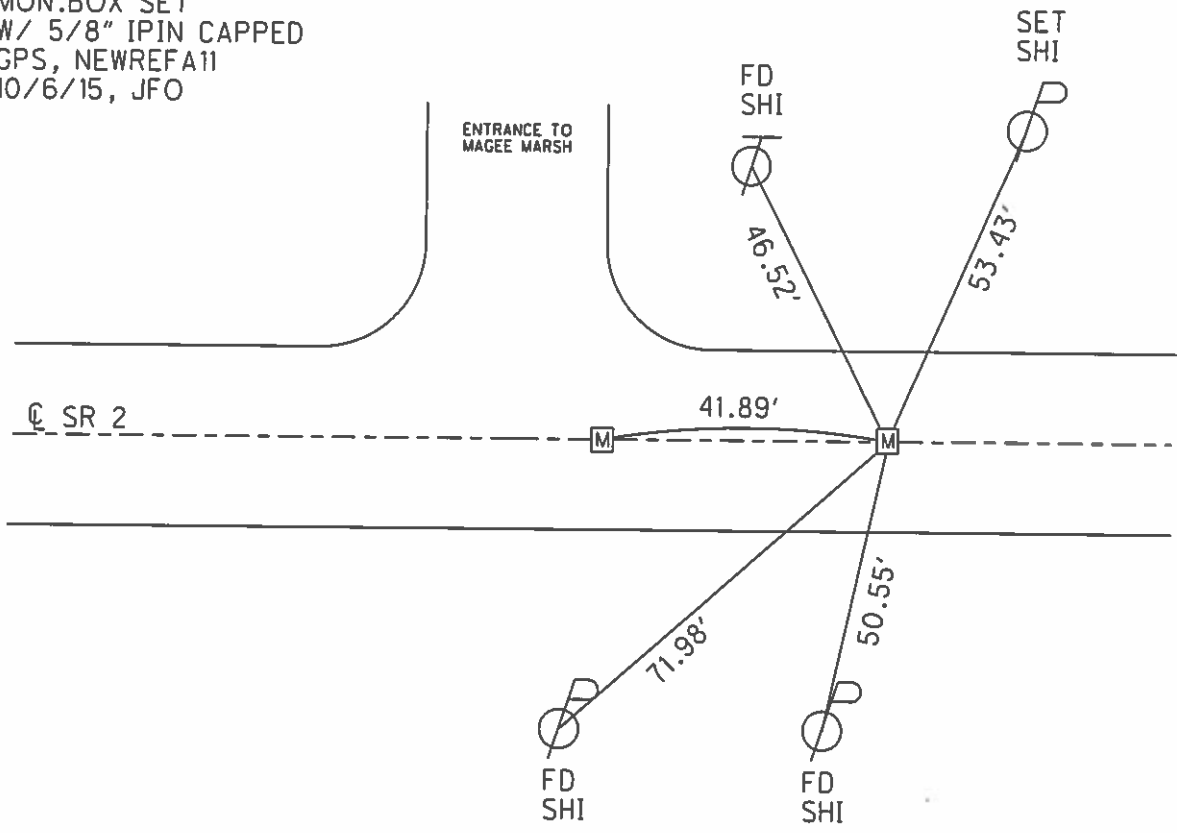
O.D.O.T. DISTRICT 2 SURVEY OFFICE (USE ONLY)

PERSONNEL	REFERENCE NO.	11 A	SHEET	20 20 38	
NOTES	RHOADES	DATE	4/23/13	ROUTE	SR 2
H.C.	O'DONNELL	WEATHER	CLEAR	COUNTY	OTTAWA
R.C.	RHOADES	TEMP.	65°	TOWNSHIP	BENTON
				SECTION	36
				T	8 N R 14 E

TYPE MONUMENT MONBOX
 ON SURFACE - ~~BELOW~~ ON _____
 LEFT - ☉ PAV'T - RIGHT ON _____
18.0' TO RT EDGE PAVEMENT
 S.L.M. 249+60.43
 GRID: NORTHING: 706477.909 EASTING: 1779176.317



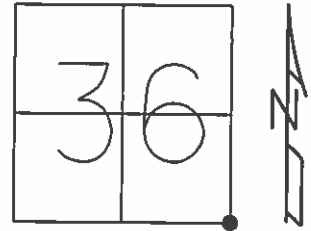
RECORD: P.I.
 FD P.K./WASHER
 GPS, REFA11
 11/25/11, MC
 FD P.K./WASHER
 4/23/13, SDC
 MON.BOX SET
 W/ 5/8" IPIN CAPPED
 GPS, NEWREFA11
 10/6/15, JFO



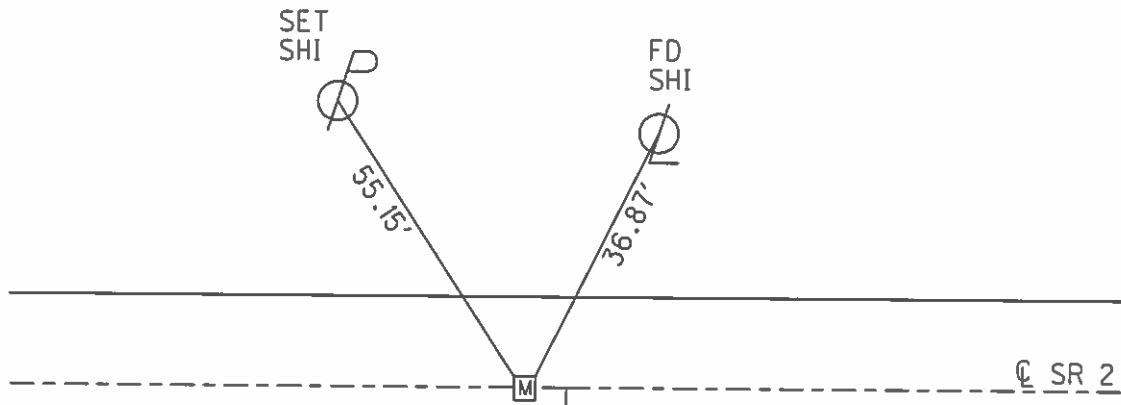
O.D.O.T. DISTRICT 2 SURVEY OFFICE (USE ONLY)

PERSONNEL	REFERENCE NO.	12	SHEET	21	OF	38
NOTES	RHOADES	DATE	4/23/13	ROUTE	SR 2	
H.C.	CODER	WEATHER	CLEAR	COUNTY	OTTAWA	
R.C.	LAU	TEMP.	65°	TOWNSHIP	BENTON	
	HOMAN			SECTION	36	
	ROUSOS			T 8 N	R 14 E	

TYPE MONUMENT MON.BOX
 ON SURFACE - ~~BELOW~~ ON _____
 LEFT - ☉ PAV'T - RIGHT ON _____
15.5' TO LT EDGE PAVEMENT
 S.L.M. 276+11.43
 GRID: NORTHING: 706430.656 EASTING: 1781826.764



RES#12975



RECORD: P.I.
 STA. 276+02.15
 SET P.K./WASHER
 OVER BRASS MON.
 1/5/83, CRONIN
 FD P.K./WASHER
 3/22/96, MB
 FD MON.BOX
 GPS, REF12
 11/25/11, MC
 FD MON.BOX
 W/ 1" IPIN
 GPS, NEWREF12
 10/6/15, JFO

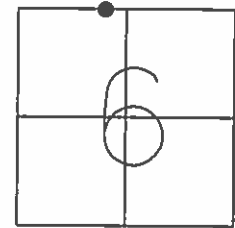
☉ CR 23
 BENTON-CARROLL RD

☉ SR 2

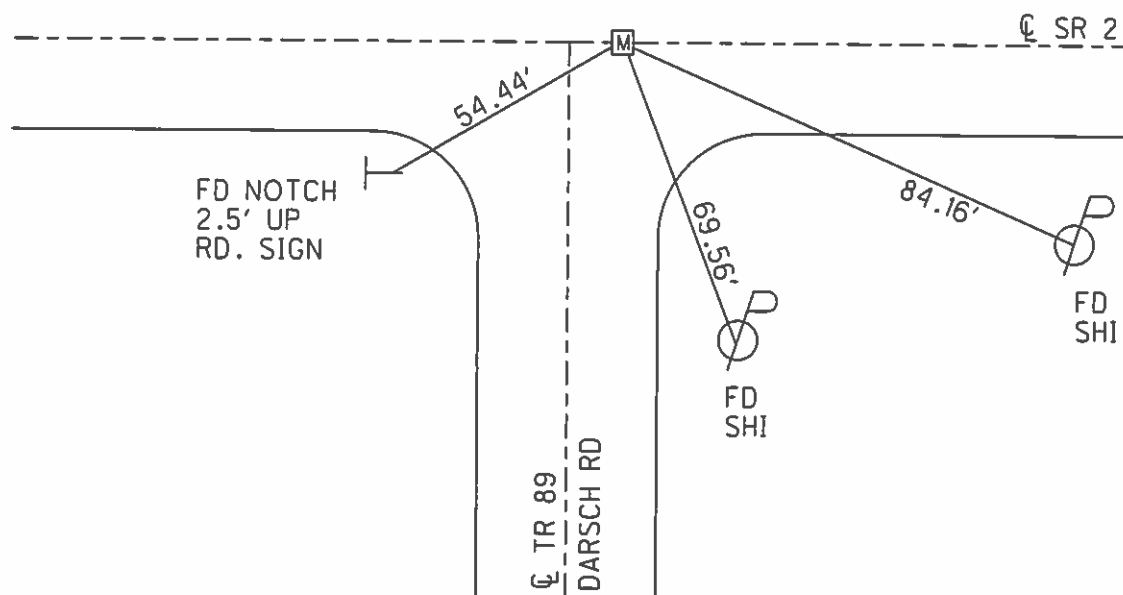
O.D.O.T. DISTRICT 2 SURVEY OFFICE (USE ONLY)

PERSONNEL	REFERENCE NO.	13	SHEET	22	OF	38
NOTES	RHOADES	DATE	10/6/15	ROUTE	SR 2	
H.C.	O'DONNELL	WEATHER	CLEAR	COUNTY	OTTAWA	
R.C.	RHOADES	TEMP.	65°	TOWNSHIP	CARROLL	
				SECTION	6	
				T	7	N
				R	15	E

TYPE MONUMENT MONBOX
 ON SURFACE - ~~BELOW~~ ON
 LEFT - ☉ PAV'T - RIGHT ON
11.6' TO LT EDGE PAVEMENT
 S.L.M. 298+95.10
 GRID: NORTHING: 706406.464 EASTING: 1784110.448



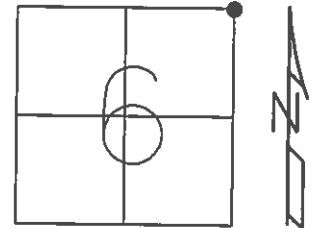
RECORD: P.I.
 STA. 298+86.30
 SET P.K./WASHER
 OVER BRASS MON.
 1/13/83, CRONIN
 FD P.K./WASHER
 3" DOWN
 GPS, REF13
 11/25/11, MC
 FD P.K./WASHER
 4/23/13, SDC
 MON.BOX SET
 W/ 5/8" IPIN CAPPED
 GPS, NEWREF13
 10/6/15, JFO



O.D.O.T. DISTRICT 2 SURVEY OFFICE (USE ONLY)

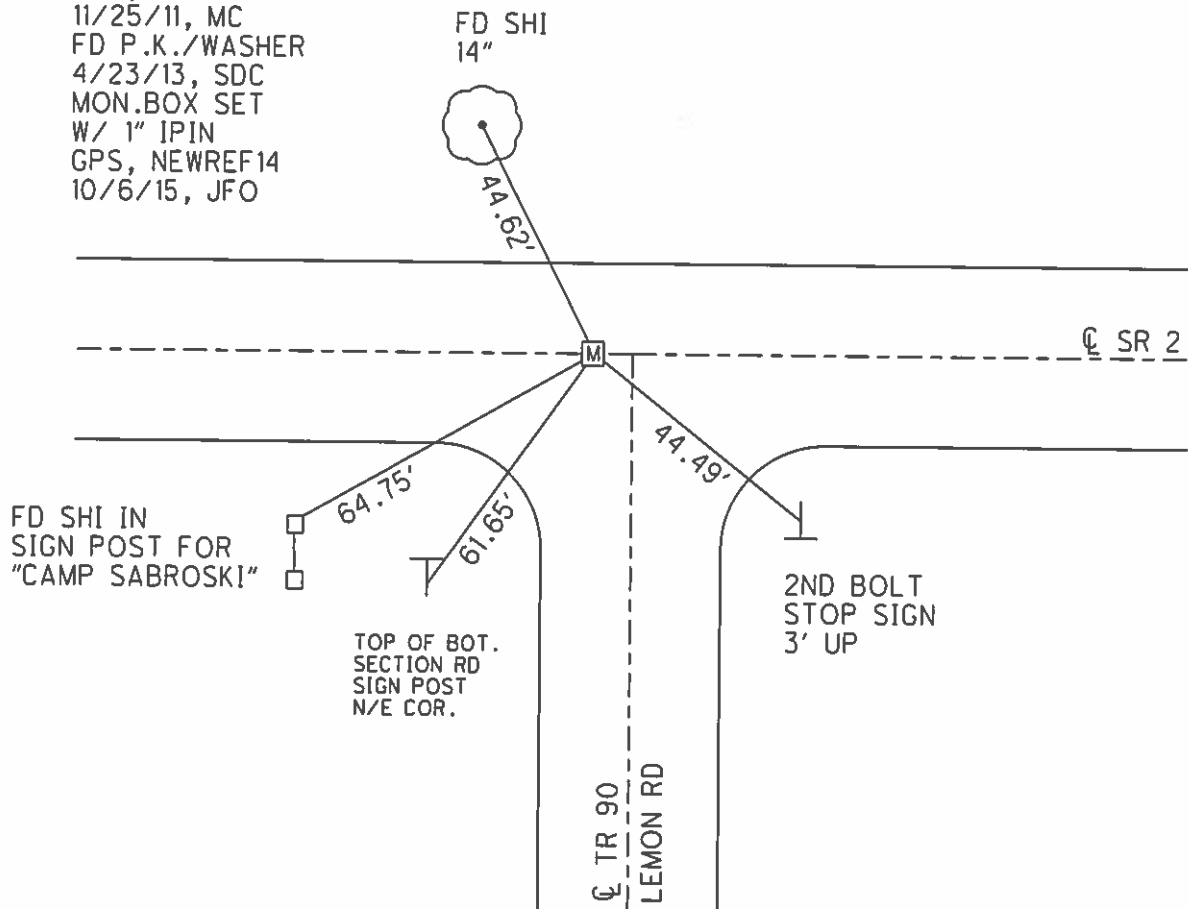
PERSONNEL	REFERENCE NO.	14	SHEET	23	OF	38
NOTES	RHOADES	DATE	10/6/15	ROUTE	SR 2	
H.C.	O'DONNELL	WEATHER	CLEAR	COUNTY	OTTAWA	
R.C.	RHOADES	TEMP.	65°	TOWNSHIP	CARROLL	
				SECTION	6	
				T	7	N
				R	15	E

TYPE MONUMENT MONBOX
 ON SURFACE - ~~BELOW~~ ON
 LEFT - ☉ PAV'T - RIGHT ON
12.4' TO LT EDGE PAVEMENT
 S.L.M. 325+63.04



GRID: NORTHING: 706375.052 EASTING: 1786777.974

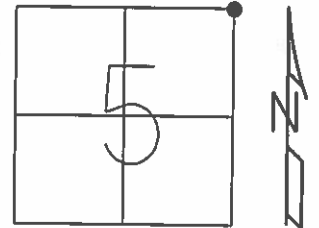
RECORD: P.I.
 STA. 325+51.95
 SET P.K./WASHER
 OVER BRASS MON.
 1/13/83, CRONIN
 FD P.K./WASHER
 GPS, REF14
 11/25/11, MC
 FD P.K./WASHER
 4/23/13, SDC
 MON.BOX SET
 W/ 1" IPIN
 GPS, NEWREF14
 10/6/15, JFO



O.D.O.T. DISTRICT 2 SURVEY OFFICE (USE ONLY)

PERSONNEL	REFERENCE NO.	16	SHEET	24	OF	38
NOTES	RHOADES	DATE	10/6/15	ROUTE	SR 2	
H.C.	O'DONNELL	WEATHER	CLEAR	COUNTY	OTTAWA	
R.C.	RHOADES	TEMP.	65°	TOWNSHIP	CARROLL	
				SECTION	5	
				T	7	N
				R	15	E

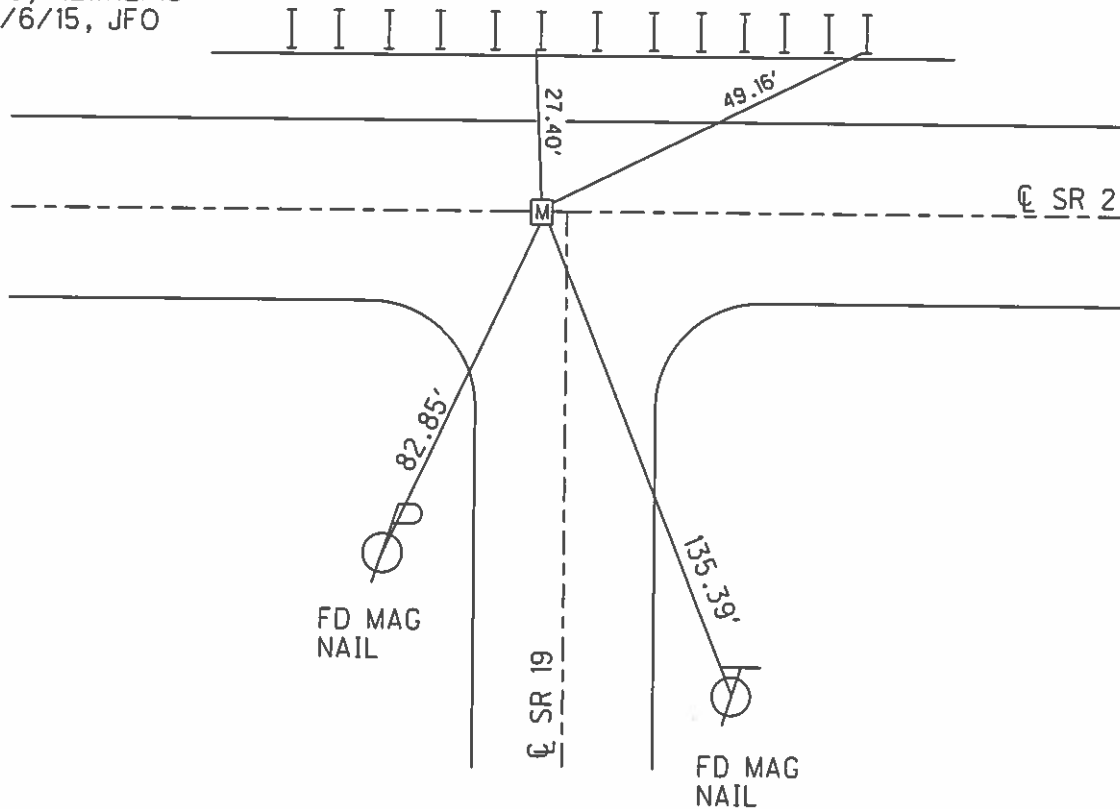
TYPE MONUMENT MON.BOX
 ON SURFACE - ~~BELOW~~ ON _____
 LEFT - ☉ PAV'T - RIGHT ON _____
16.9' TO LT EDGE PAVEMENT
 S.L.M. 377+96.68



GRID: NORTHING: 706387.743 EASTING: 1792011.657

RECORD: P.I.
 STA. 377+86.94
 SET P.K./WASHER
 ATOP IPIPE
 IN MON.BOX
 1/13/83, CRONIN
 FD MON.BOX
 GPS, REF16
 11/25/11, MC
 MON.BOX SET
 W/ 1" IPIN
 GPS, NEWREF16
 10/6/15, JFO

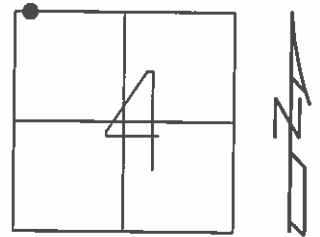
SET NOTCHES
 ON STEEL GR
 POSTS 1' UP



O.D.O.T. DISTRICT 2 SURVEY OFFICE (USE ONLY)

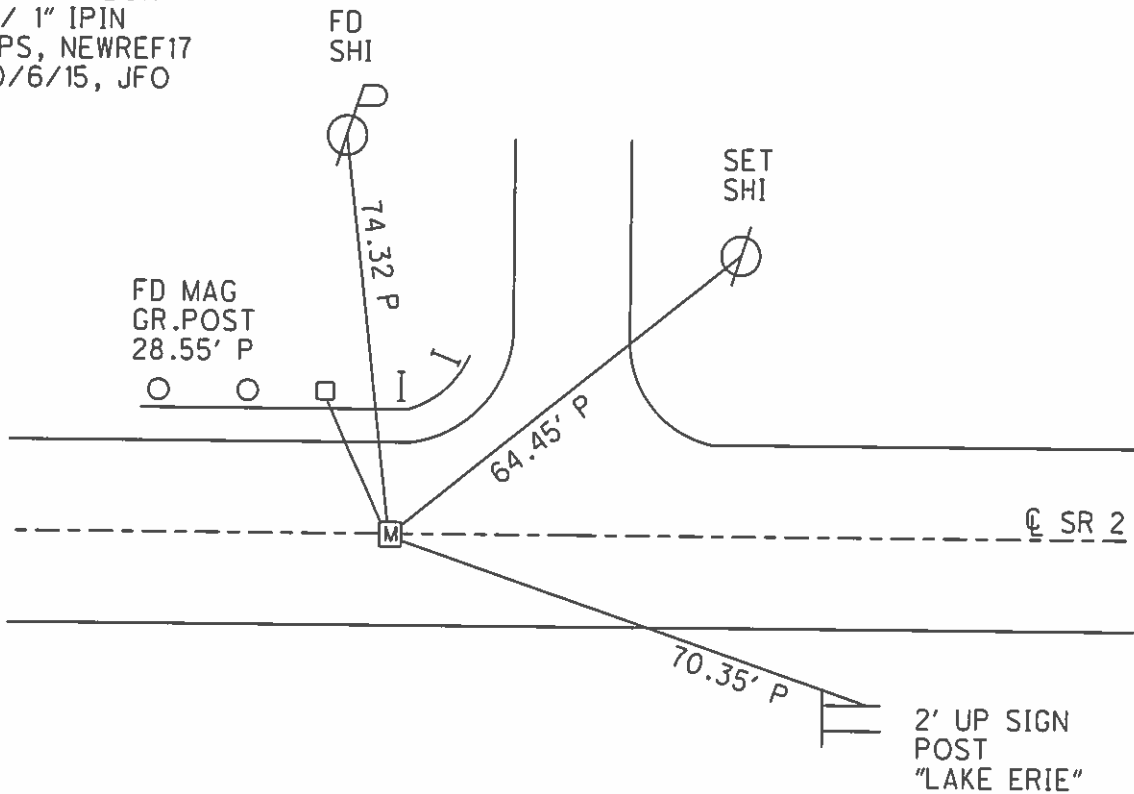
PERSONNEL _____ REFERENCE NO. 17 SHEET 25 OF 38
 NOTES RHOADES DATE 5/7/13 ROUTE SR 2
 H.C. CODER WEATHER CLOUDY COUNTY OTTAWA
 R.C. RHOADES TEMP. 65° TOWNSHIP CARROLL
 _____ SECTION 4
 _____ T 7 N R 15 E

TYPE MONUMENT MON.BOX
 ON SURFACE - ~~BELOW~~ ON _____
 LEFT - ☉ PAV'T - RIGHT ON _____
24.5' TO RT EDGE PAVEMENT
 S.L.M. 381+05.67



GRID: NORTHING: 706390.231 EASTING: 1792320.545

RECORD: P.I.
 FD MON.BOX
 W/ 1" IPIN
 GPS, NEWREF17
 10/6/15, JFO

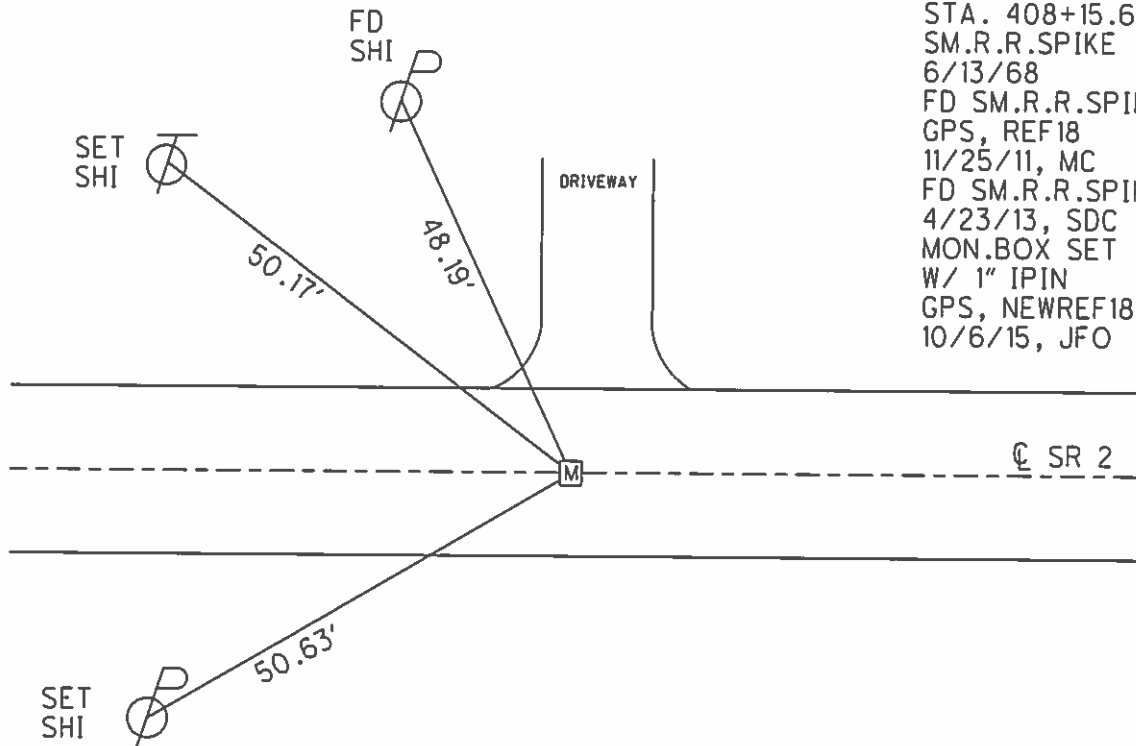
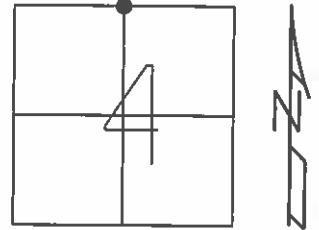


O.D.O.T. DISTRICT 2 SURVEY OFFICE (USE ONLY)

PERSONNEL	REFERENCE NO.	18	SHEET	26	OF	38
NOTES	RHOADES	DATE	10/6/15	ROUTE	SR 2	
H.C.	O'DONNELL	WEATHER	CLEAR	COUNTY	OTTAWA	
R.C.	RHOADES	TEMP.	65°	TOWNSHIP	CARROLL	
				SECTION	4	
				T	7	N
				R	15	E

TYPE MONUMENT MONBOX
 ON SURFACE - ~~BELOW~~ ON
 LEFT - ☉ PAV'T - RIGHT ON
13.3' TO LT EDGE PAVEMENT
 S.L.M. 408+25.18

GRID: NORTHING: 706411.923 EASTING: 1795040.029

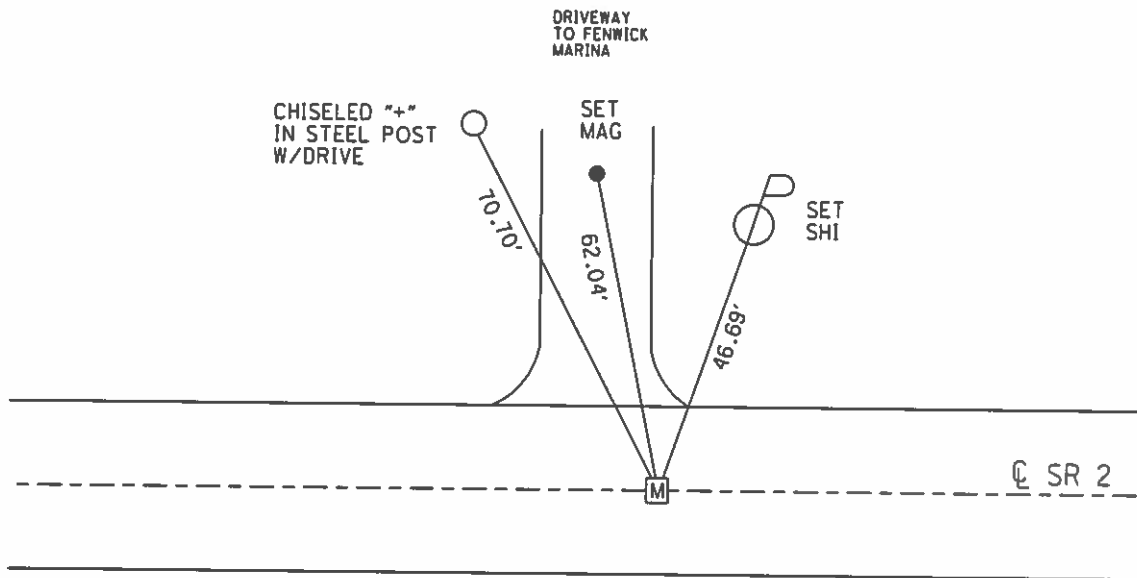
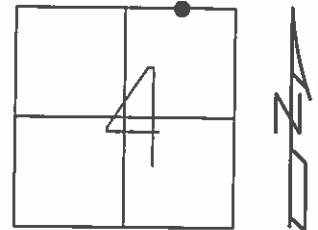


RECORD: P.I.
 STA. 408+15.69
 SM.R.R.SPIKE
 6/13/68
 FD SM.R.R.SPIKE
 GPS, REF18
 11/25/11, MC
 FD SM.R.R.SPIKE
 4/23/13, SDC
 MON.BOX SET
 W/ 1" IPIN
 GPS, NEWREF18
 10/6/15, JFO

O.D.O.T. DISTRICT 2 SURVEY OFFICE (USE ONLY)

PERSONNEL _____ REFERENCE NO. 19 SHEET 27 OF 38
 NOTES RHOADES DATE 10/6/15 ROUTE SR 2
 H.C. O'DONNELL WEATHER CLEAR COUNTY OTTAWA
 R.C. RHOADES TEMP. 65° TOWNSHIP CARROLL
 _____ SECTION 4
 _____ T 7 N R 15 E

TYPE MONUMENT MONBOX
 ON SURFACE - ~~BELOW~~ ON _____
 LEFT - ☉ PAV'T - RIGHT ON _____
12' TO RT EDGE PAVEMENT
 S.L.M. 421+84.03
 GRID: NORTHING: 706423.102 EASTING: 1796398.889

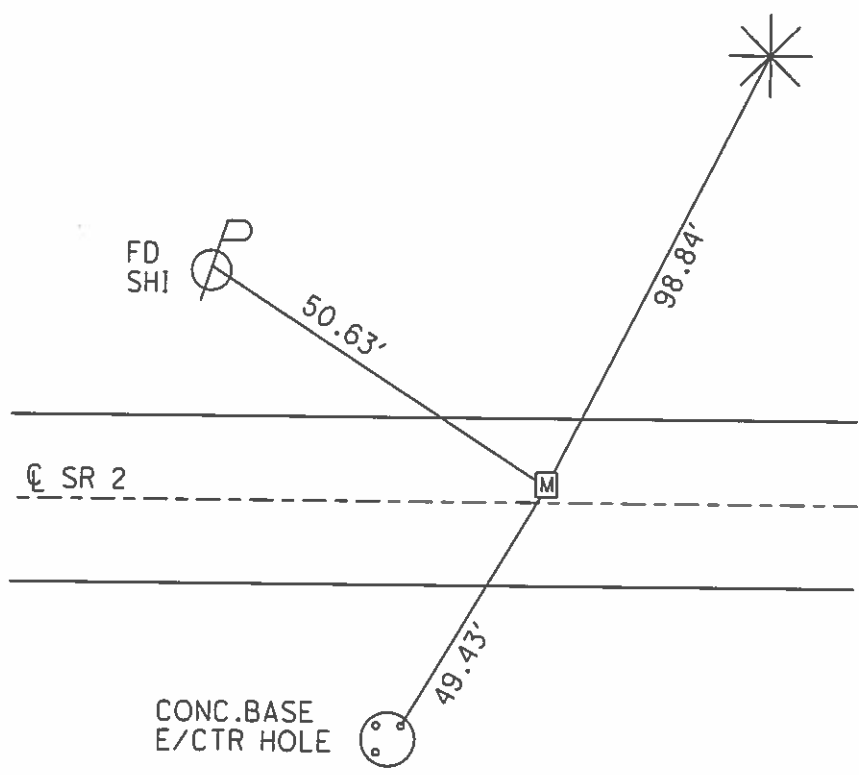
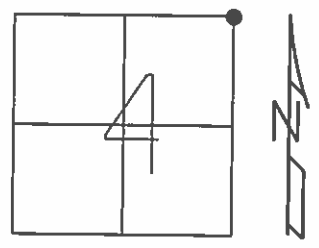


RECORD: P.I.
 STA. 421+74.45
 ADJ. BRASS MON.
 ON SURFACE
 6/13/68
 FD P.K./WASHER
 GPS, REF19
 11/28/11, MC
 FD P.K./WASHER
 4/23/13, SDC
 SET MAG/WASHER
 GPS, NEWREF19
 10/6/15, JFO

O.D.O.T. DISTRICT 2 SURVEY OFFICE (USE ONLY)

PERSONNEL	REFERENCE NO.	20	SHEET	28	OF	38
NOTES	RHOADES	DATE	4/23/13	ROUTE	SR 2	
H.C.	CODER	WEATHER	CLEAR	COUNTY	OTTAWA	
R.C.	LAU	TEMP.	65°	TOWNSHIP	CARROLL	
	HOMAN			SECTION	4	
	ROUSOS			T	7	N
				R	15	E

TYPE MONUMENT MON.BOX
 ON SURFACE - ~~BELOW~~ ON _____
 LEFT - Q PAV'T - ~~RIGHT~~ 2.5'
10.4' TO LT EDGE PAVEMENT
 S.L.M. 432+28.33
 GRID: NORTHING: 706423.102 EASTING: 1796398.889



SET SHI
 E/BRANCH
 16" PINE

RECORD: P.I.
 STA. 432+19
 FD MON.BOX
 ON IPIN INSIDE
 2 1/2" DOWN
 6/13/68

FD MON.BOX
 GPS, REF20
 N = 706440.656
 E = 1797442.989
 SHOT CTR OF BOX
 WERE STRADDLES X
 11/28/11, MC

FD IPIN 2.16' DOWN
 GPS, REF120
 N = 706440.602
 E = 1797443.061
 5/30/13, SDC

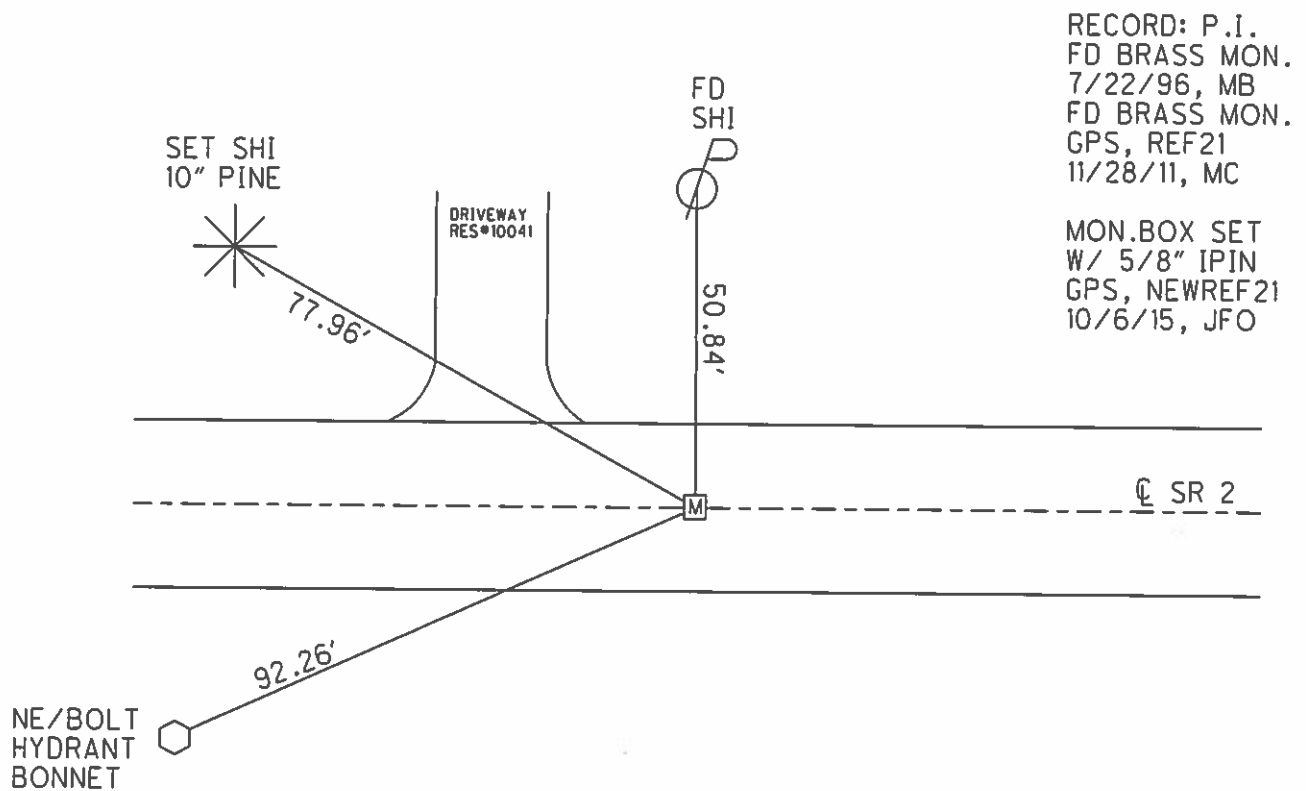
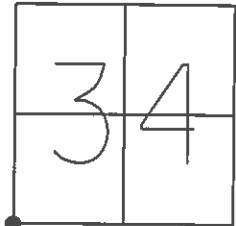
NEW MON.BOX SET
 NO PIN INSIDE
 10/6/15, JFO

O.D.O.T. DISTRICT 2 SURVEY OFFICE (USE ONLY)

PERSONNEL	REFERENCE NO.	21	SHEET	29	OF	38
NOTES	RHOADES	DATE	10/6/15	ROUTE	SR 2	
H.C.	O'DONNELL	WEATHER	CLEAR	COUNTY	OTTAWA	
R.C.	RHOADES	TEMP.	65°	TOWNSHIP	CARROLL	
				SECTION	34	
				T	8	N
				R	15	E

TYPE MONUMENT MON.BOX
 ON SURFACE - ~~BELOW~~ ON
 LEFT - ☉ PAV'T - RIGHT ON
12.8' TO LT EDGE PAVEMENT
 S.L.M. 435+40.58

GRID: NORTHING: 706432.893 EASTING: 1797755.251



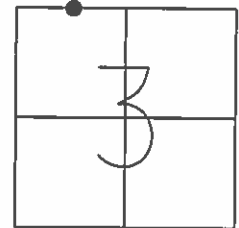
RECORD: P.I.
 FD BRASS MON.
 7/22/96, MB
 FD BRASS MON.
 GPS, REF21
 11/28/11, MC

 MON.BOX SET
 W/ 5/8" IPIN
 GPS, NEWREF21
 10/6/15, JFO

O.D.O.T. DISTRICT 2 SURVEY OFFICE (USE ONLY)

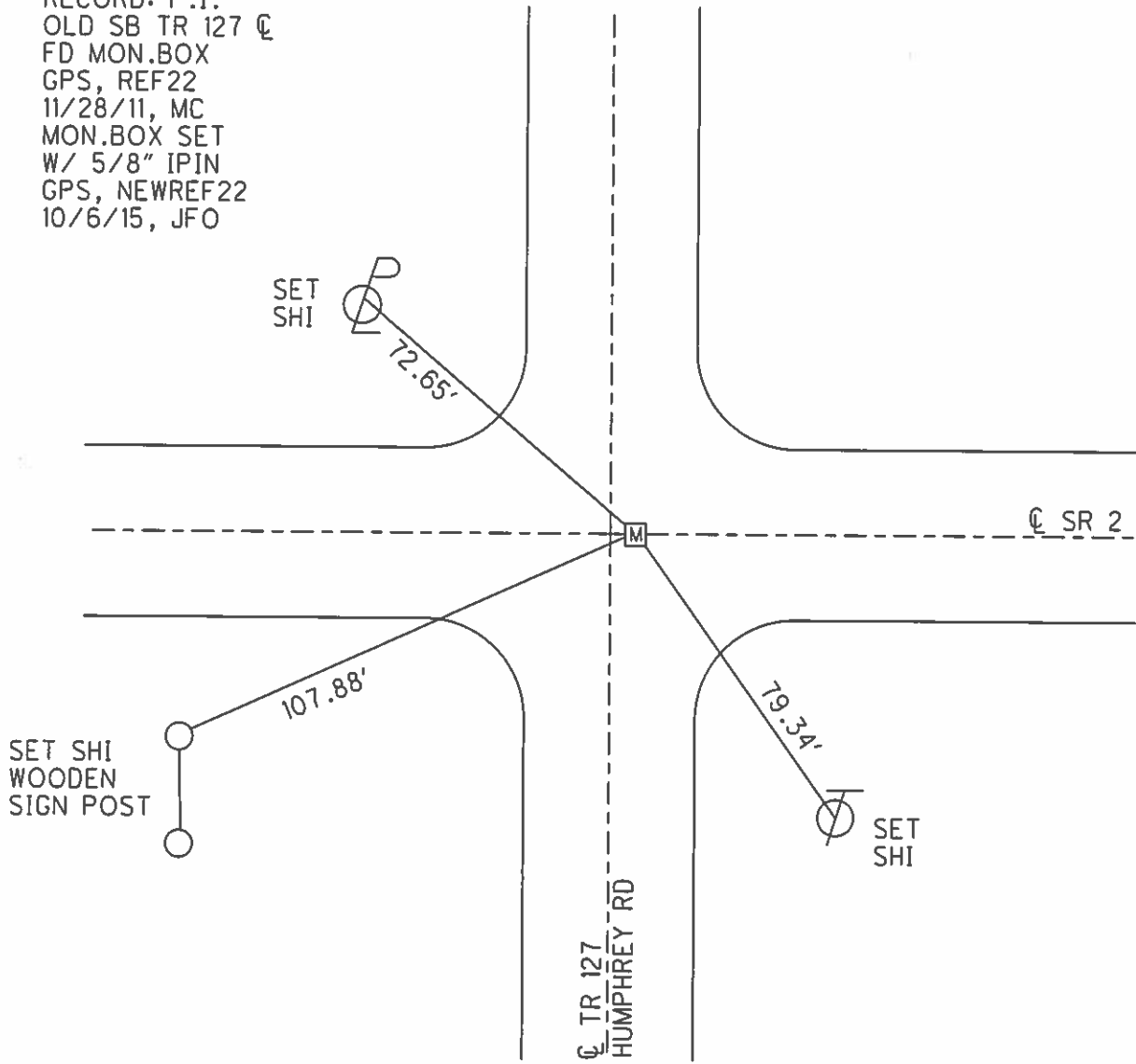
PERSONNEL	REFERENCE NO.	<u>22</u>	SHEET	<u>30</u>	OF	<u>38</u>
NOTES	<u>RHOADES</u>	DATE	<u>10/6/15</u>	ROUTE	<u>SR 2</u>	
H.C.	<u>O'DONNELL</u>	WEATHER	<u>CLEAR</u>	COUNTY	<u>OTTAWA</u>	
R.C.	<u>RHOADES</u>	TEMP.	<u>65°</u>	TOWNSHIP	<u>CARROLL</u>	
				SECTION	<u>3</u>	
				T	<u>7</u>	N
				R	<u>15</u>	E

TYPE MONUMENT MON.BOX
 ON SURFACE - ~~BELOW~~ ON
 LEFT - ☉ PAV'T - RIGHT ON
 - TO - EDGE PAVEMENT
 S.L.M. 448+67.98



GRID: NORTHING: 706388.956 EASTING: 1799081.930

RECORD: P.I.
 OLD SBTR 127 ☉
 FD MON.BOX
 GPS, REF22
 11/28/11, MC
 MON.BOX SET
 W/ 5/8" IPIN
 GPS, NEWREF22
 10/6/15, JFO

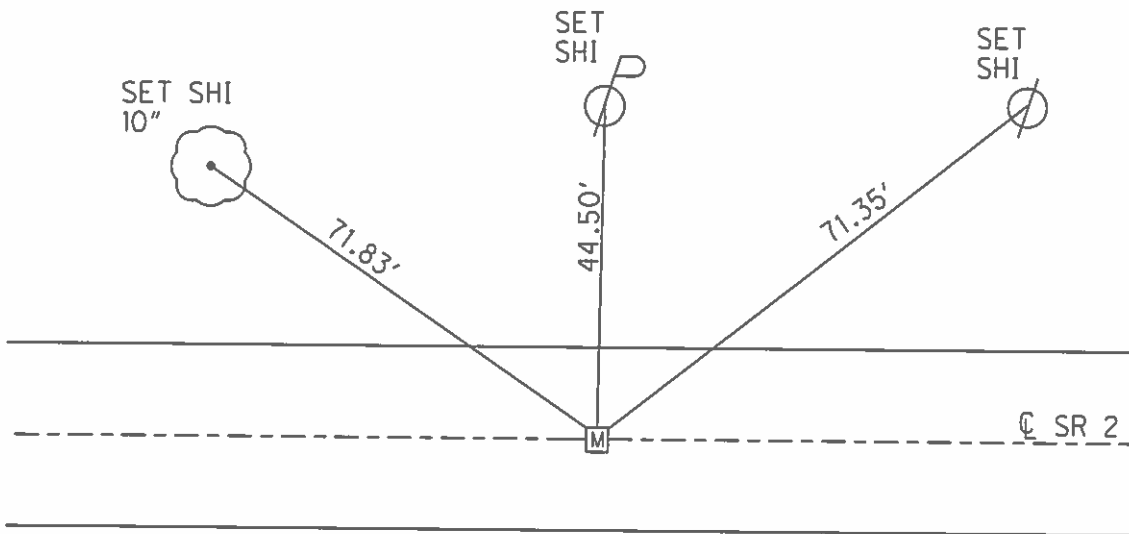
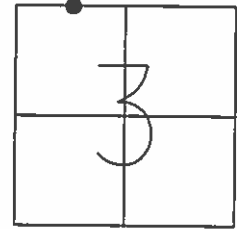


O.D.O.T. DISTRICT 2 SURVEY OFFICE (USE ONLY)

PERSONNEL	REFERENCE NO.	<u>23</u>	SHEET	<u>31</u>	OF	<u>38</u>
NOTES	<u>RHOADES</u>	DATE	<u>10/6/15</u>	ROUTE	<u>SR 2</u>	
H.C.	<u>O'DONNELL</u>	WEATHER	<u>CLEAR</u>	COUNTY	<u>OTTAWA</u>	
R.C.	<u>RHOADES</u>	TEMP.	<u>65°</u>	TOWNSHIP	<u>CARROLL</u>	
				SECTION	<u>3</u>	
				T	<u>7</u>	R
					<u>15</u>	E

TYPE MONUMENT MON.BOX
 ON SURFACE - ~~BELOW~~ ON _____
 LEFT - ☉ PAV'T - RIGHT ON _____
11.6' TO RT EDGE PAVEMENT
 S.L.M. 461+96.67

GRID: NORTHING: 706344.874 EASTING: 1800409.783

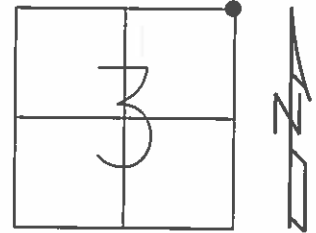


RECORD:
 FD MON.BOX
 GPS, REF23
 11/28/11, MC
 MON.BOX SET
 W/ 1" SQ.IPIN
 GPS, NEWREF23
 10/6/15, JFO

O.D.O.T. DISTRICT 2 SURVEY OFFICE (USE ONLY)

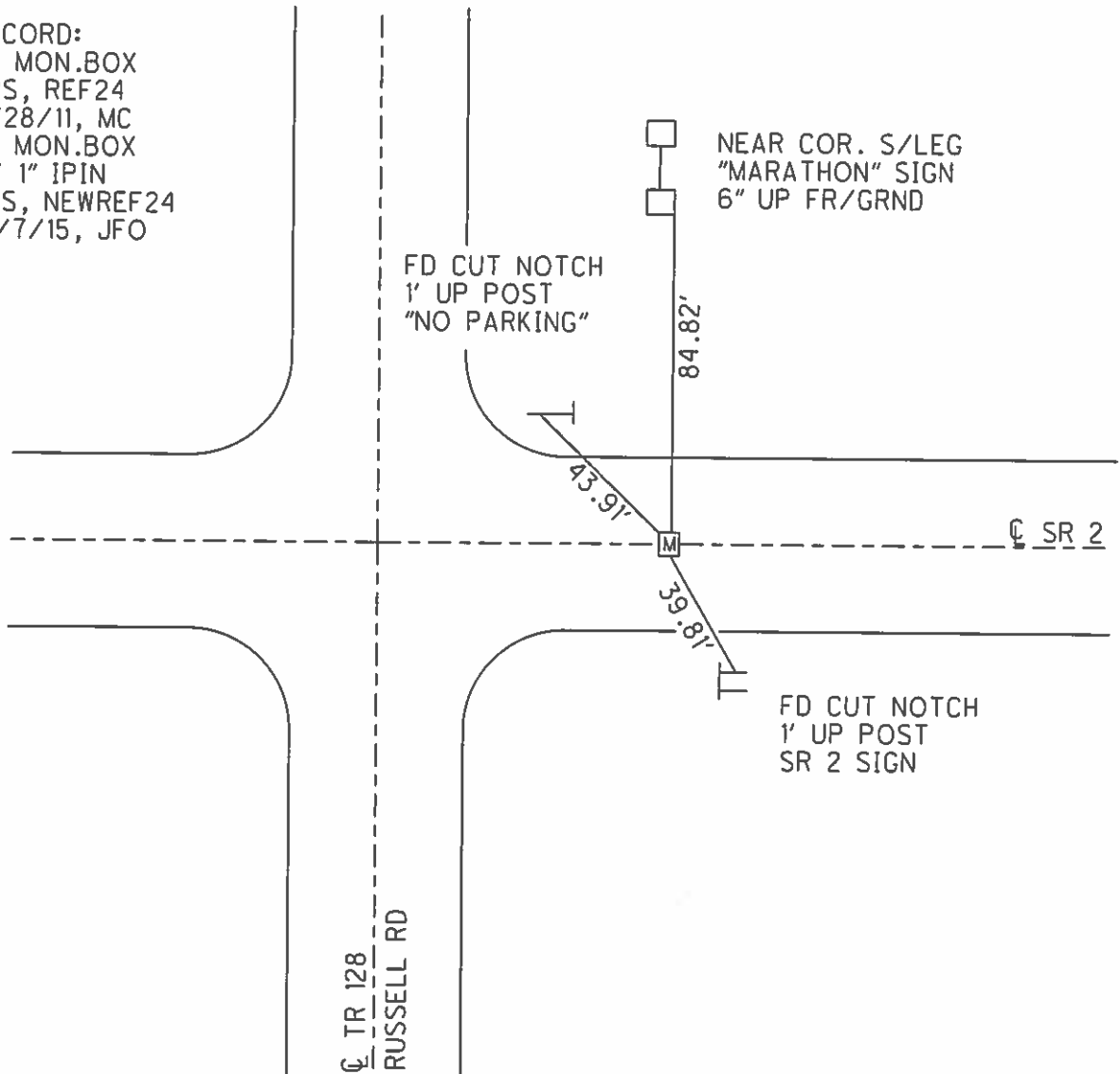
PERSONNEL _____ REFERENCE NO. 24 SHEET 32 OF 38
 NOTES RHOADES DATE 4/25/13 ROUTE SR 2
 H.C. CODER WEATHER RAINY COUNTY OTTAWA
 R.C. ROUSOS TEMP. 47° TOWNSHIP CARROLL
 _____ SECTION 3
 _____ T 7 N R 15 E

TYPE MONUMENT MON.BOX
 ON SURFACE - ~~BELOW~~ ON _____
 LEFT - ☉ PAV'T - RIGHT ON _____
18.3' TO RT EDGE PAVEMENT
 S.L.M. 484+52.05



GRID: NORTHING: 706271.716 EASTING: 1802664.047

RECORD:
 FD MON.BOX
 GPS, REF24
 11/28/11, MC
 FD MON.BOX
 W/ 1" IPIN
 GPS, NEWREF24
 10/7/15, JFO



O.D.O.T. DISTRICT 2 SURVEY OFFICE (USE ONLY)

PERSONNEL _____

REFERENCE NO. 25

SHEET 33 OF 38

NOTES RHOADES

DATE 5/7/13

ROUTE SR 2

H.C. CODER

WEATHER CLOUDY

COUNTY OTTAWA

R.C. RHOADES

TEMP. 65°

TOWNSHIP CARROLL

SECTION 2

T 7 N R 15 E

TYPE MONUMENT MON.BOX

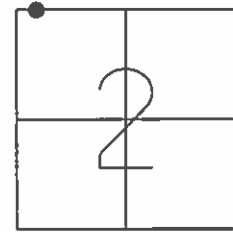
ON SURFACE - ~~BELOW~~ ON _____

LEFT - ☉ PAV'T - RIGHT ON _____

17.6' TO RT EDGE PAVEMENT

S.L.M. 487+73.20

GRID: NORTHING: 706261.329 EASTING: 1802984.953



SET
SHI



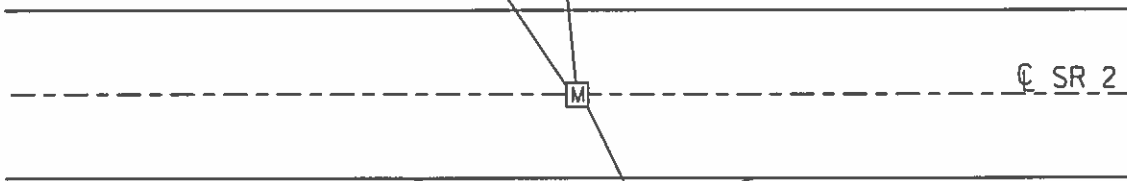
90.89' P

SET
SHI



71.99' P

RECORD:
FD MON.BOX
GPS, REF25
11/28/11, MC
FD MON.BOX
W/ 1" IPIN
GPS, NEWREF25
10/7/15, JFO



☉ SR 2

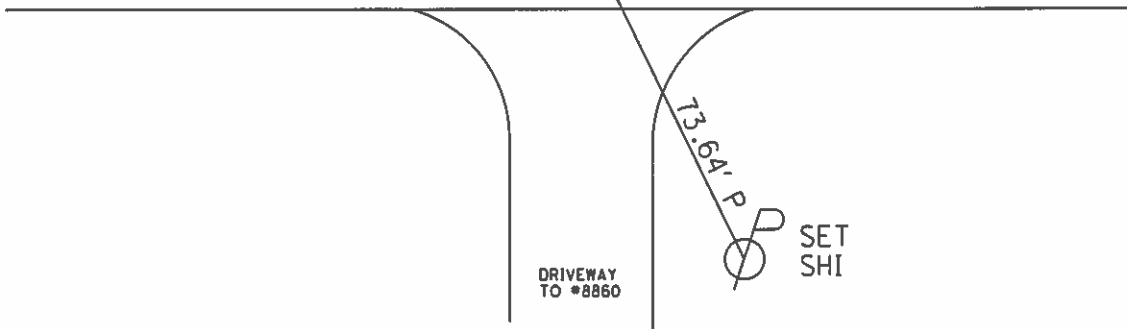
M

73.64' P



SET
SHI

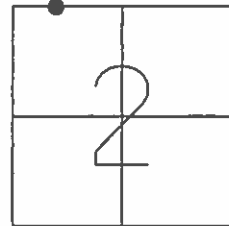
DRIVEWAY
TO #8860



O.D.O.T. DISTRICT 2 SURVEY OFFICE (USE ONLY)

PERSONNEL _____ REFERENCE NO. 26 SHEET 34 OF 38
 NOTES RHOADES DATE 5/7/13 ROUTE SR 2
 H.C. CODER WEATHER CLOUDY COUNTY OTTAWA
 R.C. RHOADES TEMP. 65° TOWNSHIP CARROLL
 _____ SECTION 2
 _____ T 7 N R 15 E

TYPE MONUMENT MON.BOX
 ON SURFACE - ~~BELOW~~ ON _____
 LEFT - ☉ PAV'T - RIGHT ON _____
17.9' TO RT EDGE PAVEMENT
 S.L.M. 492+66.45

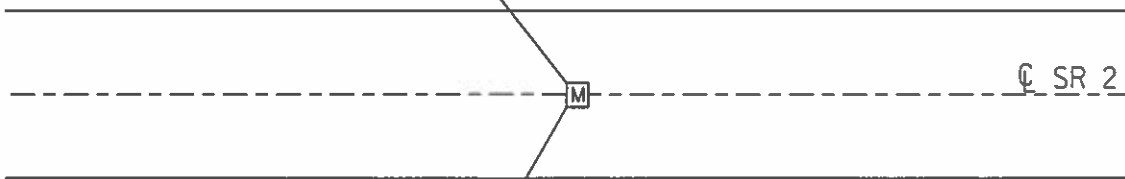


GRID: NORTHING: 706245.033 EASTING: 1803477.922

SET SHI
6" CLUSTER



66.78' P



SET SHI



57.18' P

RECORD:
 FD MON.BOX IN POOR
 CONDITION, W/NO LID
 GPS, REF26
 11/28/11, MC
 FD MON.BOX W/LID
 COULD NOT OPEN
 10/7/15, JFO

O.D.O.T. DISTRICT 2 SURVEY OFFICE (USE ONLY)

PERSONNEL

REFERENCE NO. 27

SHEET 35 OF 38

NOTES RHOADES

DATE 5/7/13

ROUTE SR 2

H.C. CODER

WEATHER CLOUDY

COUNTY OTTAWA

R.C. RHOADES

TEMP. 65°

TOWNSHIP CARROLL

SECTION 2

T 7 N R 15 E

TYPE MONUMENT MON.BOX

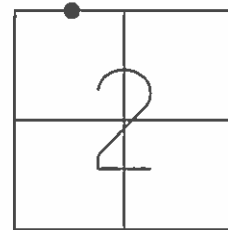
ON SURFACE - ~~BELOW~~ ON

LEFT - ☉ PAV'T - RIGHT ON

17.8' TO RT EDGE PAVEMENT

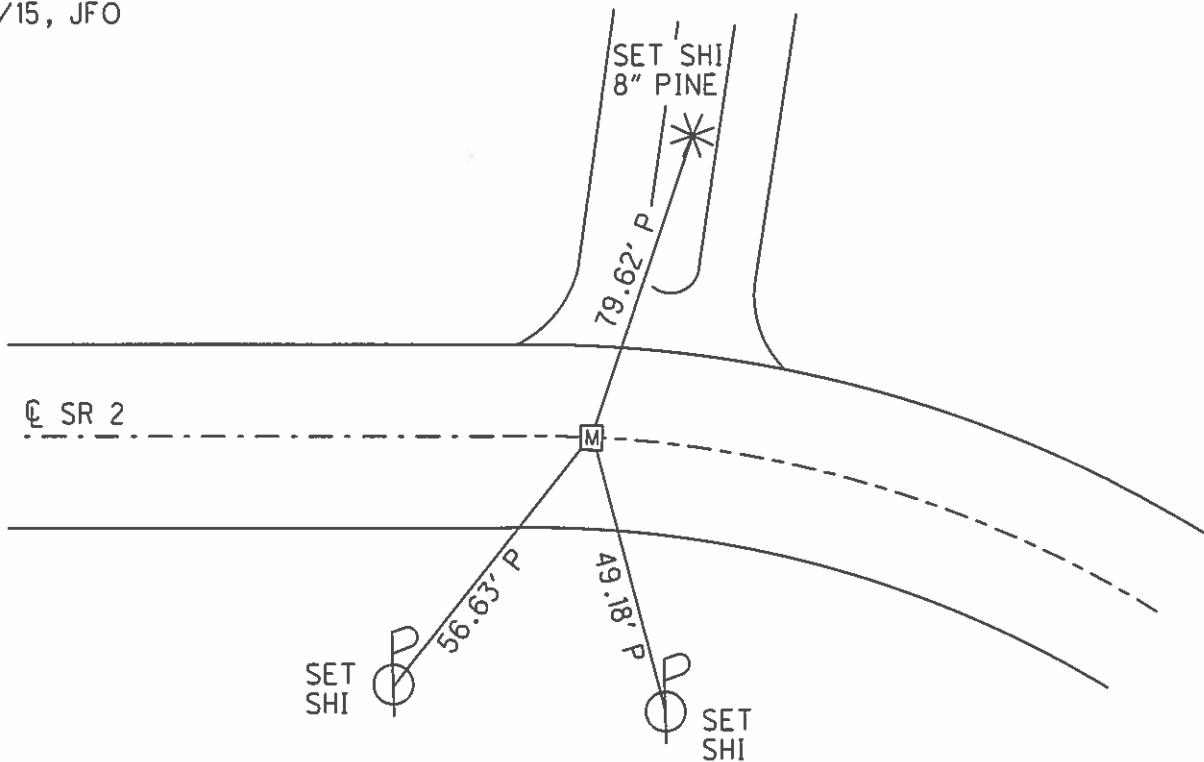
S.L.M. 496+66.21

GRID: NORTHING: 706215.495 EASTING: 1803876.624



RECORD: P.C.
 FD MON.BOX
 GPS, REF27
 11/28/11, MC
 FD MON.BOX
 W/ 1" IPIN
 GPS, NEWREF27
 10/7/15, JFO

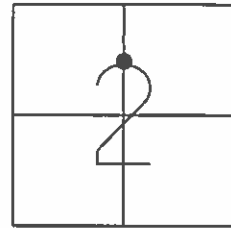
HARRIS HARBOR DR



O.D.O.T. DISTRICT 2 SURVEY OFFICE (USE ONLY)

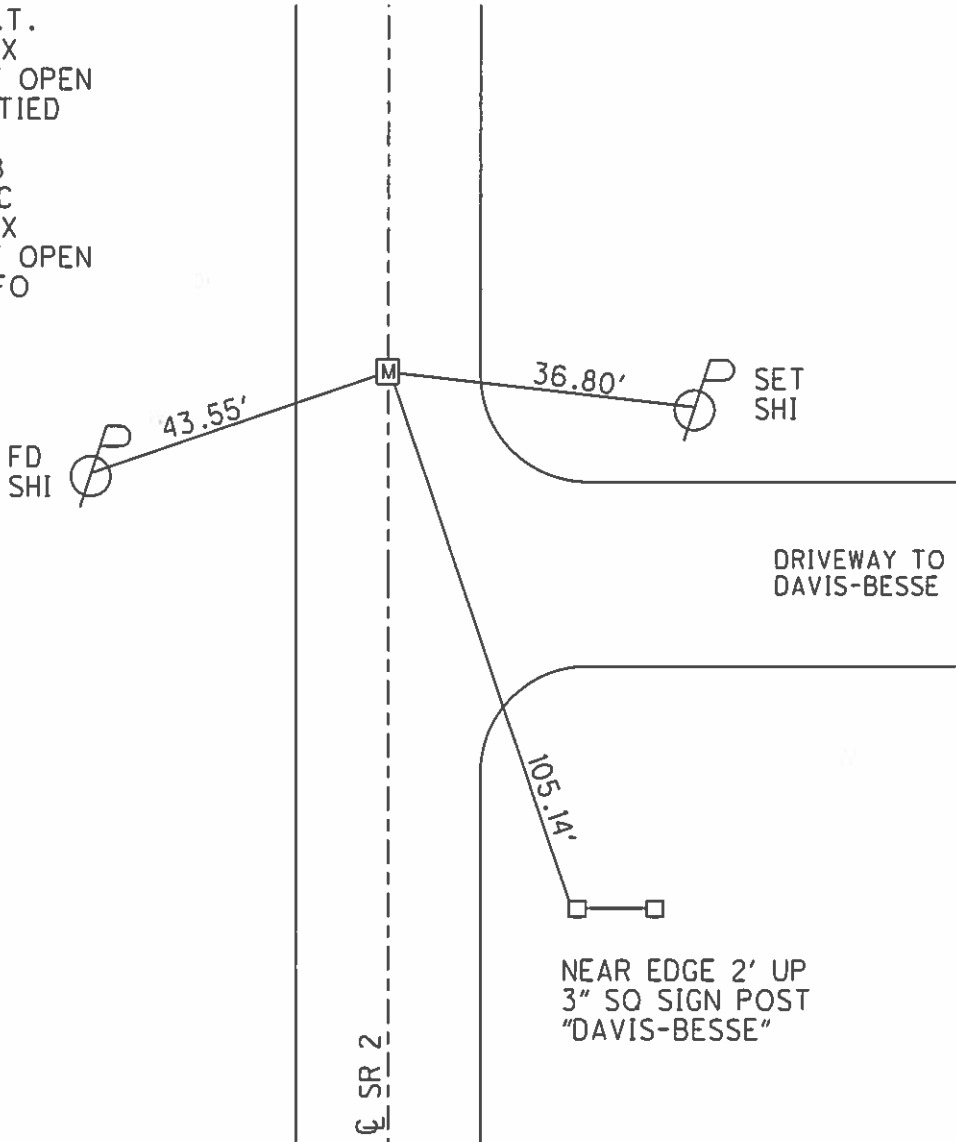
PERSONNEL _____ REFERENCE NO. 28 SHEET 36 OF 38
 NOTES RHOADES DATE 5/7/13 ROUTE SR 2
 H.C. CODER WEATHER CLOUDY COUNTY OTTAWA
 R.C. RHOADES TEMP. 65° TOWNSHIP CARROLL
 _____ SECTION 2
 _____ T 7 N R 15 E

TYPE MONUMENT MON.BOX
 ON SURFACE - ~~BELOW~~ ON _____
 LEFT - ☉ PAV'T - RIGHT ON _____
13.12' TO RT EDGE PAVEMENT
 S.L.M. 521+83.74



GRID: NORTHING: 704402.514 EASTING: 1805265.032

RECORD: P.T.
 FD MON.BOX
 COULD NOT OPEN
 SHOT AND TIED
 CTR LID
 GPS, REF28
 11/28/11, MC
 FD MON.BOX
 COULD NOT OPEN
 10/7/15, JFO



NEAR EDGE 2' UP
 3" SQ SIGN POST
 "DAVIS-BESSE"

O.D.O.T. DISTRICT 2 SURVEY OFFICE (USE ONLY)

PERSONNEL

REFERENCE NO. 29

SHEET 37 OF 37

NOTES RHOADES

DATE 5/7/13

ROUTE SR 2

H.C. CODER

WEATHER CLOUDY

COUNTY OTTAWA

R.C. RHOADES

TEMP. 65°

TOWNSHIP CARROLL

DWG BY NIESE PID 107060

SECTION 2

T 7 N R 15 E

TYPE MONUMENT MONBOX

ON SURFACE - BELOW ON

OFFSET ☉ PAVEMENT ON LT : RT

- TO - EDGE PAVEMENT

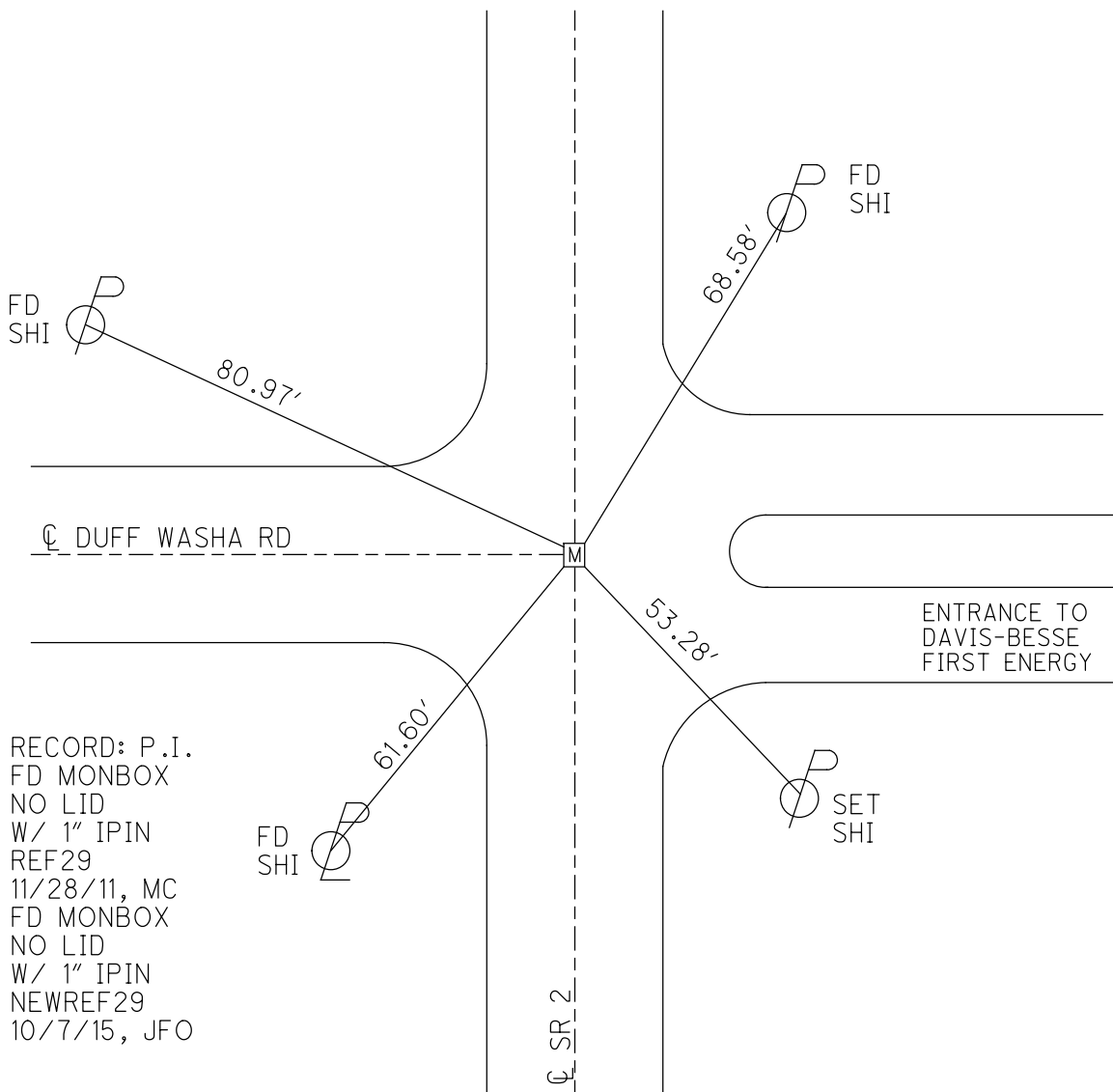
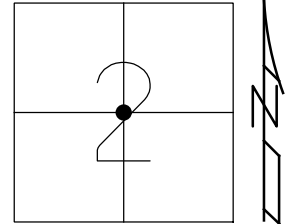
STATION: 531+23.38

HORZ.DATUM: NAD83(2011)

GEOID: 2012A

GRID: NORTHING: 703462.963

EASTING: 1805267.425



RECORD: P.I.
 FD MONBOX
 NO LID
 W/ 1" IPIN
 REF29
 11/28/11, MC
 FD MONBOX
 NO LID
 W/ 1" IPIN
 NEWREF29
 10/7/15, JFO

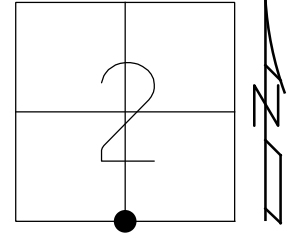
☉ SR 2

O.D.O.T. DISTRICT 2 SURVEY OFFICE (USE ONLY)

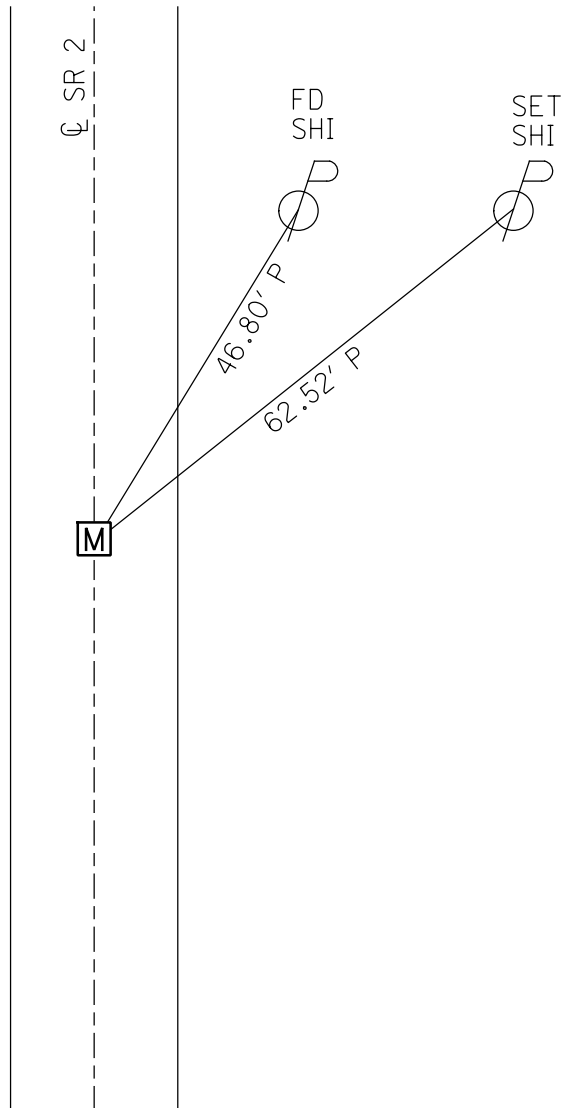
PERSONNEL _____ REFERENCE NO. 30 SHEET 1 OF 25
 NOTES RHOADES DATE 5/7/13 ROUTE SR 2
 H.C. CODER WEATHER CLOUDY COUNTY OTTAWA
 R.C. RHOADES TEMP. 65° TOWNSHIP CARROLL
 DWG BY NIESE PID 95755 SECTION 2
 T 7 N R 15 E

TYPE MONUMENT MONBOX
 ON SURFACE - ~~BELOW~~ ON
 OFFSET CL PAVEMENT ON ~~LT~~ : ~~RT~~
11.6' TO RT EDGE PAVEMENT
 STATION: 557+49.60

HORZ. DATUM: NAD83(2011) GEOID: 2012A
 GRID: NORTHING: 700822.851 EASTING: 1805287.172



RECORD: P.I.
 STA 561+59.56
 FD BRASS MON
 2" DOWN
 3/19/80, BARBOUR
 FD MONBOX
 REF30
 11/28/11, MC
 FD MONBOX
 W/ 1" IPIN
 REF22
 4/1/19, JFO
 FD MONBOX
 W/ 1" IPIN
 REF30
 2-8-23, TDN



O.D.O.T. DISTRICT 2 SURVEY OFFICE (USE ONLY)

PERSONNEL

REFERENCE NO. 30 A

SHEET 2 OF 25

NOTES SCHNEIDER

DATE 3/19/80

ROUTE SR 2

H.C. MOSSER

WEATHER FAIR

COUNTY OTTAWA

R.C. BARBOUR
RIPPLE, GEYMAN

TEMP. 35°

TOWNSHIP CARROLL

DWG BY NIESE PID 95755

SECTION 11

T 7 N R 15 E

TYPE MONUMENT MONBOX

ON SURFACE - ~~BELOW~~ ON

OFFSET \varnothing PAVEMENT - LT : RT

- TO - EDGE PAVEMENT

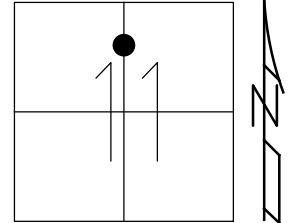
STATION: 561+26.98

HORZ. DATUM: NAD83(2011)

GEOID: 2012A

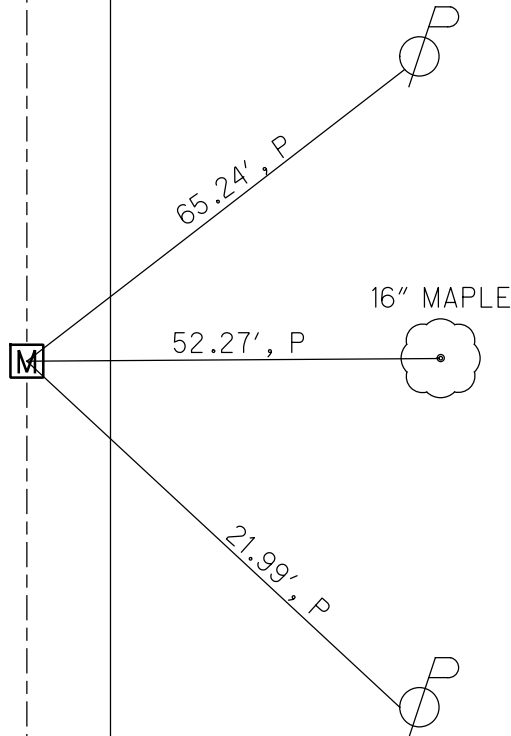
GRID: NORTHING: 700445.030

EASTING: 1805290.139



RECORD: P.C.
STA 568+49.50
FD 1" IPIN
3/19/80, BARBOUR
FD MONBOX
W/ 1" IPIN
REF23
4/1/19, JFO
FD MONBOX
W/ 1" IPIN
REF30A
2-8-23, TDN

\varnothing SR 2



O.D.O.T. DISTRICT 2 SURVEY OFFICE (USE ONLY)

PERSONNEL

REFERENCE NO. 30 B

SHEET 3 OF 25

NOTES O'DONNELL

DATE 4/1/19

ROUTE SR 2

H.C. _____

WEATHER _____

COUNTY OTTAWA

R.C. _____

TEMP. _____

TOWNSHIP CARROLL

SECTION 11

DWG BY NIESE

PID 95755

T 7 N R 15 E

TYPE MONUMENT MONBOX

ON SURFACE - ~~BELOW~~ ON

OFFSET 0 PAVEMENT _____ LT : RT

_____ TO _____ EDGE PAVEMENT

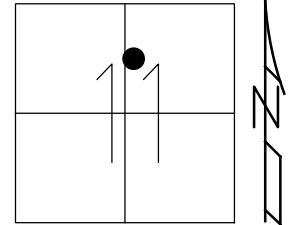
STATION: 567+33.74

HORZ. DATUM: NAD83(2011)

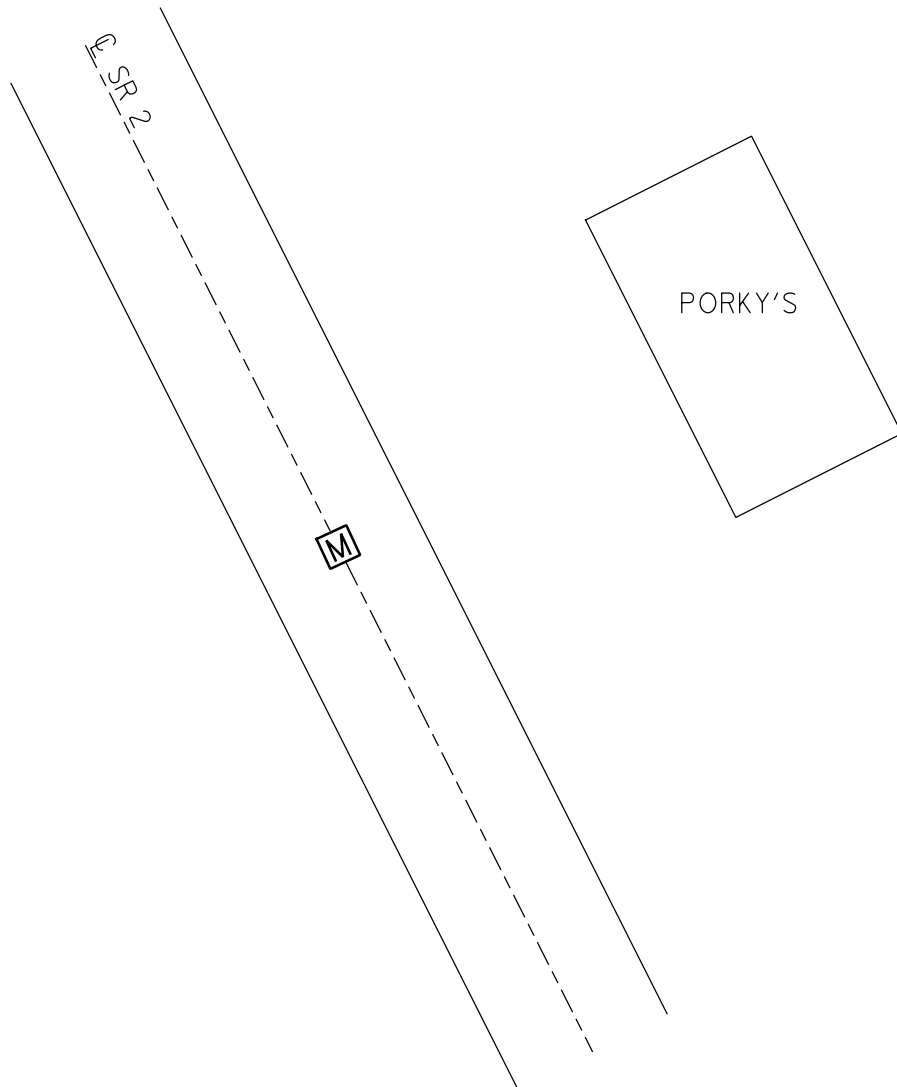
GEOID: 2012A

GRID: NORTHING: 699862.072

EASTING: 1805436.834



RECORD: P.T.
FD MONBOX
W/ 1" IPIN
REFA23
4/1/19, JFO
FD MONBOX
W/ 1" IPIN
REF30B
2-8-23, TDN



9-11-51

- 5 49 9.20 U.E., Center line of crossroads (State Hwy. 2 and Duff-Washa Road), painted "CL 577.9" 41
577.820
- 5 50 9.99 U.E., at steel bridge over Toussaint River, on W. end of S. concrete abutment, painted circle, painted "UE 580.7" -7.8 ft. W.L. - Toussaint River 572.9 ft. 42
580.659
- 5 51 Center line of Y-rd. fork 43
579.588
- 5 51 10.39 Locust Point, 0.5 mi. SE. of along State Hwy. 2, near SW. cor. sec. 12, T. 7 N., R. 15 E., 102 ft. N. and 28 ft. E. of Y-rd. fork, 2 ft. S. of power pole, about 200 ft. SE. of Fizers Grocery, in concrete post; standard tablet stamped "TT 37 TWC 1951 582", painted "US 581.9 PBM" 44
581.895
- 5 52 10.86 U.E., Center line of crossroads, painted "CL 578.0" 45
578.040
- 5 53 11.52 U.E., Center line of crossroads, painted "CL 578.5" 46
578.463
- 5 54 12.35 R.M., 190 ft. NW. of tablet, at concrete bridge over Rusha Creek, on SE. end of SW. wheel guard; painted circle 47
579.795
-7.0 ft. W.L. 572.8 ft.

PERSONNEL TITLE PERSONNEL TITLE

Schneider
Mosser
Portis

COUNTY Ottawa DATE 8-19-69

S. R. 2 WEATHER Fair

SEC. Toussaint River TEMP. 80°

DESCRIPTION Bench marks for Toussaint River Bridge JOB NO. _____

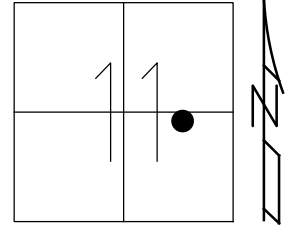
LEFT CENTER LINE RIGHT

					102' N. & 28' E. of Y-Rd. Fork, 2' S. of & about 200' S.E. of old Fizer Grocery in conc. post standard stamped "TT 37 TWC 1951 582"
This is page 7 of 44					
U.S.G.S.	1.15	583.05		581.895	
B.M.	4.15	580.86	6.34	576.71	Spk. in & 1st pole E. of Orchard Inn
B.M.	4.67	582.78	2.55	578.31 (580.659)	South cor. conc. base Synoco sign
U.S.G.S. #42	3.31	583.98	2.31	580.67	W. end of S. Abumit Toussaint River
B.M.			4.95	579.53	{ This B.M. was set at 100.00 Spk. in Maple
			B.M. checked back to Bridge		
B.M.	4.49	584.02		579.53	
U.S.G.S. #42			3.34	580.68	+ol W. end of S. Abumit Toussaint B

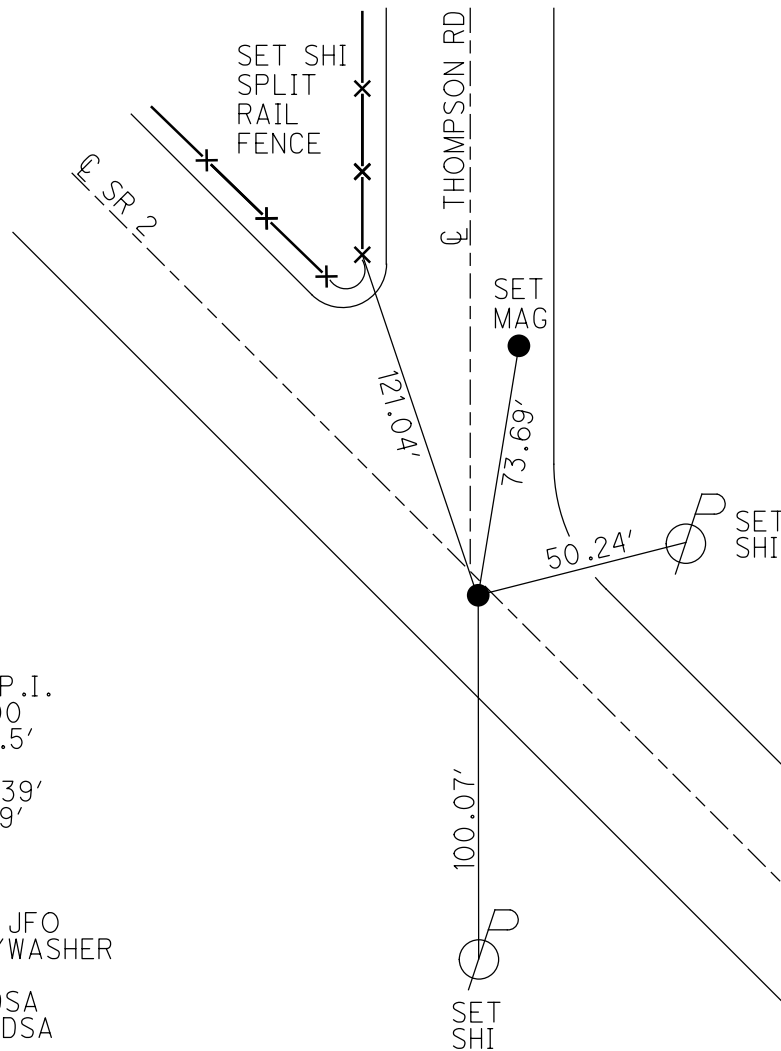
O.D.O.T. DISTRICT 2 SURVEY OFFICE (USE ONLY)

PERSONNEL _____ REFERENCE NO. 30 C SHEET 4 OF 25
 NOTES RHOADES DATE 8-15-23 ROUTE SR 2
 H.C. AUBLE WEATHER CLOUDY COUNTY OTTAWA
 R.C. NIESE TEMP. 72° TOWNSHIP CARROLL
 DWG BY NIESE PID 95755 SECTION 11
 T 7 N R 15 E

TYPE MONUMENT MAG/WASHER
 ON SURFACE - ~~BELOW~~ ON
 OFFSET C PAVEMENT 1.9' LT : ~~RT~~
- TO - EDGE PAVEMENT
 STATION: -



HORZ.DATUM: NAD83(2011) GEOID: 2012A
 GRID: NORTHING: 697632.838 EASTING: 1806613.386 CALC.

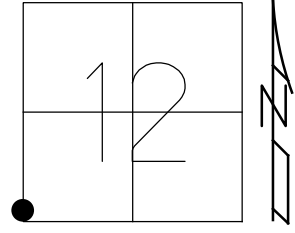


RECORD: P.I.
 STA 25+00
 $\Delta = 4^{\circ}53.5'$
 $D = 4^{\circ}0'$
 $R = 1432.39'$
 $L = 122.29'$
 $T = 61.19'$
 FD HOLE
 REFB23
 4/24/19, JFO
 SET MAG/WASHER
 BY CALC.
 REF30C-DSA
 8-15-23, DSA

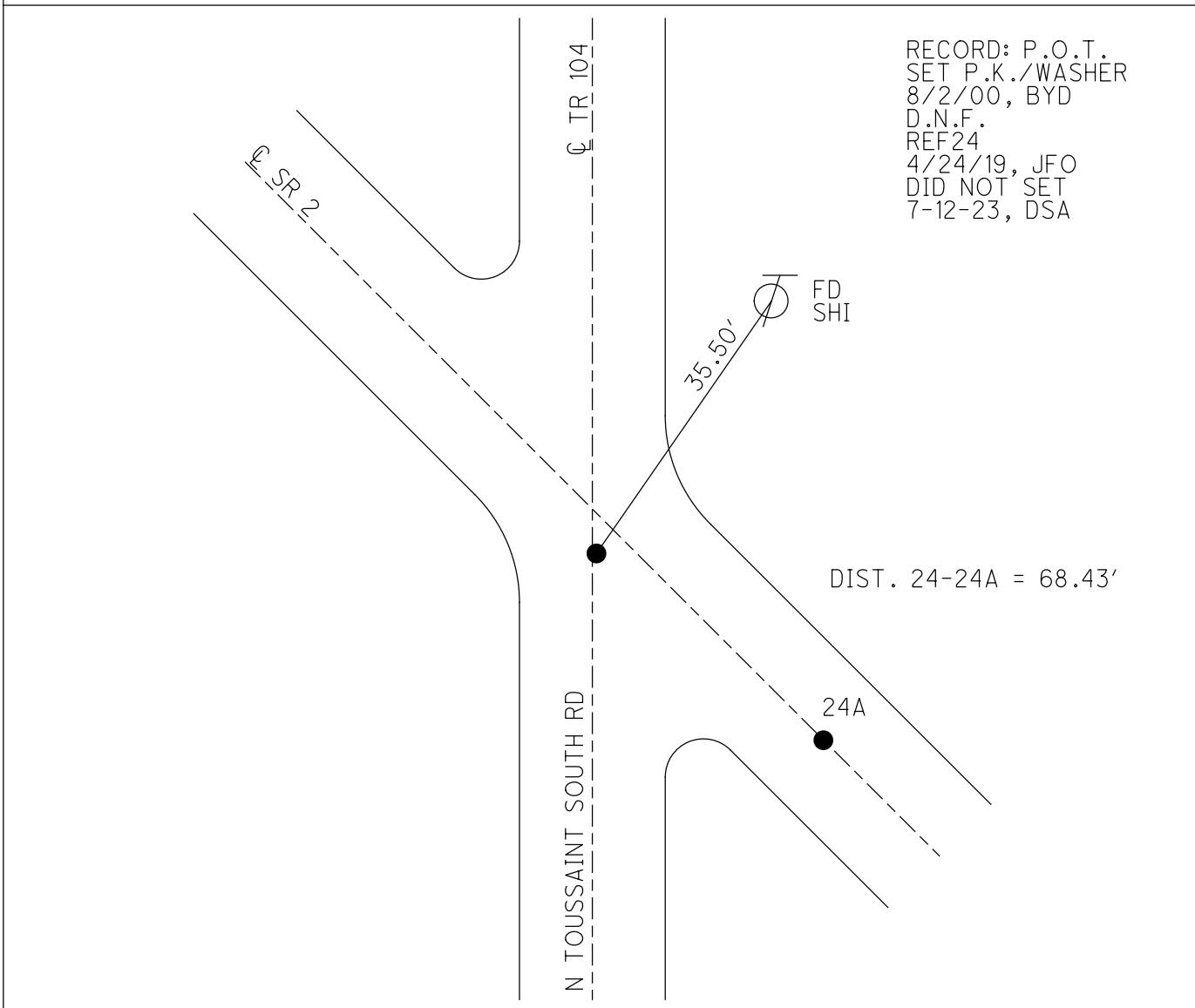
O.D.O.T. DISTRICT 2 SURVEY OFFICE (USE ONLY)

PERSONNEL _____ REFERENCE NO. 30 D SHEET 5 OF 25
NOTES VAN DUSEN DATE 6/2/00 ROUTE SR 2
H.C. CORDES WEATHER SUNNY COUNTY OTTAWA
R.C. BROWN TEMP. 80° TOWNSHIP CARROLL
SECTION 12
DWG BY NIESE PID 95755 T 7 N R 15 E

TYPE MONUMENT P.K./WASHER
ON SURFACE - ~~BELOW~~ ON
OFFSET ☉ PAVEMENT 4.0' LT : RT
- TO - EDGE PAVEMENT
STATION: 621+46



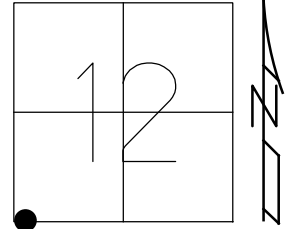
HORZ.DATUM: NAD83(2011) GEOID: 2012A
GRID: NORTHING: 695600.567 EASTING: 1807913.856



O.D.O.T. DISTRICT 2 SURVEY OFFICE (USE ONLY)

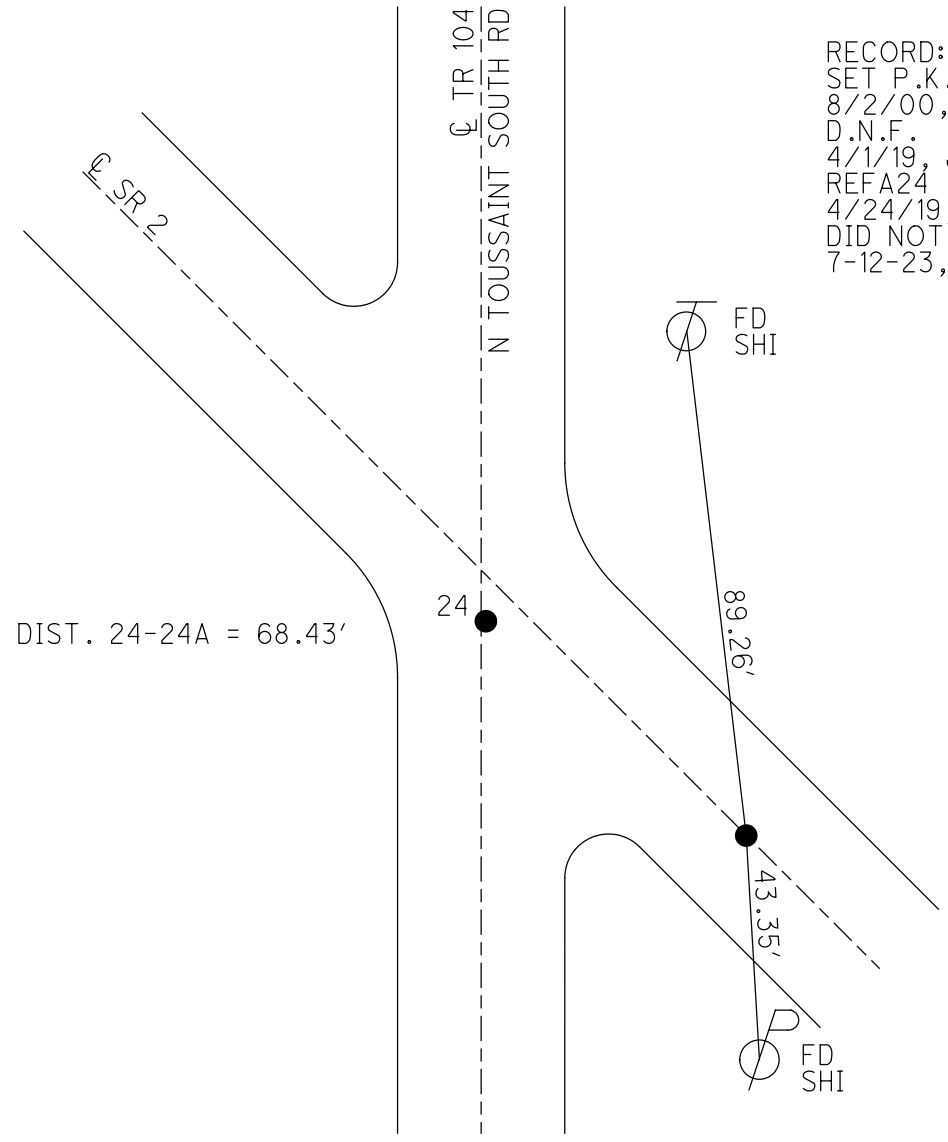
PERSONNEL _____ REFERENCE NO. 30 E SHEET 6 OF 25
 NOTES VAN DUSEN DATE 6/2/00 ROUTE SR 2
 H.C. CORDES WEATHER SUNNY COUNTY OTTAWA
 R.C. BROWN TEMP. 80° TOWNSHIP CARROLL
 DWG BY NIESE PID 95755 SECTION 12
 T 7 N R 15 E

TYPE MONUMENT P.K./WASHER
 ON SURFACE - ~~BELOW~~ ON
 OFFSET C PAVEMENT 0.5' ~~RT~~ : RT
- TO - EDGE PAVEMENT
 STATION: 622+14



HORZ.DATUM: NAD83(2011) GEOID: 2012A
 GRID: NORTHING: 695544.240 EASTING: 1807952.615

RECORD:
 SET P.K./WASHER
 8/2/00, BYD
 D.N.F.
 4/1/19, JFO
 REFA24
 4/24/19, JFO
 DID NOT SET
 7-12-23, DSA

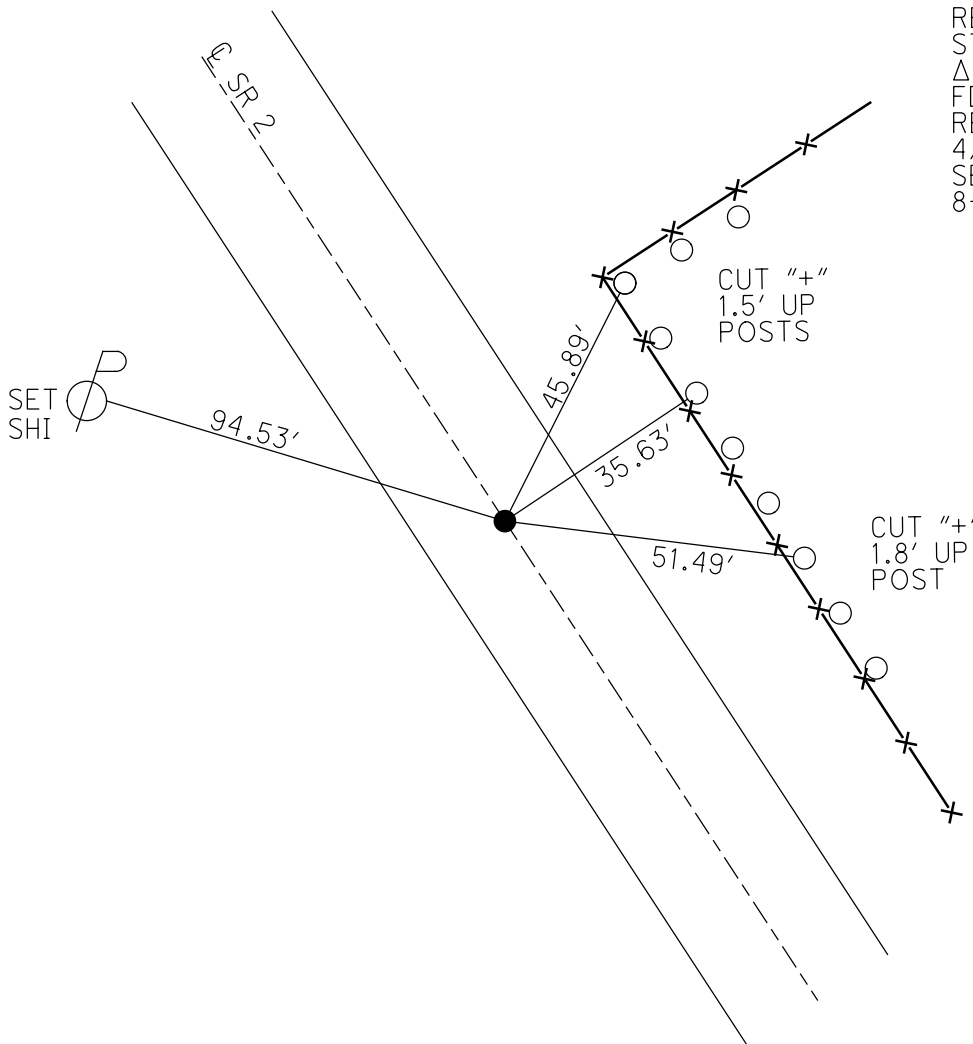
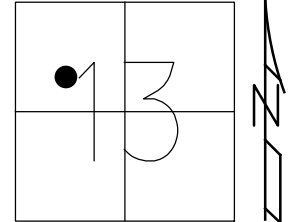


O.D.O.T. DISTRICT 2 SURVEY OFFICE (USE ONLY)

PERSONNEL _____ REFERENCE NO. 30 F SHEET 7 OF 25
 NOTES RHOADES DATE 8-15-23 ROUTE SR 2
 H.C. AUBLE WEATHER CLOUDY COUNTY OTTAWA
 R.C. NIESE TEMP. 72° TOWNSHIP CARROLL
 DWG BY NIESE PID 95755 SECTION 13
 T 7 N R 15 E

TYPE MONUMENT MAG/WASHER
 ON SURFACE - ~~BELOW~~ ON
 OFFSET CL PAVEMENT ON LT : RT
11.9' TO RT EDGE PAVEMENT
 STATION: 640+83.11

HORZ. DATUM: NAD83(2011) GEOID: 2012A
 GRID: NORTHING: 693568.890 EASTING: 1809219.235

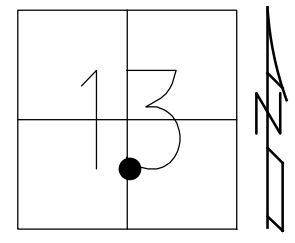


RECORD:
 STA 73+27.30
 $\Delta = 0^\circ 18' \text{ LT}$
 FD HOLE
 REFB24
 4/24/19, JFO
 SET MAG/WASHER
 8-15-23, DSA

O.D.O.T. DISTRICT 2 SURVEY OFFICE (USE ONLY)

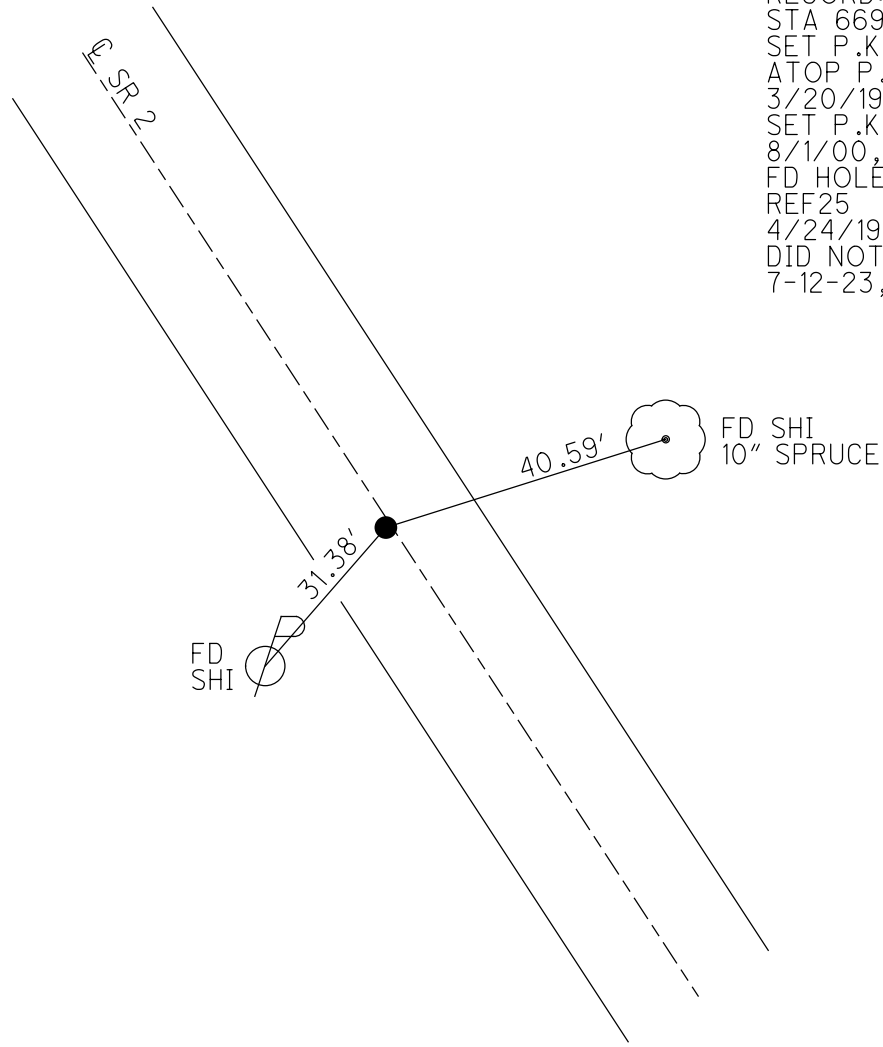
PERSONNEL _____ REFERENCE NO. 30 G SHEET 8 OF 25
NOTES VAN DUSEN DATE 6/2/00 ROUTE SR 2
H.C. CORDES WEATHER CLOUDY COUNTY OTTAWA
R.C. BROWN TEMP. 70° TOWNSHIP CARROLL
DWG BY NIESE PID 95755 SECTION 13
T 7 N R 15 E

TYPE MONUMENT P.K./WASHER
ON SURFACE - ~~BELOW~~ ON
OFFSET Q PAVEMENT 0.4' ~~±~~ : RT
11.6' TO RT EDGE PAVEMENT
STATION: 670+05



HORZ.DATUM: NAD83(2011) GEOID: 2012A
GRID: NORTHING: 691485.418 EASTING: 1810569.906

RECORD: P.O.T.
STA 669+84
SET P.K.NAIL
ATOP P.K.NAIL
3/20/1980
SET P.K./WASHER
8/1/00, BVD
FD HOLE
REF25
4/24/19, JFO
DID NOT SET
7-12-23, DSA

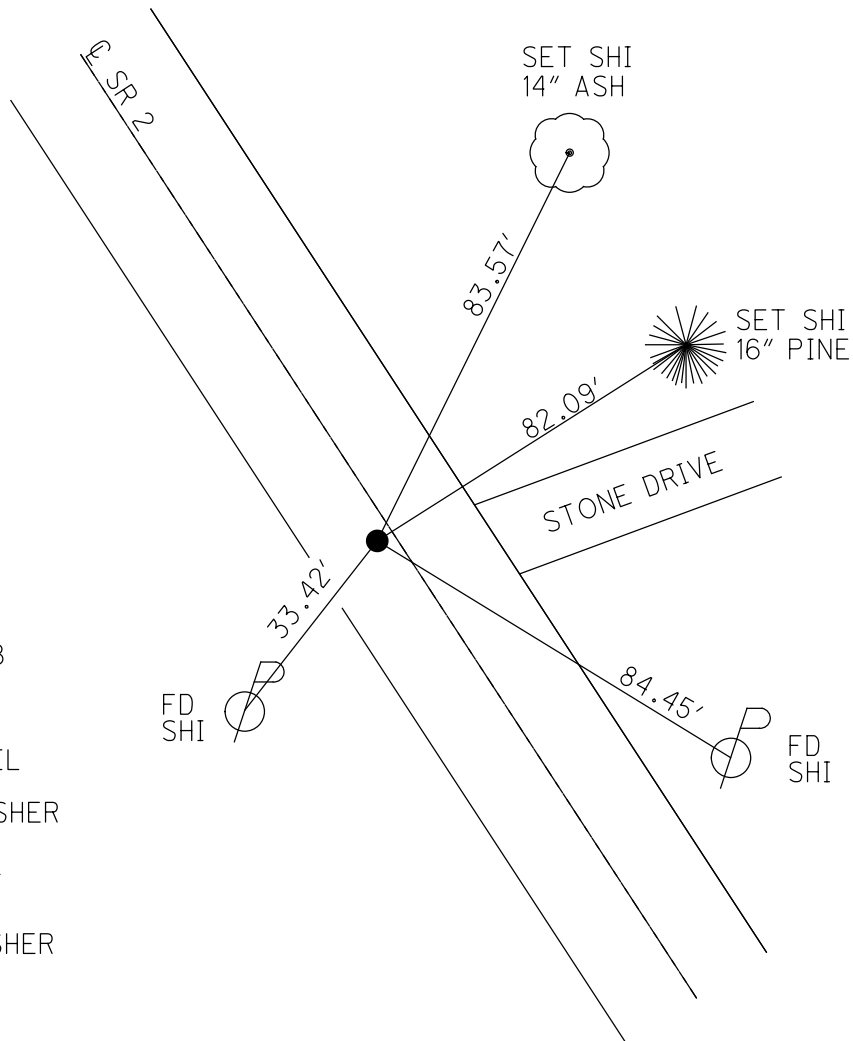
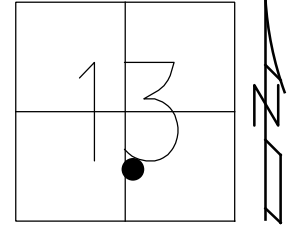


O.D.O.T. DISTRICT 2 SURVEY OFFICE (USE ONLY)

PERSONNEL _____ REFERENCE NO. 30 H SHEET 9 OF 25
 NOTES RHOADES DATE 9-8-20 ROUTE SR 2
 H.C. O'DONNELL WEATHER CLOUDY COUNTY OTTAWA
 R.C. AUBLE TEMP. 70° TOWNSHIP CARROLL
 DWG BY NIESE PID 95755 SECTION 13
 T 7 N R 15 E

TYPE MONUMENT P.K./SHANK
 ON SURFACE - ~~BELOW~~ ON
 OFFSET 0.8' RT : RT
11.2' TO RT EDGE PAVEMENT
 STATION: 672+14 12.73 SLM

HORZ.DATUM: NAD83(2011) GEOID: 2012A
 GRID: NORTHING: 691325.887 EASTING: 1810673.372

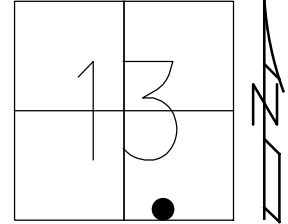


RECORD: P.I.
 STA. 99+66.8
 $\Delta = 0^\circ 18' \text{ LT}$
 STA. 671+75
 SET P.K.NAIL
 ATOP P.K.NAIL
 3/20/1980
 SET P.K./WASHER
 8/1/00, BVD
 FD P.K.SHANK
 REF26
 4/1/19, JFO
 SET MAG/WASHER
 2-8-23, DSA

O.D.O.T. DISTRICT 2 SURVEY OFFICE (USE ONLY)

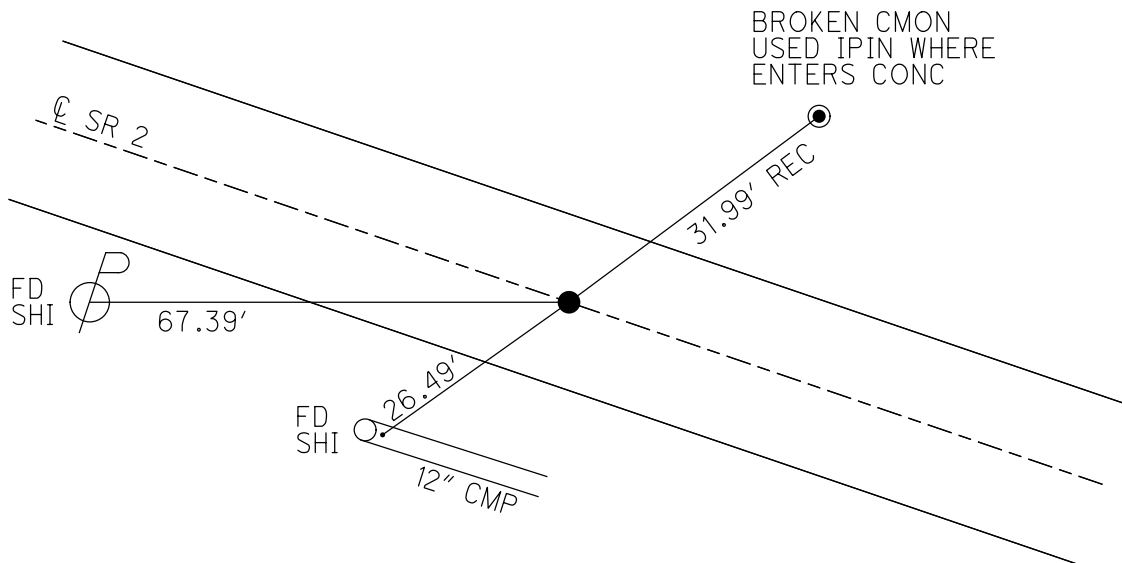
PERSONNEL _____ REFERENCE NO. 30 I SHEET 10 OF 25
 NOTES VAN DUSEN DATE 6/2/00 ROUTE SR 2
 H.C. CORDES WEATHER CLOUDY COUNTY OTTAWA
 R.C. BROWN TEMP. 70° TOWNSHIP CARROLL
 SECTION 13
 DWG BY NIESE PID 95755 T 7 N R 15 E

TYPE MONUMENT P.K./WASHER
 ON SURFACE - ~~BELOW~~ ON
 OFFSET \odot PAVEMENT ON LT : RT
12.0' TO RT EDGE PAVEMENT
 STATION: 677+48.69



HORZ.DATUM: NAD83(2011) GEOID: 2012A
 GRID: NORTHING: 690499.378 EASTING: 1811223.595

RECORD: P.O.T.
 STA 682+07
 SET P.K.NAIL
 ATOP SM.SPIKE
 SET P.K./WASHER
 8/2/00, BVD
 D.N.F.
 TIES CROSSED
 REF27
 4/24/19, JFO
 DID NOT SET
 7-12-23, DSA

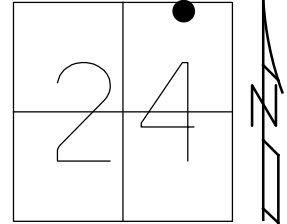


O.D.O.T. DISTRICT 2 SURVEY OFFICE (USE ONLY)

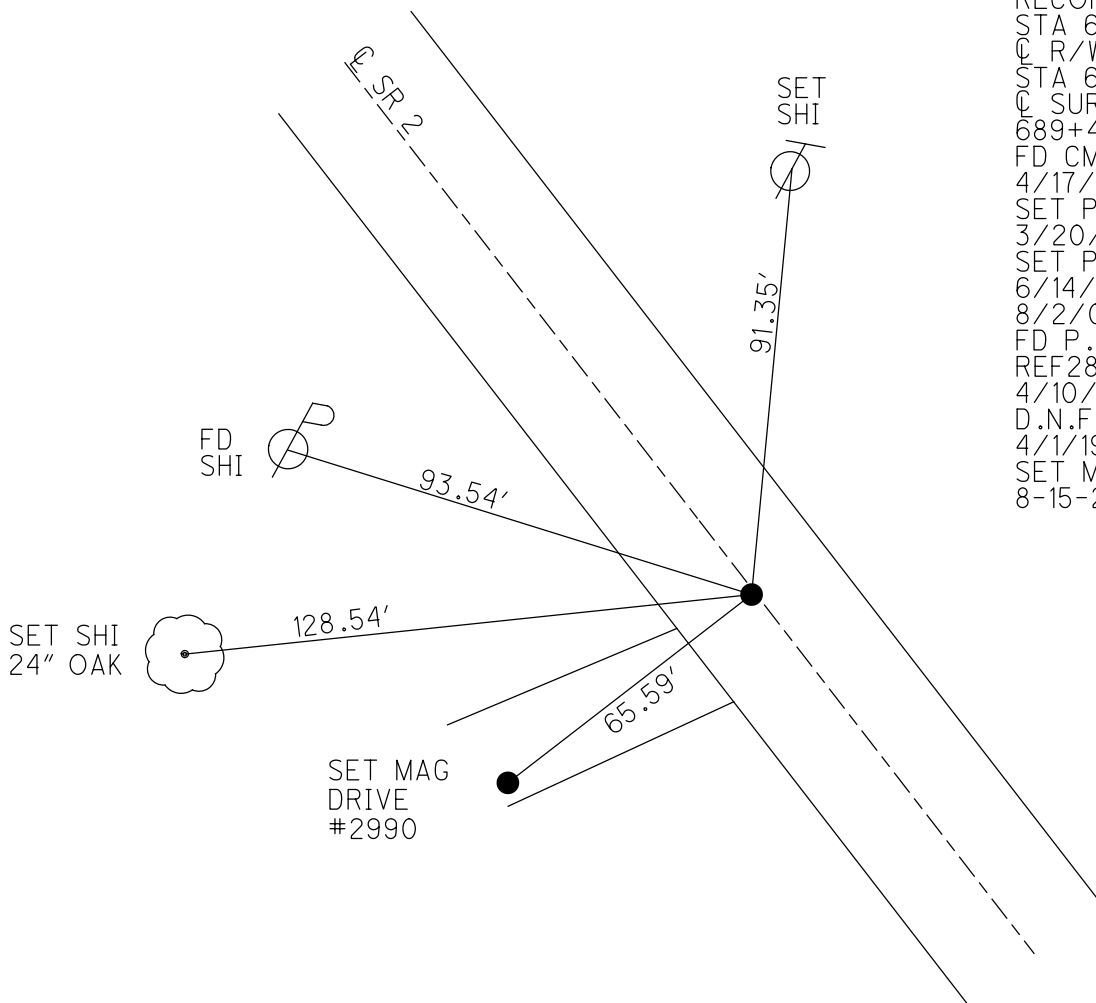
PERSONNEL _____ REFERENCE NO. 30 J SHEET 11 OF 25
 NOTES RHOADES DATE 8-15-23 ROUTE SR 2
 H.C. AUBLE WEATHER CLOUDY COUNTY OTTAWA
 R.C. NIESE TEMP. 72°F TOWNSHIP CARROLL
 _____ SECTION 24
 DWG BY NIESE PID 95755 T 7 N R 15 E

TYPE MONUMENT MAG/WASHER
 ON SURFACE - ~~BELOW~~ ON
 OFFSET 0 PAVEMENT ON LT : RT
12.0' TO RT EDGE PAVEMENT
 STATION: 685+27.94

HORZ.DATUM: NAD83(2011) GEOID: 2012A
 GRID: NORTHING: 689850.590 EASTING: 1811655.212



RECORD: P.I.
 STA 689+79.44
 C R/W = P.O.T.
 STA 689+79.44
 C SURVEY & CONST
 689+46 SLM
 FD CMON
 4/17/64, ASH
 SET P.K.NAIL
 3/20/80
 SET P.K./WASHER
 6/14/93, RCC
 8/2/00, BVD
 FD P.K./WASHER
 REF28
 4/10/15, JLL
 D.N.F.
 4/1/19, JFO
 SET MAG/WASHER
 8-15-23, DSA



O.D.O.T. DISTRICT 2 SURVEY OFFICE (USE ONLY)

PERSONNEL

REFERENCE NO. 30 K

SHEET 12 OF 25

NOTES RHOADES

DATE 9-28-20

ROUTE SR 2

H.C. O'DONNELL

WEATHER CLOUDY

COUNTY OTTAWA

R.C. AUBLE

TEMP. 70°

TOWNSHIP CARROLL

SECTION 24

DWG BY NIESE PID 95755

T 7 N R 15 E

TYPE MONUMENT P.K./WASHER

ON SURFACE - ~~BELOW~~ ON

OFFSET 0 PAVEMENT ON LT : RT

12.0' TO RT EDGE PAVEMENT

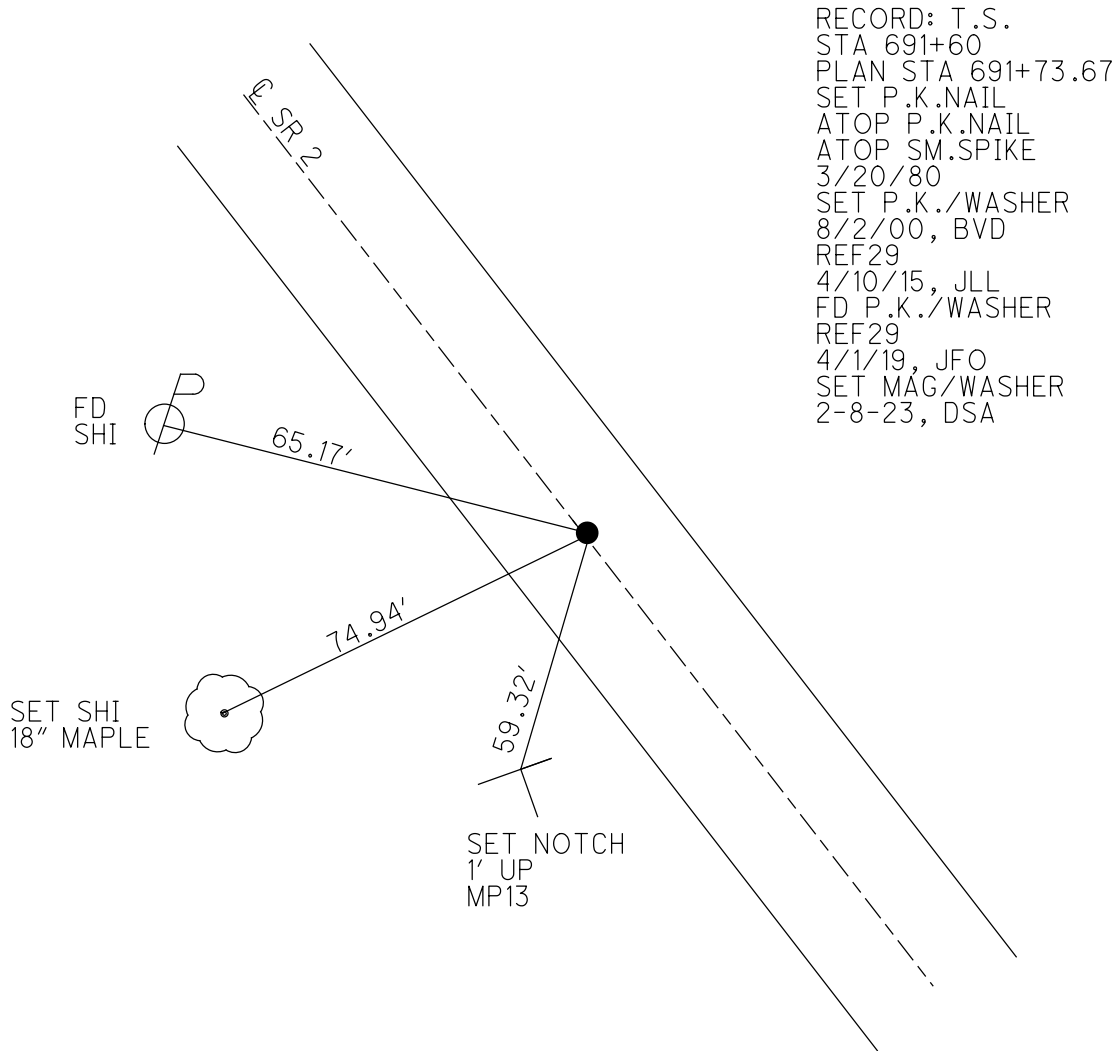
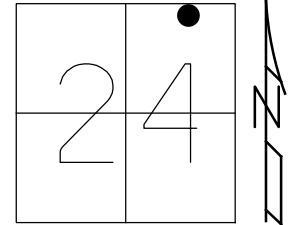
STATION: 687+21.70

HORZ.DATUM: NAD83(2011)

GEOID: 2012A

GRID: NORTHING: 689689.427

EASTING: 1811762.332



RECORD: T.S.
 STA 691+60
 PLAN STA 691+73.67
 SET P.K.NAIL
 ATOP P.K.NAIL
 ATOP SM.SPIKE
 3/20/80
 SET P.K./WASHER
 8/2/00, BVD
 REF29
 4/10/15, JLL
 FD P.K./WASHER
 REF29
 4/1/19, JFO
 SET MAG/WASHER
 2-8-23, DSA

O.D.O.T. DISTRICT 2 SURVEY OFFICE (USE ONLY)

PERSONNEL _____

REFERENCE NO. 30 L

SHEET 13 OF 25

NOTES RHOADES DATE 9-8-20
 H.C. O'DONNELL WEATHER CLOUDY
 R.C. AUBLE TEMP. 70°

ROUTE SR 2
 COUNTY OTTAWA
 TOWNSHIP CARROLL
 SECTION 24
 T 7 N R 15 E

DWG BY NIESE PID 95755

TYPE MONUMENT P.K./WASHER

ON SURFACE - ~~BELOW~~ ON

OFFSET 8.6' TO RT PAVEMENT 3.4' ~~±~~ : RT
TO RT EDGE PAVEMENT

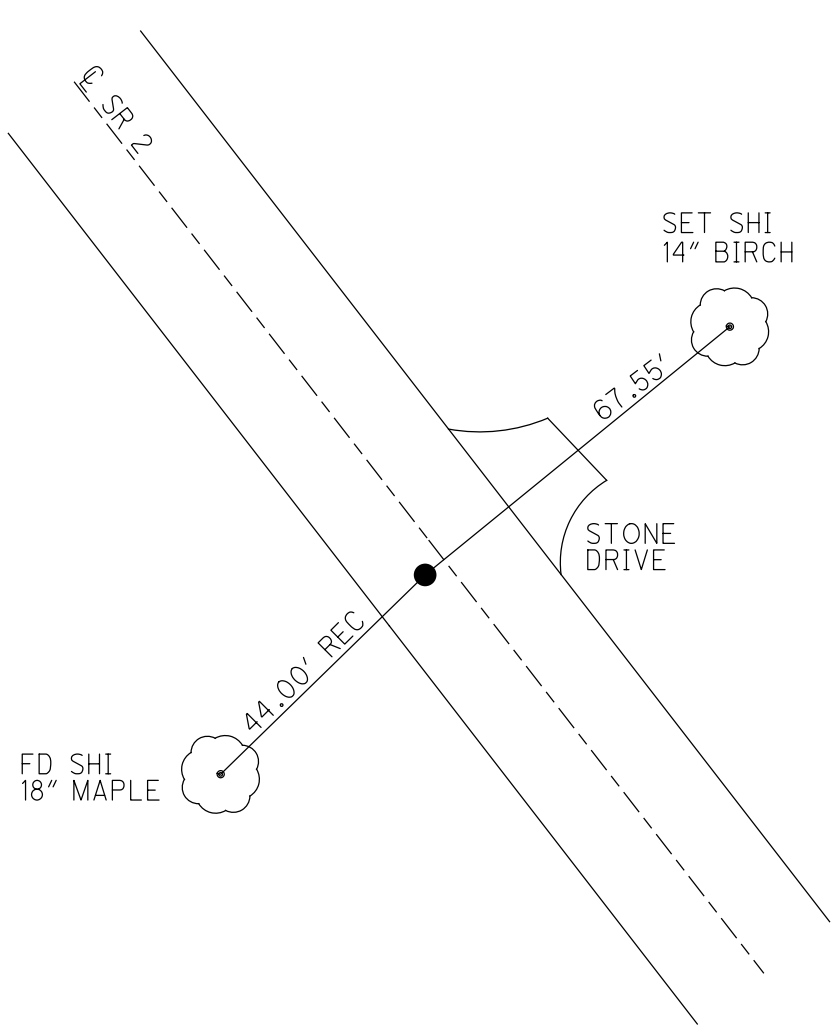
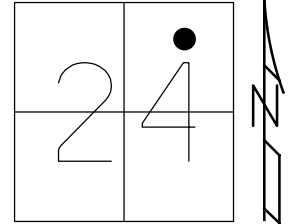
STATION: 689+88.18

HORZ.DATUM: NAD83(2011)

GEOID: 2012A

GRID: NORTHING: 689467.243

EASTING: 1811910.128



RECORD: P.I.
 STA 693+88
 SET P.K.NAIL
 ATOP P.K.NAIL
 ATOP SM.R.R.SPIKE
 3/20/80
 SET P.K./WASHER
 8/2/00, BVD
 REF30
 4/10/15, JLL
 FD P.K./WASHER
 REF30
 4/1/19, JFO
 DID NOT SET
 7-12-23, DSA

O.D.O.T. DISTRICT 2 SURVEY OFFICE (USE ONLY)

PERSONNEL

REFERENCE NO. 31

SHEET 14 OF 25

NOTES ASTON

DATE 5-11-23

ROUTE SR 2

H.C. AUBLE

WEATHER SUNNY

COUNTY OTTAWA

R.C. NIESE

TEMP. 76°

TOWNSHIP CARROLL

SECTION 24

DWG BY NIESE

PID 95755

T 7 N R 15 E

TYPE MONUMENT MAG/WASHER

ON SURFACE - ~~BELOW~~ ON

OFFSET CL PAVEMENT ON LT : RT

12.0' TO RT EDGE PAVEMENT

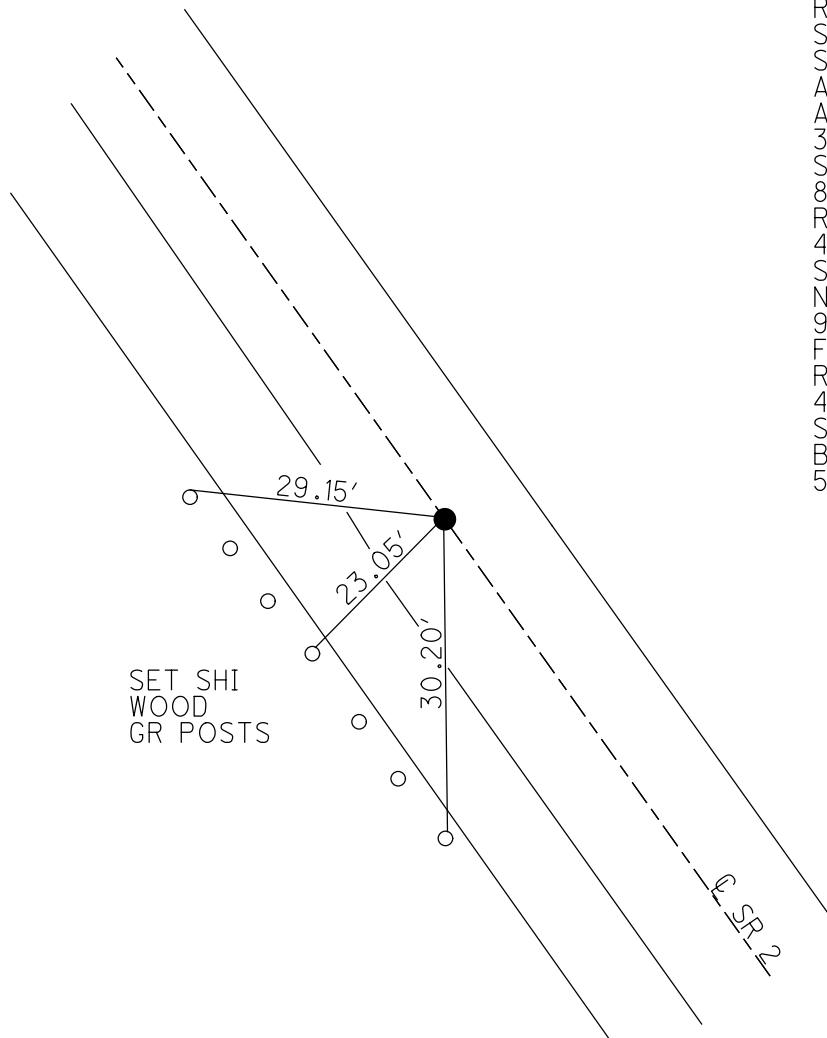
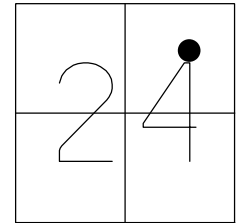
STATION: 691+21.70

HORZ.DATUM: NAD83(2011)

GEOID: 2012A

GRID: NORTHING: 689363.001

EASTING: 1811993.529



RECORD: S.C.
 STA 695+40
 SET P.K.NAIL
 ATOP P.K.NAIL
 ATOP SM.SPIKE
 3/20/80
 SET P.K./WASHER
 8/2/00, BVD
 REF31
 4/10/15, JLL
 SET MAG/WASHER
 NEWREF31
 9/8/16, JFO
 FD MAG/WASHER
 REF31
 4/1/19, JFO
 SET MAG/WASHER
 BY COORDINATES
 5-11-23, DSA

O.D.O.T. DISTRICT 2 SURVEY OFFICE (USE ONLY)

PERSONNEL

REFERENCE NO. 32

SHEET 15 OF 25

NOTES RHOADES

DATE 9-8-20

ROUTE SR 2

H.C. O'DONNELL

WEATHER CLOUDY

COUNTY OTTAWA

R.C. AUBLE

TEMP. 70°

TOWNSHIP CARROLL

SECTION 24

DWG BY NIESE PID 95755

T 7 N R 15 E

TYPE MONUMENT 1" IPIN

~~ON SURFACE~~ - BELOW 7"

OFFSET C PAVEMENT 15.0' RT : RT

1.0' TO RT EDGE PAVEMENT

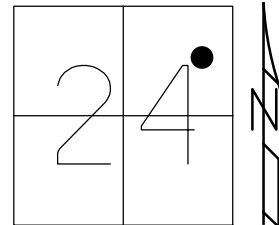
STATION: 695+23.18

HORIZ.DATUM: NAD83(2011)

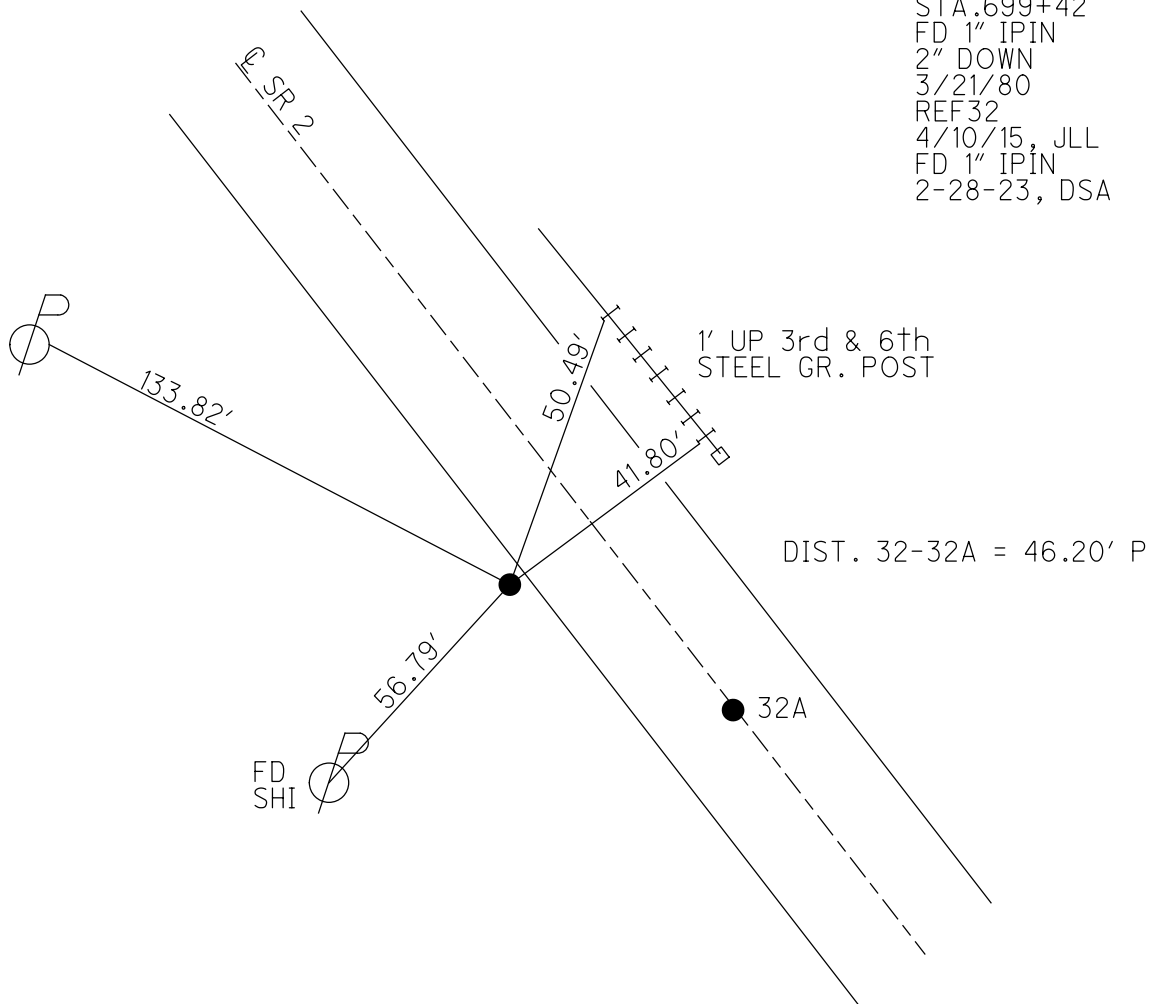
GEOID: 2012A

GRID: NORTHING: 689061.068

EASTING: 1812259.764



RECORD: P.I.
 STA.699+42
 FD 1" IPIN
 2" DOWN
 3/21/80
 REF32
 4/10/15, JLL
 FD 1" IPIN
 2-28-23, DSA



O.D.O.T. DISTRICT 2 SURVEY OFFICE (USE ONLY)

PERSONNEL

REFERENCE NO. 32 A

SHEET 16 OF 25

NOTES VAN DUSEN

DATE 6/1/00

ROUTE SR 2

H.C. CORDES

WEATHER CLOUDY

COUNTY OTTAWA

R.C. BROWN

TEMP. 70°

TOWNSHIP CARROLL

SECTION 24

DWG BY NIESE

PID 107060

T 7 N R 15 E

TYPE MONUMENT P.K./WASHER

~~ON SURFACE~~ - BELOW 2"

OFFSET \odot PAVEMENT ON ~~RT~~ : ~~RT~~

12.0' TO RT EDGE PAVEMENT

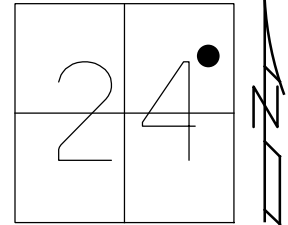
STATION: 695+67.24

HORIZ.DATUM: NAD83(2011)

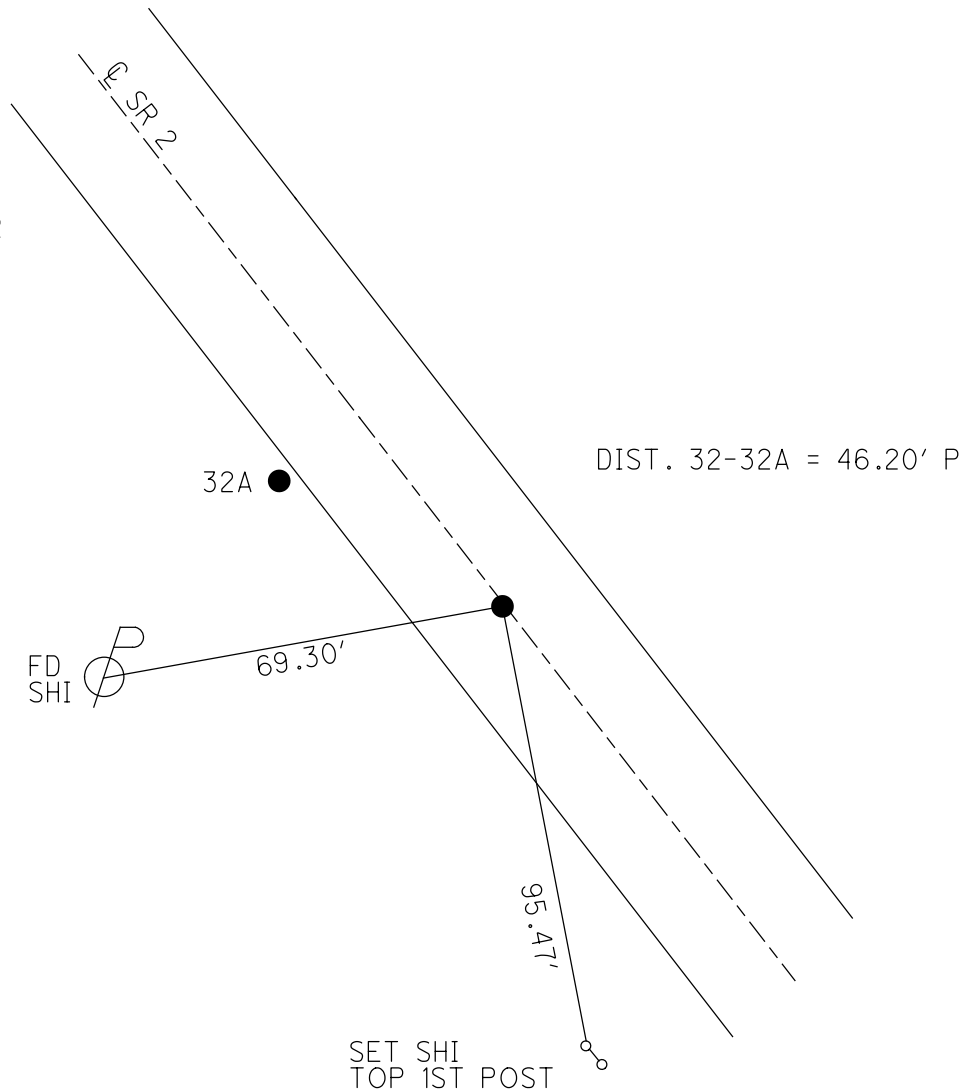
GEOID: 2012A

GRID: NORTHING: 689044.828

EASTING: 1812303.039



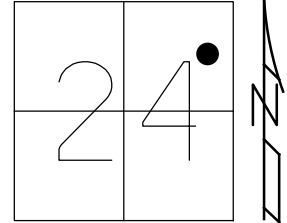
RECORD: C.S.
 STA 699.88
 P.K.NAIL
 ATOP SM.SPIKE
 3/21/80
 SET P.K.NAIL
 9/5/80
 SET P.K./WASHER
 6/14/93, RCC
 FD P.K.SHANK
 REFA32
 4/10/15, JLL
 D.N.F.
 4/1/19, JFO
 DID NOT SET
 7-12-23, DSA



O.D.O.T. DISTRICT 2 SURVEY OFFICE (USE ONLY)

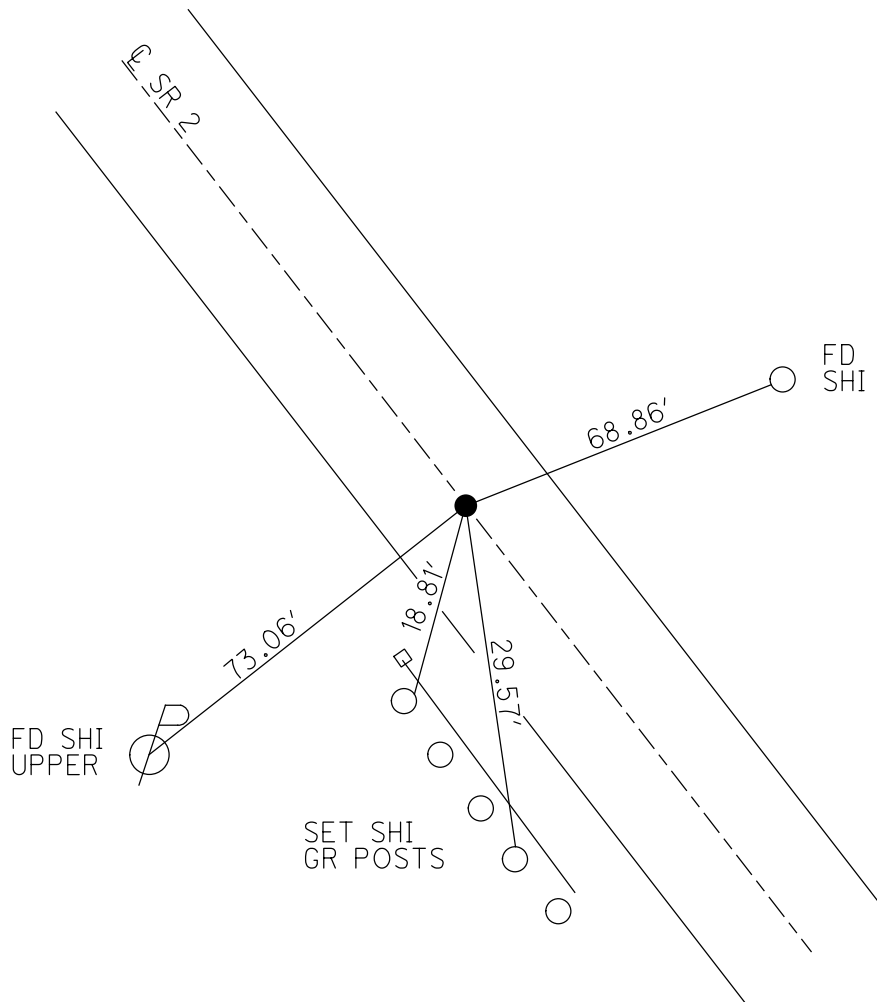
PERSONNEL _____ REFERENCE NO. 33 SHEET 17 OF 25
 NOTES VAN DUSEN DATE 6/1/00 ROUTE SR 2
 H.C. CORDES WEATHER CLOUDY COUNTY OTTAWA
 R.C. BROWN TEMP. 80° TOWNSHIP CARROLL
 DWG BY NIESE PID 107060 SECTION 24
 T 7 N R 15 E

TYPE MONUMENT P.K./WASHER
 ON SURFACE - ~~BELOW~~ ON
 OFFSET Q PAVEMENT 3.4' ~~LT~~ : RT
8.2' TO RT EDGE PAVEMENT
 STATION: 696+99.54



HORZ.DATUM: NAD83(2011) GEOID: 2012A
 GRID: NORTHING: 688958.591 EASTING: 1812404.948

RECORD: P.I.
 STA 701+18
 3/21/80
 SET P.K.NAIL
 ATOP P.K.NAIL
 ATOP SM.SPIKE
 9/5/80
 SET P.K./WASHER
 8/2/00, BVD
 REF33
 4/10/15, JLL
 D.N.F.
 4/1/19, JFO
 SET MAG/WASHER
 BY COORDINATES
 5-11-23, DSA



O.D.O.T. DISTRICT 2 SURVEY OFFICE (USE ONLY)

PERSONNEL

REFERENCE NO. 34

SHEET 18 OF 25

NOTES RHOADES

DATE 5-11-23

ROUTE SR 2

H.C. AUBLE

WEATHER SUNNY

COUNTY OTTAWA

R.C. NIESE

TEMP. 73°

TOWNSHIP CARROLL

DWG BY NIESE PID 107060

SECTION 24

T 7 N R 15 E

TYPE MONUMENT MAG/WASHER

ON SURFACE - ~~BELOW~~ ON

OFFSET Q PAVEMENT ON LT : RT

12.0' TO RT EDGE PAVEMENT

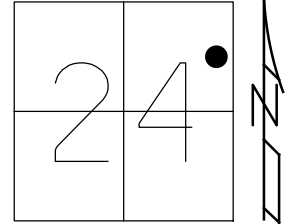
STATION: 699+65.11

HORIZ.DATUM: NAD83(2011)

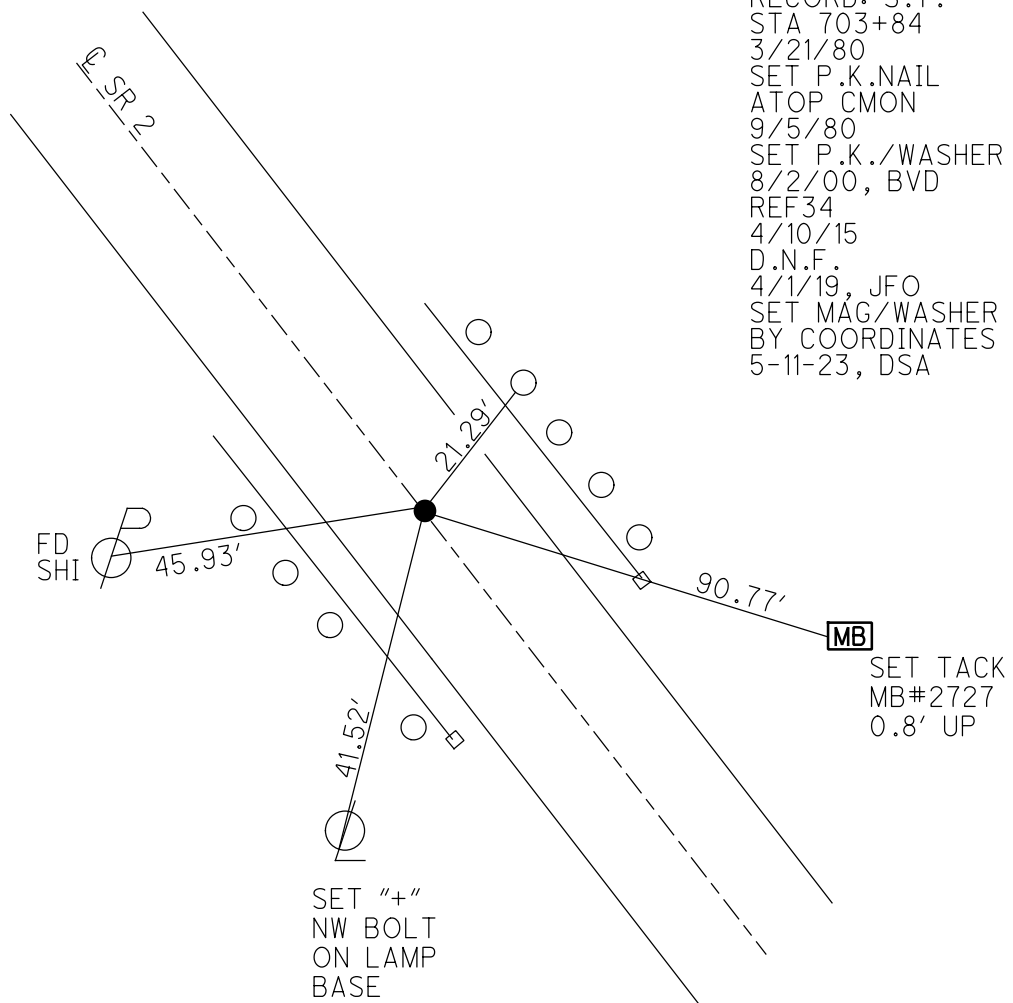
GEOID: 2012A

GRID: NORTHING: 688805.378

EASTING: 1812621.981



RECORD: S.T.
 STA 703+84
 3/21/80
 SET P.K.NAIL
 ATOP CMON
 9/5/80
 SET P.K./WASHER
 8/2/00, BVD
 REF34
 4/10/15
 D.N.F.
 4/1/19, JFO
 SET MAG/WASHER
 BY COORDINATES
 5-11-23, DSA



O.D.O.T. DISTRICT 2 SURVEY OFFICE (USE ONLY)

PERSONNEL

REFERENCE NO. 35

SHEET 19 OF 25

NOTES RHOADES

DATE 9-8-20

ROUTE SR 2

H.C. O'DONNELL

WEATHER CLOUDY

COUNTY OTTAWA

R.C. AUBLE

TEMP. 70°

TOWNSHIP CARROLL

SECTION 24

DWG BY NIESE

PID 107060

T 7 N R 15 E

TYPE MONUMENT MAG/WASHER

ON SURFACE - ~~BELOW~~ ON

OFFSET Q PAVEMENT ON LT : RT

12.0' TO LT EDGE PAVEMENT

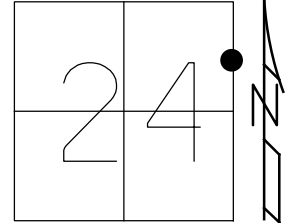
STATION: 705+93.60

HORZ. DATUM: NAD83(2011)

GEOID: 2012A

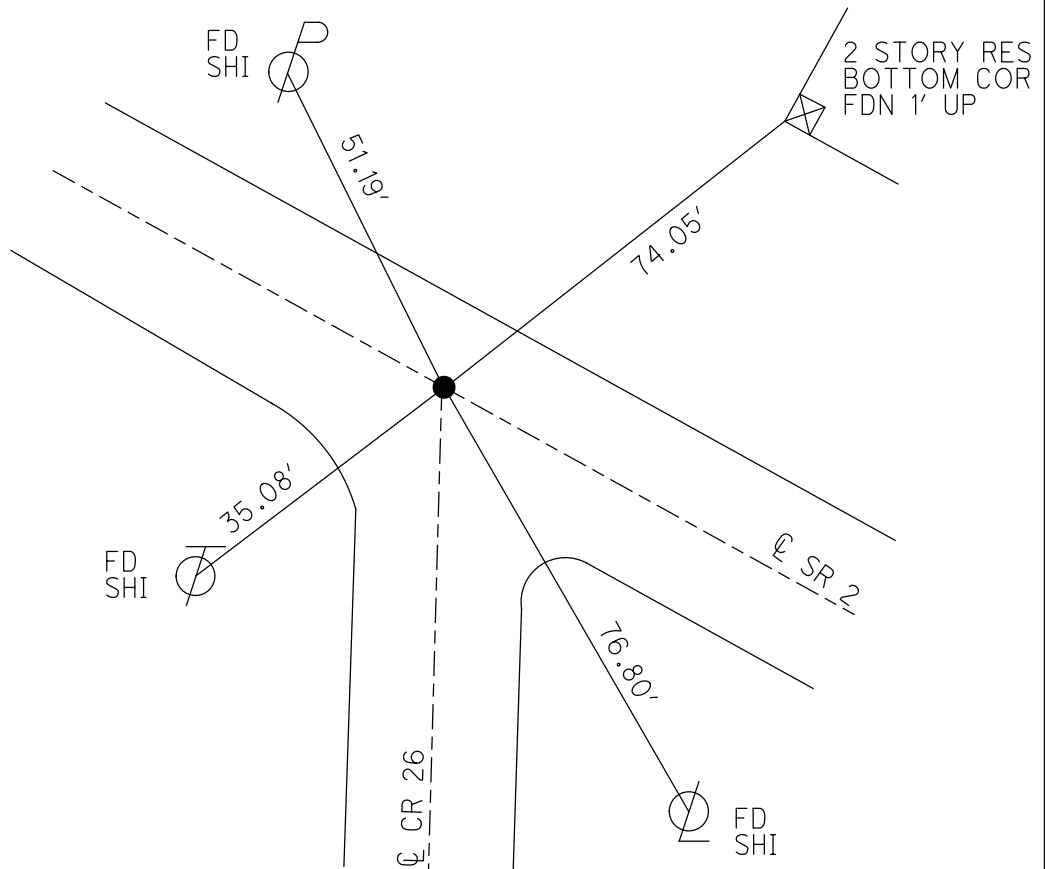
GRID: NORTHING: 688442.874

EASTING: 1813135.397



RECORD:

- STA. 710+12
- 3/21/80
- SET P.K.NAIL
- ATOP P.K.NAIL
- 9/5/80
- SET P.K.NAIL
- 6/14/93
- SET P.K./WASHER
- 8/2/00, BVD
- SET MAG/WASHER
- REF35
- 4/13/15, JFO
- FD MAG/WASHER
- REF35
- 4/1/19, JFO
- SET MAG/WASHER
- 5-11-23, DSA



O.D.O.T. DISTRICT 2 SURVEY OFFICE (USE ONLY)

PERSONNEL

REFERENCE NO. 36

SHEET 20 OF 25

NOTES VAN DUSEN

DATE 6/1/00

ROUTE SR 2

H.C. CORDES

WEATHER SUNNY

COUNTY OTTAWA

R.C. BROWN

TEMP. 80°

TOWNSHIP ERIE

SECTION 19

DWG BY NIESE PID 107060

T 7 N R 16 E

TYPE MONUMENT P.K./WASHER

ON SURFACE - ~~BELOW~~ ON

OFFSET 0 PAVEMENT ON LT : RT

12.0' TO RT EDGE PAVEMENT

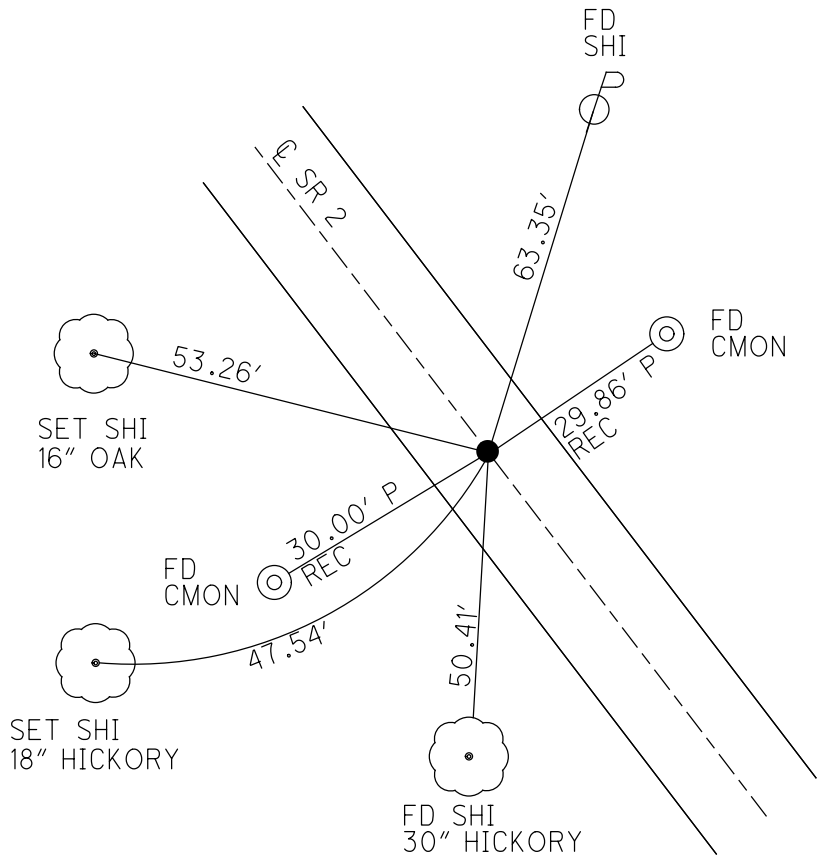
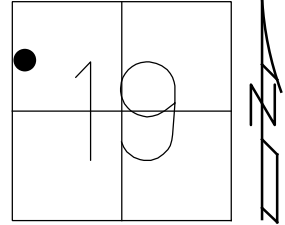
STATION: 711+16.09

HORIZ.DATUM: NAD83(2011)

GEOID: 2012A

GRID: NORTHING: 688141.643

EASTING: 1813562.317

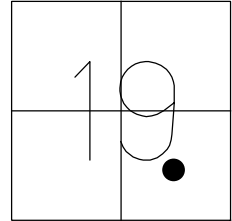


RECORD: P.I.
 STA 715+67.04
 3/21/80
 SET P.K.NAIL
 ATOP P.K.NAIL
 9/5/80
 SET P.K./WASHER
 8/20/00, BVD
 SET MAG/WASHER
 REF36
 4/13/15, JFO
 FD MAG/WASHER
 REF36
 4/1/19, JFO
 SET MAG/WASHER
 5-11-23, DSA

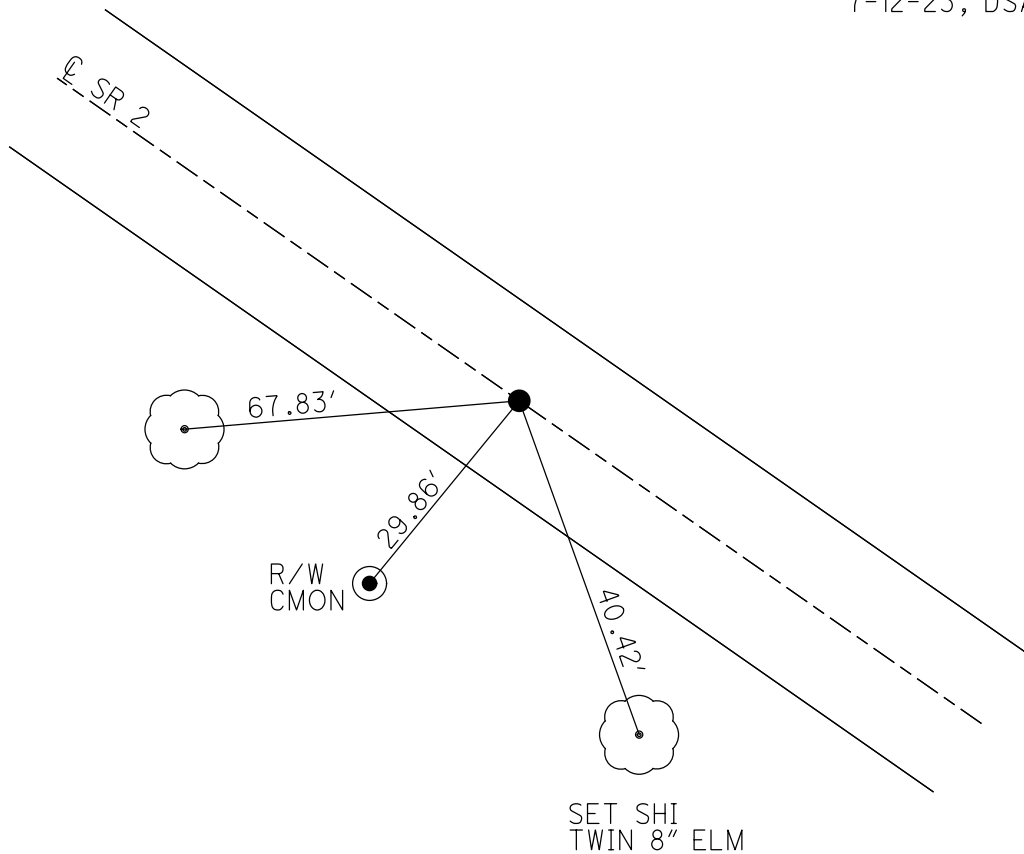
O.D.O.T. DISTRICT 2 SURVEY OFFICE (USE ONLY)

PERSONNEL _____ REFERENCE NO. 36 A SHEET 21 OF 25
 NOTES CORDES DATE 9/16/98 ROUTE SR 2
 H.C. LOEHRKE WEATHER SUN COUNTY OTTAWA
 R.C. CORDES TEMP. 75° TOWNSHIP ERIE
 DWG BY NIESE PID 107060 SECTION 19
 T 7 N R 14 E

TYPE MONUMENT P.K./WASHER
 ON SURFACE - ~~BELOW~~ ON
 OFFSET Q PAVEMENT ON RT : ~~RT~~
11.3' TO RT EDGE PAVEMENT
 STATION: 752+64
 HORZ.DATUM: - GEOID: -
 GRID: NORTHING: - EASTING: -



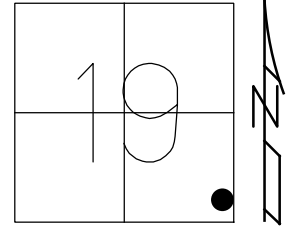
RECORD: P.O.T.
 PT 301
 ON Q R/W
 SET P.K./WASHER
 9/16/98, BC
 DID NOT SET
 7-12-23, DSA



O.D.O.T. DISTRICT 2 SURVEY OFFICE (USE ONLY)

PERSONNEL _____ REFERENCE NO. 37 SHEET 22 OF 25
 NOTES VAN DUSEN DATE 6/1/00 ROUTE SR 2
 H.C. CORDES WEATHER SUNNY COUNTY OTTAWA
 R.C. BROWN TEMP. +80° TOWNSHIP ERIE
 DWG BY NIESE PID 107060 SECTION 19
 T 7 N R 14 E

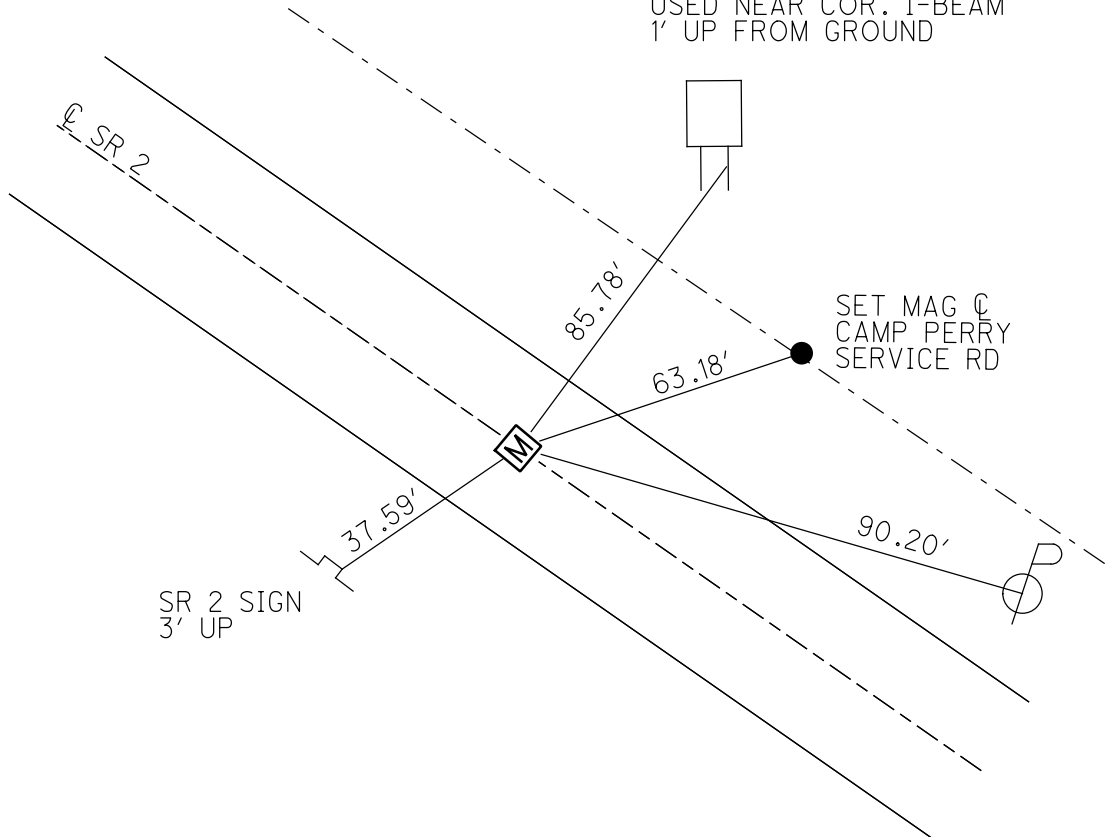
TYPE MONUMENT MONBOX
 ON SURFACE - ~~BELOW~~ ON
 OFFSET \varnothing PAVEMENT 2.0' \pm : RT
10.0' TO RT EDGE PAVEMENT
 STATION: 777+44 REC



HORZ.DATUM: - GEOID: -
 GRID: NORTHING: - EASTING: -

RECORD: P.I.
 SET P.K./WASHER
 6/14/93, RCC
 FD BY CONSULTANT'S
 SURVEY GROUP
 REPLACED BY MONBOX
 IN NEW CONST AREA

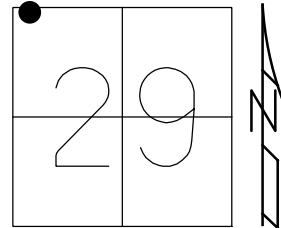
U.S.C.O. PUBLIC
 WAREHOUSE SIGN
 USED NEAR COR. I-BEAM
 1' UP FROM GROUND



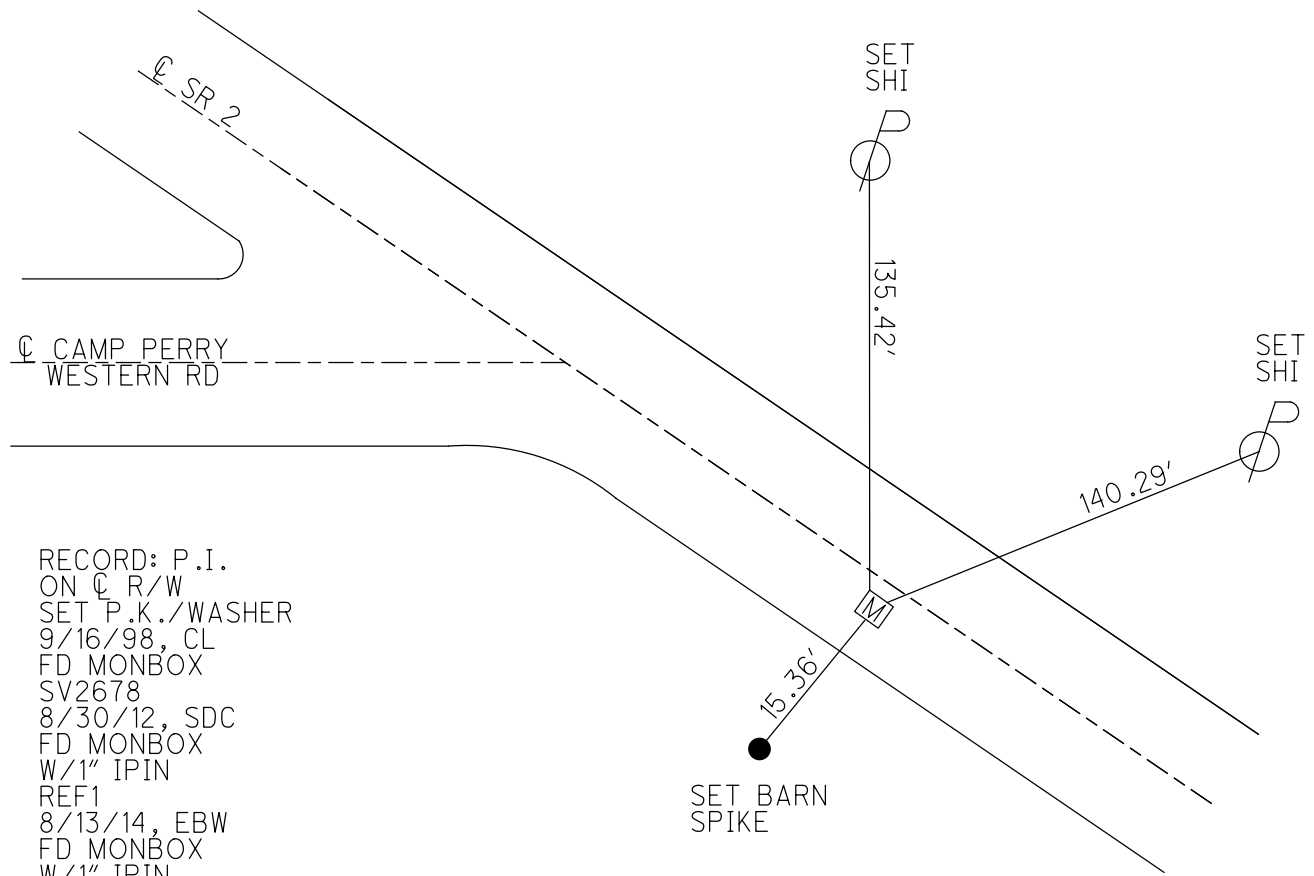
O.D.O.T. DISTRICT 2 SURVEY OFFICE (USE ONLY)

PERSONNEL _____ REFERENCE NO. 37 C SHEET 23 OF 25
 NOTES RHOADES DATE 5-11-23 ROUTE SR 2
 H.C. AUBLE WEATHER SUNNY COUNTY OTTAWA
 R.C. NIESE TEMP. 72° TOWNSHIP ERIE
 ASTON SECTION 29
 DWG BY NIESE PID 107060 T 7 N R 14 E

TYPE MONUMENT MON BOX W/ 1" IPIN
 ON SURFACE - ~~BELOW~~ ON
 OFFSET ☐ PAVEMENT 3.3' ~~RT~~ : RT
8.7' TO RT EDGE PAVEMENT
 STATION: 772+73.92



HORIZ.DATUM: NAD83(2011) GEOID: 2012A
 GRID: NORTHING: 684673.869 EASTING: 1818650.865



RECORD: P.I.
 ON ☐ R/W
 SET P.K./WASHER
 9/16/98, CL
 FD MONBOX
 SV2678
 8/30/12, SDC
 FD MONBOX
 W/1" IPIN
 REF1
 8/13/14, EBW
 FD MONBOX
 W/1" IPIN
 REF36C
 5-11-23, DSA

O.D.O.T. DISTRICT 2 SURVEY OFFICE (USE ONLY)

PERSONNEL

REFERENCE NO. 37 D

SHEET 24 OF 25

NOTES ASTON

DATE 5-11-23

ROUTE SR 2

H.C. AUBLE

WEATHER SUNNY

COUNTY OTTAWA

R.C. NIESE

TEMP. 64°

TOWNSHIP ERIE

DWG BY NIESE

PID 107060

SECTION 29

T 7 N R 14 E

TYPE MONUMENT MONBOX W/IPIN

ON SURFACE - ~~BELOW~~ ON

OFFSET CL PAVEMENT 12.0', EB CL LT : ~~RT~~

0.0' TO LT EDGE PAVEMENT

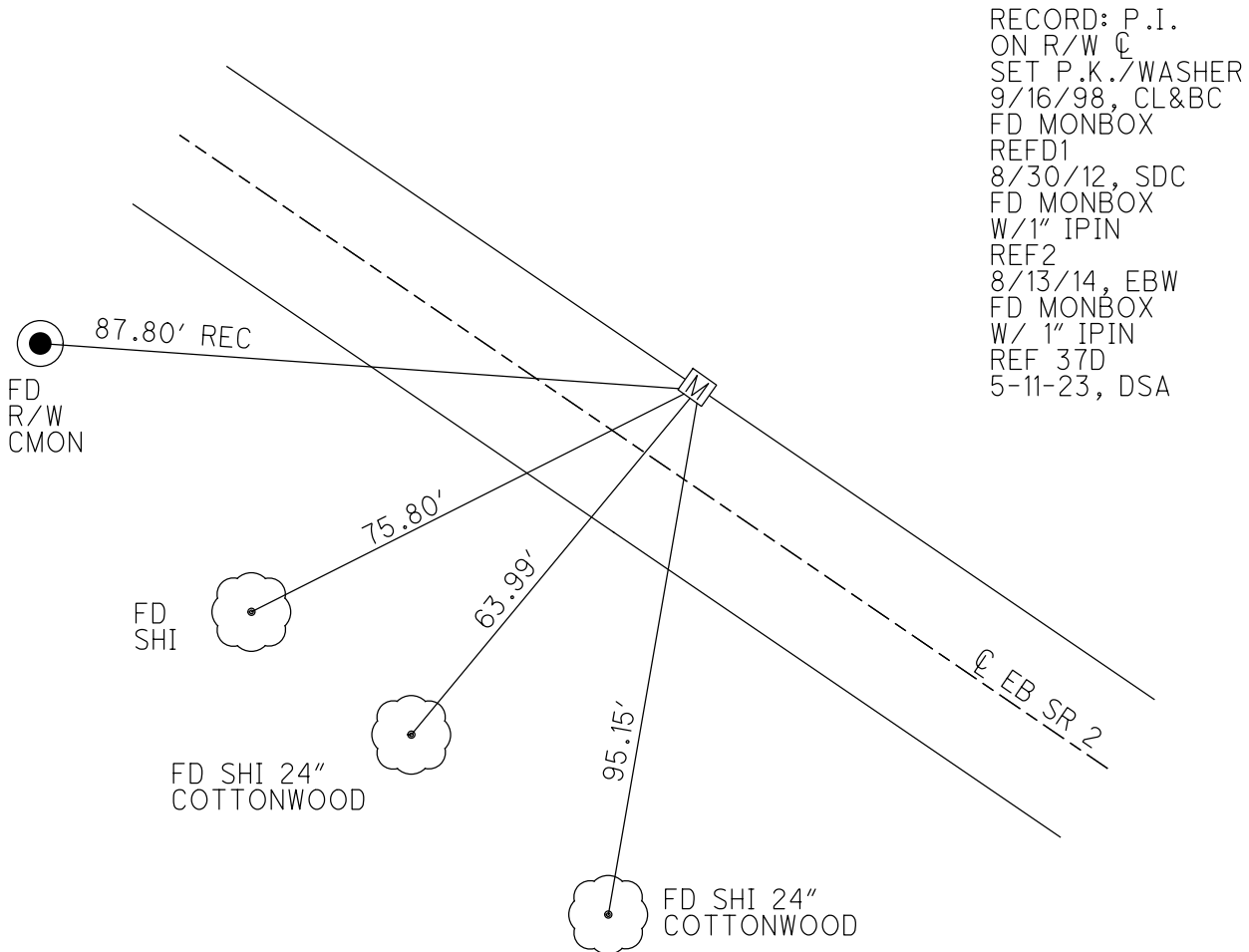
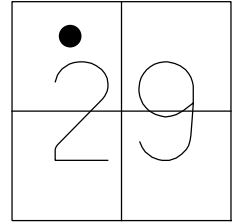
STATION: 797+84.71

HORZ.DATUM: NAD83(2011)

GEOID: 2012A

GRID: NORTHING: 683414.714

EASTING: 1820823.096



RECORD: P.I.
 ON R/W CL
 SET P.K. / WASHER
 9/16/98, CL&BC
 FD MONBOX
 REF D1
 8/30/12, SDC
 FD MONBOX
 W/ 1" IPIN
 REF 2
 8/13/14, EBW
 FD MONBOX
 W/ 1" IPIN
 REF 37D
 5-11-23, DSA

O.D.O.T. DISTRICT 2 SURVEY OFFICE (USE ONLY)

PERSONNEL

REFERENCE NO. 37 E

SHEET 25 OF 25

NOTES AUBLE

DATE 5-11-23

ROUTE SR 2

H.C. AUBLE

WEATHER CLOUDY

COUNTY OTTAWA

R.C. NIESE

TEMP. 59°

TOWNSHIP ERIE

ASTON

DWG BY RHOADES

PID 107959

SECTION 29

T 7 N R 14 E

TYPE MONUMENT MONBOX W/ 1" IPIN

ON SURFACE - ~~BELOW~~ ON

OFFSET 12.0' RT PAVEMENT

0.0' TO RT EDGE PAVEMENT

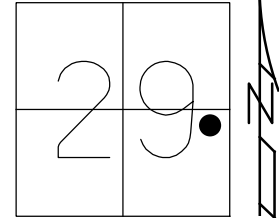
STATION: 829+04.55

HORZ. DATUM: NAD83(2011)

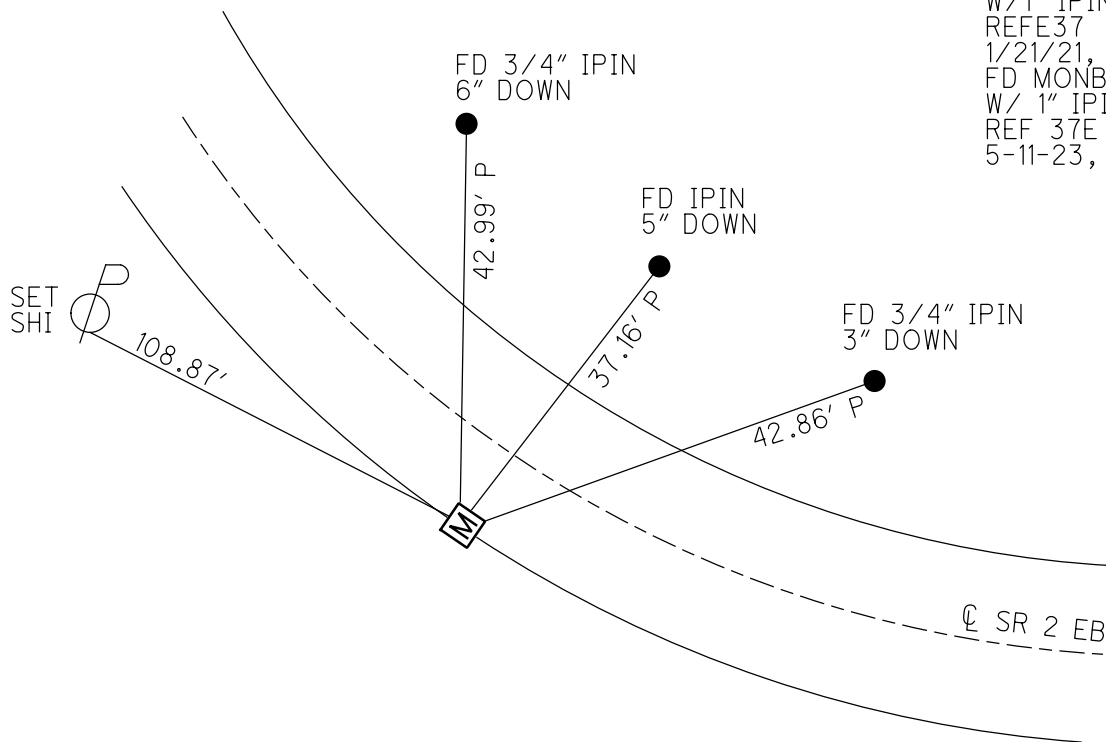
GEOID: NAVD88 2018

GRID: NORTHING: 681182.150

EASTING: 1823004.734



RECORD: P.I.
ON R/W CL
9/16/98, CL
FD P.K. NAIL
8/30/12, SDC
FD MONBOX
W/1" IPIN
8/13/14, EBW
FD MONBOX
W/1" IPIN
REFE37
1/21/21,
FD MONBOX
W/ 1" IPIN
REF 37E
5-11-23, DSA



O.D.O.T. DISTRICT 2 SURVEY OFFICE (USE ONLY)

PERSONNEL _____ REFERENCE NO. 37 F SHEET 1 OF 48
 NOTES MILLER DATE 1/24/23 ROUTE SR 2
 H.C. AUBLE WEATHER SUNNY COUNTY OTTAWA
 R.C. NIESE TEMP. 33° TOWNSHIP ERIE
 DWG BY RHOADES PID 107959 SECTION 33
 T 7 N R 16 E

TYPE MONUMENT MONBOX W/ 1" IPIN

ON SURFACE - ~~BELOW~~ ON

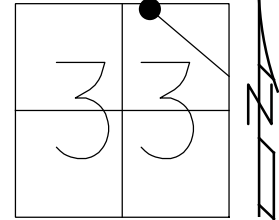
OFFSET ☉ PAVEMENT 14', EB ☉ LT : ~~RT~~

2.0' LT TO LT EDGE PAVEMENT (EB LANE)

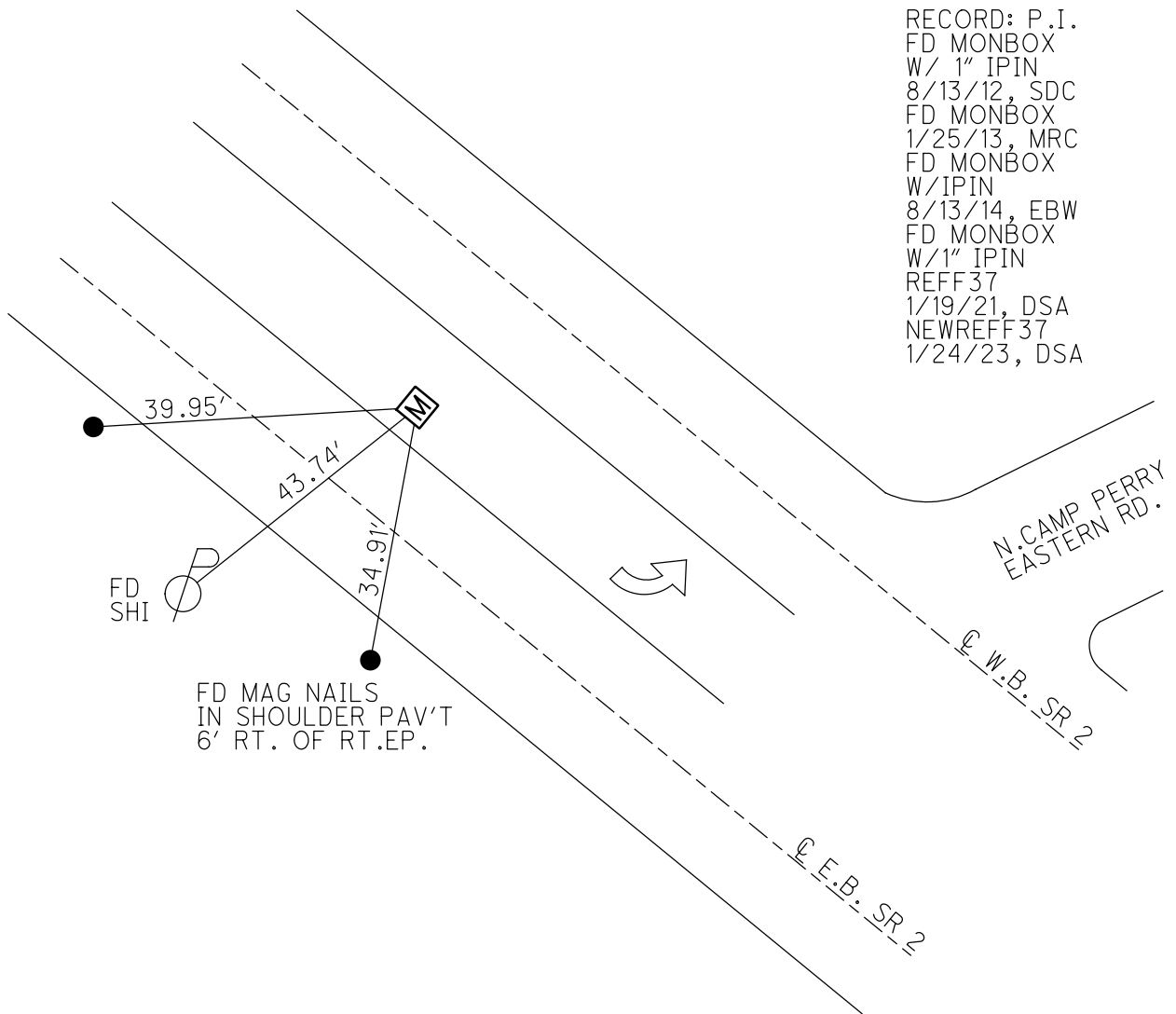
STATION: 869+23.83

HORZ.DATUM: NAD(83)2011 GEOID: NAVD88 2018

GRID: NORTHING: 679224.584 EASTING: 1826515.025



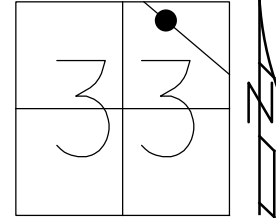
RECORD: P.I.
 FD MONBOX
 W/ 1" IPIN
 8/13/12, SDC
 FD MONBOX
 1/25/13, MRC
 FD MONBOX
 W/IPIN
 8/13/14, EBW
 FD MONBOX
 W/1" IPIN
 REFF37
 1/19/21, DSA
 NEWREFF37
 1/24/23, DSA



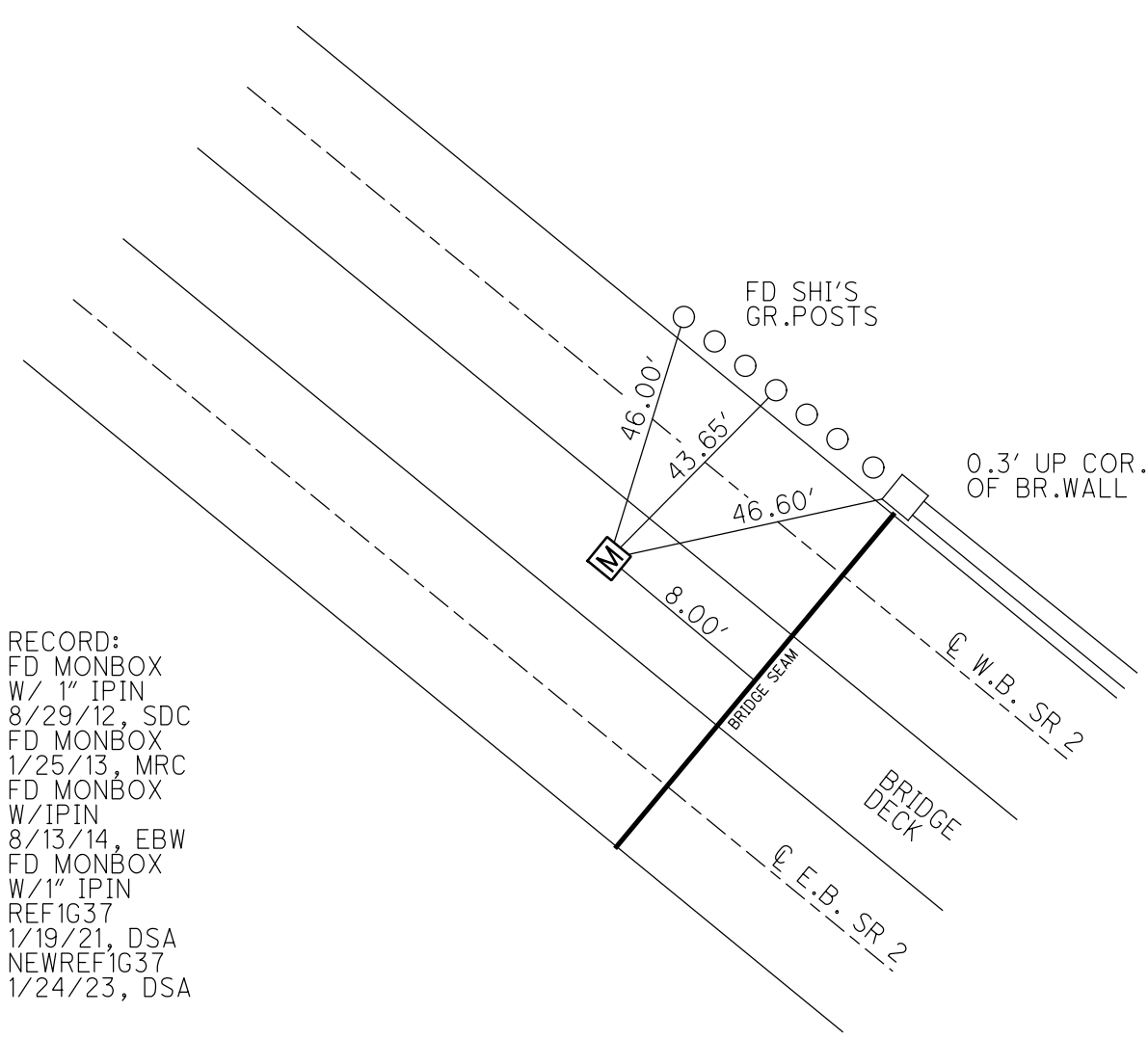
O.D.O.T. DISTRICT 2 SURVEY OFFICE (USE ONLY)

PERSONNEL _____ REFERENCE NO. 37 G1 SHEET 2 OF 48
 NOTES MILLER DATE 1/24/23 ROUTE SR 2
 H.C. AUBLE WEATHER SUNNY COUNTY OTTAWA
 R.C. NIESE TEMP. 33° TOWNSHIP ERIE
 DWG BY RHOADES PID 107959 SECTION 33
 T 7 N R 16 E

TYPE MONUMENT MONBOX W/ 1" IPIN
 ON SURFACE - ~~BELOW~~ ON
 OFFSET \varnothing PAVEMENT ON LT : RT
±31' TO LT EDGE PAVEMENT
 STATION: 872+78.53



HORZ.DATUM: NAD83(2011) GEOID: NAVD88 2018
 GRID: NORTHING: 679018.100 EASTING: 1826803.719

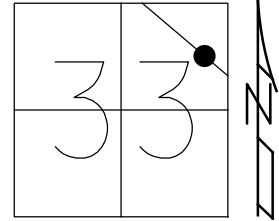


RECORD:
 FD MONBOX
 W/ 1" IPIN
 8/29/12, SDC
 FD MONBOX
 1/25/13, MRC
 FD MONBOX
 W/IPIN
 8/13/14, EBW
 FD MONBOX
 W/1" IPIN
 REF1G37
 1/19/21, DSA
 NEWREF1G37
 1/24/23, DSA

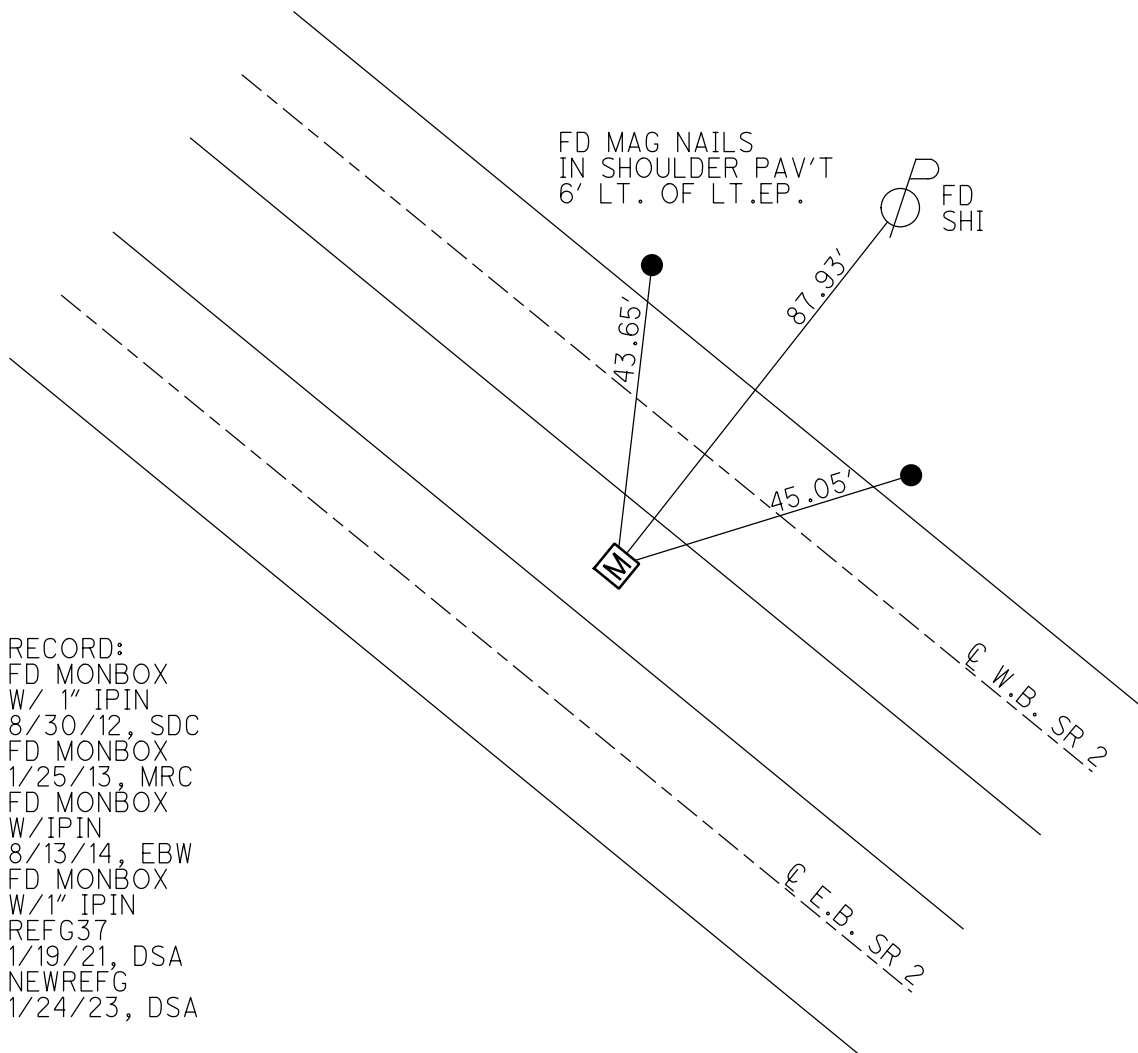
O.D.O.T. DISTRICT 2 SURVEY OFFICE (USE ONLY)

PERSONNEL _____ REFERENCE NO. 37 G SHEET 3 OF 48
 NOTES MILLER DATE 1/24/23 ROUTE SR 2
 H.C. AUBLE WEATHER SUNNY COUNTY OTTAWA
 R.C. NIESE TEMP. 33° TOWNSHIP ERIE
 DWG BY RHOADES PID 107959 SECTION 33
 T 7 N R 16 E

TYPE MONUMENT MONBOX W/ 1" IPIN
 ON SURFACE - ~~BELOW~~ ON
 OFFSET \odot PAVEMENT ON LT : RT
±31' TO LT EDGE PAVEMENT
 STATION: 882+12.87



HORZ. DATUM: NAD83(2011) GEOID: NAVD88 2018
 GRID: NORTHING: 678412.490 EASTING: 1827515.255

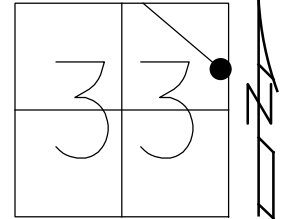


RECORD:
 FD MONBOX
 W/ 1" IPIN
 8/30/12, SDC
 FD MONBOX
 1/25/13, MRC
 FD MONBOX
 W/IPIN
 8/13/14, EBW
 FD MONBOX
 W/1" IPIN
 REFG37
 1/19/21, DSA
 NEWREFG
 1/24/23, DSA

O.D.O.T. DISTRICT 2 SURVEY OFFICE (USE ONLY)

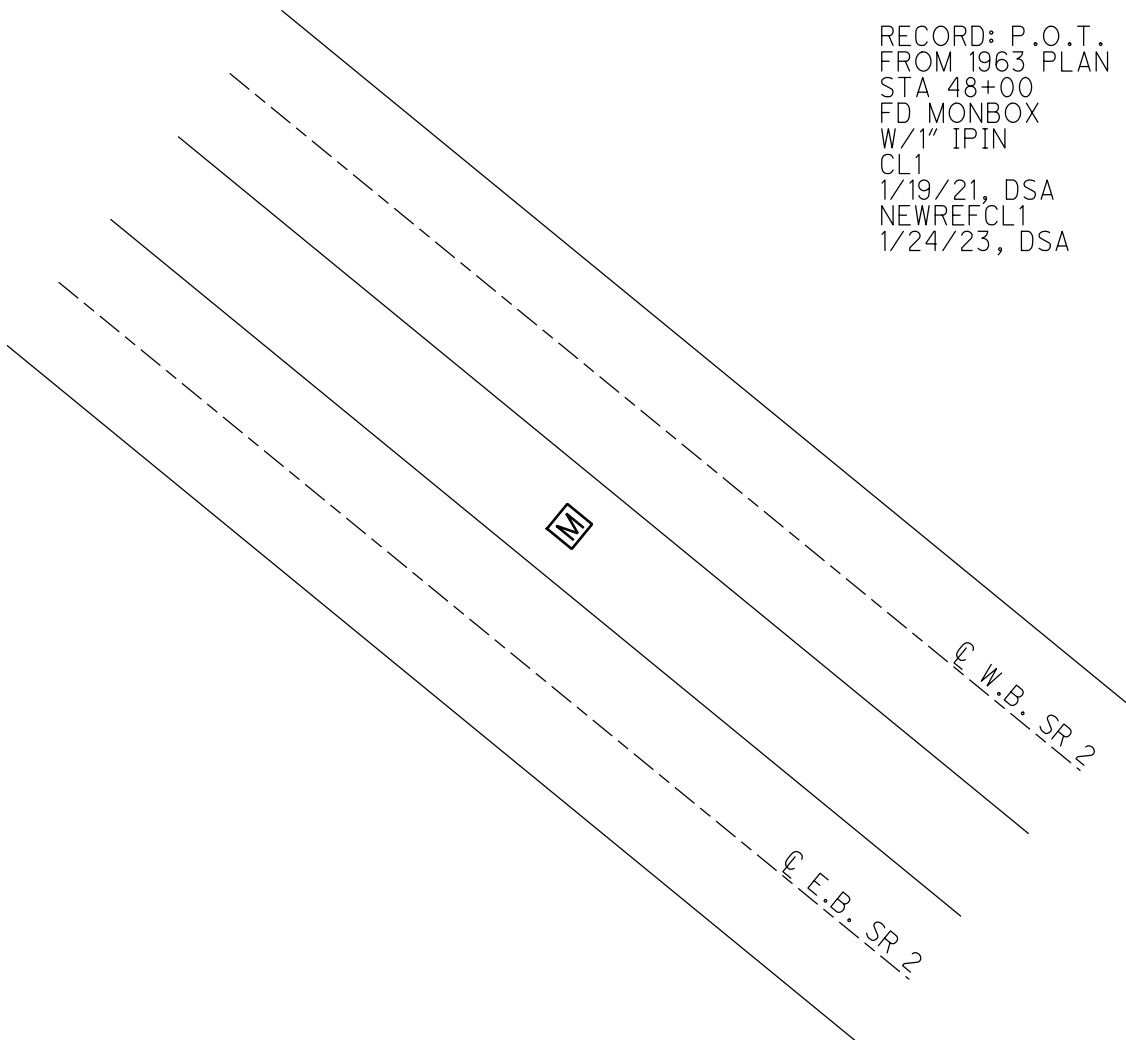
PERSONNEL _____ REFERENCE NO. 38 SHEET 4 OF 48
NOTES MILLER DATE 1/24/23 ROUTE SR 2
H.C. AUBLE WEATHER SUNNY COUNTY OTTAWA
R.C. NIESE TEMP. 33° TOWNSHIP ERIE
DWG BY RHOADES PID 107959 SECTION 33
T 7 N R 16 E

TYPE MONUMENT MONBOX W/1" IPIN
ON SURFACE - ~~BELOW~~ ON
OFFSET \varnothing PAVEMENT ON LT : RT
- TO - EDGE PAVEMENT
STATION: 892+12.80



HORIZ.DATUM: NAD83(2011) GEOID: NAVD88 2018
GRID: NORTHING: 677764.232 EASTING: 1828276.665

RECORD: P.O.T.
FROM 1963 PLAN
STA 48+00
FD MONBOX
W/1" IPIN
CL1
1/19/21, DSA
NEWREFCL1
1/24/23, DSA



O.D.O.T. DISTRICT 2 SURVEY OFFICE (USE ONLY)

PERSONNEL

REFERENCE NO. 39

SHEET 5 OF 48

NOTES MILLER

DATE 1/24/23

ROUTE SR 2

H.C. AUBLE

WEATHER SUNNY

COUNTY OTTAWA

R.C. NIESE

TEMP. 33°

TOWNSHIP ERIE

SECTION 34

DWG BY RHOADES PID 107959

T 7 N R 16 E

TYPE MONUMENT MONBOX W/ 1" IPIN

ON SURFACE - ~~BELOW~~ ON

OFFSET CL PAVEMENT ON LT : RT

- TO - EDGE PAVEMENT

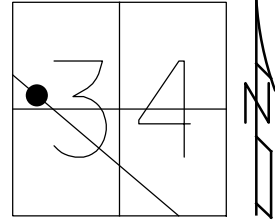
STATION: 902+12.93

HORZ.DATUM: NAD83(2011)

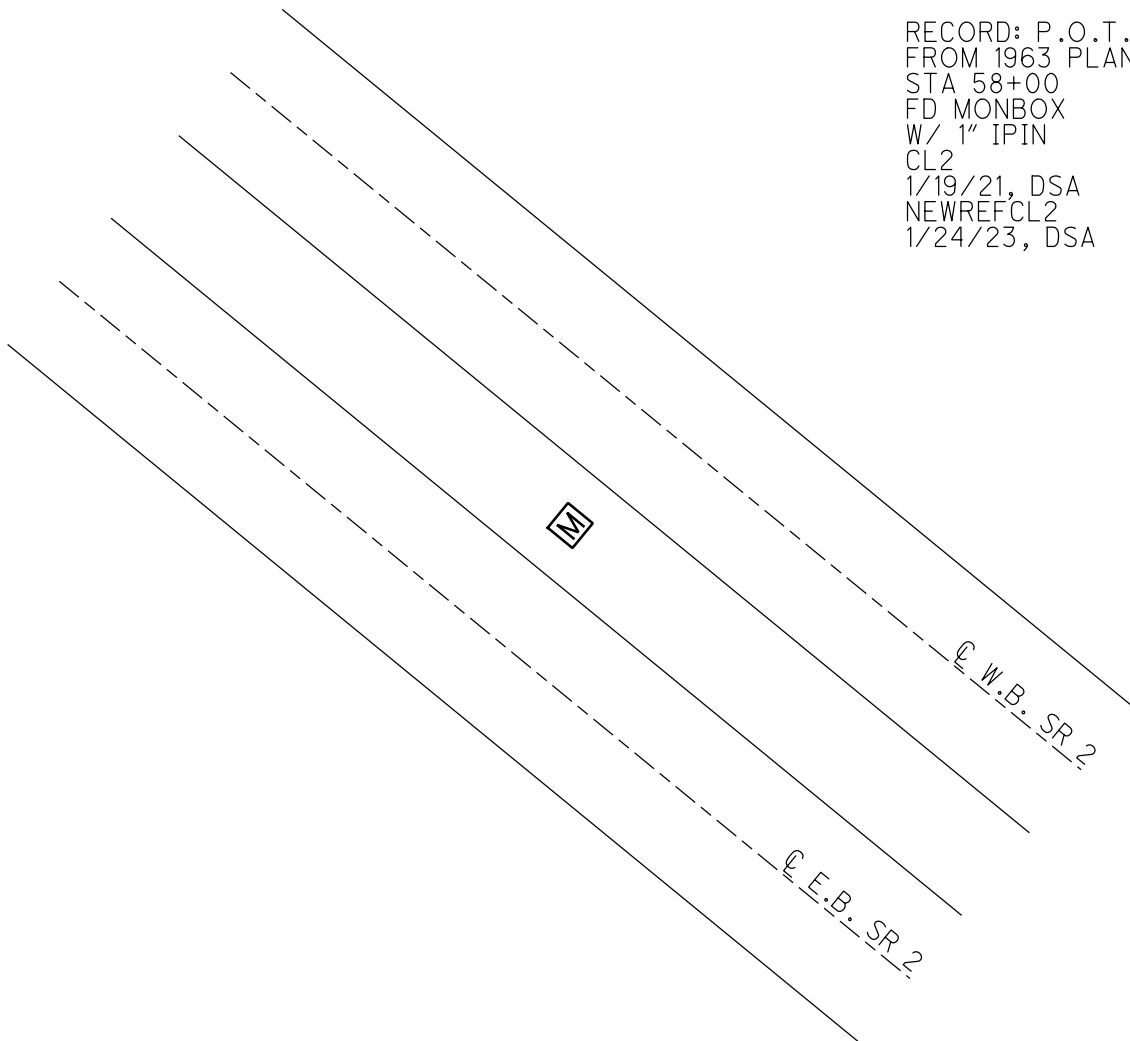
GEOID: NAVD88 2018

GRID: NORTHING: 677116.023

EASTING: 1829038.085



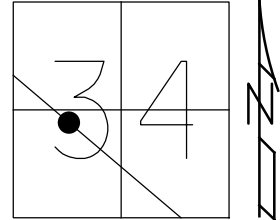
RECORD: P.O.T.
FROM 1963 PLAN
STA 58+00
FD MONBOX
W/ 1" IPIN
CL2
1/19/21, DSA
NEWREFCL2
1/24/23, DSA



O.D.O.T. DISTRICT 2 SURVEY OFFICE (USE ONLY)

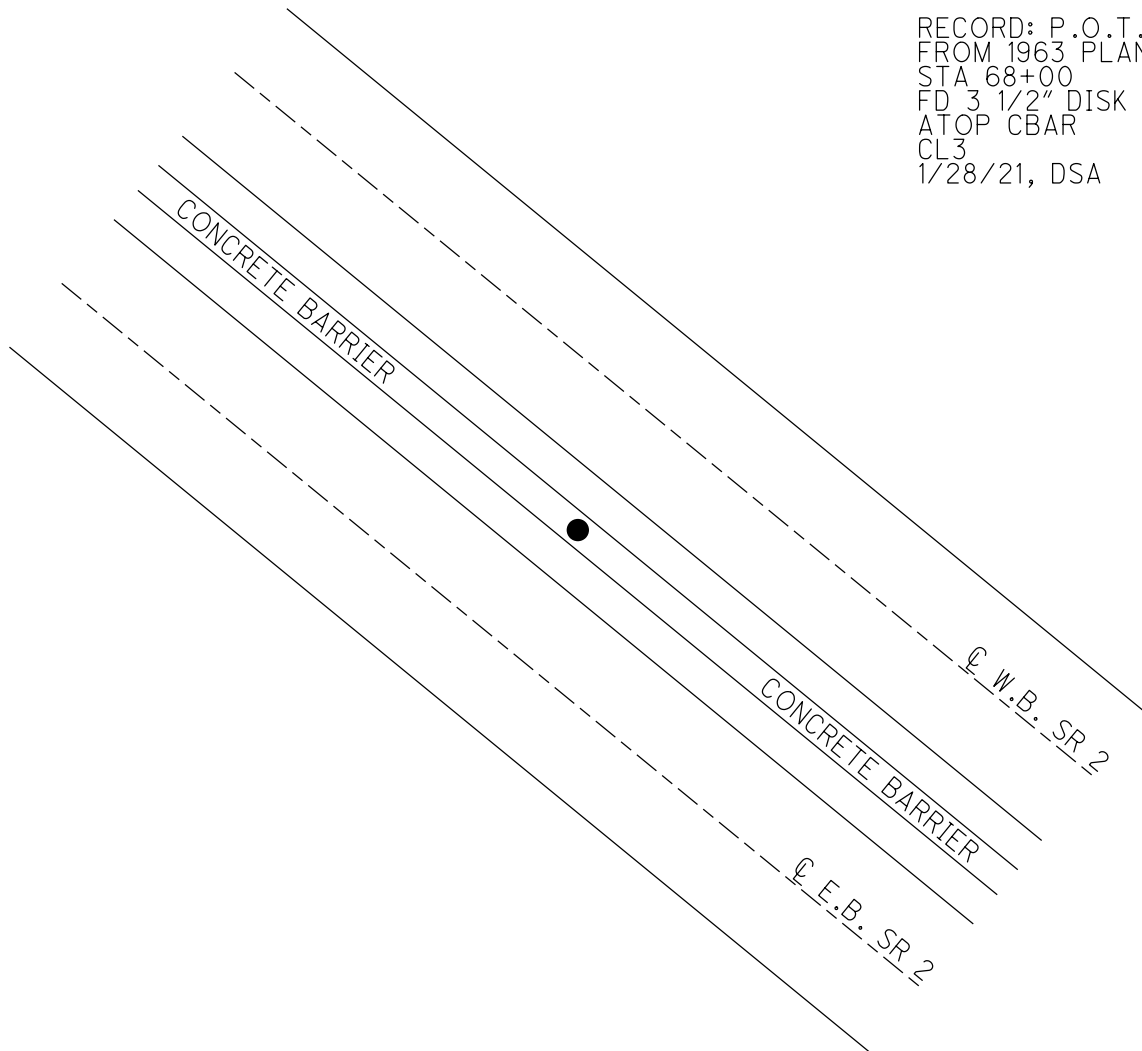
PERSONNEL _____ REFERENCE NO. 40 SHEET 6 OF 45
NOTES RHOADES DATE 1/28/21 ROUTE SR 2
H.C. AUBLE WEATHER CLOUDY COUNTY OTTAWA
R.C. _____ TEMP. 22° TOWNSHIP ERIE
DWG BY NIESE PID 107959 SECTION 34
T 7 N R 16 E

TYPE MONUMENT FD 3 1/2" DISK ATOP CBAR
ON SURFACE - ~~BELOW~~ ON
OFFSET CL PAVEMENT ON LT : RT
- TO - EDGE PAVEMENT
STATION: 912+12.80



HORIZ.DATUM: NAD83(2011) GEOID: NAVD88 2018
GRID: NORTHING: 676467.758 EASTING: 1829799.393

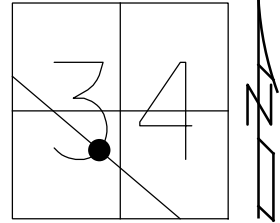
RECORD: P.O.T.
FROM 1963 PLAN
STA 68+00
FD 3 1/2" DISK
ATOP CBAR
CL3
1/28/21, DSA



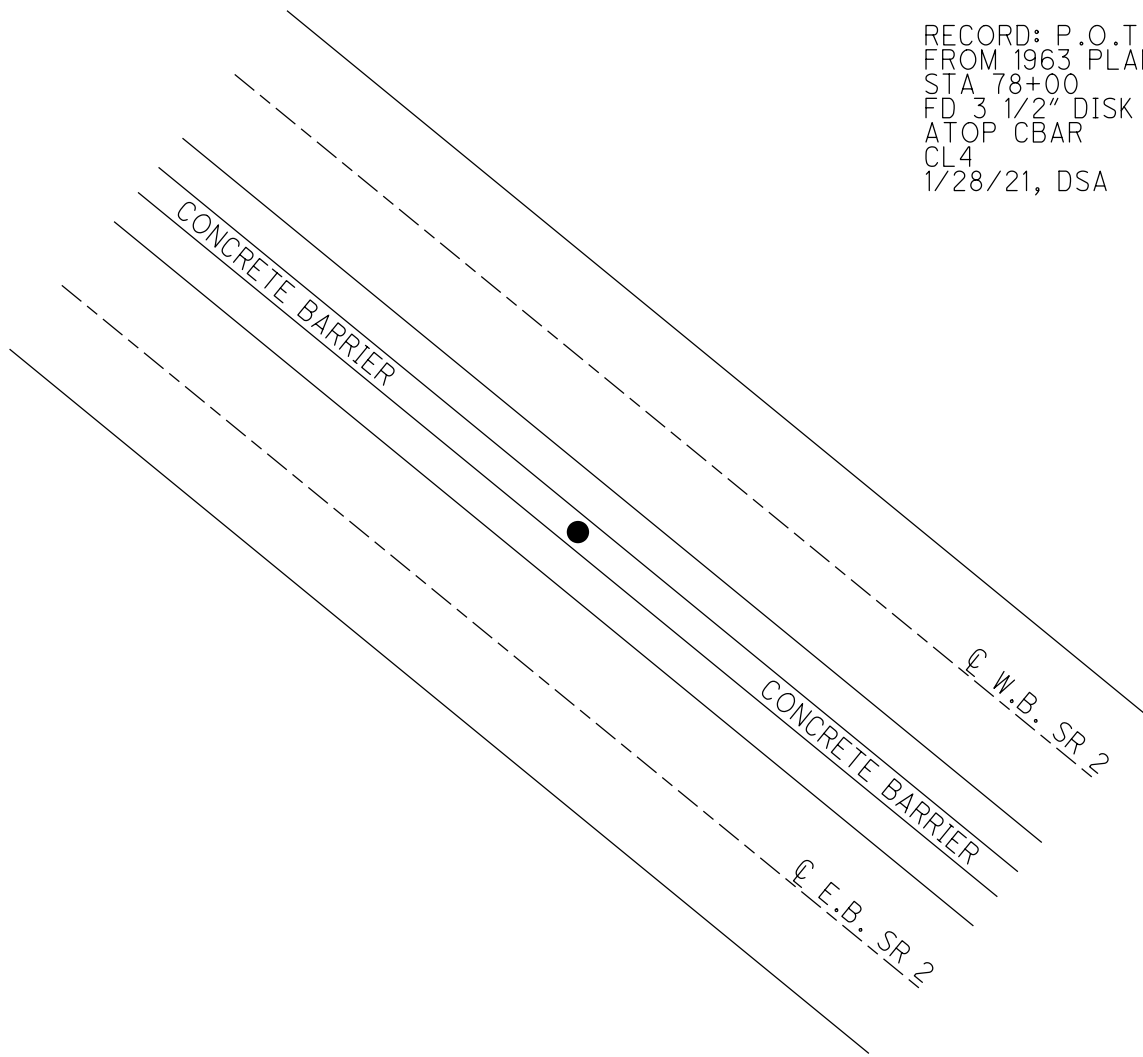
O.D.O.T. DISTRICT 2 SURVEY OFFICE (USE ONLY)

PERSONNEL _____ REFERENCE NO. 41 SHEET 7 OF 45
NOTES RHOADES DATE 1/28/21 ROUTE SR 2
H.C. AUBLE WEATHER CLOUDY COUNTY OTTAWA
R.C. _____ TEMP. 22° TOWNSHIP ERIE
DWG BY NIESE PID 107959 SECTION 34
T 7 N R 16 E

TYPE MONUMENT FD 3 1/2" DISK ATOP CBAR
ON SURFACE - ~~BELOW~~ ON
OFFSET Q PAVEMENT ON LT : RT
- TO - EDGE PAVEMENT
STATION: 922+12.66



HORIZ.DATUM: NAD83(2011) GEOID: NAVD88 2018
GRID: NORTHING: 675819.636 EASTING: 1830560.742



RECORD: P.O.T.
FROM 1963 PLAN
STA 78+00
FD 3 1/2" DISK
ATOP CBAR
CL4
1/28/21, DSA

O.D.O.T. DISTRICT 2 SURVEY OFFICE (USE ONLY)

PERSONNEL

REFERENCE NO. 42

SHEET 8 OF 45

NOTES RHOADES

DATE 1/28/21

ROUTE SR 2

H.C. AUBLE

WEATHER CLOUDY

COUNTY OTTAWA

R.C. _____

TEMP. 22°

TOWNSHIP ERIE

DWG BY NIESE

PID 107959

SECTION 34

T 7 N R 16 E

TYPE MONUMENT FD 3 1/2" DISK ATOP CBAR

ON SURFACE - ~~BELOW~~ ON

OFFSET CL PAVEMENT ON LT : RT

- TO - EDGE PAVEMENT

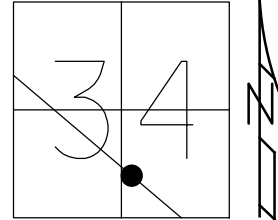
STATION: 930+12.92

HORIZ.DATUM: NAD83(2011)

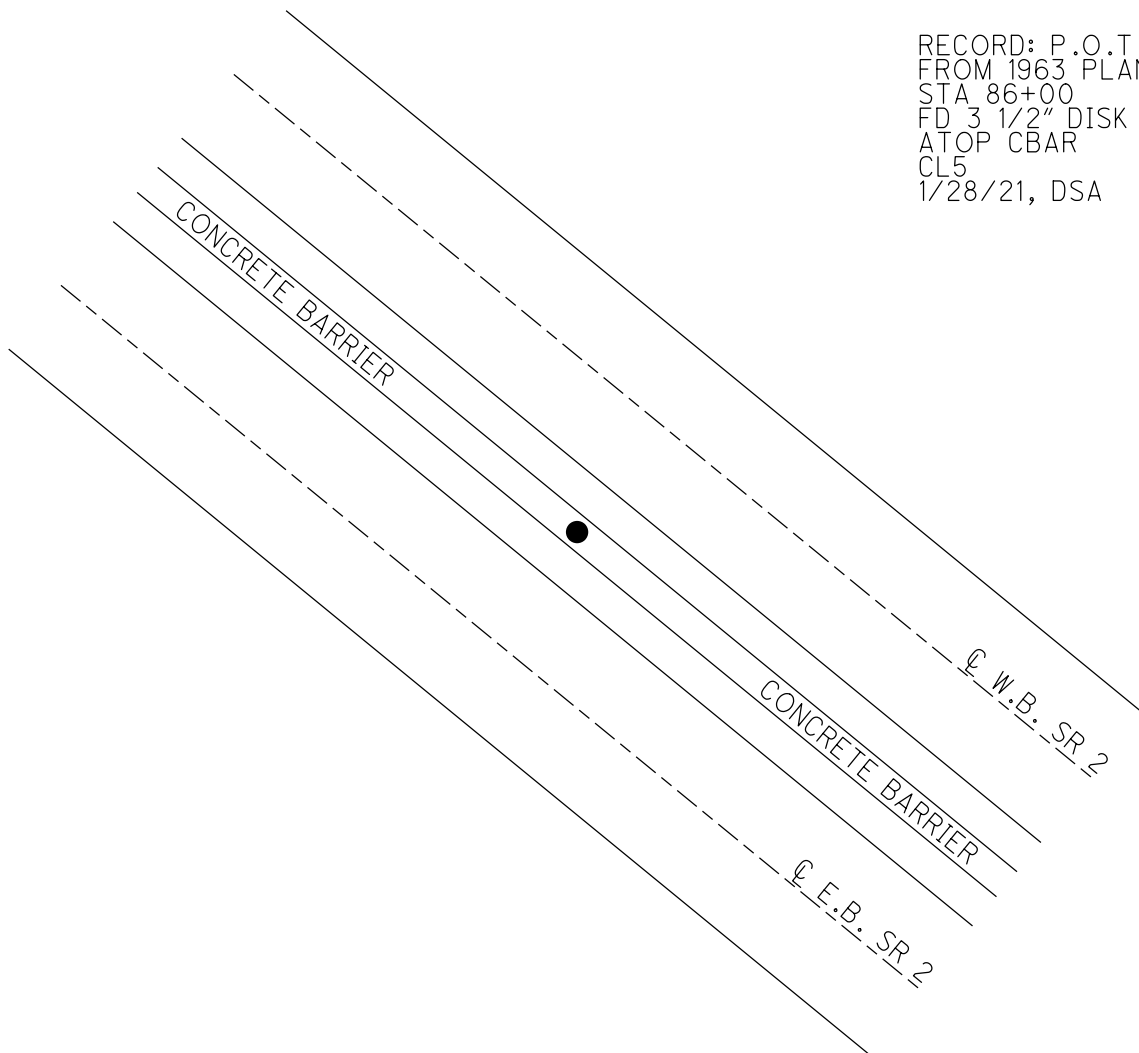
GEOID: NAVD88 2018

GRID: NORTHING: 675300.941

EASTING: 1831170.153



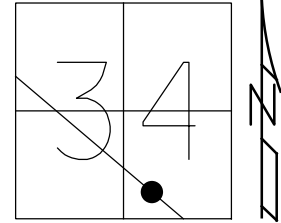
RECORD: P.O.T.
FROM 1963 PLAN
STA 86+00
FD 3 1/2" DISK
ATOP CBAR
CL5
1/28/21, DSA



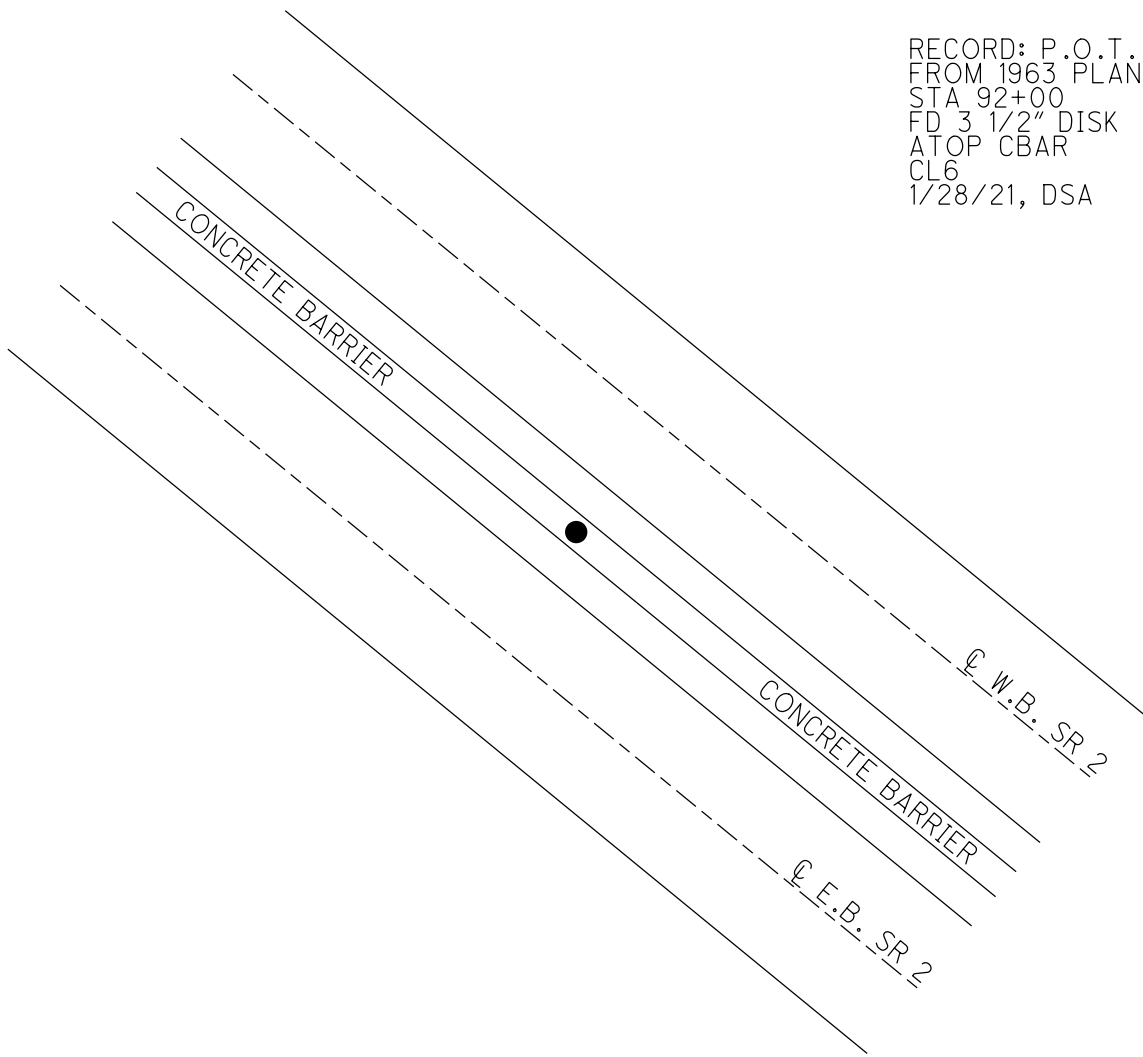
O.D.O.T. DISTRICT 2 SURVEY OFFICE (USE ONLY)

PERSONNEL _____ REFERENCE NO. 43 SHEET 9 OF 45
NOTES RHOADES DATE 1/28/21 ROUTE SR 2
H.C. AUBLE WEATHER CLOUDY COUNTY OTTAWA
R.C. _____ TEMP. 22° TOWNSHIP ERIE
DWG BY NIESE PID 107959 SECTION 34
T 7 N R 16 E

TYPE MONUMENT FD 3 1/2" DISK ATOP CBAR
ON SURFACE - ~~BELOW~~ ON
OFFSET \varnothing PAVEMENT ON LT : RT
 TO EDGE PAVEMENT
STATION: 936+13.41



HORIZ.DATUM: NAD83(2011) GEOID: NAVD88 2018
GRID: NORTHING: 674911.732 EASTING: 1831627.424



RECORD: P.O.T.
FROM 1963 PLAN
STA 92+00
FD 3 1/2" DISK
ATOP CBAR
CL6
1/28/21, DSA

O.D.O.T. DISTRICT 2 SURVEY OFFICE (USE ONLY)

PERSONNEL

REFERENCE NO. 44

SHEET 10 OF 45

NOTES RHOADES

DATE 1/28/21

ROUTE SR 2

H.C. AUBLE

WEATHER CLOUDY

COUNTY OTTAWA

R.C. _____

TEMP. 22°

TOWNSHIP ERIE

DWG BY NIESE PID 107959

SECTION 34

T 7 N R 16 E

TYPE MONUMENT FD 3 1/2" DISK ATOP CBAR

ON SURFACE - ~~BELOW~~ ON

OFFSET \varnothing PAVEMENT ON LT : RT

- TO - EDGE PAVEMENT

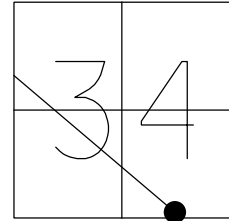
STATION: 944+13.31

HORZ.DATUM: NAD83(2011)

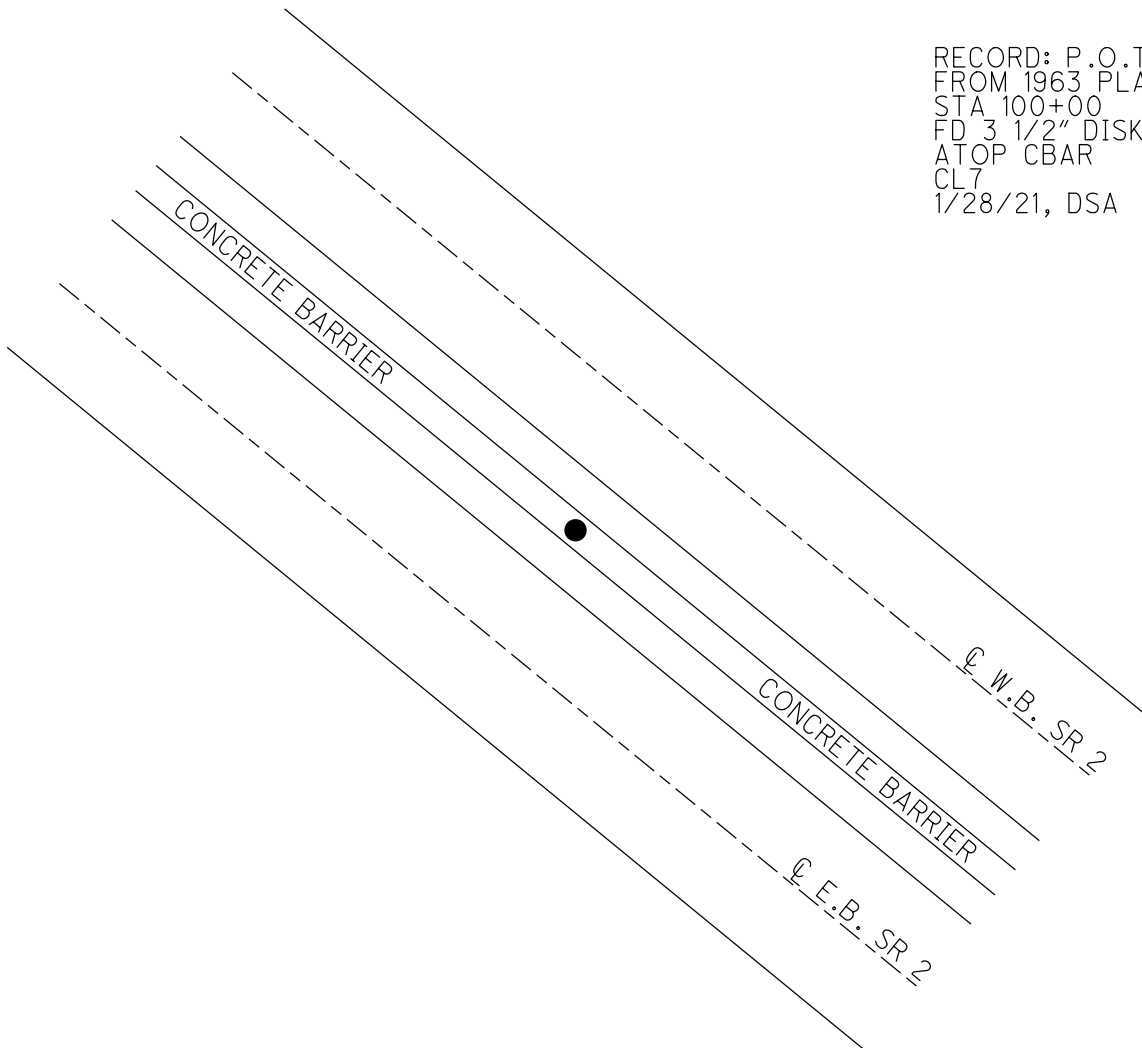
GEOID: NAVD88 2018

GRID: NORTHING: 674393.261

EASTING: 1832236.554



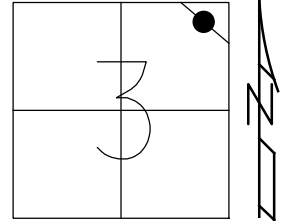
RECORD: P.O.T.
FROM 1963 PLAN
STA 100+00
FD 3 1/2" DISK
ATOP CBAR
CL7
1/28/21, DSA



O.D.O.T. DISTRICT 2 SURVEY OFFICE (USE ONLY)

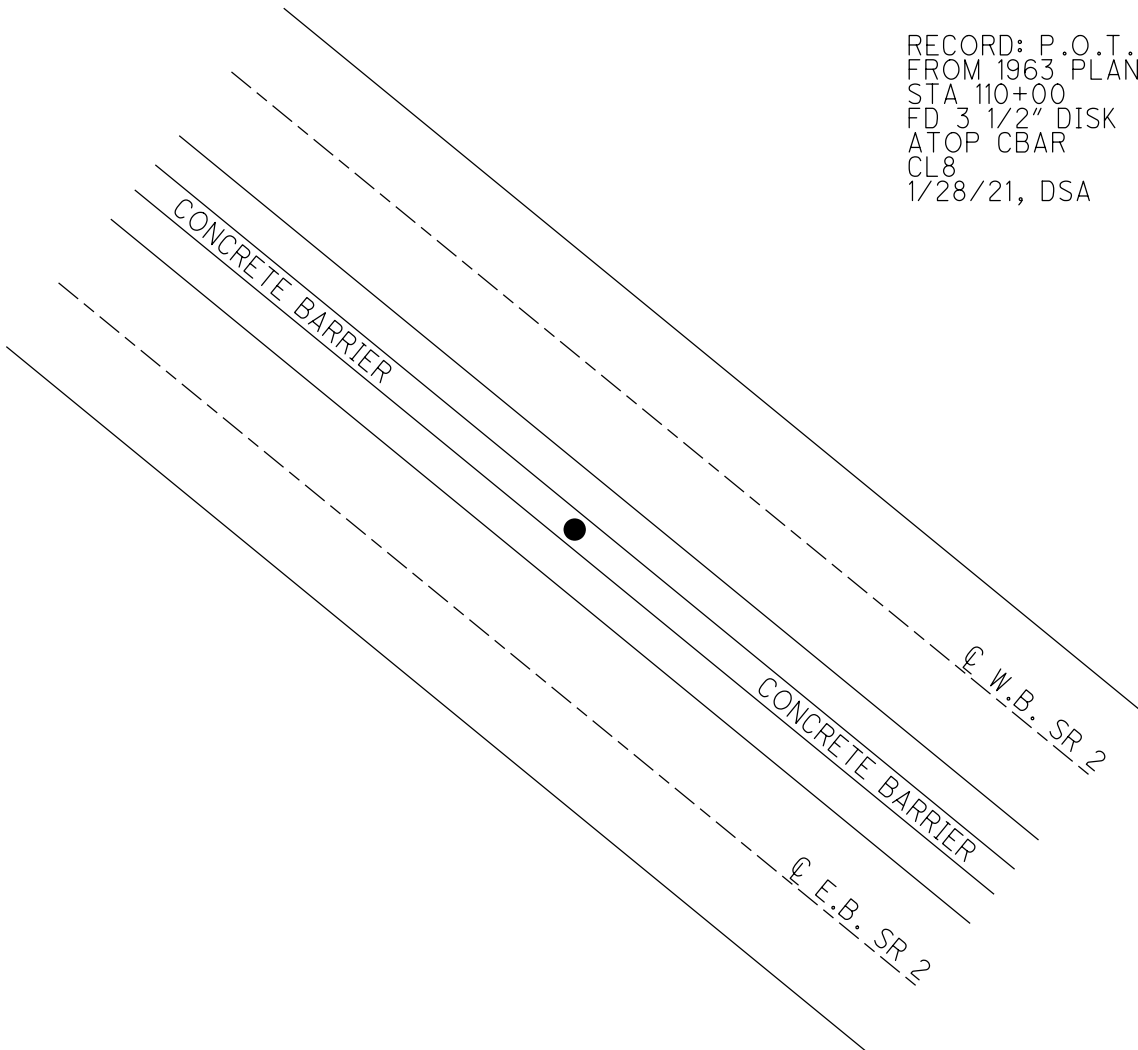
PERSONNEL _____ REFERENCE NO. 45 SHEET 11 OF 45
NOTES RHOADES DATE 1/28/21 ROUTE SR 2
H.C. AUBLE WEATHER CLOUDY COUNTY OTTAWA
R.C. _____ TEMP. 22° TOWNSHIP BAY
DWG BY NIESE PID 107959 SECTION 3
T 6 N R 16 E

TYPE MONUMENT FD 3 1/2" DISK ATOP CBAR
ON SURFACE - ~~BELOW~~ ON
OFFSET \varnothing PAVEMENT ON LT : RT
 TO EDGE PAVEMENT
STATION: 954+13.91



HORIZ.DATUM: NAD83(2011) GEOID: NAVD88 2018
GRID: NORTHING: 673745.300 EASTING: 1832998.074

RECORD: P.O.T.
FROM 1963 PLAN
STA 110+00
FD 3 1/2" DISK
ATOP CBAR
CL8
1/28/21, DSA



O.D.O.T. DISTRICT 2 SURVEY OFFICE (USE ONLY)

PERSONNEL

REFERENCE NO. 46

SHEET 12 OF 45

NOTES RHOADES

DATE 1/28/21

ROUTE SR 2

H.C. AUBLE

WEATHER CLOUDY

COUNTY OTTAWA

R.C. _____

TEMP. 22°

TOWNSHIP BAY

SECTION 3

DWG BY NIESE

PID 107959

T 6 N R 16 E

TYPE MONUMENT FD 3 1/2" DISK ATOP CBAR

ON SURFACE - ~~BELOW~~ ON

OFFSET Q PAVEMENT ON LT : RT

- TO - EDGE PAVEMENT

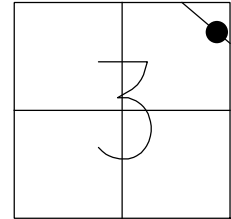
STATION: 964+13.06

HORZ.DATUM: NAD83(2011)

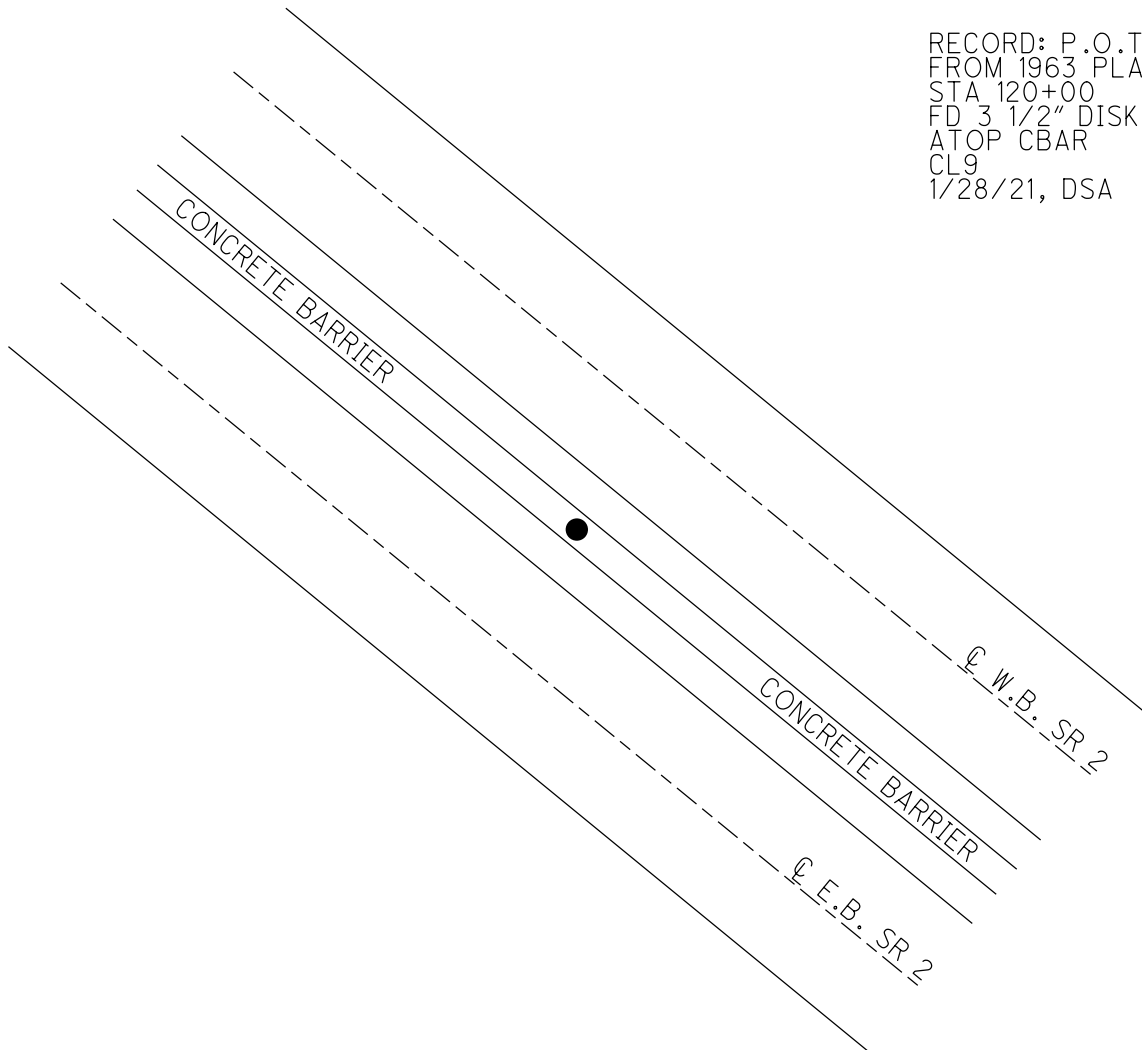
GEOID: NAVD88 2018

GRID: NORTHING: 673097.207

EASTING: 1833759.455



RECORD: P.O.T.
FROM 1963 PLAN
STA 120+00
FD 3 1/2" DISK
ATOP CBAR
CL9
1/28/21, DSA



O.D.O.T. DISTRICT 2 SURVEY OFFICE (USE ONLY)

PERSONNEL

REFERENCE NO. 47

SHEET 13 OF 45

NOTES RHOADES

DATE 1/28/21

ROUTE SR 2

H.C. AUBLE

WEATHER CLOUDY

COUNTY OTTAWA

R.C. _____

TEMP. 22°

TOWNSHIP BAY

SECTION 2

DWG BY NIESE

PID 107959

T 6 N R 16 E

TYPE MONUMENT FD 3 1/2" DISK ATOP CBAR

ON SURFACE - ~~BELOW~~ ON

OFFSET Q PAVEMENT ON LT : RT

- TO - EDGE PAVEMENT

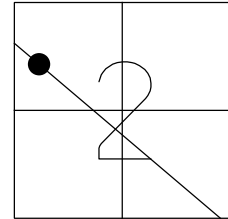
STATION: 971+12.87

HORIZ.DATUM: NAD83(2011)

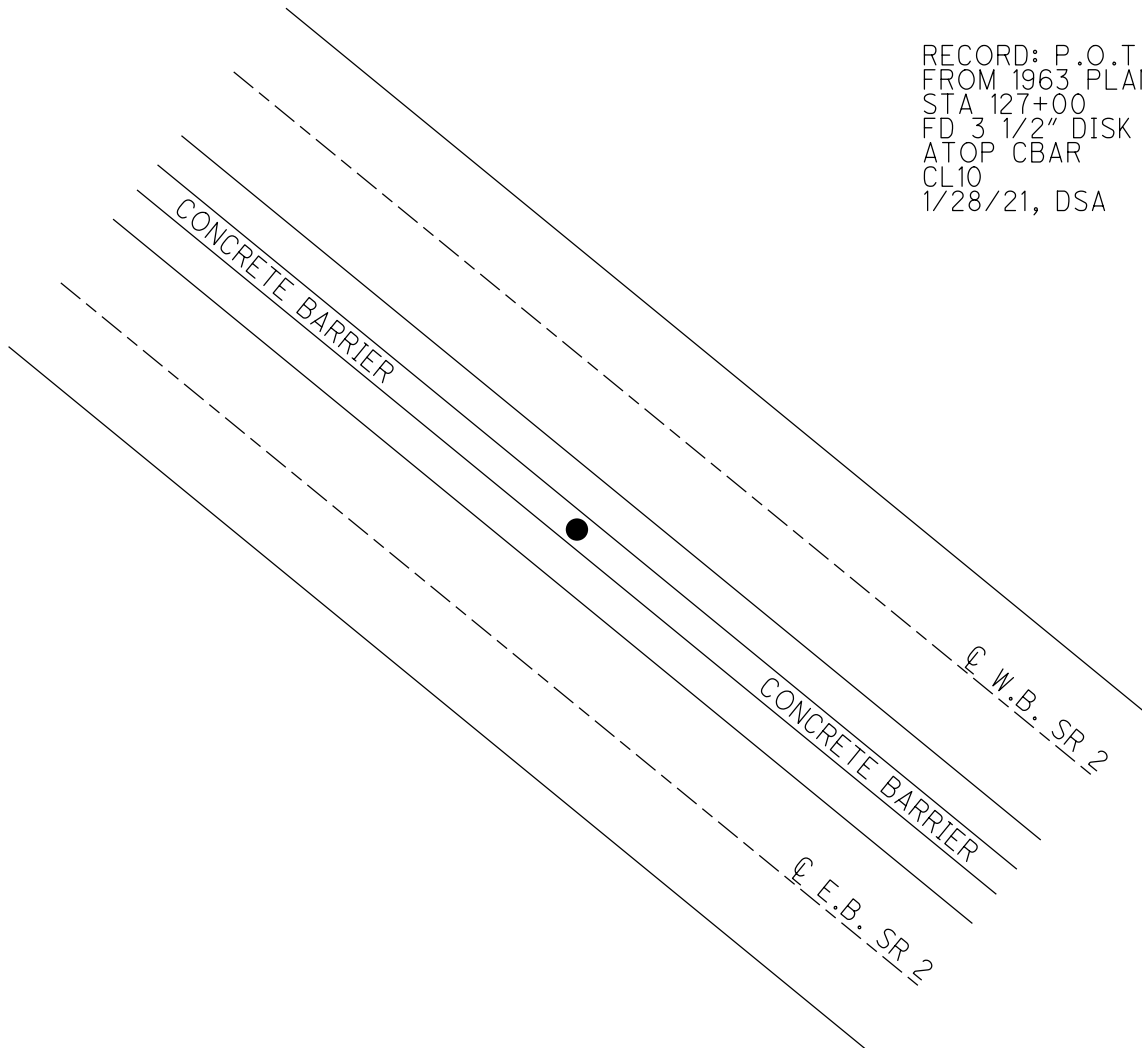
GEOID: NAVD88 2018

GRID: NORTHING: 672643.825

EASTING: 1834292.545



RECORD: P.O.T.
 FROM 1963 PLAN
 STA 127+00
 FD 3 1/2" DISK
 ATOP CBAR
 CL10
 1/28/21, DSA



O.D.O.T. DISTRICT 2 SURVEY OFFICE (USE ONLY)

PERSONNEL

REFERENCE NO. 48

SHEET 14 OF 45

NOTES RHOADES

DATE 1/28/21

ROUTE SR 2

H.C. AUBLE

WEATHER CLOUDY

COUNTY OTTAWA

R.C. _____

TEMP. 22°

TOWNSHIP BAY

DWG BY NIESE PID 107959

SECTION 2

T 6 N R 16 E

TYPE MONUMENT FD 3 1/2" DISK ATOP CBAR

ON SURFACE - ~~BELOW~~ ON

OFFSET \varnothing PAVEMENT ON LT : RT

- TO - EDGE PAVEMENT

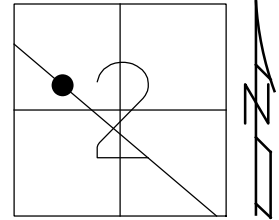
STATION: 979+12.85

HORZ.DATUM: NAD83(2011)

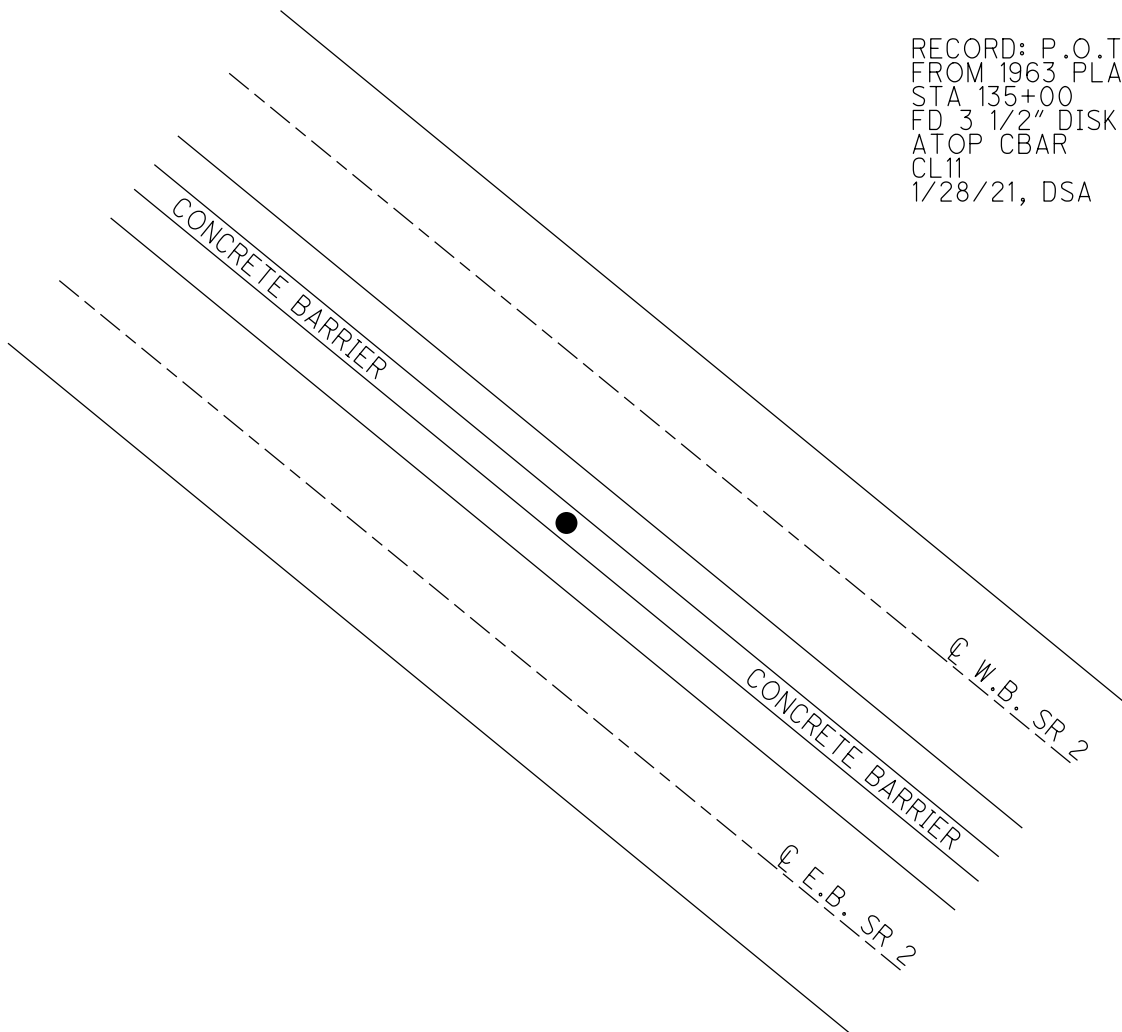
GEOID: NAVD88 2018

GRID: NORTHING: 672124.955

EASTING: 1834901.438



RECORD: P.O.T.
FROM 1963 PLAN
STA 135+00
FD 3 1/2" DISK
ATOP CBAR
CL11
1/28/21, DSA



O.D.O.T. DISTRICT 2 SURVEY OFFICE (USE ONLY)

PERSONNEL

REFERENCE NO. 49

SHEET 15 OF 45

NOTES RHOADES

DATE 1/28/21

ROUTE SR 2

H.C. AUBLE

WEATHER CLOUDY

COUNTY OTTAWA

R.C. _____

TEMP. 22°

TOWNSHIP BAY

DWG BY NIESE

PID 107959

SECTION 2

T 6 N R 16 E

TYPE MONUMENT FD 3 1/2" DISK ATOP CBAR

ON SURFACE - ~~BELOW~~ ON

OFFSET CL PAVEMENT ON LT : RT

- TO - EDGE PAVEMENT

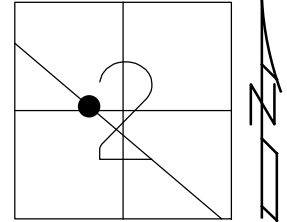
STATION: 987+12.78

HORIZ.DATUM: NAD83(2011)

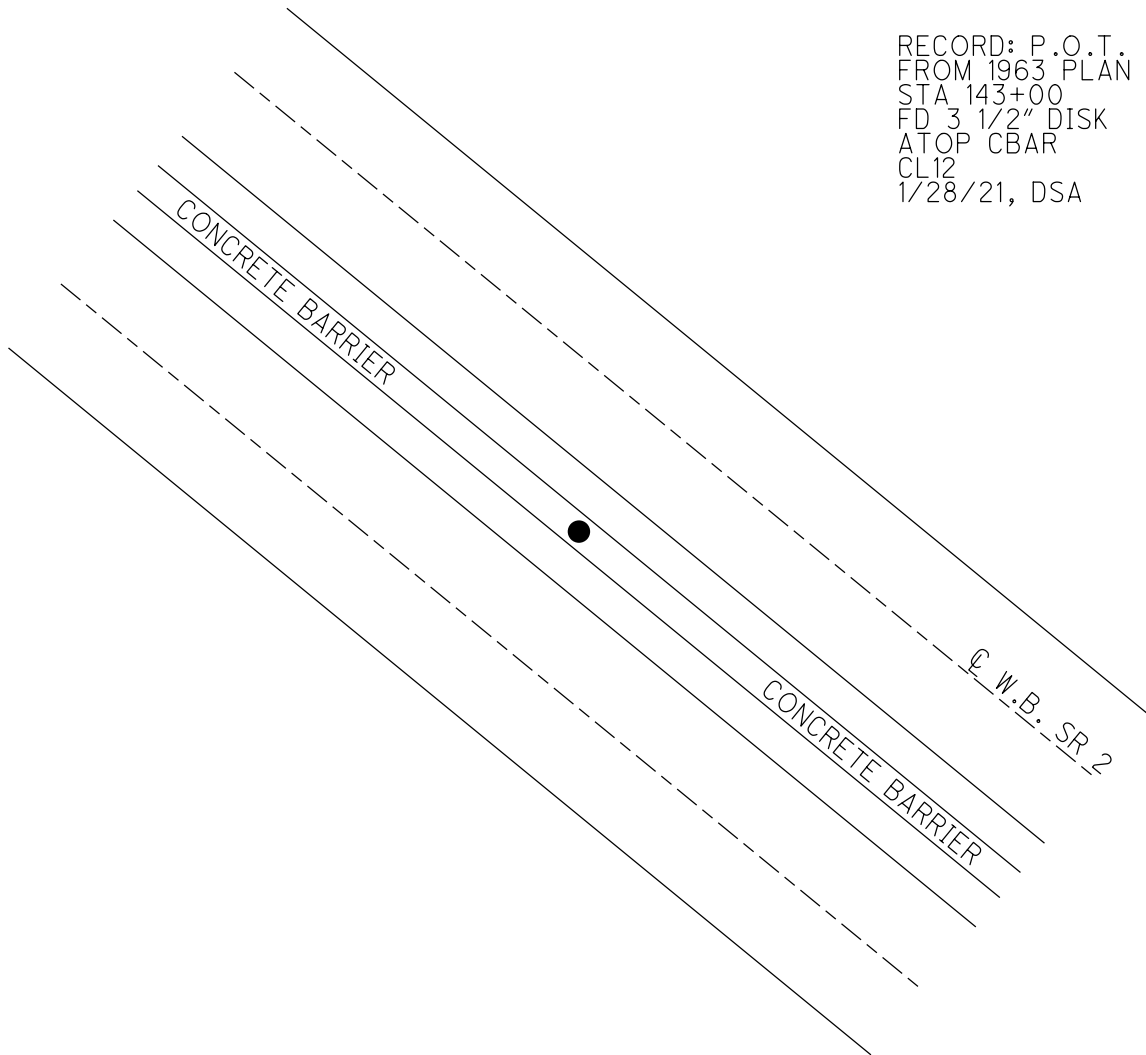
GEOID: NAVD88 2018

GRID: NORTHING: 671606.608

EASTING: 1835510.688



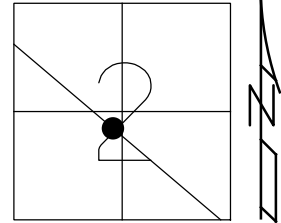
RECORD: P.O.T.
FROM 1963 PLAN
STA 143+00
FD 3 1/2" DISK
ATOP CBAR
CL12
1/28/21, DSA



O.D.O.T. DISTRICT 2 SURVEY OFFICE (USE ONLY)

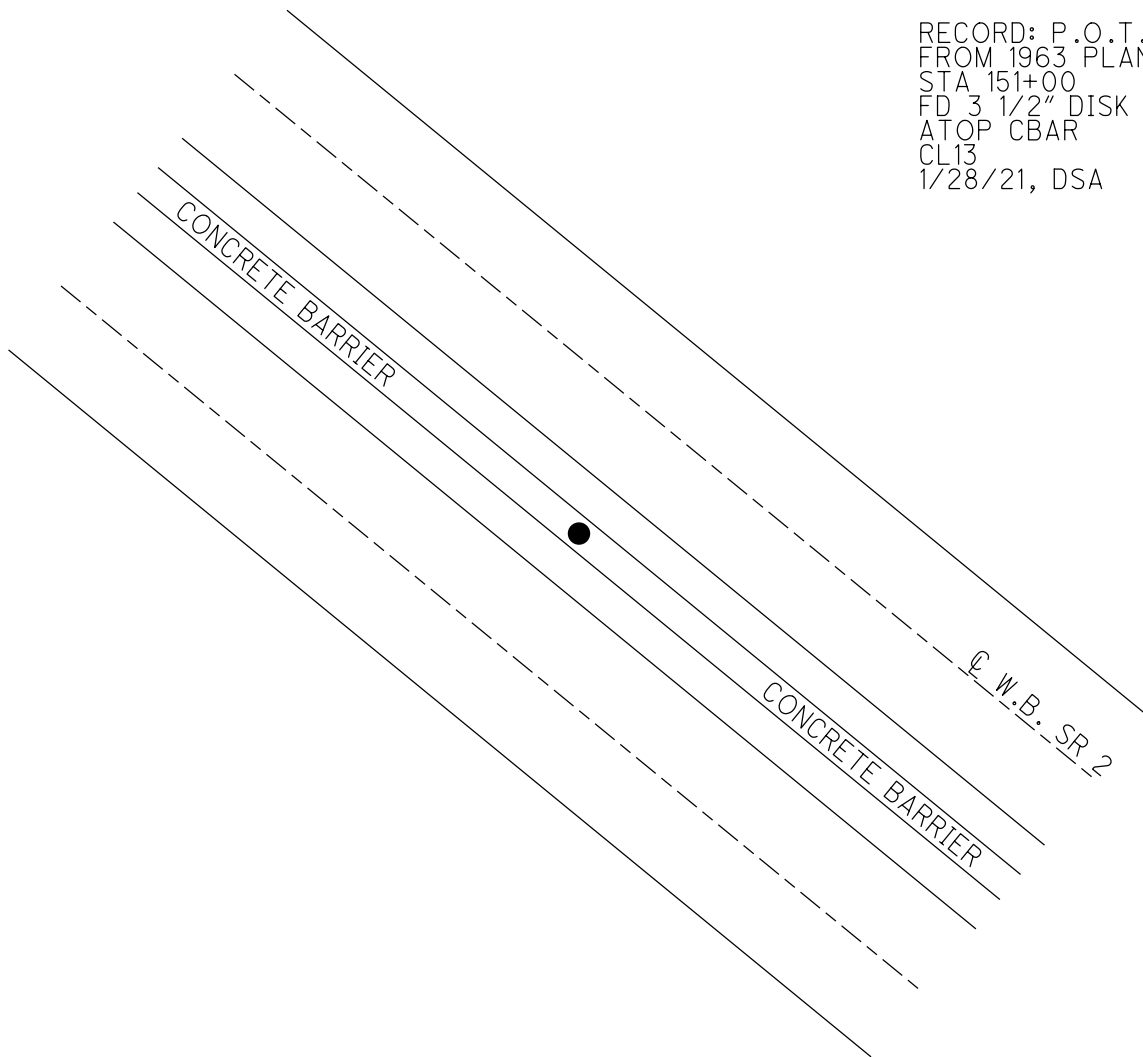
PERSONNEL _____ REFERENCE NO. 50 SHEET 16 OF 45
NOTES RHOADES DATE 1/28/21 ROUTE SR 2
H.C. AUBLE WEATHER CLOUDY COUNTY OTTAWA
R.C. _____ TEMP. 22° TOWNSHIP BAY
DWG BY NIESE PID 107959 SECTION 2
T 6 N R 16 E

TYPE MONUMENT FD 3 1/2" DISK ATOP CBAR
ON SURFACE - ~~BELOW~~ ON
OFFSET \varnothing PAVEMENT ON LT : RT
- TO - EDGE PAVEMENT
STATION: 995+12.84



HORIZ.DATUM: NAD83(2011) GEOID: NAVD88 2018
GRID: NORTHING: 671088.087 EASTING: 1836119.978

RECORD: P.O.T.
FROM 1963 PLAN
STA 151+00
FD 3 1/2" DISK
ATOP CBAR
CL13
1/28/21, DSA



O.D.O.T. DISTRICT 2 SURVEY OFFICE (USE ONLY)

PERSONNEL

REFERENCE NO. 51

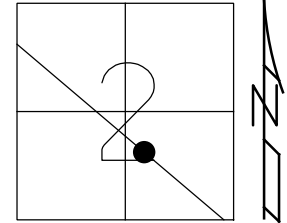
SHEET 17 OF 45

NOTES RHOADES DATE 1/28/21
H.C. AUBLE WEATHER CLOUDY
R.C. _____ TEMP. 22°

ROUTE SR 2
COUNTY OTTAWA
TOWNSHIP BAY
SECTION 2
T 6 N R 16 E

DWG BY NIESE PID 107959

TYPE MONUMENT FD 3 1/2" DISK ATOP CBAR
ON SURFACE - ~~BELOW~~ ON
OFFSET Q PAVEMENT ON LT : RT
- TO - EDGE PAVEMENT
STATION: 1004+12.88



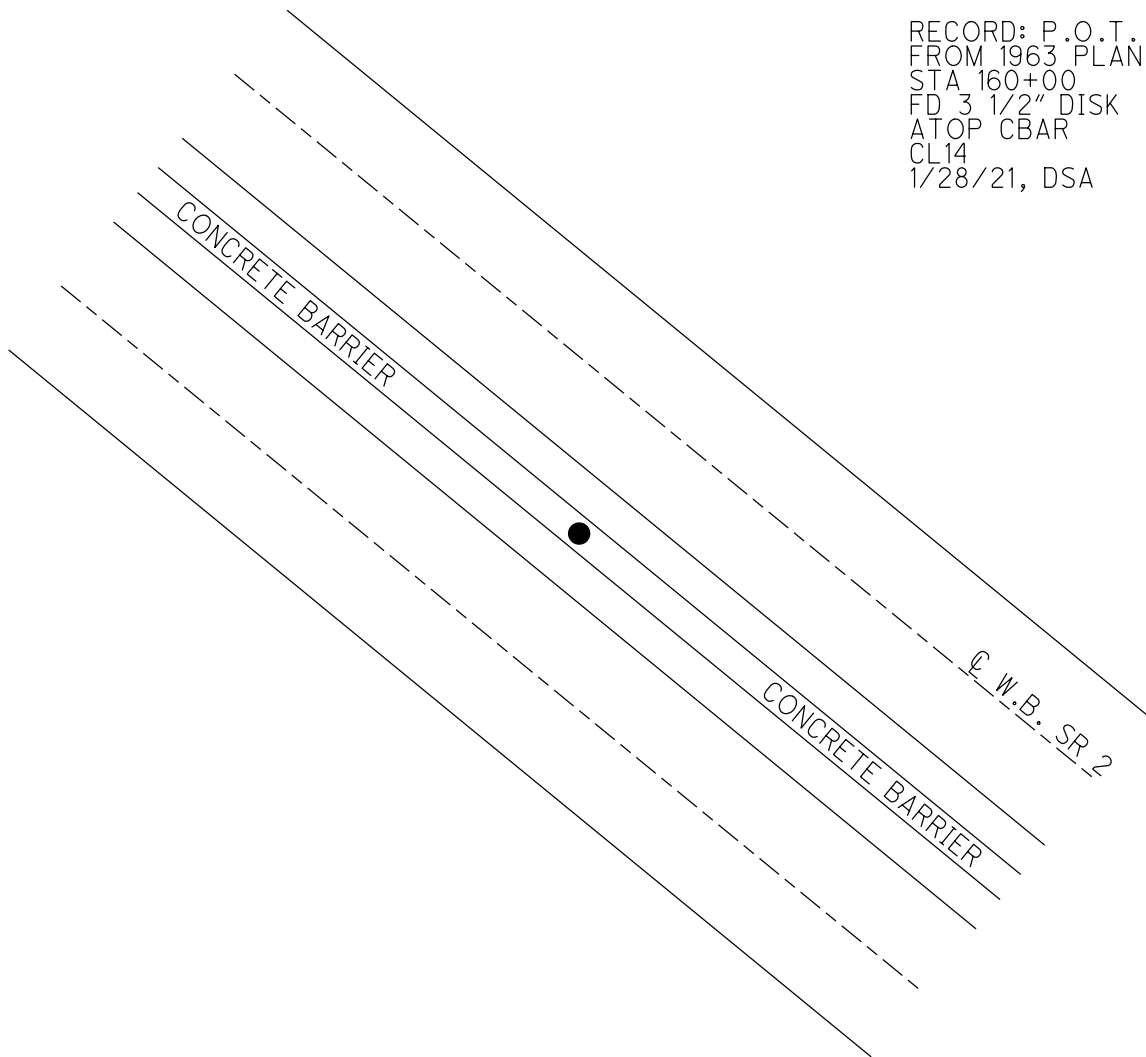
HORIZ.DATUM: NAD83(2011)

GEOID: NAVD88 2012A

GRID: NORTHING: 670504.661

EASTING: 1836805.318

RECORD: P.O.T.
FROM 1963 PLAN
STA 160+00
FD 3 1/2" DISK
ATOP CBAR
CL14
1/28/21, DSA



O.D.O.T. DISTRICT 2 SURVEY OFFICE (USE ONLY)

PERSONNEL

REFERENCE NO. 52

SHEET 18 OF 45

NOTES RHOADES

DATE 1/28/21

ROUTE SR 2

H.C. AUBLE

WEATHER CLOUDY

COUNTY OTTAWA

R.C. _____

TEMP. 22°

TOWNSHIP BAY

DWG BY NIESE PID 107959

SECTION 2

T 6 N R 16 E

TYPE MONUMENT FD 3 1/2" DISK ATOP CBAR

ON SURFACE - ~~BELOW~~ ON

OFFSET ☉ PAVEMENT ON LT : RT

- TO - EDGE PAVEMENT

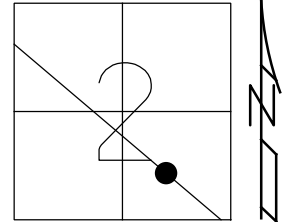
STATION: 1012+12.82

HORZ. DATUM: NAD83(2011)

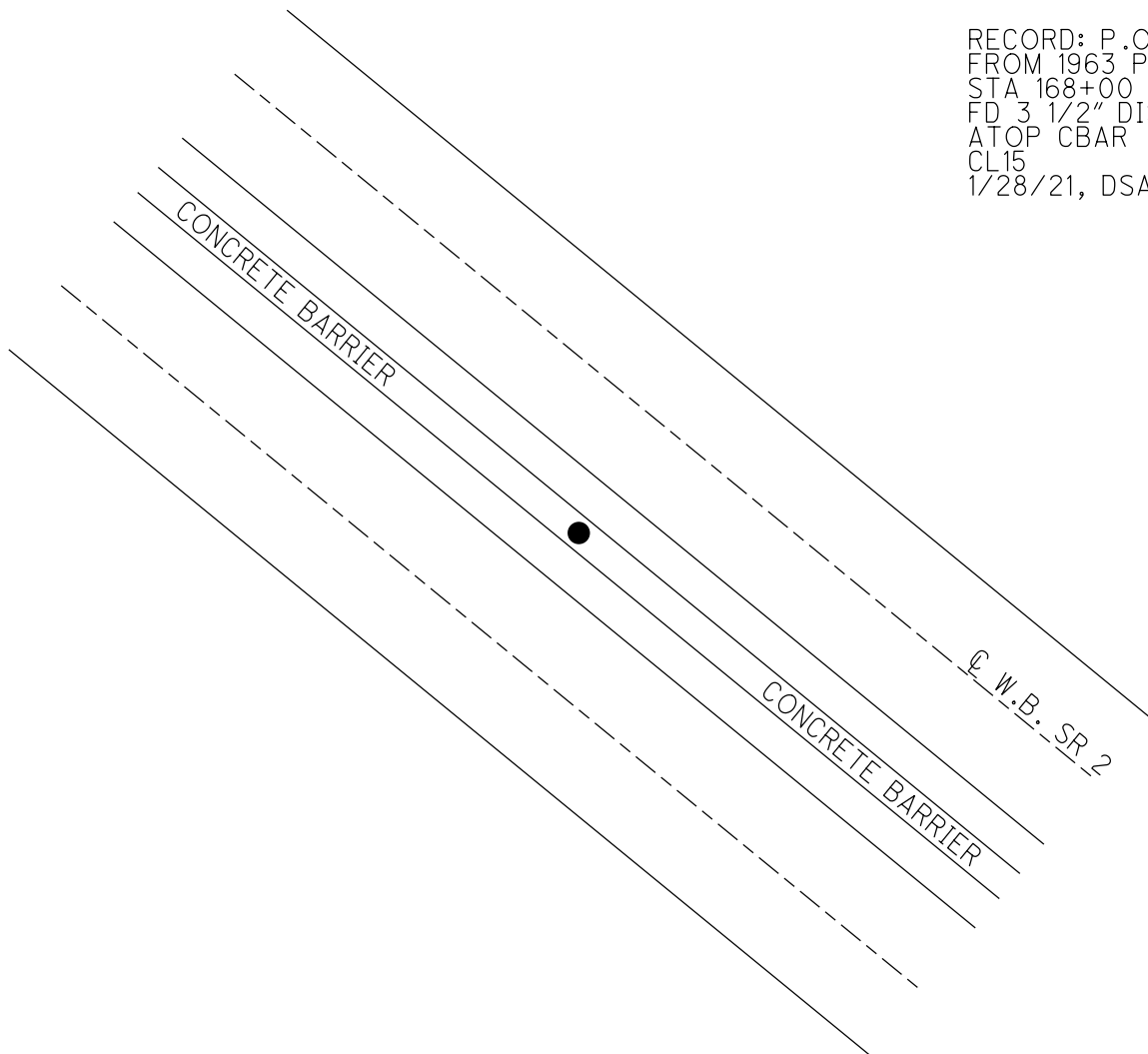
GEOID: NAVD88 2018

GRID: NORTHING: 669986.345

EASTING: 1837414.611



RECORD: P.O.T.
FROM 1963 PLAN
STA 168+00
FD 3 1/2" DISK
ATOP CBAR
CL15
1/28/21, DSA



O.D.O.T. DISTRICT 2 SURVEY OFFICE (USE ONLY)

PERSONNEL

REFERENCE NO. 53

SHEET 19 OF 45

NOTES RHOADES

DATE 1/28/21

ROUTE SR 2

H.C. AUBLE

WEATHER CLOUDY

COUNTY OTTAWA

R.C. _____

TEMP. 22°

TOWNSHIP BAY

SECTION 2

DWG BY NIESE

PID 107959

T 6 N R 16 E

TYPE MONUMENT FD 3 1/2" DISK ATOP CBAR

ON SURFACE - ~~BELOW~~ ON

OFFSET Q PAVEMENT ON LT : RT

- TO - EDGE PAVEMENT

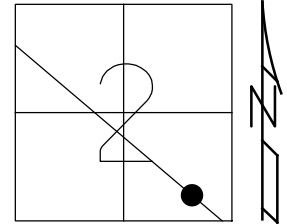
STATION: 1020+12.74

HORZ.DATUM: NAD83(2011)

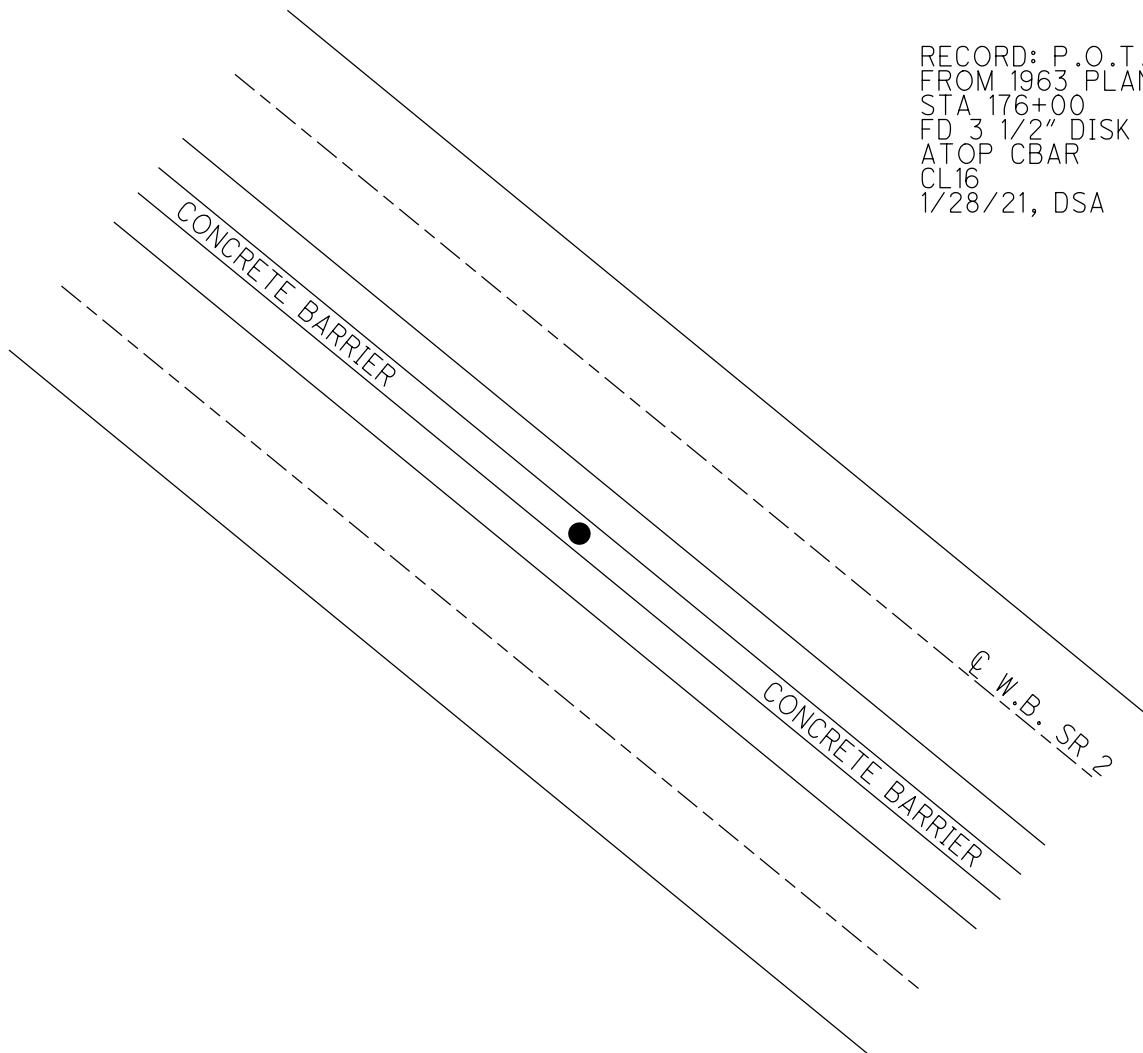
GEOID: NAVD88 2018

GRID: NORTHING: 669467.922

EASTING: 1838023.792



RECORD: P.O.T.
FROM 1963 PLAN
STA 176+00
FD 3 1/2" DISK
ATOP CBAR
CL16
1/28/21, DSA



O.D.O.T. DISTRICT 2 SURVEY OFFICE (USE ONLY)

PERSONNEL

REFERENCE NO. 54

SHEET 20 OF 45

NOTES RHOADES

DATE 1/28/21

ROUTE SR 2

H.C. AUBLE

WEATHER CLOUDY

COUNTY OTTAWA

R.C. _____

TEMP. 22°

TOWNSHIP BAY

SECTION 2

DWG BY NIESE

PID 107959

T 6 N R 16 E

TYPE MONUMENT FD 3 1/2" DISK ATOP CBAR

ON SURFACE - ~~BELOW~~ ON

OFFSET CL PAVEMENT ON LT : RT

- TO - EDGE PAVEMENT

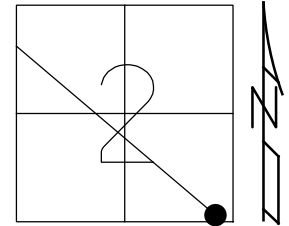
STATION: 1028+11.77

HORZ.DATUM: NAD83(2011)

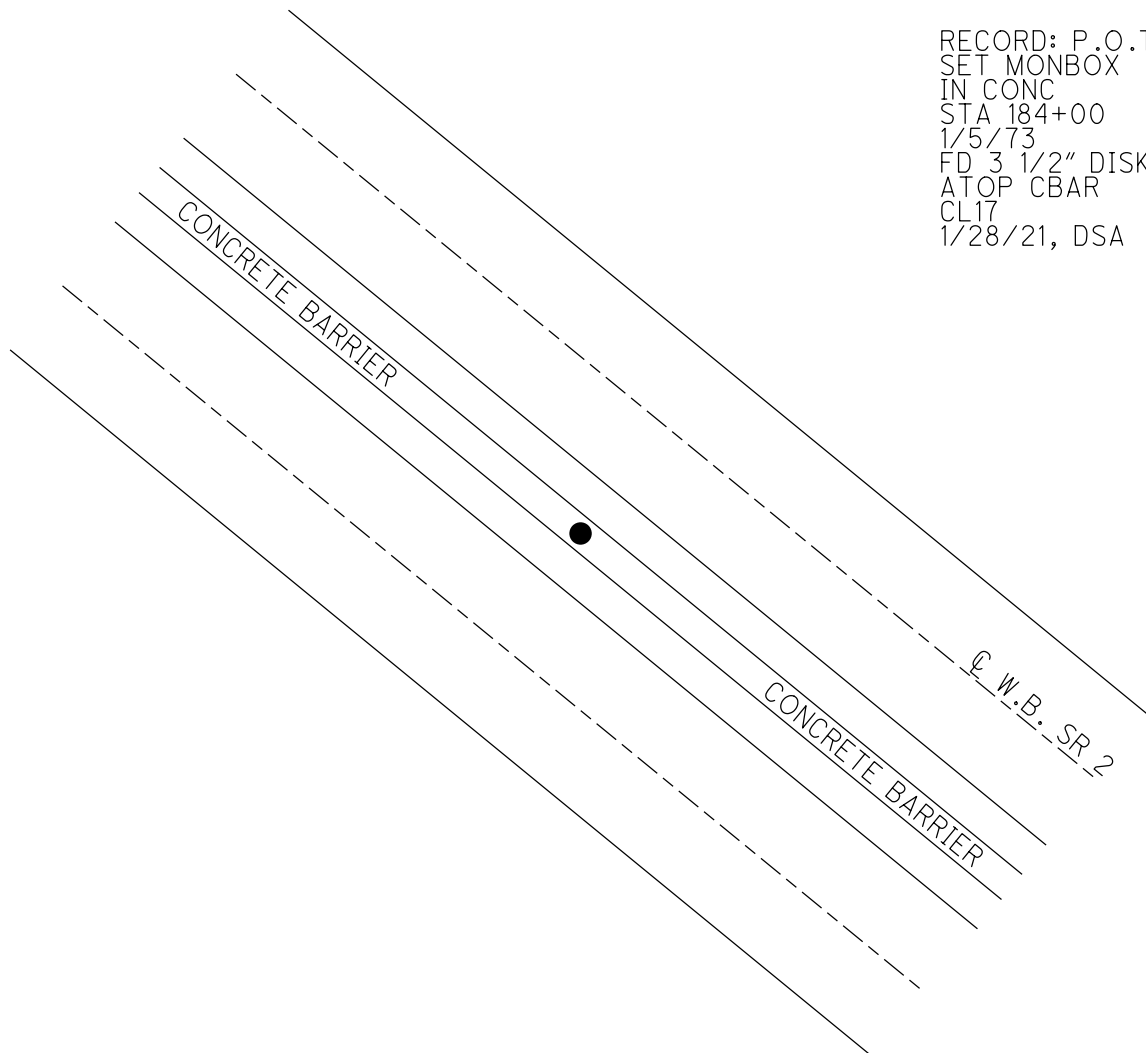
GEOID: NAVD88 2018

GRID: NORTHING: 668949.874

EASTING: 1838632.136



RECORD: P.O.T.
SET MONBOX
IN CONC
STA 184+00
1/5/73
FD 3 1/2" DISK
ATOP CBAR
CL17
1/28/21, DSA



O.D.O.T. DISTRICT 2 SURVEY OFFICE (USE ONLY)

PERSONNEL

REFERENCE NO. 55

SHEET 21 OF 45

NOTES RHOADES

DATE 1/29/21

ROUTE SR 2

H.C. AUBLE

WEATHER CLOUDY

COUNTY OTTAWA

R.C. _____

TEMP. 30°

TOWNSHIP BAY

SECTION 11

DWG BY NIESE PID 107959

T 6 N R 16 E

TYPE MONUMENT FD 3 1/2" DISK ATOP CBAR

ON SURFACE - ~~BELOW~~ ON

OFFSET 0 PAVEMENT ON LT : RT

- TO - EDGE PAVEMENT

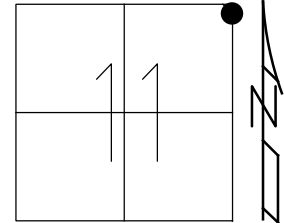
STATION: 1035+65.51

HORIZ.DATUM: NAD83(2011)

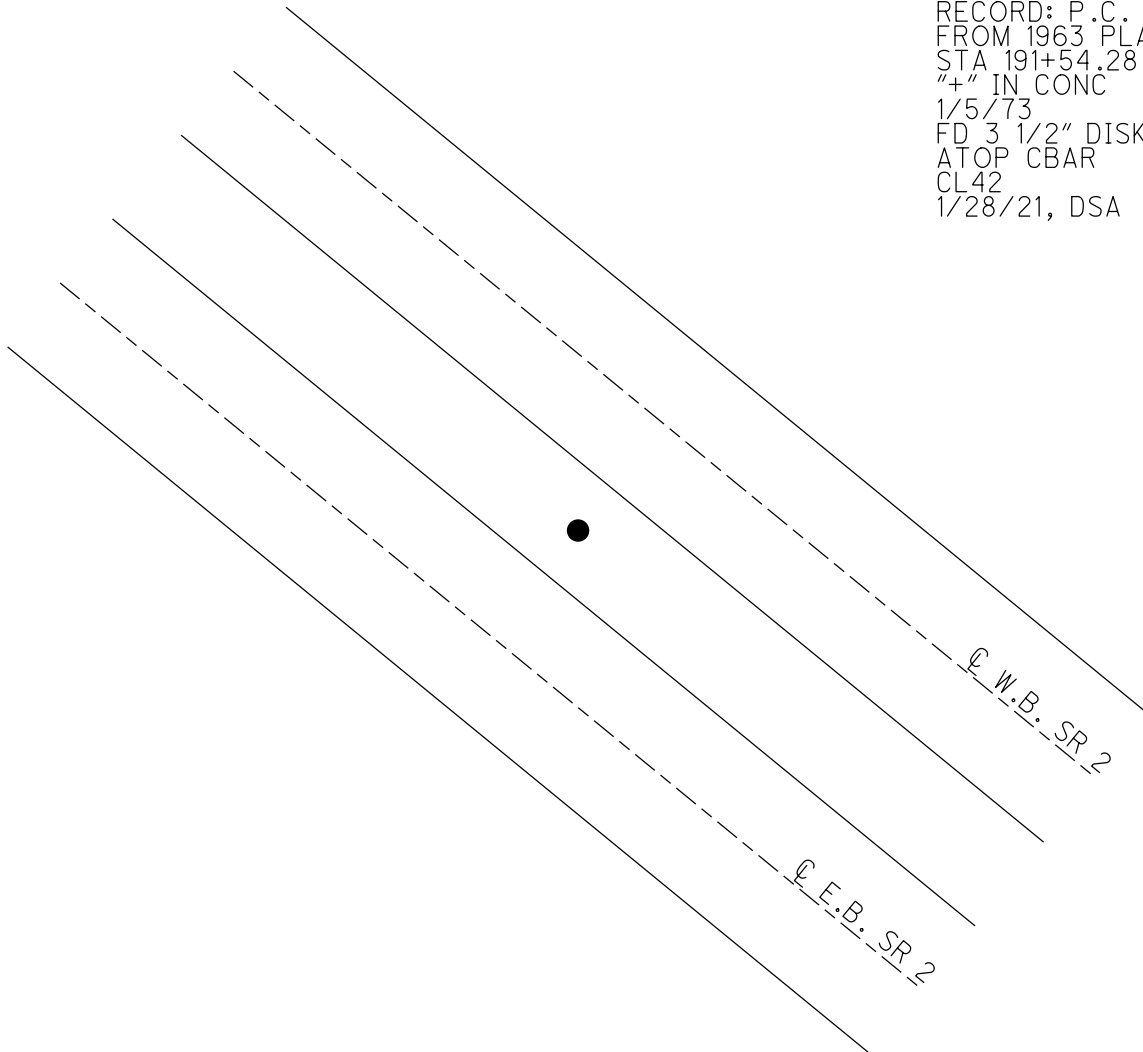
GEOID: NAVD88 2018

GRID: NORTHING: 668461.431

EASTING: 1839206.609



RECORD: P.C.
FROM 1963 PLAN
STA 191+54.28
"+" IN CONC
1/5/73
FD 3 1/2" DISK
ATOP CBAR
CL42
1/28/21, DSA



O.D.O.T. DISTRICT 2 SURVEY OFFICE (USE ONLY)

PERSONNEL

REFERENCE NO. 56

SHEET 22 OF 45

NOTES RHOADES

DATE 1/19/21

ROUTE SR 2

H.C. AUBLE

WEATHER CLOUDY

COUNTY OTTAWA

R.C. _____

TEMP. 30°

TOWNSHIP BAY

DWG BY NIESE PID 107959

SECTION 12

T 6 N R 16 E

TYPE MONUMENT CMON

ON SURFACE - ~~BELOW~~ ON

OFFSET Q PAVEMENT ON LT : RT

- TO - EDGE PAVEMENT

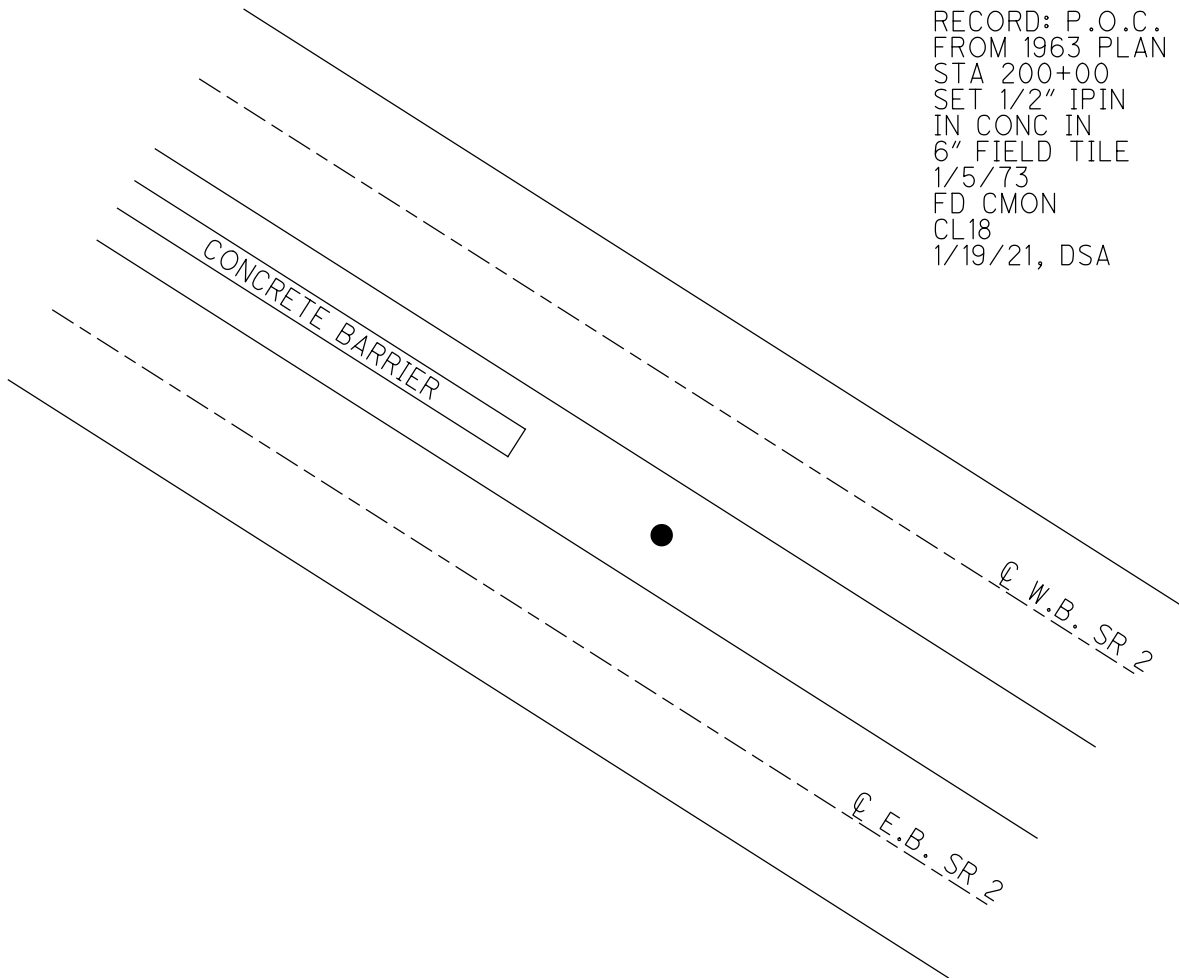
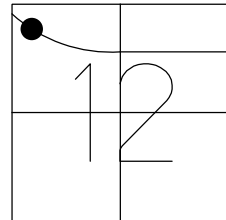
STATION: 1044+12.05

HORZ.DATUM: NAD83(2011)

GEOID: NAVD88 2018

GRID: NORTHING: 667986.880

EASTING: 1839905.232



RECORD: P.O.C.
FROM 1963 PLAN
STA 200+00
SET 1/2" IPIN
IN CONC IN
6" FIELD TILE
1/5/73
FD CMON
CL18
1/19/21, DSA

O.D.O.T. DISTRICT 2 SURVEY OFFICE (USE ONLY)

PERSONNEL

REFERENCE NO. 57

SHEET 23 OF 45

NOTES RHOADES

DATE 1/19/21

ROUTE SR 2

H.C. AUBLE

WEATHER CLOUDY

COUNTY OTTAWA

R.C. _____

TEMP. 30°

TOWNSHIP BAY

DWG BY NIESE PID 107959

SECTION 12

T 6 N R 16 E

TYPE MONUMENT CMON

ON SURFACE - ~~BELOW~~ ON

OFFSET \varnothing PAVEMENT ON LT : RT

- TO - EDGE PAVEMENT

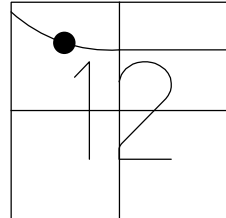
STATION: 1054+11.92

HORZ.DATUM: NAD83(2011)

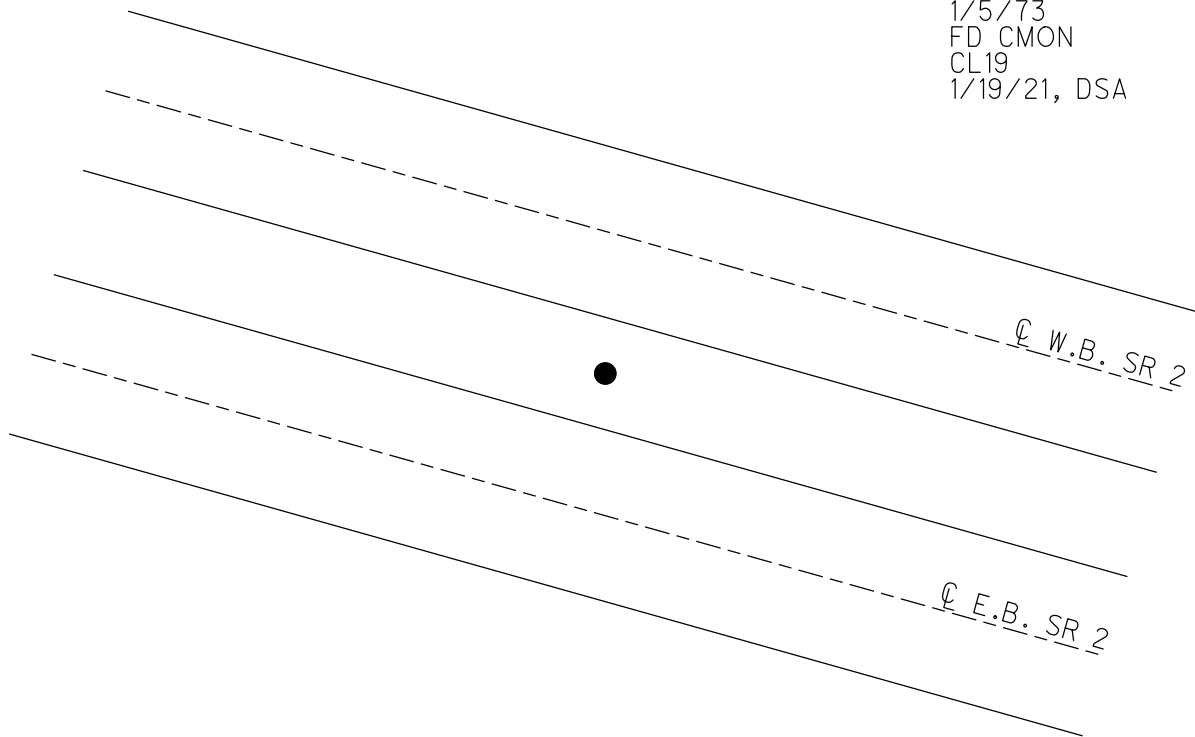
GEOID: NAVD88 2018

GRID: NORTHING: 667635.306

EASTING: 1840838.369



RECORD: P.O.C.
FROM 1963 PLAN
STA 210+00
FD CMON
W/ 1/2" IROD
1/5/73
FD CMON
CL19
1/19/21, DSA



O.D.O.T. DISTRICT 2 SURVEY OFFICE (USE ONLY)

PERSONNEL

REFERENCE NO. 58

SHEET 24 OF 45

NOTES RHOADES

DATE 1/19/21

ROUTE SR 2

H.C. AUBLE

WEATHER CLOUDY

COUNTY OTTAWA

R.C. _____

TEMP. 30°

TOWNSHIP BAY

DWG BY NIESE

PID 107959

SECTION 12

T 6 N R 16 E

TYPE MONUMENT CMON

ON SURFACE - ~~BELOW~~ ON

OFFSET 0 PAVEMENT ON LT : RT

- TO - EDGE PAVEMENT

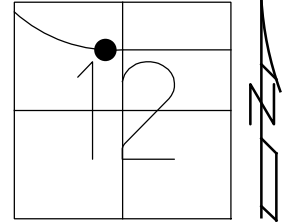
STATION: 1064+00.59

HORZ.DATUM: NAD83(2011)

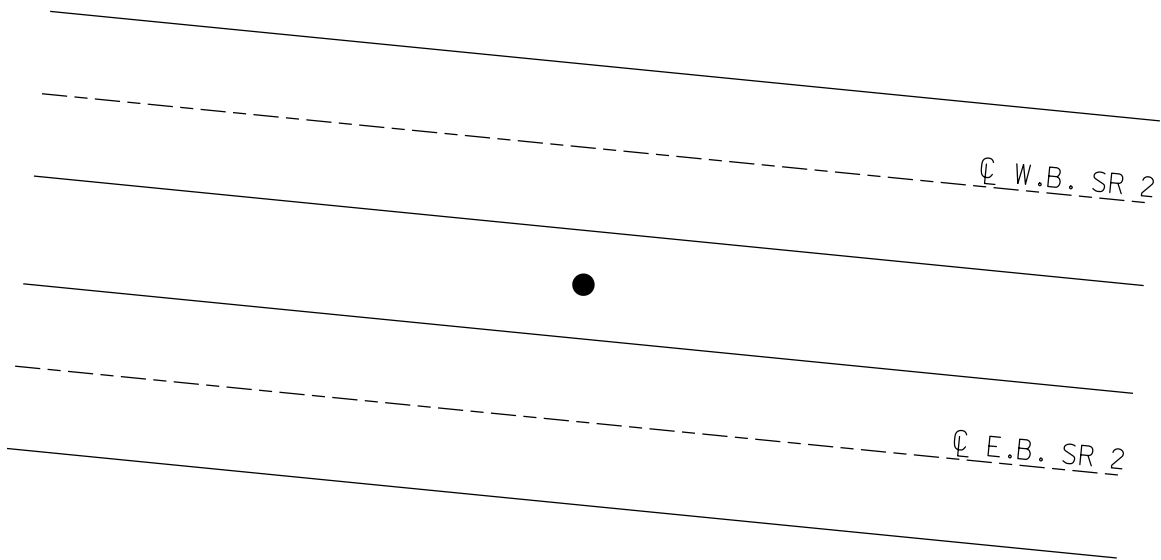
GEOID: NAVD88 2018

GRID: NORTHING: 667531.057

EASTING: 1841818.838



RECORD: P.T.
FROM 1963 PLAN
STA 219+88.37
STA 220+12
FD CMON
W/ 1/2" ROD
1/5/73
FD CMON
CL20
1/19/21, DSA



O.D.O.T. DISTRICT 2 SURVEY OFFICE (USE ONLY)

PERSONNEL

REFERENCE NO. 59

SHEET 25 OF 45

NOTES RHOADES

DATE 1/19/21

ROUTE SR 2

H.C. AUBLE

WEATHER CLOUDY

COUNTY OTTAWA

R.C. _____

TEMP. 30°

TOWNSHIP BAY

SECTION 12

DWG BY NIESE PID 107959

T 6 N R 16 E

TYPE MONUMENT CMON

ON SURFACE - ~~BELOW~~ ON

OFFSET \odot PAVEMENT ON LT : RT

- TO - EDGE PAVEMENT

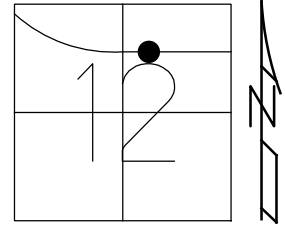
STATION: 1074+12.16

HORZ. DATUM: NAD83(2011)

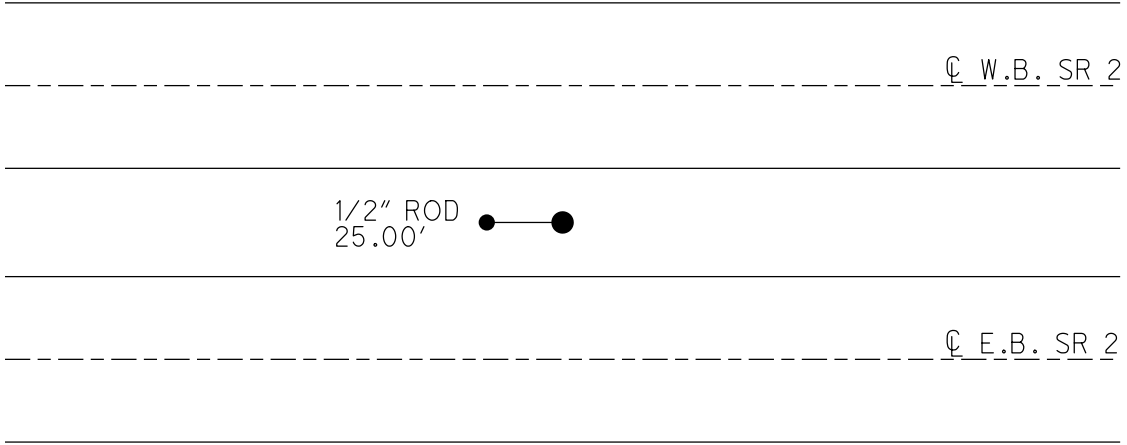
GEOID: NAVD88 2018

GRID: NORTHING: 667552.012

EASTING: 1842830.219



RECORD: P.O.T.
FROM 1963 PLAN
STA 230+00
FD CMON
W/ 1/2" IPIN
1/18/73
FD CMON
W/ IPIN
BENT EASTERLY
CL21
1/21/21, DSA



O.D.O.T. DISTRICT 2 SURVEY OFFICE (USE ONLY)

PERSONNEL

REFERENCE NO. 61

SHEET 26 OF 45

NOTES RHOADES

DATE 1/19/21

ROUTE SR 2

H.C. AUBLE

WEATHER CLOUDY

COUNTY OTTAWA

R.C. _____

TEMP. 30°

TOWNSHIP PORTAGE

DWG BY NIESE PID 107959

SECTION 7

T 6 N R 17 E

TYPE MONUMENT CMON

ON SURFACE - ~~BELOW~~ ON

OFFSET \odot PAVEMENT ON LT : RT

- TO - EDGE PAVEMENT

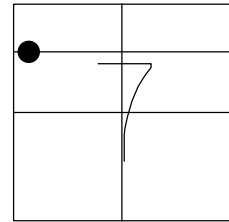
STATION: 1094+12.19

HORIZ.DATUM: NAD83(2011)

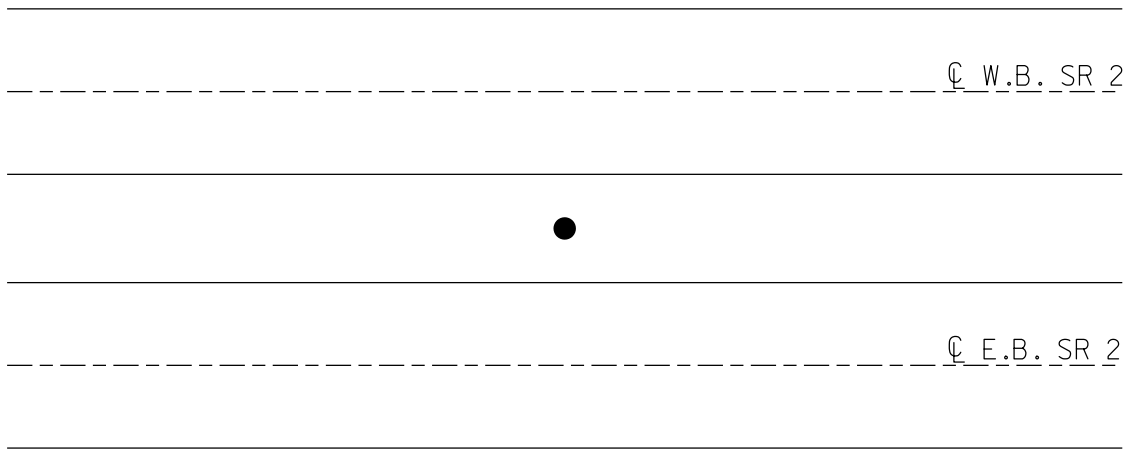
GEOID: NAVD88 2018

GRID: NORTHING: 667593.298

EASTING: 1844829.820



RECORD: P.O.T.
STA 249+56
FD CMON
W/ 1/2" ROD
1/18/73
FD CMON
CL22
1/21/21, DSA



O.D.O.T. DISTRICT 2 SURVEY OFFICE (USE ONLY)

PERSONNEL

REFERENCE NO. 62

SHEET 27 OF 45

NOTES RHOADES

DATE 1/19/21

ROUTE SR 2

H.C. AUBLE

WEATHER CLOUDY

COUNTY OTTAWA

R.C. _____

TEMP. 30°

TOWNSHIP PORTAGE

DWG BY NIESE

PID 107959

SECTION 7

T 6 N R 17 E

TYPE MONUMENT CMON

ON SURFACE - ~~BELOW~~ ON

OFFSET ☉ PAVEMENT ON LT : RT

- TO - EDGE PAVEMENT

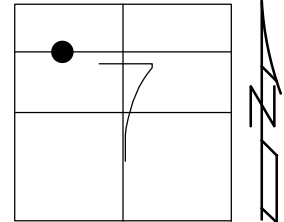
STATION: 1101+88.15

HORIZ.DATUM: NAD83(2011)

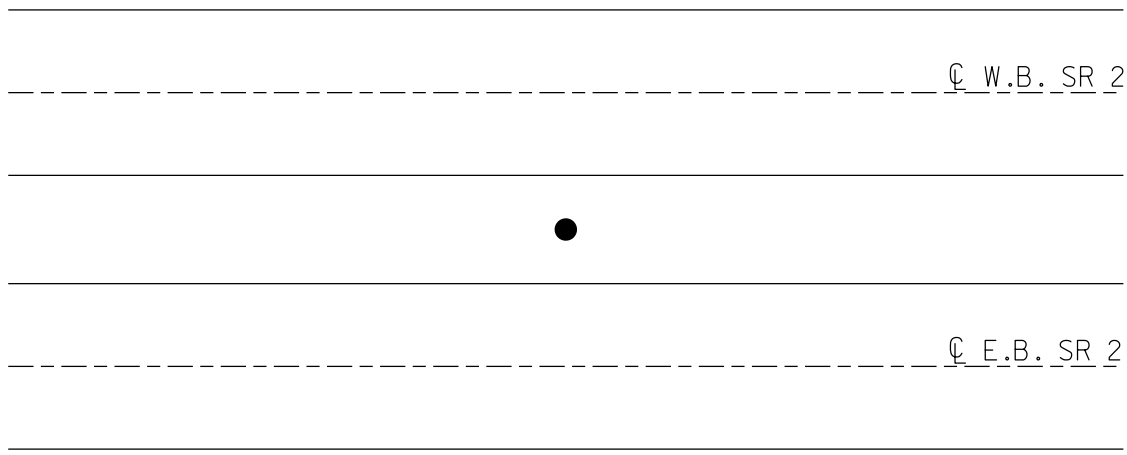
GEOID: NAVD88 2018

GRID: NORTHING: 667609.366

EASTING: 1845605.616



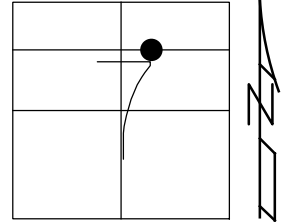
RECORD: P.C.
FROM 1963 PLAN
STA 257+75.74
FD CMON W/
BROKEN CONCRETE
CL23
CALC P.C.
STA.1101+79.99
1/21/21, DSA



O.D.O.T. DISTRICT 2 SURVEY OFFICE (USE ONLY)

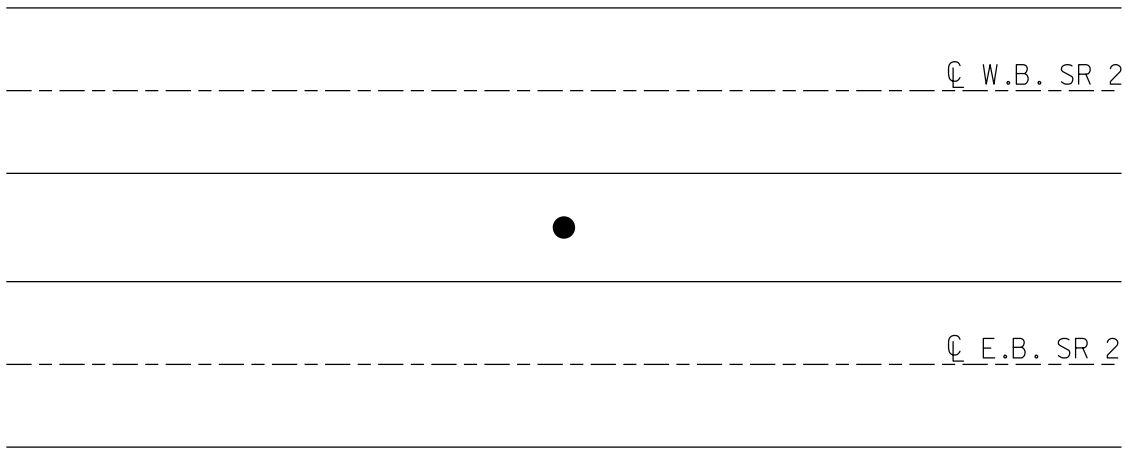
PERSONNEL _____ REFERENCE NO. 65 SHEET 28 OF 45
 NOTES RHOADES DATE 1/19/21 ROUTE SR 2
 H.C. AUBLE WEATHER CLOUDY COUNTY OTTAWA
 R.C. _____ TEMP. 30° TOWNSHIP PORTAGE
 _____ SECTION 7
 DWG BY NIESE PID 107959 T 6 N R 17 E

TYPE MONUMENT 1/2" IPIN
 ON SURFACE - ~~BELOW~~ ON
 OFFSET ☐ PAVEMENT ON LT : RT
- TO - EDGE PAVEMENT
 STATION: 1123+34.35



HORZ. DATUM: NAD83(2011) GEOID: NAVD88 2018
 GRID: NORTHING: 667569.000 EASTING: 1847751.269

RECORD: P.O.T.
 FROM 1963 PLAN
 STA 280+00
 FD CMON
 W/ 1/2" IPIN
 1/18/73
 FD 1/2" IPIN
 CL24
 1/21/21, DSA



O.D.O.T. DISTRICT 2 SURVEY OFFICE (USE ONLY)

PERSONNEL

REFERENCE NO. 66

SHEET 29 OF 45

NOTES RHOADES

DATE 1/19/21

ROUTE SR 2

H.C. AUBLE

WEATHER CLOUDY

COUNTY OTTAWA

R.C. _____

TEMP. 30°

TOWNSHIP PORTAGE

DWG BY NIESE PID 107959

SECTION 7

T 6 N R 17 E

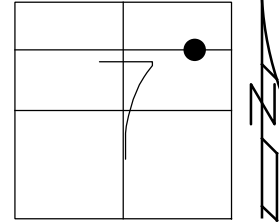
TYPE MONUMENT CMON

ON SURFACE - ~~BELOW~~ ON

OFFSET Q PAVEMENT ON LT : RT

- TO - EDGE PAVEMENT

STATION: 1133+77.42



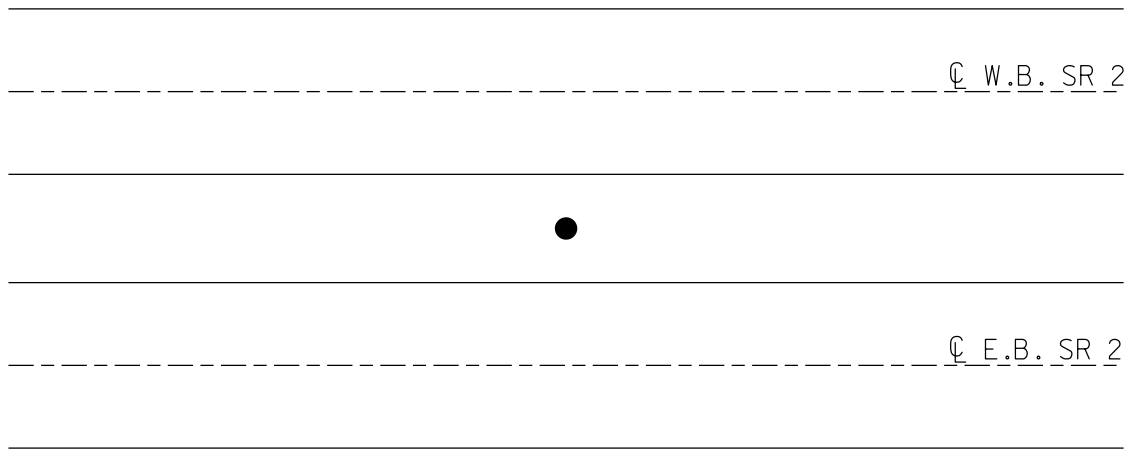
HORZ.DATUM: NAD83(2011)

GEOID: NAVD88 2018

GRID: NORTHING: 667540.252

EASTING: 1848792.960

RECORD: P.O.T.
FROM 1963 PLAN
STA 290+00
FD CMON
W/ 1/2" IPIN
1/18/73
FD CMON
CL25
1/21/21, DSA



O.D.O.T. DISTRICT 2 SURVEY OFFICE (USE ONLY)

PERSONNEL

REFERENCE NO. 67

SHEET 30 OF 45

NOTES RHOADES

DATE 1/19/21

ROUTE SR 2

H.C. AUBLE

WEATHER CLOUDY

COUNTY OTTAWA

R.C. _____

TEMP. 30°

TOWNSHIP PORTAGE

DWG BY NIESE PID 107959

SECTION 8

T 6 N R 17 E

TYPE MONUMENT CMON

ON SURFACE - ~~BELOW~~ ON

OFFSET Q PAVEMENT ON LT : RT

- TO - EDGE PAVEMENT

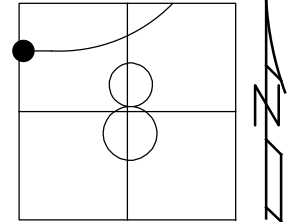
STATION: 1143+74.78

HORZ. DATUM: NAD83(2011)

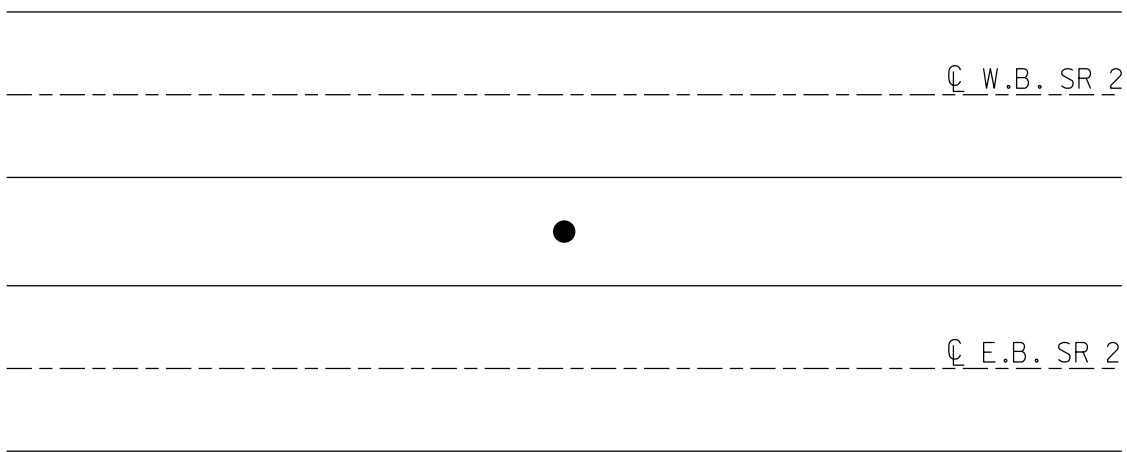
GEOID: NAVD88 2018

GRID: NORTHING: 667514.416

EASTING: 1849790.995



RECORD: P.O.T.
FROM 1963 PLAN
STA 300+00
FD CMON
W/ 1/2" IPIN
1/18/73
FD CMON
CL26
1/21/21, DSA



O.D.O.T. DISTRICT 2 SURVEY OFFICE (USE ONLY)

PERSONNEL

REFERENCE NO. 68

SHEET 31 OF 45

NOTES RHOADES

DATE 1/29/21

ROUTE SR 2

H.C. AUBLE

WEATHER CLOUDY

COUNTY OTTAWA

R.C. _____

TEMP. 30°

TOWNSHIP PORTAGE

DWG BY NIESE

PID 107959

SECTION 8

T 6 N R 17 E

TYPE MONUMENT CMON

ON SURFACE - ~~BELOW~~ ON

OFFSET Q PAVEMENT ON LT : RT

- TO - EDGE PAVEMENT

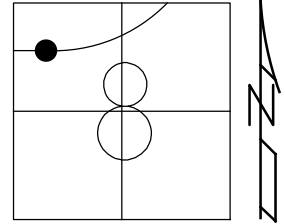
STATION: 1150+87

HORZ. DATUM: NAD83(2011)

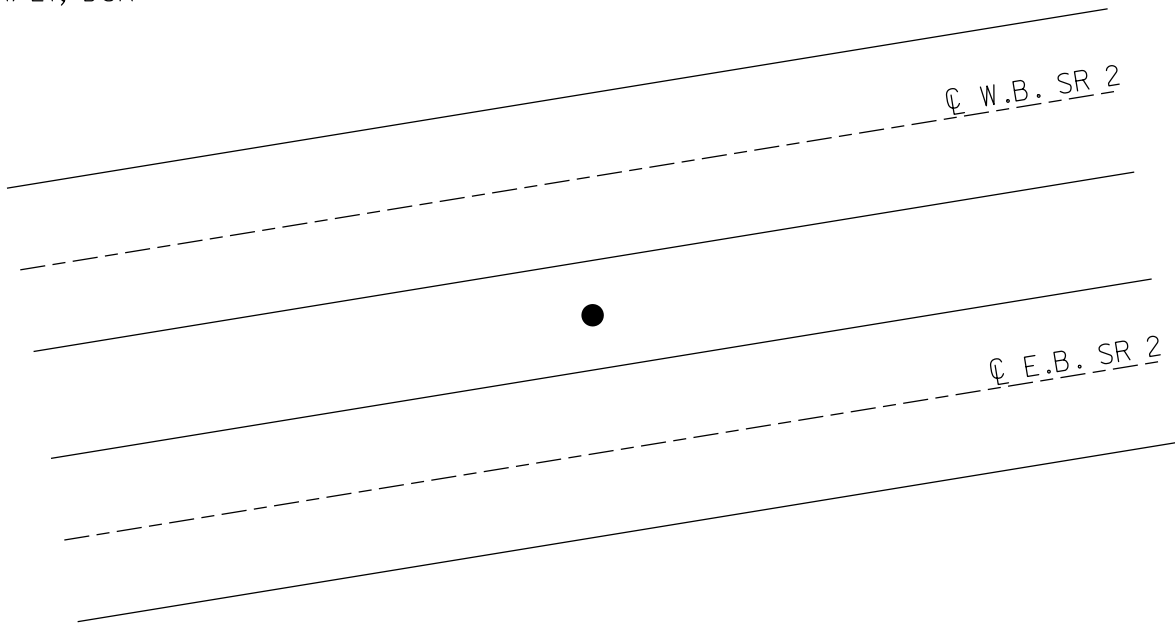
GEOID: NAVD88 2018

GRID: NORTHING: 667496.289

EASTING: 1850502.980



RECORD: P.C.
FROM 1963 PLAN
STA 307+12.24
FD CMON
W/ 1/2" ROD
1/18/73
FD CMON
CL27
1/21/21, DSA



O.D.O.T. DISTRICT 2 SURVEY OFFICE (USE ONLY)

PERSONNEL

REFERENCE NO. 69

SHEET 32 OF 45

NOTES RHOADES

DATE 1/29/21

ROUTE SR 2

H.C. AUBLE

WEATHER CLOUDY

COUNTY OTTAWA

R.C. _____

TEMP. 30

TOWNSHIP PORTAGE

DWG BY NIESE

PID 107959

SECTION 8

T 6 N R 17 E

TYPE MONUMENT CMON

ON SURFACE - ~~BELOW~~ ON

OFFSET ☉ PAVEMENT ON LT : RT

- TO - EDGE PAVEMENT

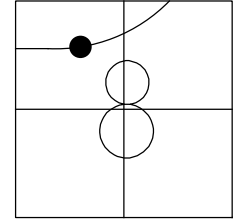
STATION: 1158+74.47

HORIZ.DATUM: NAD83(2011)

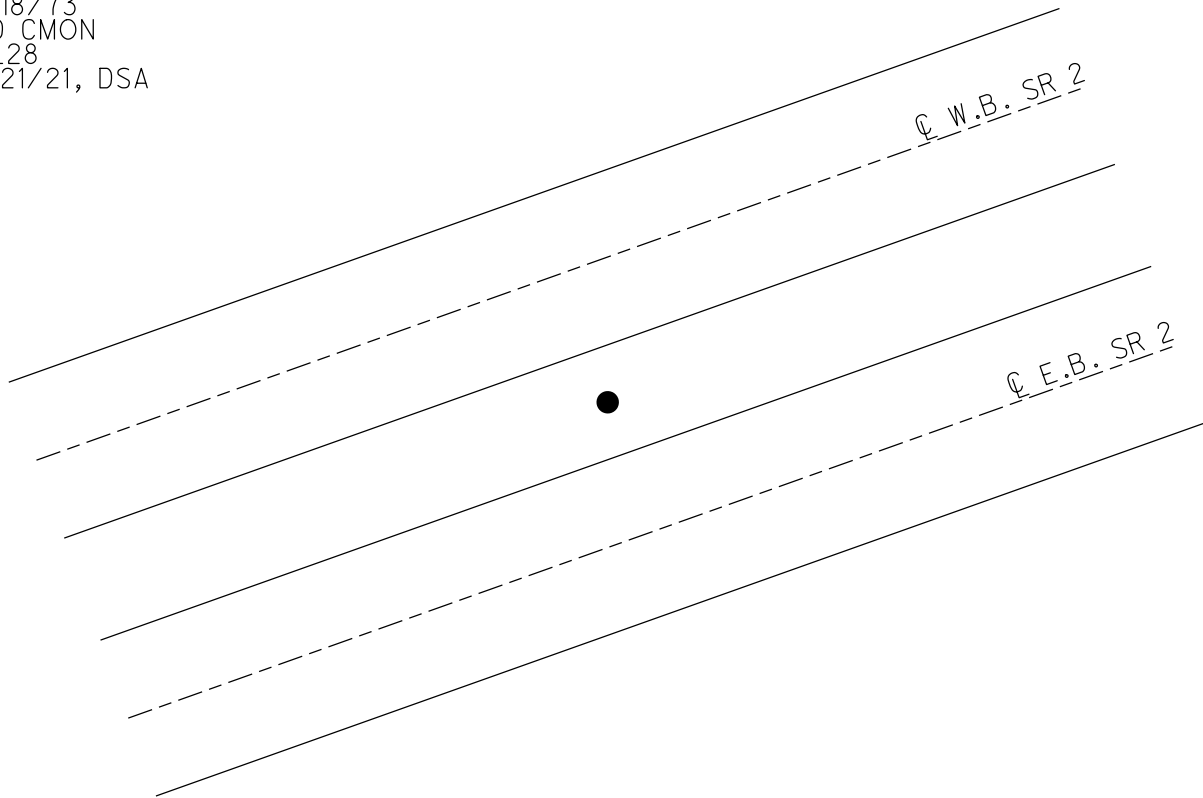
GEOID: NAVD88 2018

GRID: NORTHING: 667555.306

EASTING: 1851286.940



RECORD: P.O.C.
FROM 1963 PLAN
STA 315+00
FD CMON
W/ 1/2" IPIN
1/18/73
FD CMON
CL28
1/21/21, DSA



O.D.O.T. DISTRICT 2 SURVEY OFFICE (USE ONLY)

PERSONNEL

REFERENCE NO. 70

SHEET 33 OF 45

NOTES RHOADES

DATE 1/29/21

ROUTE SR 2

H.C. AUBLE

WEATHER CLOUDY

COUNTY OTTAWA

R.C. _____

TEMP. 30°

TOWNSHIP PORTAGE

DWG BY NIESE

PID 107959

SECTION 8

T 6 N R 17 E

TYPE MONUMENT CMON

ON SURFACE - ~~BELOW~~ ON

OFFSET Q PAVEMENT ON LT : RT

- TO - EDGE PAVEMENT

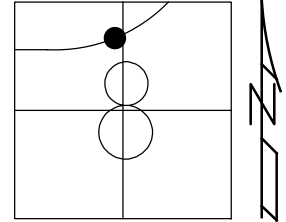
STATION: 1167+74.14

HORZ. DATUM: NAD83(2011)

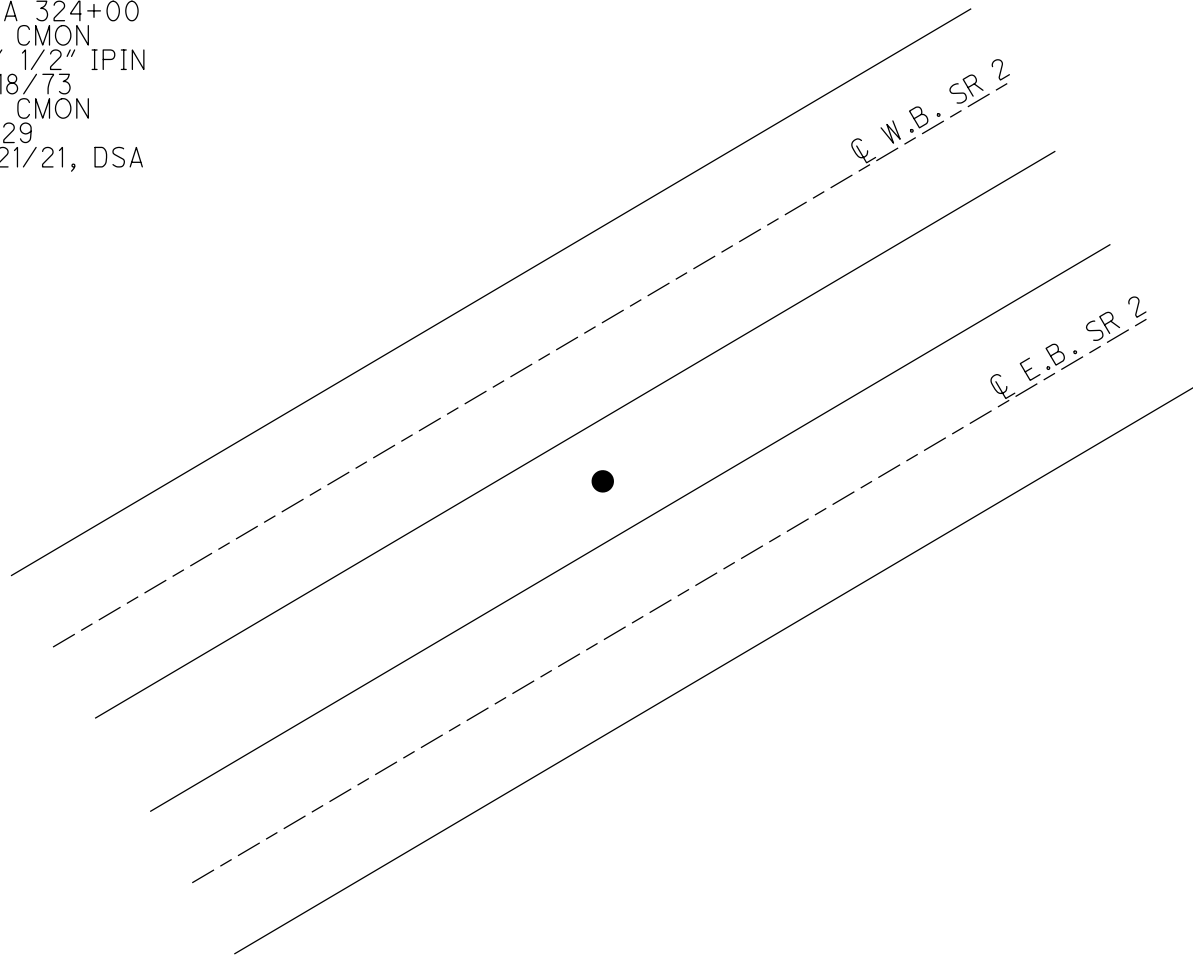
GEOID: NAVD88 2018

GRID: NORTHING: 667813.249

EASTING: 1852146.786



RECORD: P.O.C.
FROM 1963 PLAN
STA 324+00
FD CMON
W/ 1/2" IPIN
1/18/73
FD CMON
CL29
1/21/21, DSA



O.D.O.T. DISTRICT 2 SURVEY OFFICE (USE ONLY)

PERSONNEL

REFERENCE NO. 71

SHEET 34 OF 45

NOTES RHOADES

DATE 1/29/21

ROUTE SR 2

H.C. AUBLE

WEATHER CLOUDY

COUNTY OTTAWA

R.C. _____

TEMP. 30°

TOWNSHIP PORTAGE

DWG BY NIESE PID 107959

SECTION 8

T 6 N R 17 E

TYPE MONUMENT CMON

ON SURFACE - ~~BELOW~~ ON

OFFSET CL PAVEMENT ON LT : RT

- TO - EDGE PAVEMENT

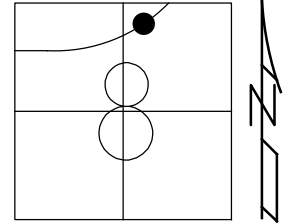
STATION: 1175+73.95

HORIZ.DATUM: NAD83(2011)

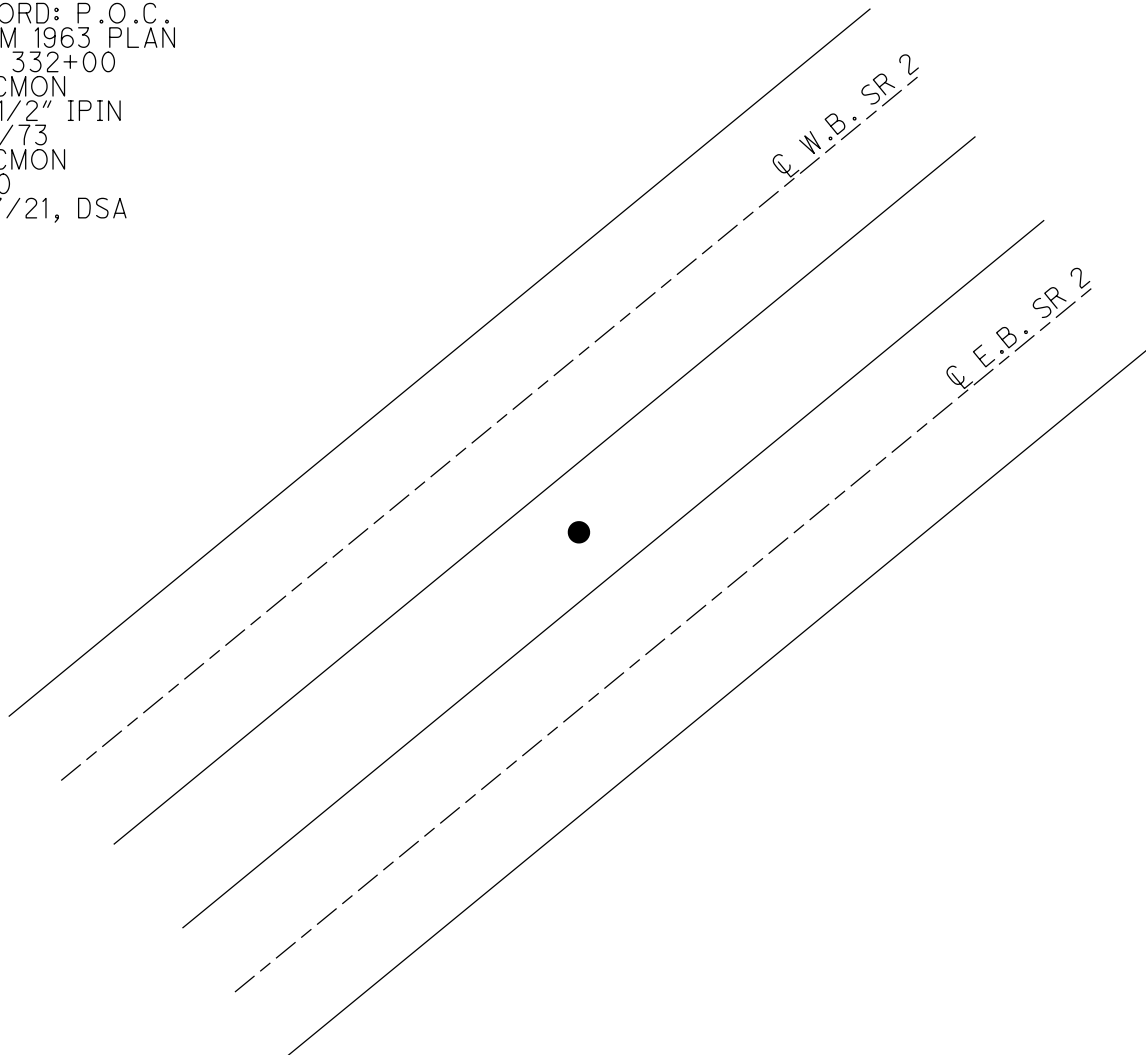
GEOID: NAVD88 2018

GRID: NORTHING: 668202.563

EASTING: 1852843.792



RECORD: P.O.C.
FROM 1963 PLAN
STA 332+00
FD CMON
W/ 1/2" IPIN
1/18/73
FD CMON
CL30
1/27/21, DSA



O.D.O.T. DISTRICT 2 SURVEY OFFICE (USE ONLY)

PERSONNEL

REFERENCE NO. 72

SHEET 35 OF 45

NOTES RHOADES

DATE 1/29/21

ROUTE SR 2

H.C. AUBLE

WEATHER CLOUDY

COUNTY OTTAWA

R.C. _____

TEMP. 30°

TOWNSHIP PORTAGE

DWG BY NIESE PID 107959

SECTION 5

T 6 N R 17 E

TYPE MONUMENT CMON

ON SURFACE - ~~BELOW~~ ON

OFFSET CL PAVEMENT ON LT : RT

- TO - EDGE PAVEMENT

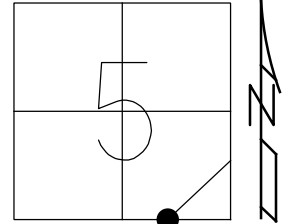
STATION: 1183+79.31

HORZ.DATUM: NAD83(2011)

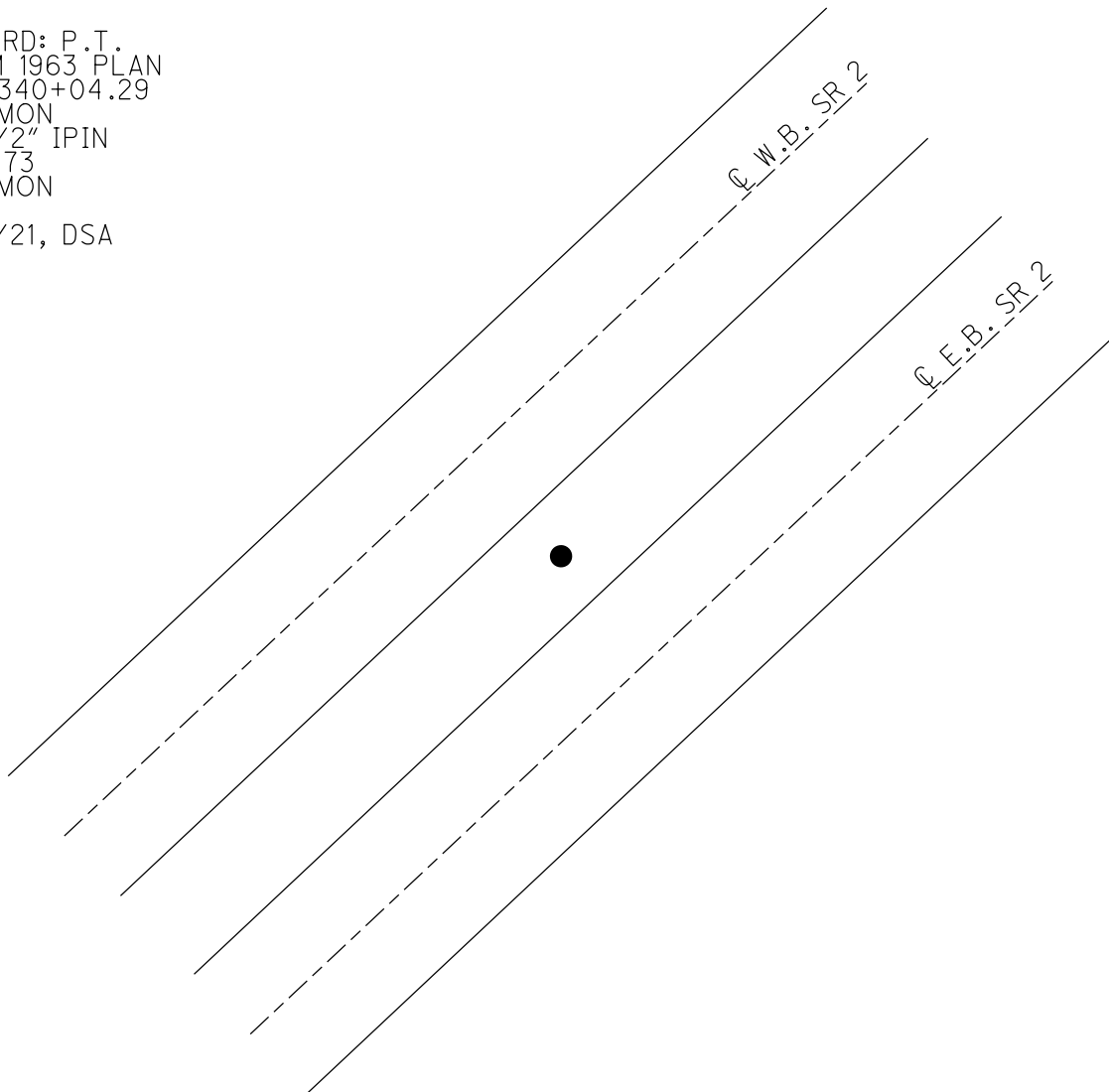
GEOID: NAVD88 2018

GRID: NORTHING: 668727.850

EASTING: 1853452.250



RECORD: P.T.
FROM 1963 PLAN
STA. 340+04.29
FD CMON
W/ 1/2" IPIN
1/18/73
FD CMON
CL31
1/27/21, DSA



O.D.O.T. DISTRICT 2 SURVEY OFFICE (USE ONLY)

PERSONNEL

REFERENCE NO. 73

SHEET 36 OF 45

NOTES RHOADES

DATE 1/29/21

ROUTE SR 2

H.C. AUBLE

WEATHER CLOUDY

COUNTY OTTAWA

R.C. _____

TEMP. 30°

TOWNSHIP PORTAGE

DWG BY NIESE PID 107959

SECTION 5

T 6 N R 17 E

TYPE MONUMENT CMON

ON SURFACE - ~~BELOW~~ ON

OFFSET Q PAVEMENT ON LT : RT

- TO - EDGE PAVEMENT

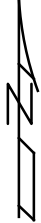
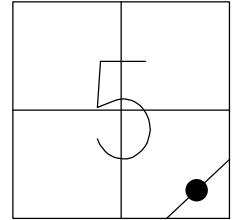
STATION: 1193+74.86

HORZ.DATUM: NAD83(2011)

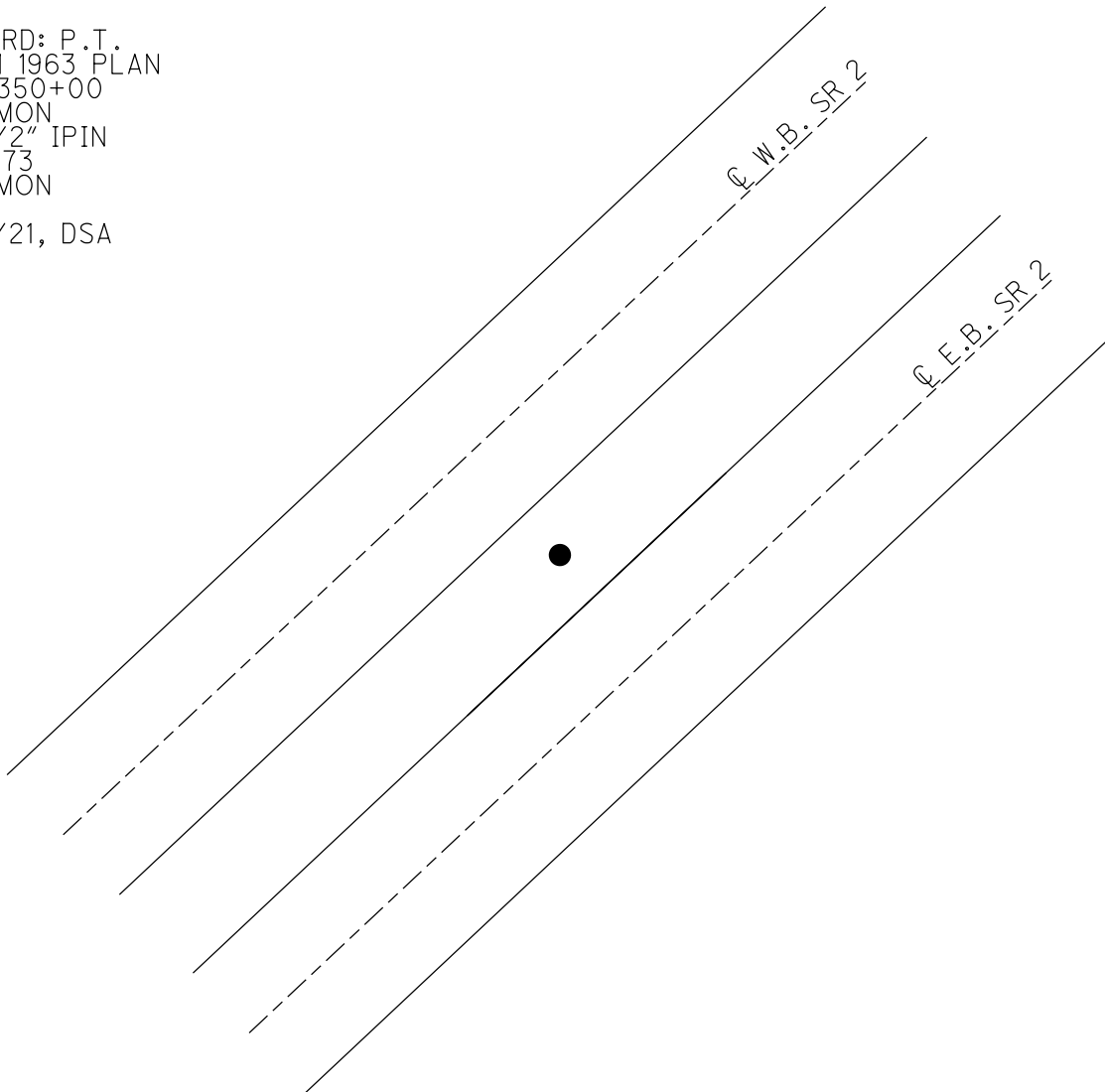
GEOID: NAVD88 2018

GRID: NORTHING: 669453.693

EASTING: 1854133.663



RECORD: P.T.
FROM 1963 PLAN
STA 350+00
FD CMON
W/ 1/2" IPIN
1/18/73
FD CMON
CL32
1/27/21, DSA



O.D.O.T. DISTRICT 2 SURVEY OFFICE (USE ONLY)

PERSONNEL

REFERENCE NO. 74

SHEET 37 OF 45

NOTES RHOADES

DATE 1/29/21

ROUTE SR 2

H.C. AUBLE

WEATHER CLOUDY

COUNTY OTTAWA

R.C. _____

TEMP. 30°

TOWNSHIP PORTAGE

DWG BY NIESE PID 107959

SECTION 5

T 6 N R 17 E

TYPE MONUMENT CMON

ON SURFACE - ~~BELOW~~ ON

OFFSET CL PAVEMENT ON LT : RT

- TO - EDGE PAVEMENT

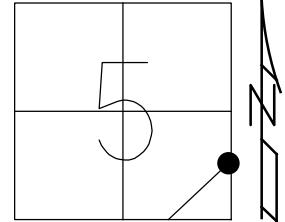
STATION: 1203+74.69

HORZ.DATUM: NAD83(2011)

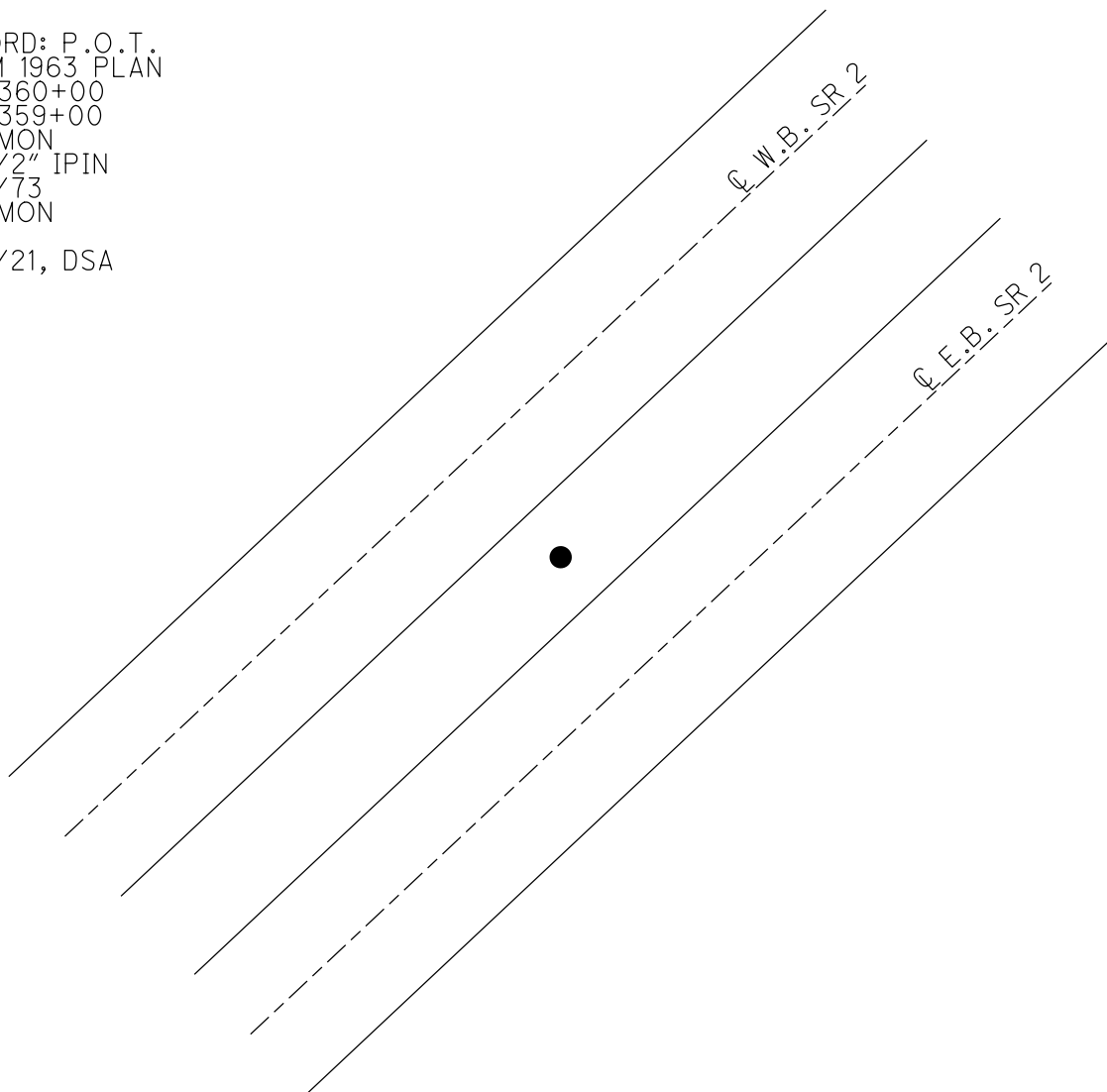
GEOID: NAVD88 2018

GRID: NORTHING: 670182.638

EASTING: 1854817.949



RECORD: P.O.T.
FROM 1963 PLAN
STA 360+00
STA 359+00
FD CMON
W/ 1/2" IPIN
1/22/73
FD CMON
CL33
1/27/21, DSA



O.D.O.T. DISTRICT 2 SURVEY OFFICE (USE ONLY)

PERSONNEL

REFERENCE NO. 75

SHEET 38 OF 45

NOTES RHOADES DATE 1/29/21
H.C. AUBLE WEATHER CLOUDY
R.C. _____ TEMP. 30°

ROUTE SR 2
COUNTY OTTAWA
TOWNSHIP PORTAGE
SECTION 4
T 6 N R 17 E

DWG BY NIESE PID 107959

TYPE MONUMENT CMON

ON SURFACE - ~~BELOW~~ ON

OFFSET Q PAVEMENT ON LT : RT

- TO - EDGE PAVEMENT

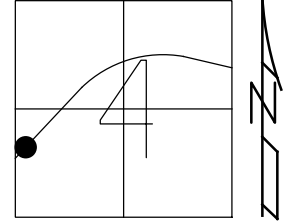
STATION: 1209+74.51

HORZ.DATUM: NAD83(2011)

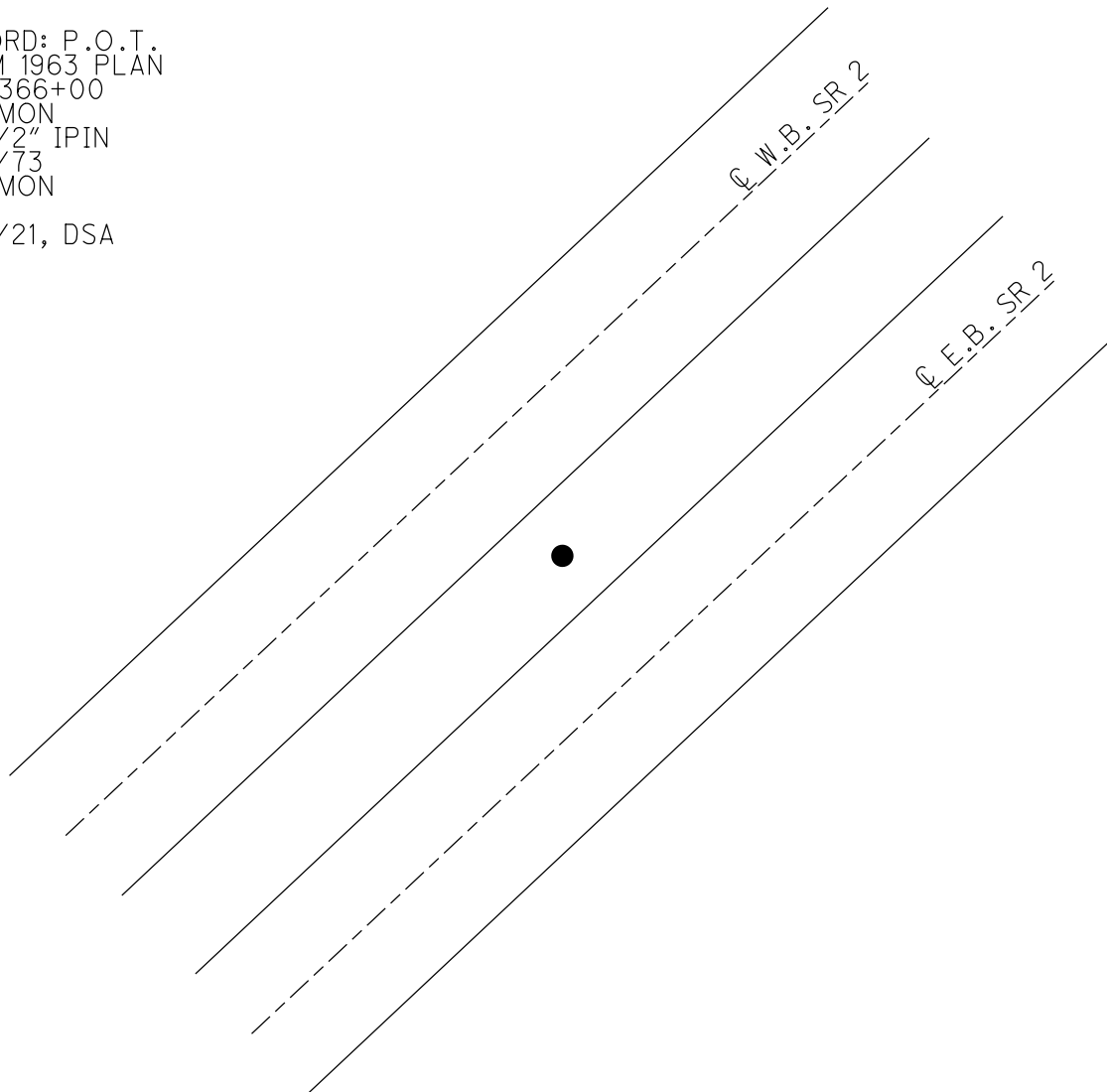
GEOID: NAVD88 2018

GRID: NORTHING: 670620.039

EASTING: 1855228.438



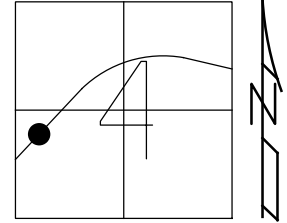
RECORD: P.O.T.
FROM 1963 PLAN
STA 366+00
FD CMON
W/ 1/2" IPIN
1/22/73
FD CMON
CL34
1/27/21, DSA



O.D.O.T. DISTRICT 2 SURVEY OFFICE (USE ONLY)

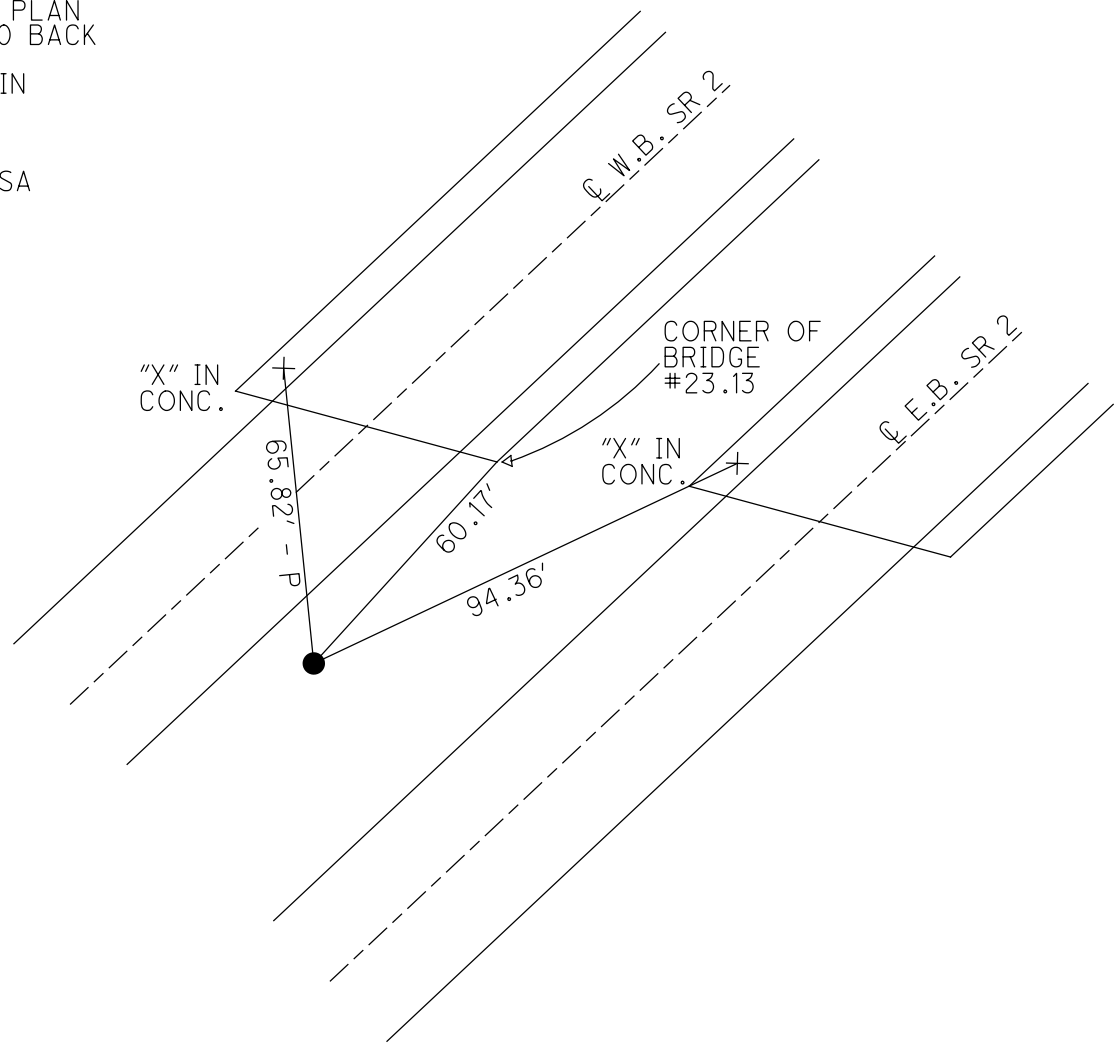
PERSONNEL _____ REFERENCE NO. 76 SHEET 39 OF 45
 NOTES RHOADES DATE 1/29/21 ROUTE SR 2
 H.C. AUBLE WEATHER CLOUDY COUNTY OTTAWA
 R.C. _____ TEMP. 30° TOWNSHIP PORTAGE
 DWG BY NIESE PID 107959 SECTION 4
 T 6 N R 17 E

TYPE MONUMENT CMON
 ON SURFACE - ~~BELOW~~ ON
 OFFSET ☐ PAVEMENT ON LT : RT
 - TO EDGE PAVEMENT
 STATION: 1214+74.61



HORIZ. DATUM: NAD83(2011) GEOID: NAVD88 2018
 GRID: NORTHING: 670984.544 EASTING: 1855570.789

RECORD: P.O.T.
 FROM 1963 PLAN
 STA 371+00 BACK
 FD CMON
 W/ 1/2" IPIN
 1/22/73
 FD CMON
 CL35
 1/27/21, DSA



O.D.O.T. DISTRICT 2 SURVEY OFFICE (USE ONLY)

PERSONNEL

REFERENCE NO. 77

SHEET 40 OF 48

NOTES RHOADES

DATE 1/29/21

ROUTE SR 2

H.C. AUBLE

WEATHER CLOUDY

COUNTY OTTAWA

R.C. _____

TEMP. 30°

TOWNSHIP PORTAGE

DWG BY RHOADES PID 107959

SECTION 4

T 6 N R 17 E

TYPE MONUMENT D.N.F. - CMON W/ 1/2" IPIN

ON SURFACE - ~~BELOW~~ ON

OFFSET \varnothing PAVEMENT ON LT : RT

- TO - EDGE PAVEMENT

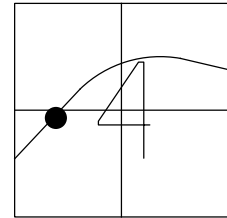
STATION: 1221+75±

HORZ.DATUM: NAD83(2011)

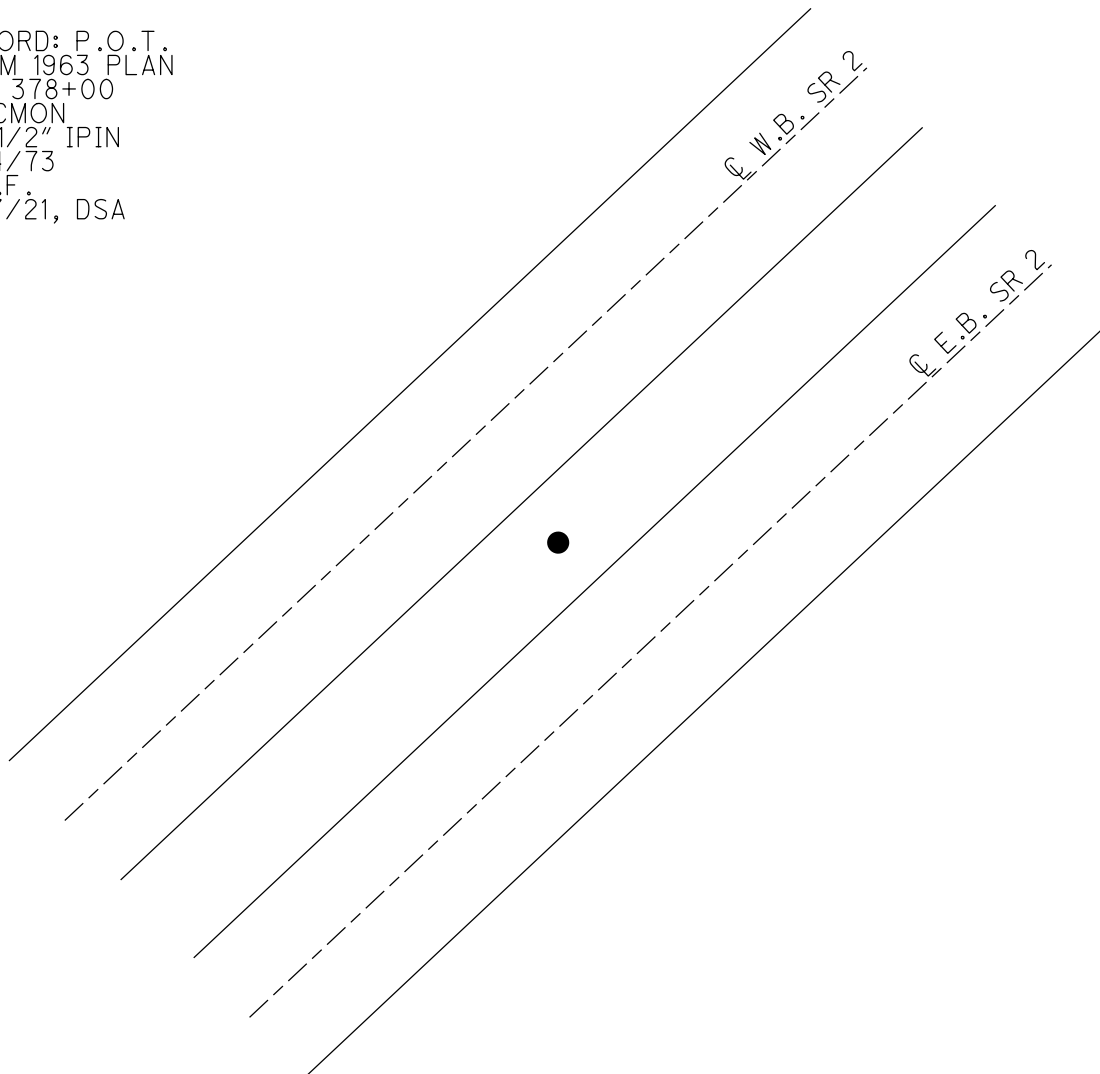
GEOID: NAVD88 2018

GRID: NORTHING: -

EASTING: -



RECORD: P.O.T.
FROM 1963 PLAN
STA 378+00
FD CMON
W/ 1/2" IPIN
1/24/73
D.N.F.
1/27/21, DSA



O.D.O.T. DISTRICT 2 SURVEY OFFICE (USE ONLY)

PERSONNEL

REFERENCE NO. 78

SHEET 41 OF 48

NOTES RHOADES

DATE 1/29/21

ROUTE SR 2

H.C. AUBLE

WEATHER CLOUDY

COUNTY OTTAWA

R.C. _____

TEMP. 30°

TOWNSHIP PORTAGE

DWG BY RHOADES

PID 107959

SECTION 4

T 6 N R 17 E

TYPE MONUMENT 1/2" IPIN

~~ON SURFACE~~ - BELOW 6"

OFFSET \odot PAVEMENT ON LT : RT
- TO - EDGE PAVEMENT

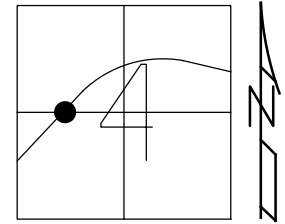
STATION: 1225+15.58

HORIZ.DATUM: NAD83(2011)

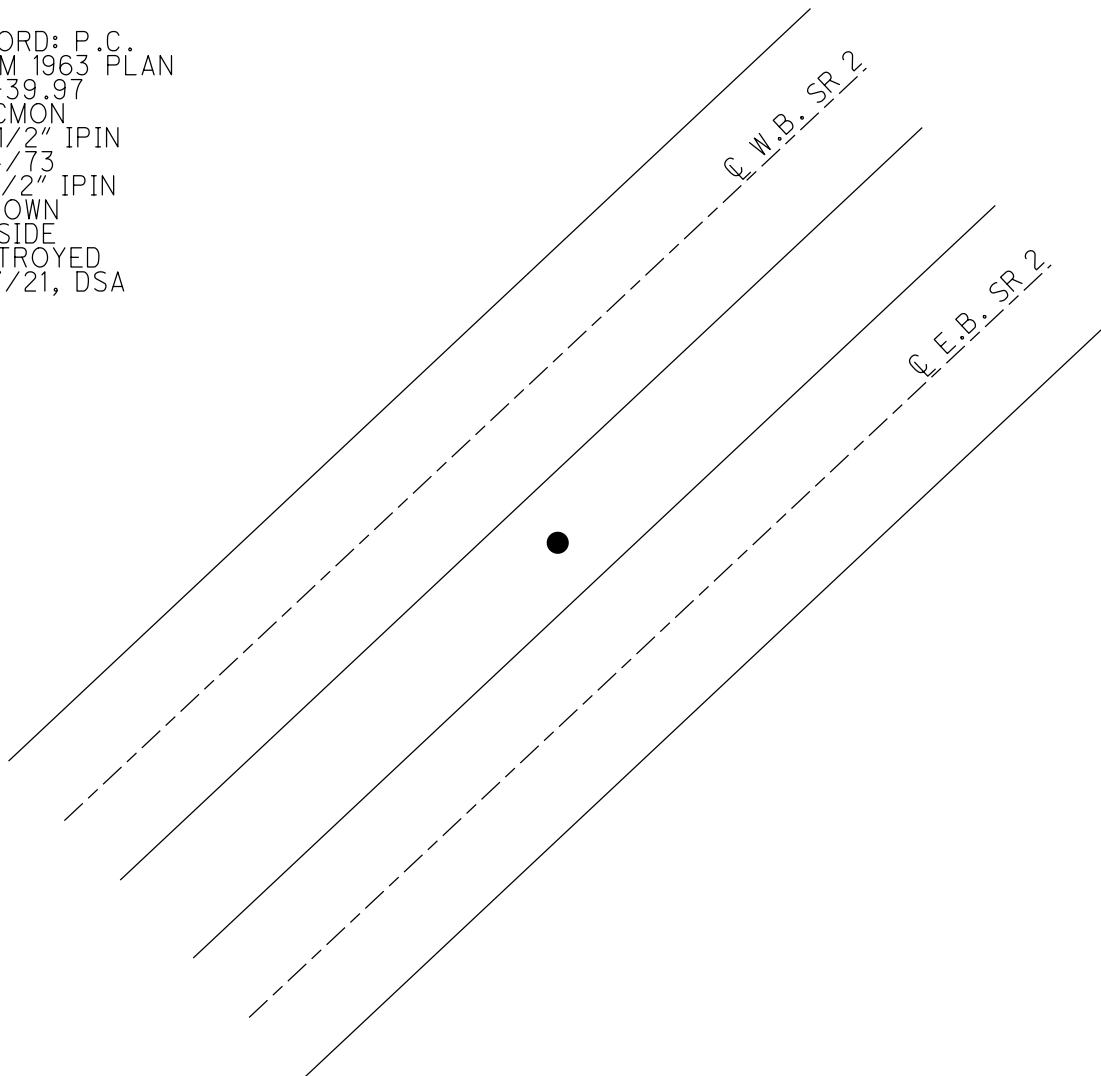
GEOID: NAVD88 2018

GRID: NORTHING: -

EASTING: -



RECORD: P.C.
FROM 1963 PLAN
381+39.97
FD CMON
W/ 1/2" IPIN
1/24/73
FD 1/2" IPIN
6" DOWN
ON SIDE
DESTROYED
1/27/21, DSA



O.D.O.T. DISTRICT 2 SURVEY OFFICE (USE ONLY)

PERSONNEL

REFERENCE NO. 79

SHEET 42 OF 48

NOTES RHOADES

DATE 1/29/21

ROUTE SR 2

H.C. AUBLE

WEATHER CLOUDY

COUNTY OTTAWA

R.C. _____

TEMP. 30°

TOWNSHIP PORTAGE

DWG BY RHOADES PID 107959

SECTION 4

T 6 N R 17 E

TYPE MONUMENT D.N.F.- CMON W/ 1/2" IPIN

ON SURFACE - ~~BELOW~~ ON

OFFSET Q PAVEMENT ON LT : RT

- TO - EDGE PAVEMENT

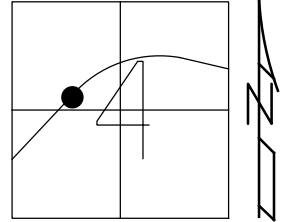
STATION: 1226+97.97

HORZ.DATUM: NAD83(2011)

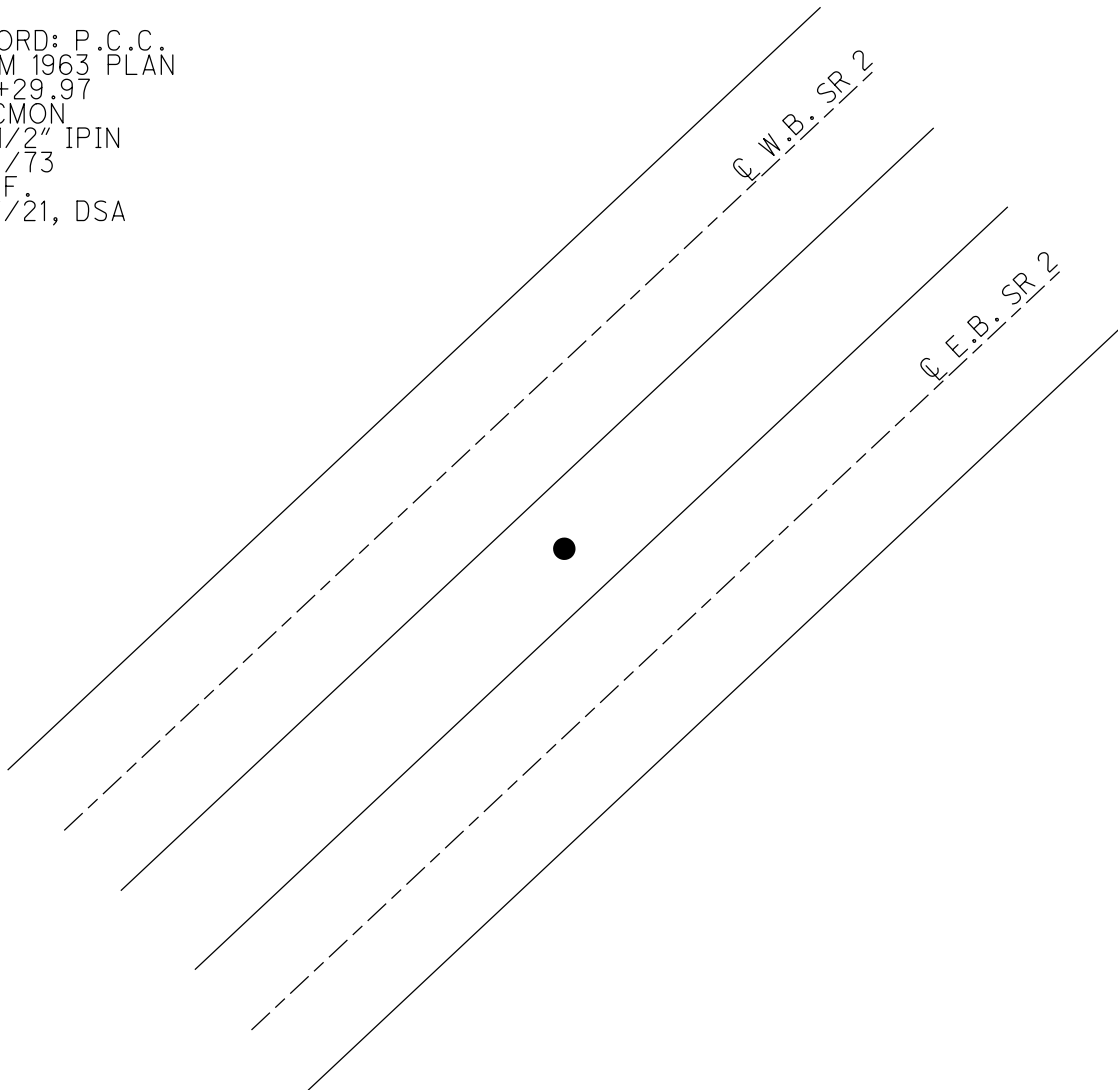
GEOID: NAVD88 2018

GRID: NORTHING: -

EASTING: -



RECORD: P.C.C.
FROM 1963 PLAN
383+29.97
FD CMON
W/ 1/2" IPIN
1/24/73
D.N.F.
1/27/21, DSA



O.D.O.T. DISTRICT 2 SURVEY OFFICE (USE ONLY)

PERSONNEL

REFERENCE NO. 80

SHEET 40 OF 45

NOTES RHOADES

DATE 1/29/21

ROUTE SR 2

H.C. AUBLE

WEATHER CLOUDY

COUNTY OTTAWA

R.C. _____

TEMP. 30°

TOWNSHIP PORTAGE

DWG BY NIESE

PID 107959

SECTION 4

T 6 N R 17 E

TYPE MONUMENT CMON W/ 1/2" IPIN

ON SURFACE - ~~BELOW~~ ON

OFFSET Q PAVEMENT ON LT : RT

- TO - EDGE PAVEMENT

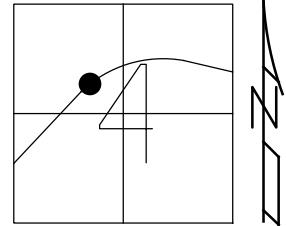
STATION: 1232+71.47

HORIZ.DATUM: NAD83(2011)

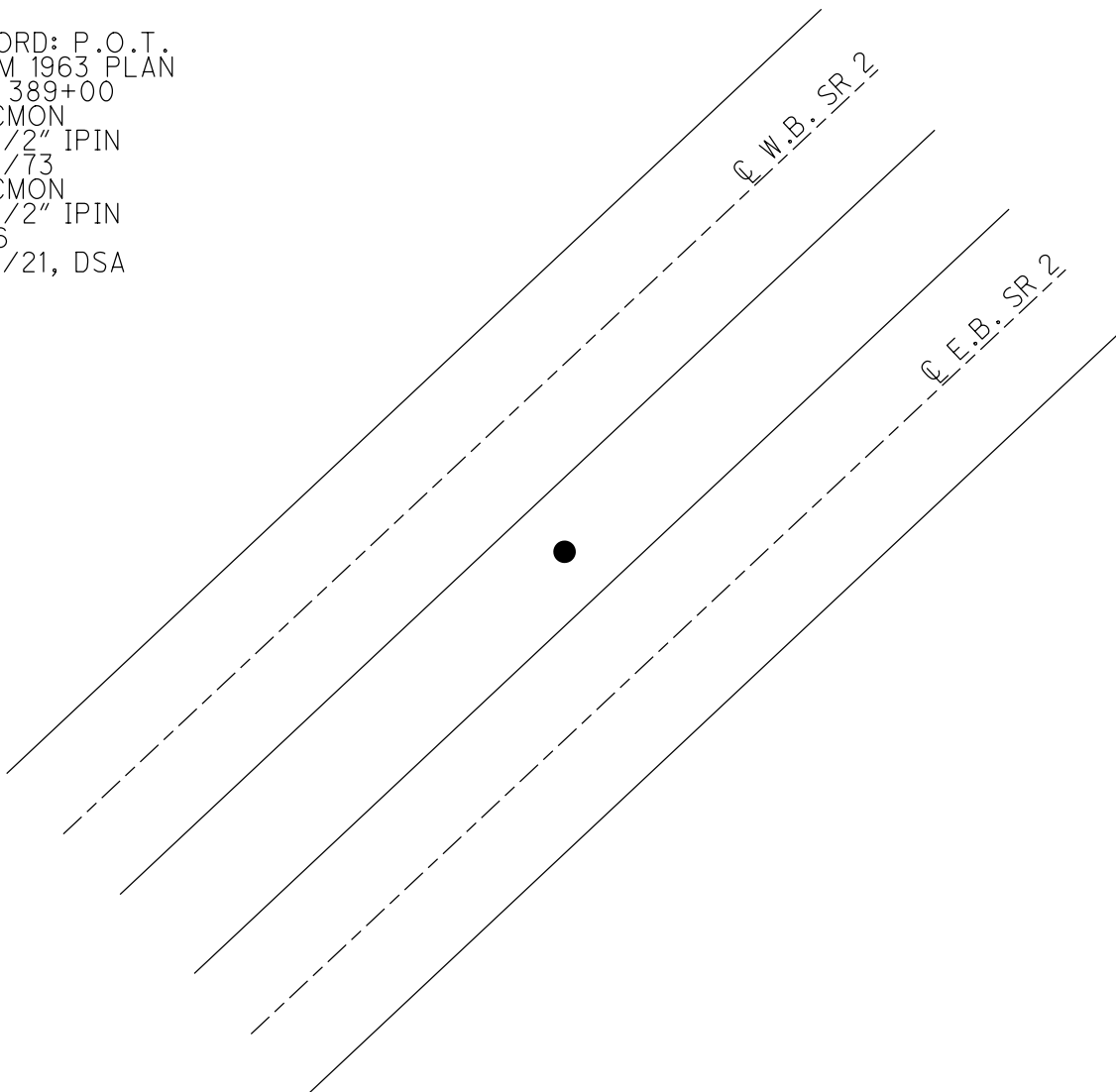
GEOID: NAVD88 2018

GRID: NORTHING: 672228.579

EASTING: 1856860.315



RECORD: P.O.T.
FROM 1963 PLAN
STA 389+00
FD CMON
W/ 1/2" IPIN
1/24/73
FD CMON
W/ 1/2" IPIN
CL36
1/27/21, DSA



O.D.O.T. DISTRICT 2 SURVEY OFFICE (USE ONLY)

PERSONNEL

REFERENCE NO. 81

SHEET 41 OF 45

NOTES RHOADES

DATE 1/29/21

ROUTE SR 2

H.C. AUBLE

WEATHER CLOUDY

COUNTY OTTAWA

R.C. _____

TEMP. 30°

TOWNSHIP PORTAGE

DWG BY NIESE PID 107959

SECTION 4

T 6 N R 16 E

TYPE MONUMENT CMON W/ 1/2" IPIN

ON SURFACE - ~~BELOW~~ ON

OFFSET 0 PAVEMENT ON LT : RT

- TO - EDGE PAVEMENT

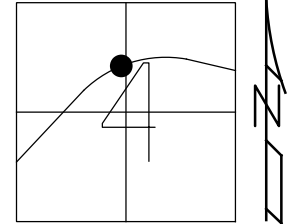
STATION: 1239+71.46

HORIZ.DATUM: NAD83(2011)

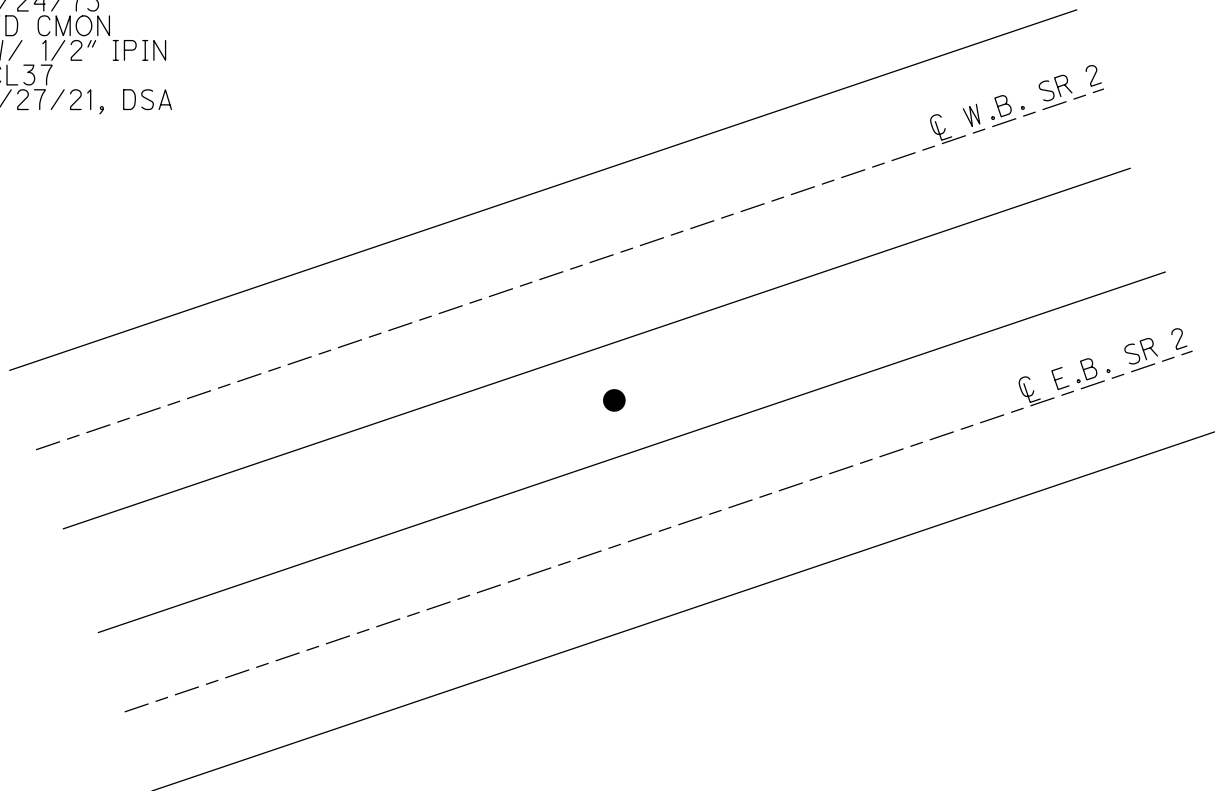
GEOID: NAVD88 2018

GRID: NORTHING: 672530.358

EASTING: 1857489.987



RECORD: P.O.C.
FROM 1963 PLAN
STA 396+00
FD CMON
W/ 1/2" IPIN
1/24/73
FD CMON
W/ 1/2" IPIN
CL37
1/27/21, DSA



O.D.O.T. DISTRICT 2 SURVEY OFFICE (USE ONLY)

PERSONNEL

REFERENCE NO. 82

SHEET 42 OF 45

NOTES RHOADES DATE 1/29/21
H.C. AUBLE WEATHER CLOUDY
R.C. _____ TEMP. 30°

ROUTE SR 2
COUNTY OTTAWA
TOWNSHIP PORTAGE
SECTION 4
T 6 N R 17 E

DWG BY NIESE PID 107959

TYPE MONUMENT CMON W/ 1/2" IPIN

ON SURFACE - ~~BELOW~~ ON

OFFSET \varnothing PAVEMENT ON LT : RT

- TO - EDGE PAVEMENT

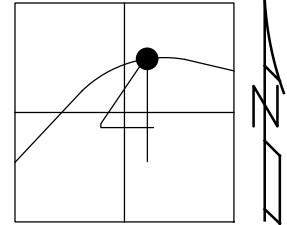
STATION: 1246+72.98

HORZ.DATUM: NAD83(2011)

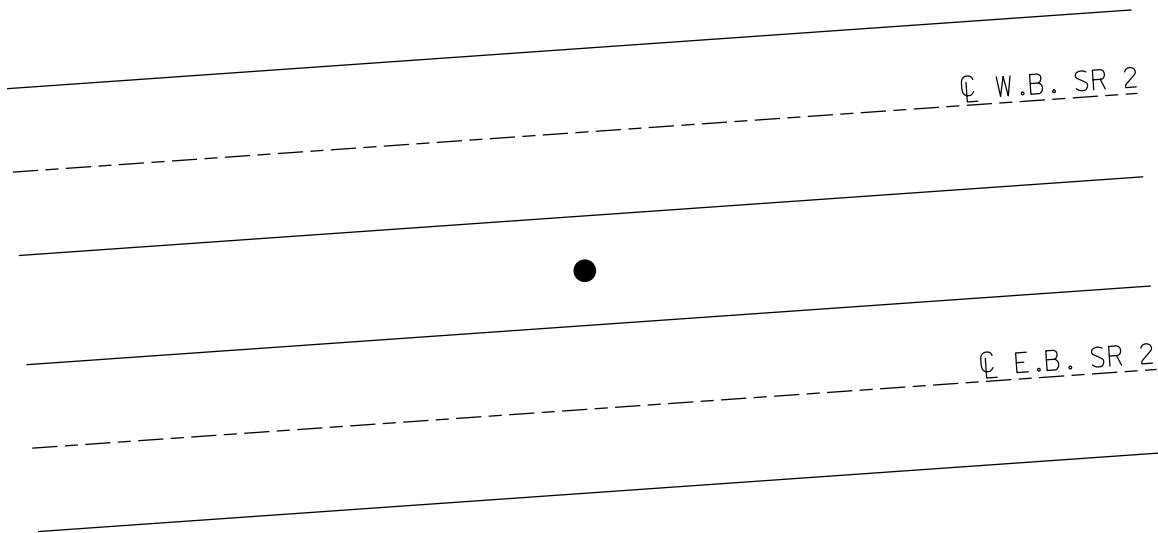
GEOID: NAVD88 2018

GRID: NORTHING: 672670.838

EASTING: 1858175.513



RECORD: P.O.C.
FROM 1963 PLAN
STA 403+00
FD CMON
W/ 1/2" IPIN
1/24/73
FD CMON
W/ 1/2" IPIN
CL38
1/27/21, DSA



O.D.O.T. DISTRICT 2 SURVEY OFFICE (USE ONLY)

PERSONNEL

REFERENCE NO. 83

SHEET 43 OF 45

NOTES RHOADES

DATE 1/29/21

ROUTE SR 2

H.C. AUBLE

WEATHER CLOUDY

COUNTY OTTAWA

R.C. _____

TEMP. 30°

TOWNSHIP PORTAGE

DWG BY NIESE

PID 107959

SECTION 4

T 6 N R 17 E

TYPE MONUMENT CMON W/ 1/2" IPIN

ON SURFACE - ~~BELOW~~ ON

OFFSET \varnothing PAVEMENT ON _____ LT : RT

- TO - EDGE PAVEMENT

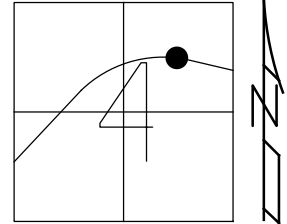
STATION: 1254+10.41

HORZ.DATUM: NAD83(2011)

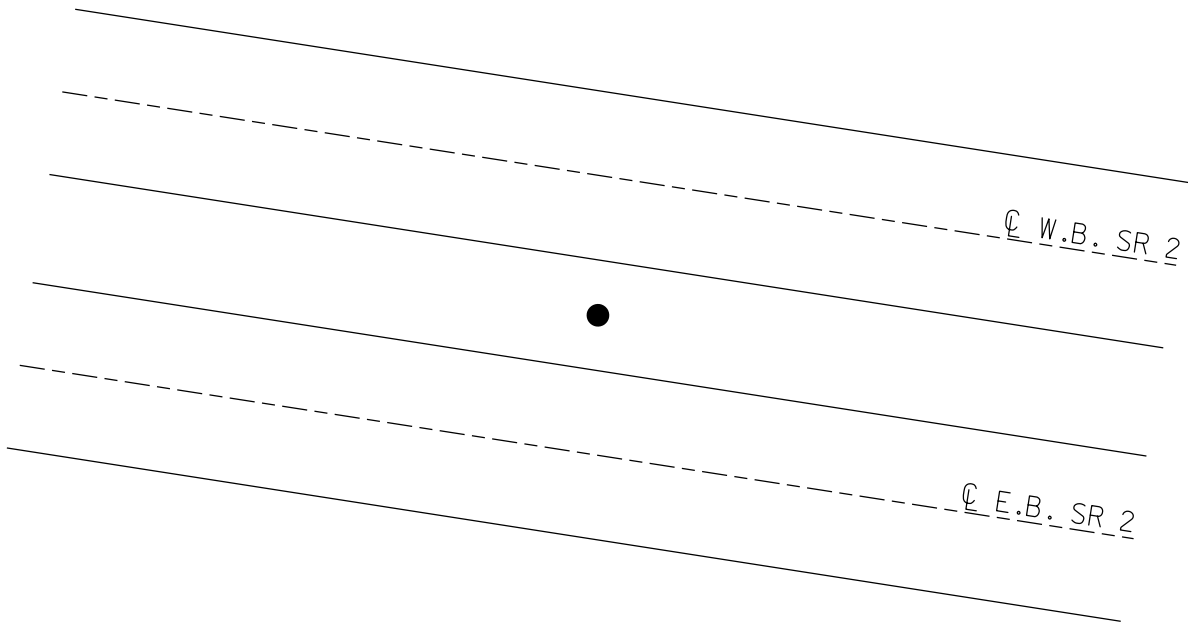
GEOID: NAVD88 2018

GRID: NORTHING: 672634.936

EASTING: 1858910.018



RECORD: P.C.C.
FROM 1963 PLAN
STA 410+39.14
FD CMON
W/ 1/2" IPIN
2/7/73
FD CMON
W/ 1/2" IPIN
CL39
P.C.C.
STA. 1254+04.94
1/27/21, DSA



O.D.O.T. DISTRICT 2 SURVEY OFFICE (USE ONLY)

PERSONNEL

REFERENCE NO. 84

SHEET 44 OF 45

NOTES RHOADES

DATE 1/29/21

ROUTE SR 2

H.C. AUBLE

WEATHER CLOUDY

COUNTY OTTAWA

R.C. _____

TEMP. 30°

TOWNSHIP PORTAGE

DWG BY NIESE PID 107959

SECTION 4

T 6 N R 17 E

TYPE MONUMENT CMON W/ 1/2" IPIN

ON SURFACE - ~~BELOW~~ ON

OFFSET ☉ PAVEMENT ON LT : RT

- TO - EDGE PAVEMENT

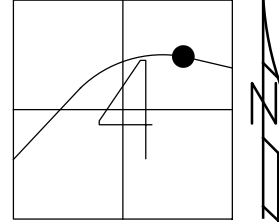
STATION: 1257+10.51

HORIZ.DATUM: NAD83(2011)

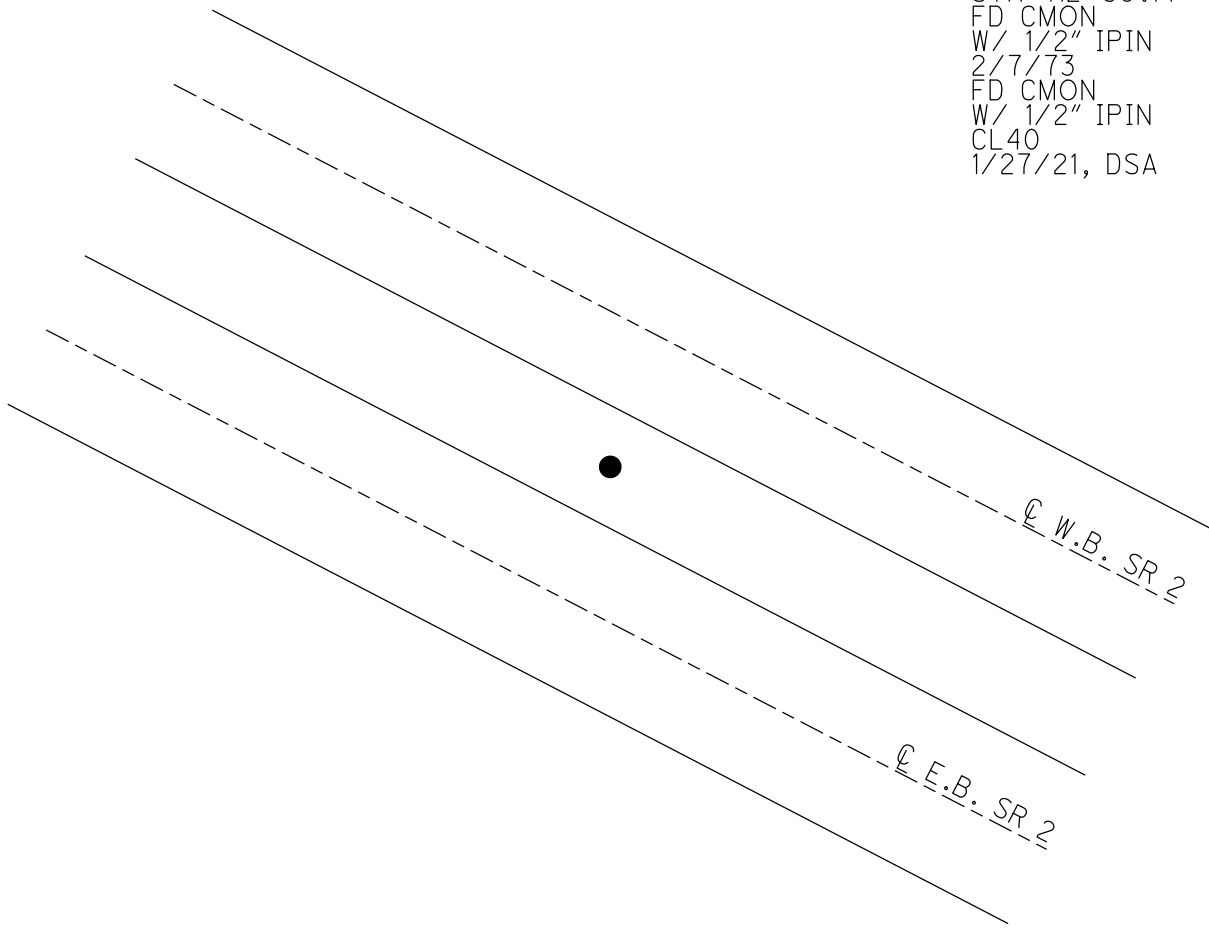
GEOID: NAVD88 2018

GRID: NORTHING: 672571.731

EASTING: 1859203.338



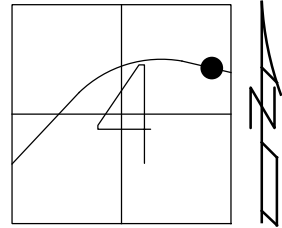
RECORD: P.T.
FROM 1963 PLAN
STA 412+39.14
FD CMON
W/ 1/2" IPIN
2/7/73
FD CMON
W/ 1/2" IPIN
CL40
1/27/21, DSA



O.D.O.T. DISTRICT 2 SURVEY OFFICE (USE ONLY)

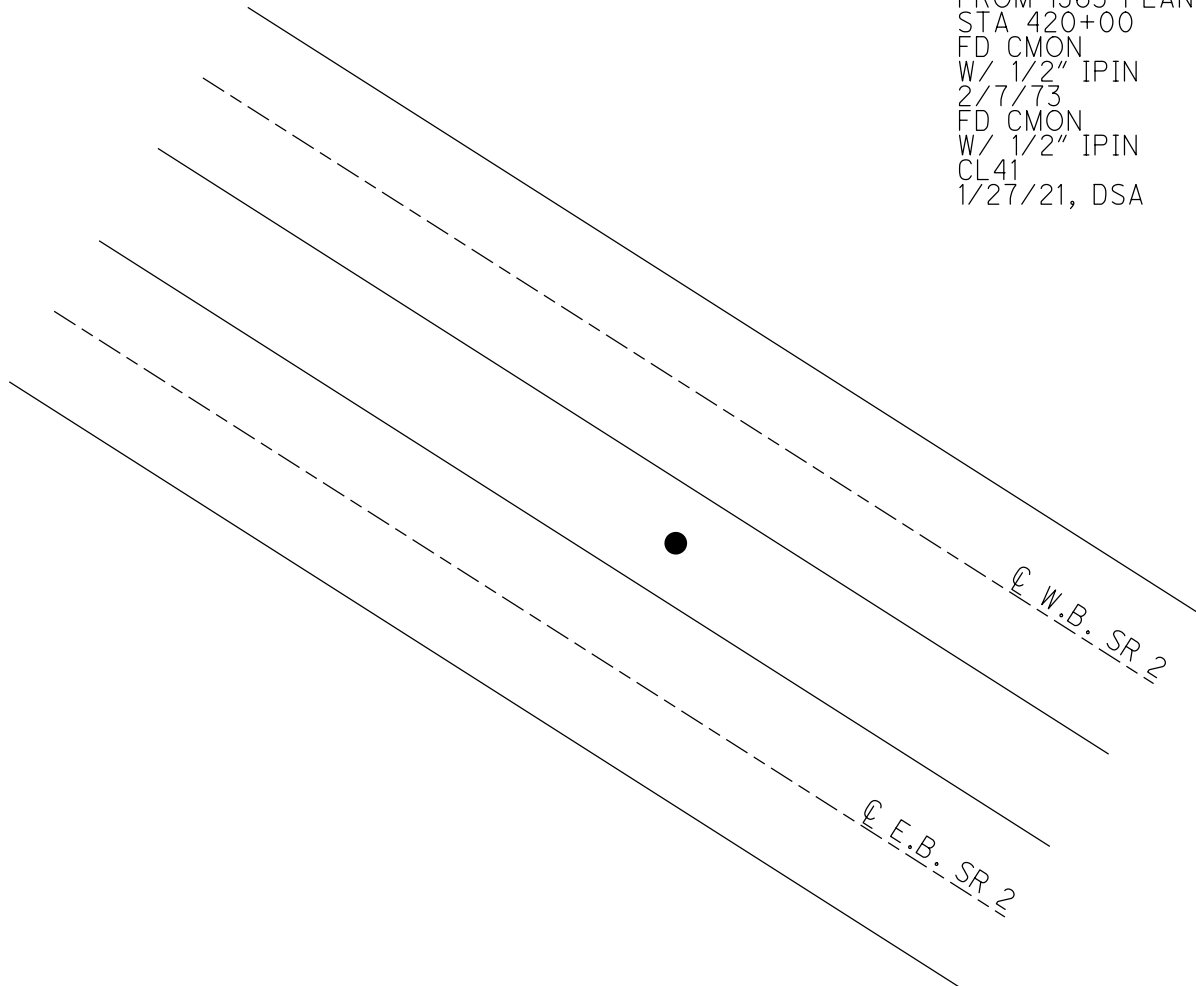
PERSONNEL _____ REFERENCE NO. 85 SHEET 45 OF 45
NOTES RHOADES DATE 1/29/21 ROUTE SR 2
H.C. AUBLE WEATHER CLOUDY COUNTY OTTAWA
R.C. _____ TEMP. 30° TOWNSHIP PORTAGE
DWG BY NIESE PID 107959 SECTION 4
T 6 N R 17 E

TYPE MONUMENT CMON W/ 1/2" IPIN
ON SURFACE - ~~BELOW~~ ON
OFFSET Q PAVEMENT ON LT : RT
- TO - EDGE PAVEMENT
STATION: 1263+72.08



HORZ.DATUM: NAD83(2011) GEOID: NAVD88 2018
GRID: NORTHING: 672420.842 EASTING: 1859847.476

RECORD: P.O.T.
FROM 1963 PLAN
STA 420+00
FD CMON
W/ 1/2" IPIN
2/7/73
FD CMON
W/ 1/2" IPIN
CL41
1/27/21, DSA



O.D.O.T. DISTRICT 2 SURVEY OFFICE (USE ONLY)

PERSONNEL

REFERENCE NO. 86

SHEET 1 OF 23

NOTES NIESE

DATE 2/28/22

ROUTE SR 2

H.C. O'DONNELL

WEATHER CLOUDY

COUNTY OTTAWA

R.C. AUBLE

TEMP. 32°

TOWNSHIP PORTAGE

DWG BY RHOADES PID 96755

SECTION 3

T 6 N R 17 E

TYPE MONUMENT P.K. NAIL - D.N.F.

~~ON SURFACE~~ - BELOW 1.0'

OFFSET Q PAVEMENT ON LT : RT

- TO - EDGE PAVEMENT

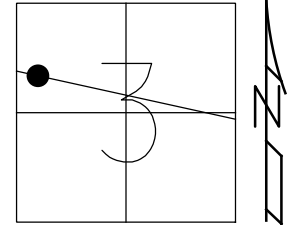
STATION: 1273+72.08

HORZ. DATUM: _____

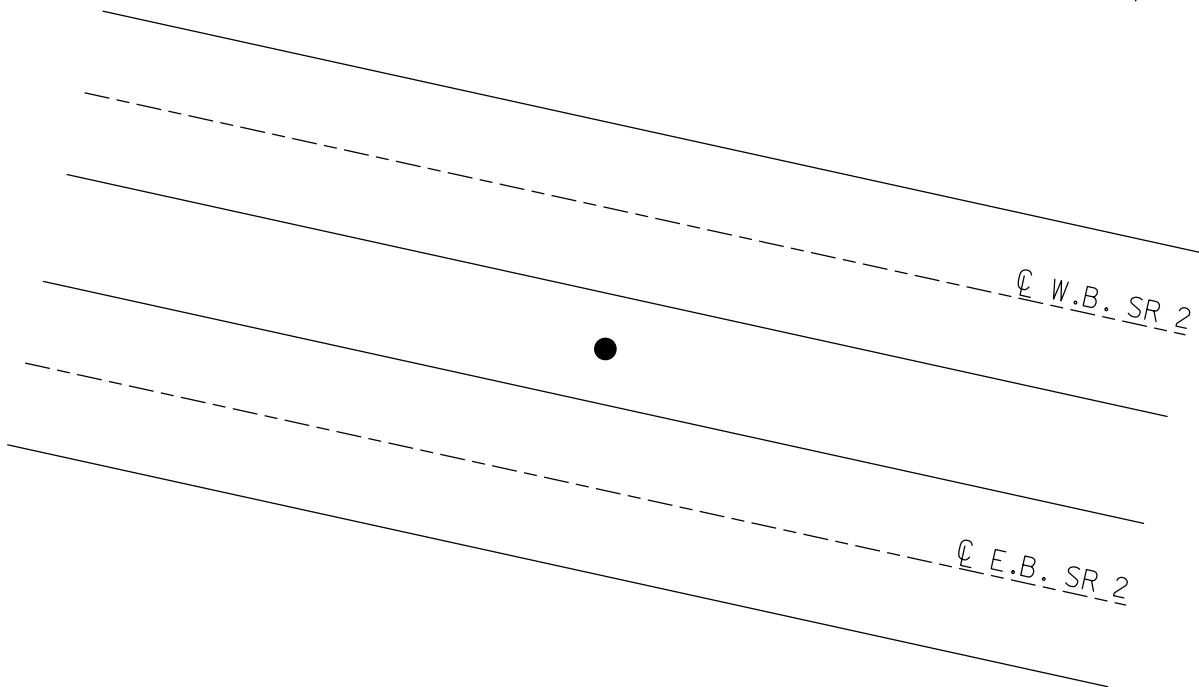
GEOID: _____

GRID: NORTHING: _____

EASTING: _____



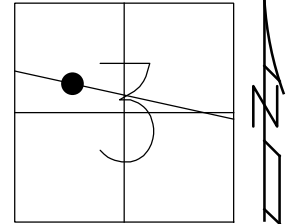
RECORD: P.O.T.
STA 430+00
FD P.K. NAIL
1.0' DOWN
2/7/73
D.N.F.
2/28/22, JFO



O.D.O.T. DISTRICT 2 SURVEY OFFICE (USE ONLY)

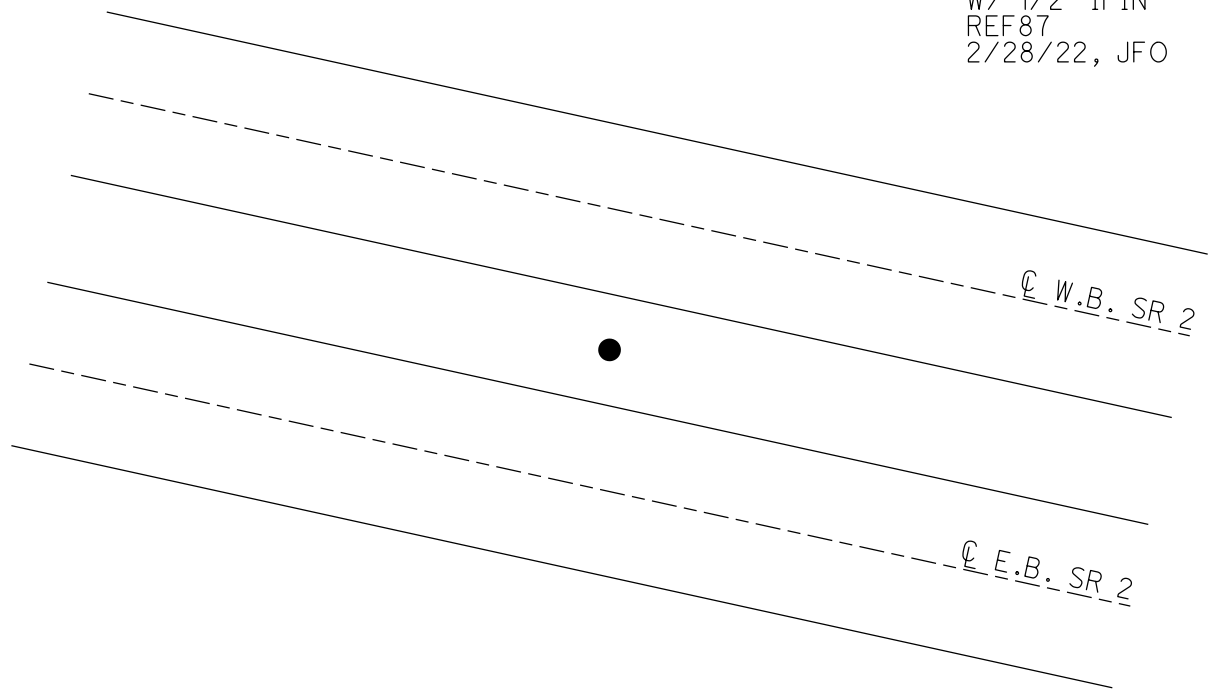
PERSONNEL _____ REFERENCE NO. 87 SHEET 2 OF 23
NOTES NIESE DATE 2/28/22 ROUTE SR 2
H.C. O'DONNELL WEATHER CLOUDY COUNTY OTTAWA
R.C. AUBLE TEMP. 32° TOWNSHIP PORTAGE
SECTION 3
DWG BY RHOADES PID 96755 T 6 N R 17 E

TYPE MONUMENT CMON W/ 1/2" IPIN
ON SURFACE - ~~BELOW~~ ON
OFFSET Q PAVEMENT ON LT : RT
- TO - EDGE PAVEMENT
STATION: 1282+72.95



HORZ.DATUM: NAD83 2011 GEOID: NAVD88 2018
GRID: NORTHING: 671987.813 EASTING: 1861696.313

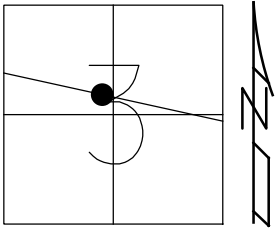
RECORD: P.O.T.
STA 439+00
FD CMON
W/1/2" IPIN
2/7/73
FD CMON
W/ 1/2" IPIN
REF87
2/28/22, JFO



O.D.O.T. DISTRICT 2 SURVEY OFFICE (USE ONLY)

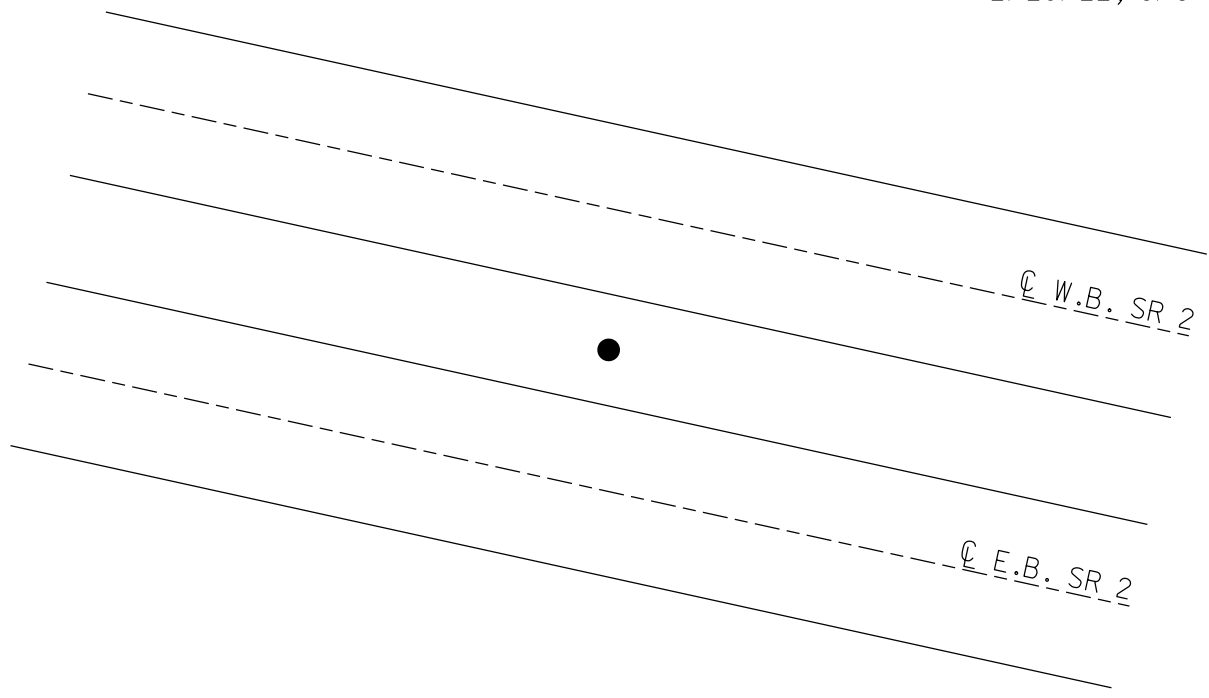
PERSONNEL _____ REFERENCE NO. 88 SHEET 3 OF 23
NOTES NIESE DATE 2/28/22 ROUTE SR 2
H.C. O'DONNELL WEATHER CLOUDY COUNTY OTTAWA
R.C. AUBLE TEMP. 32° TOWNSHIP PORTAGE
SECTION 3
DWG BY RHOADES PID 96755 T 6 N R 17 E

TYPE MONUMENT CMON W/ 1/2" IPIN- D.N.F.
ON SURFACE - ~~BELOW~~ ON
OFFSET Q PAVEMENT ON LT : RT
- TO - EDGE PAVEMENT
STATION: 1292+72.08



HORZ.DATUM: _____ GEOID: _____
GRID: NORTHING: _____ EASTING: _____

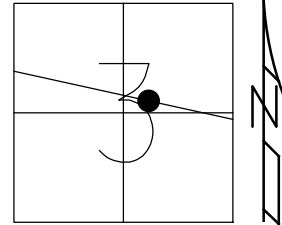
RECORD: P.O.T.
STA 449+00
FD CMON
W/1/2" IPIN
2/7/73
D.N.F.
2/28/22, JFO



O.D.O.T. DISTRICT 2 SURVEY OFFICE (USE ONLY)

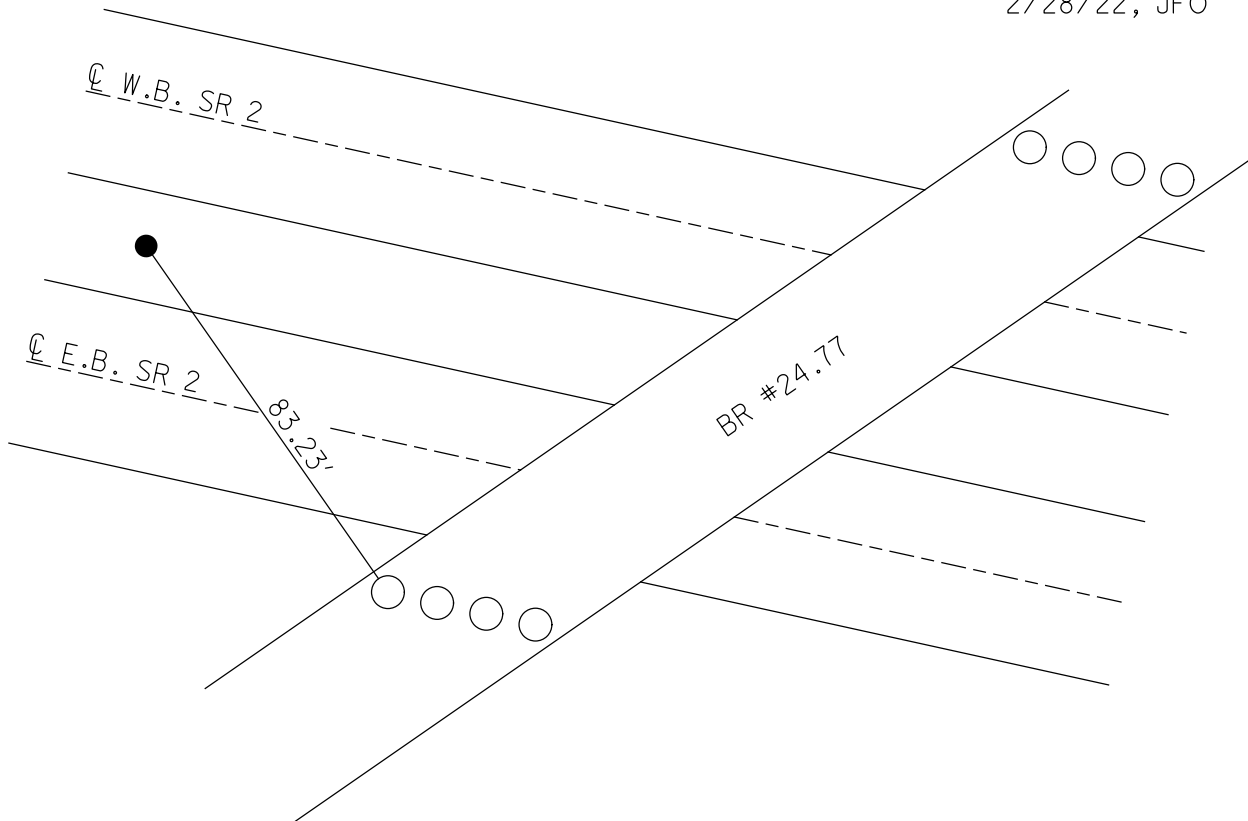
PERSONNEL _____ REFERENCE NO. 89 SHEET 4 OF 23
NOTES NIESE DATE 2/28/22 ROUTE SR 2
H.C. O'DONNELL WEATHER CLOUDY COUNTY OTTAWA
R.C. AUBLE TEMP. 32° TOWNSHIP PORTAGE
SECTION 3
DWG BY RHOADES PID 96755 T 6 N R 17 E

TYPE MONUMENT CMON W/ 1/2" IPIN
~~ON SURFACE~~ - BELOW 3"
OFFSET \odot PAVEMENT ON LT : RT
- TO - EDGE PAVEMENT
STATION: 1301+69.69



HORZ.DATUM: NAD83 2011 GEOID: NAVD88 2018
GRID: NORTHING: 671555.214 EASTING: 1863545.115

RECORD: P.O.T.
STA 458+00
FD CMON
W/1/2" IPIN
2/7/73
FD CMON
W/1/2" IPIN
3" DOWN
REF89
2/28/22, JFO



O.D.O.T. DISTRICT 2 SURVEY OFFICE (USE ONLY)

PERSONNEL

REFERENCE NO. 90

SHEET 5 OF 23

NOTES NIESE

DATE 2/28/22

ROUTE SR 2

H.C. O'DONNELL

WEATHER CLOUDY

COUNTY OTTAWA

R.C. AUBLE

TEMP. 32°

TOWNSHIP PORTAGE

DWG BY RHOADES PID 96755

SECTION 3

T 6 N R 17 E

TYPE MONUMENT CMON W/ 1/2" IPIN

~~ON SURFACE~~ - BELOW 3"

OFFSET Q PAVEMENT ON LT : RT

- TO - EDGE PAVEMENT

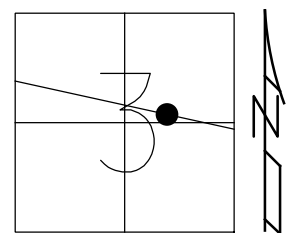
STATION: 1305+69.82

HORZ. DATUM: NAD83 2011

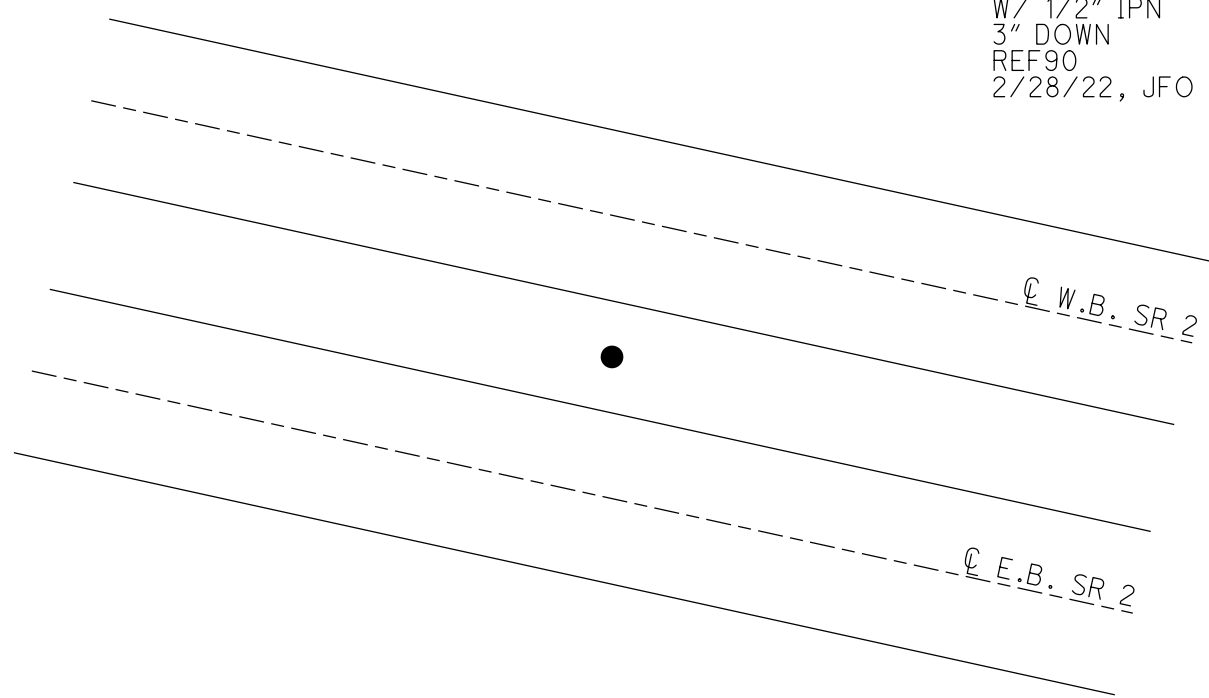
GEOID: NAVD88 2018

GRID: NORTHING: 671463.977

EASTING: 1863934.706



RECORD: P.O.T.
STA 462+00
FD CMON
W/1/2" IPIN
2/7/73
FD CMON
W/ 1/2" IPN
3" DOWN
REF90
2/28/22, JFO



O.D.O.T. DISTRICT 2 SURVEY OFFICE (USE ONLY)

PERSONNEL

REFERENCE NO. 91

SHEET 6 OF 23

NOTES NIESE DATE 2/28/22
H.C. O'DONNELL WEATHER CLOUDY
R.C. AUBLE TEMP. 32°

ROUTE SR 2
COUNTY OTTAWA
TOWNSHIP PORTAGE
SECTION 3
T 6 N R 17 E

DWG BY RHOADES PID 96755

TYPE MONUMENT CMON W/ 1/2" IPIN

~~ON SURFACE~~ - BELOW 3"

OFFSET Q PAVEMENT ON LT : RT

- TO - EDGE PAVEMENT

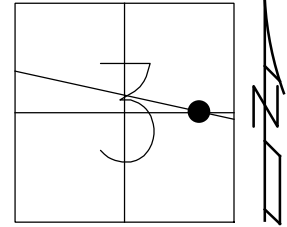
STATION: 1313+69.96

HORZ.DATUM: NAD83 2011

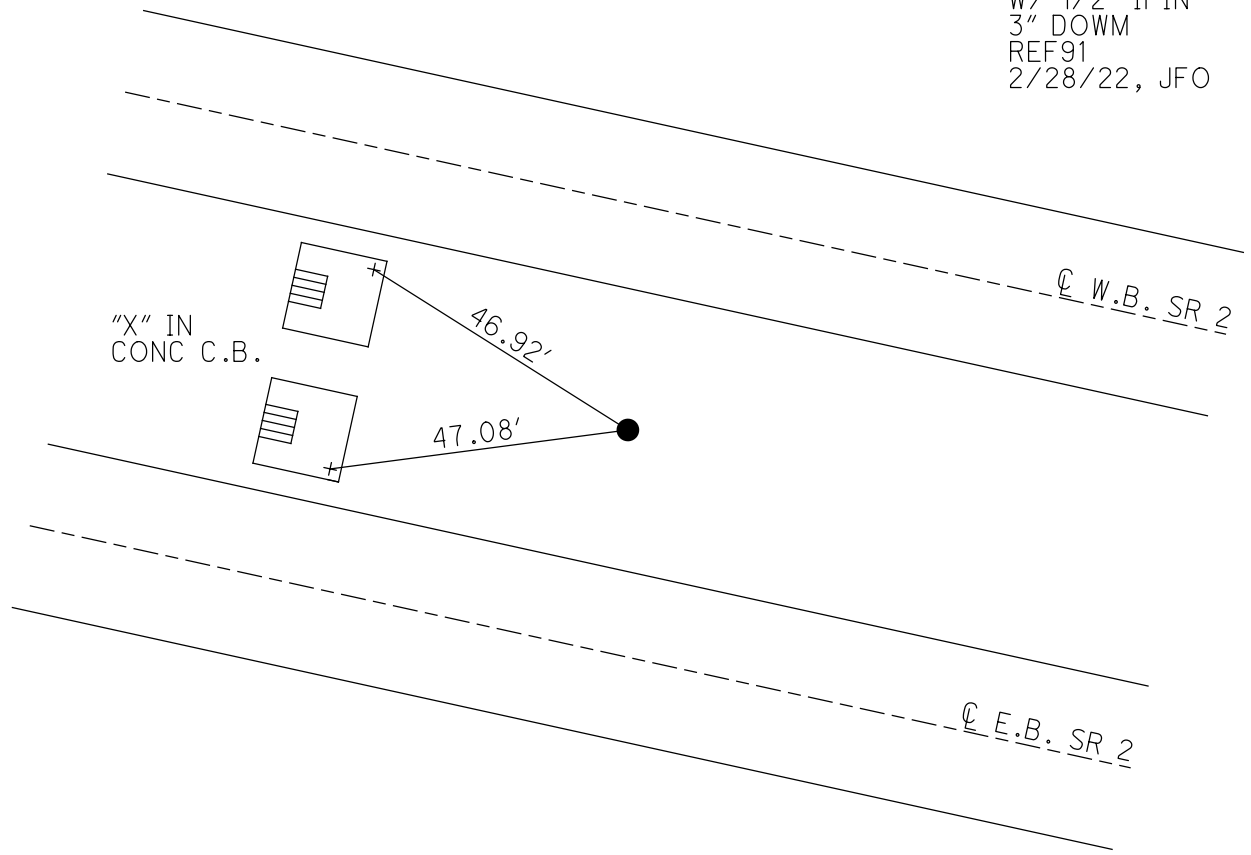
GEOID: NAVD88 2018

GRID: NORTHING: 671281.668

EASTING: 1864713.799



RECORD: P.O.T.
STA 470+00
FD CMON
W/1/2" IPIN
2/7/73
FD CMON
W/ 1/2" IPIN
3" DOWM
REF91
2/28/22, JFO



O.D.O.T. DISTRICT 2 SURVEY OFFICE (USE ONLY)

PERSONNEL

REFERENCE NO. 92

SHEET 7 OF 23

NOTES NIESE

DATE 2/28/22

ROUTE SR 2

H.C. O'DONNELL

WEATHER COLD

COUNTY OTTAWA

R.C. AUBLE

TEMP. 32°

TOWNSHIP PORTAGE

SECTION 2

DWG BY RHOADES

PID 96755

T 6 N R 17 E

TYPE MONUMENT CMON W/ ODOT DISC

ON SURFACE - ~~BELOW~~ ON

OFFSET Q PAVEMENT ON LT : RT

- TO - EDGE PAVEMENT

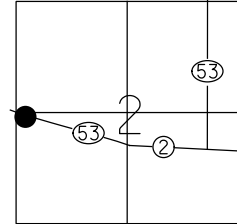
STATION: 1323+70.03

HORZ.DATUM: NAD83 2011

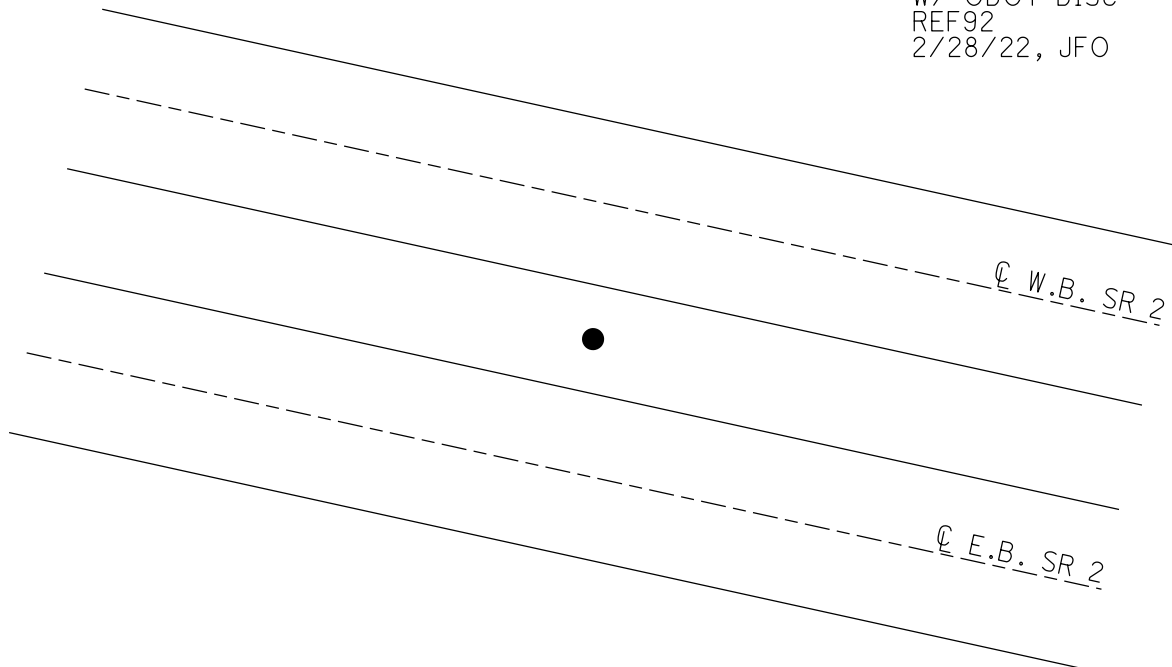
GEOID: NAVD88 2018

GRID: NORTHING: 671053.789

EASTING: 1865687.560



RECORD: P.O.T.
STA 480+00
FD CMON
W/1/2" IPIN
2/13/73, SCHNEIDER
FD CMON
W/ ODOT DISC
REF92
2/28/22, JFO



O.D.O.T. DISTRICT 2 SURVEY OFFICE (USE ONLY)

PERSONNEL

REFERENCE NO. 93

SHEET 8 OF 23

NOTES NIESE

DATE 2/28/22

ROUTE SR 2

H.C. O'DONNELL

WEATHER CLOUDY

COUNTY OTTAWA

R.C. AUBLE

TEMP. 32°

TOWNSHIP PORTAGE

DWG BY RHOADES

PID 96755

SECTION 2

T 6 N R 17 E

TYPE MONUMENT CMON W/ ODOT DISC

ON SURFACE - ~~BELOW~~ ON

OFFSET 0 PAVEMENT ON LT : RT

- TO - EDGE PAVEMENT

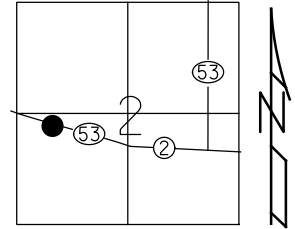
STATION: 1330+69.13

HORZ.DATUM: NAD83 2011

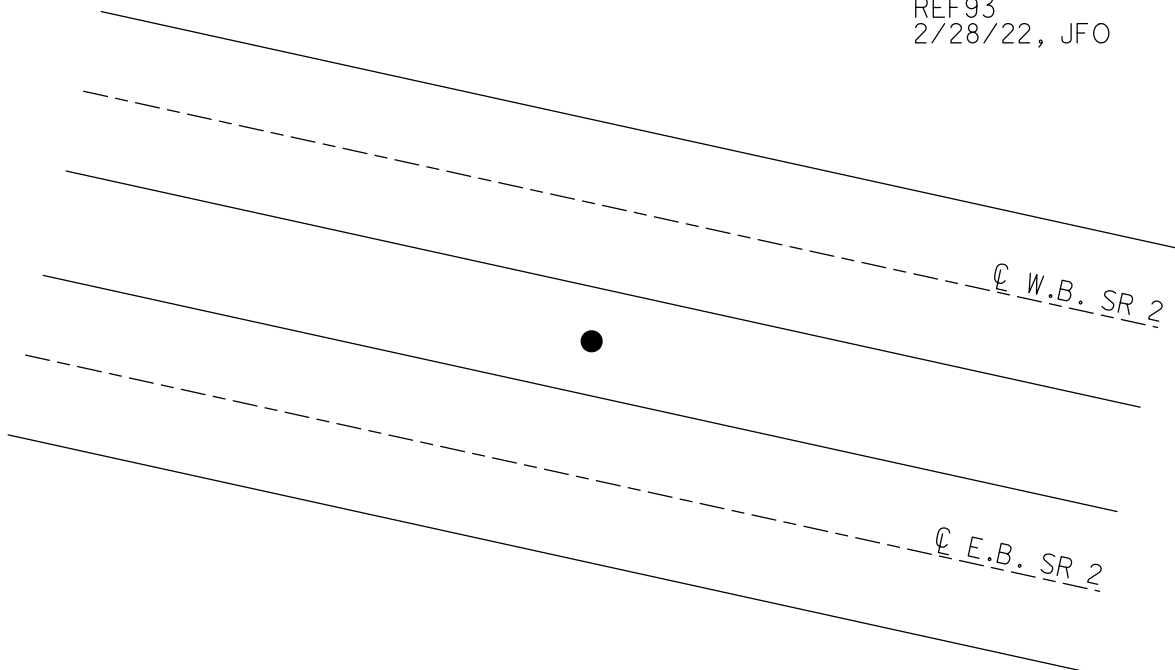
GEOID: NAVD88 2018

GRID: NORTHING: 670894.486

EASTING: 1866368.267



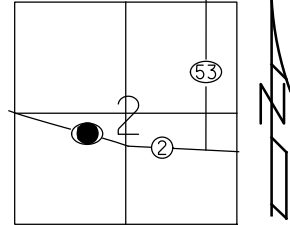
RECORD: P.O.T.
STA 487+00
FD CMON
W/1/2" IPIN
2/13/73, SCHNEIDER
FD CMON
W/ ODOT DISC
REF93
2/28/22, JFO



O.D.O.T. DISTRICT 2 SURVEY OFFICE (USE ONLY)

PERSONNEL _____ REFERENCE NO. 94 SHEET 9 OF 23
 NOTES NIESE DATE 2/28/22 ROUTE SR 2
 H.C. O'DONNELL WEATHER CLOUDY COUNTY OTTAWA
 R.C. AUBLE TEMP. 32° TOWNSHIP PORTAGE
 SECTION 2
 DWG BY RHOADES PID 96755 T 6 N R 17 E

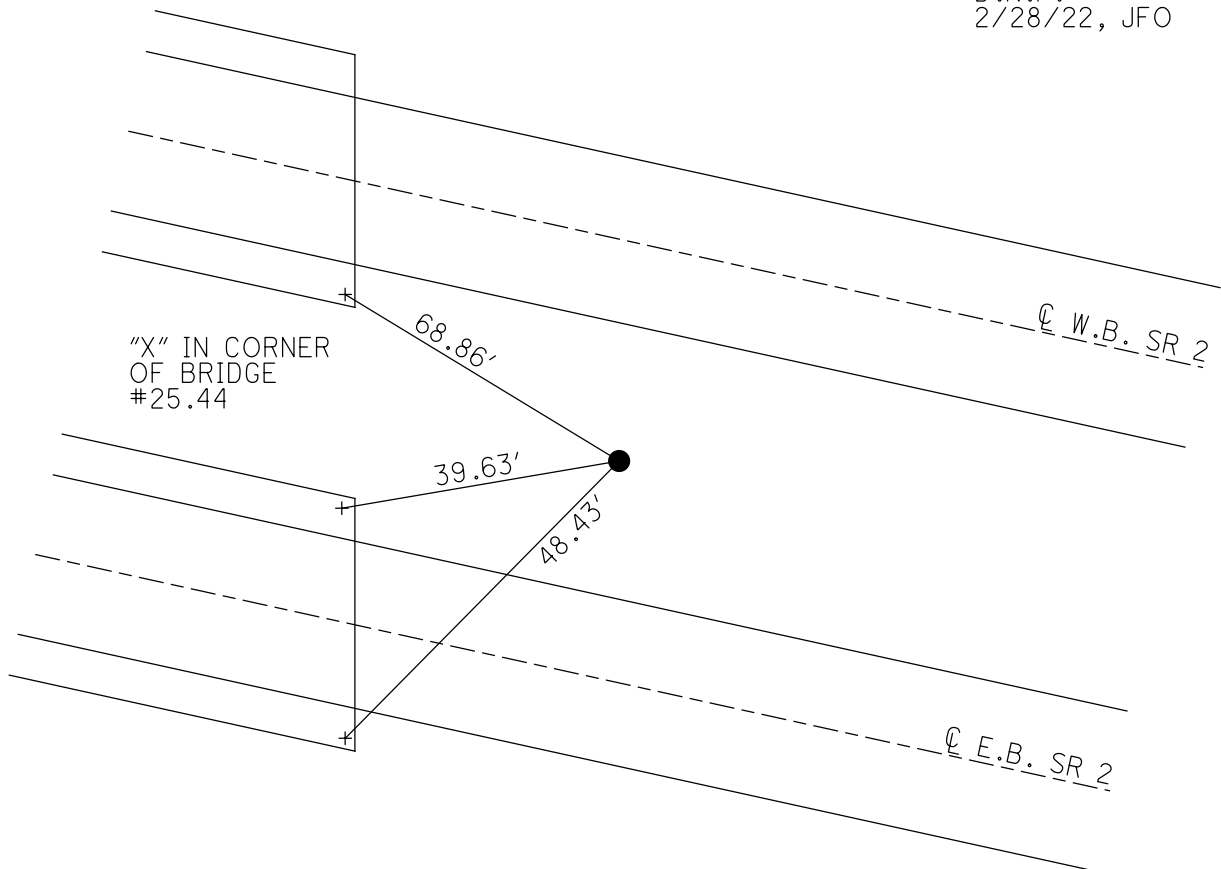
TYPE MONUMENT CMON W/ 1/2" IPIN- D.N.F.
 ON SURFACE - ~~BELOW~~ ON
 OFFSET $\text{\textcircled{C}}$ PAVEMENT ON LT : RT
- TO - EDGE PAVEMENT
 STATION: 1337+72.08



HORZ.DATUM: NAD83 2011 GEOID: NAVD88 2018
 GRID: NORTHING: _____ EASTING: _____

NOTE: CMP POINT
 RECSTA494
 N: 670735.166
 E: 1867049.567

RECORD: P.O.T.
 STA 494+00
 FD CMON
 W/1/2" IPIN
 2/13/73
 D.N.F.
 2/28/22, JFO



O.D.O.T. DISTRICT 2 SURVEY OFFICE (USE ONLY)

PERSONNEL _____ REFERENCE NO. 95 SHEET 10 OF 23
NOTES NIESE DATE 2/28/22 ROUTE SR 2
H.C. O'DONNELL WEATHER CLOUDY COUNTY OTTAWA
R.C. AUBLE TEMP. 32° TOWNSHIP PORTAGE
SECTION 2
DWG BY RHOADES PID 96755 T 6 N R 17 E

TYPE MONUMENT CMON W/ ODOT DISC

ON SURFACE - ~~BELOW~~ ON

OFFSET Q PAVEMENT ON LT : RT

- TO - EDGE PAVEMENT

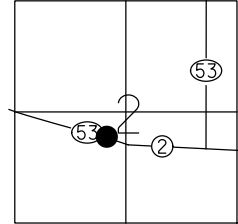
STATION: 1343+68.78

HORIZ.DATUM: NAD83 2011

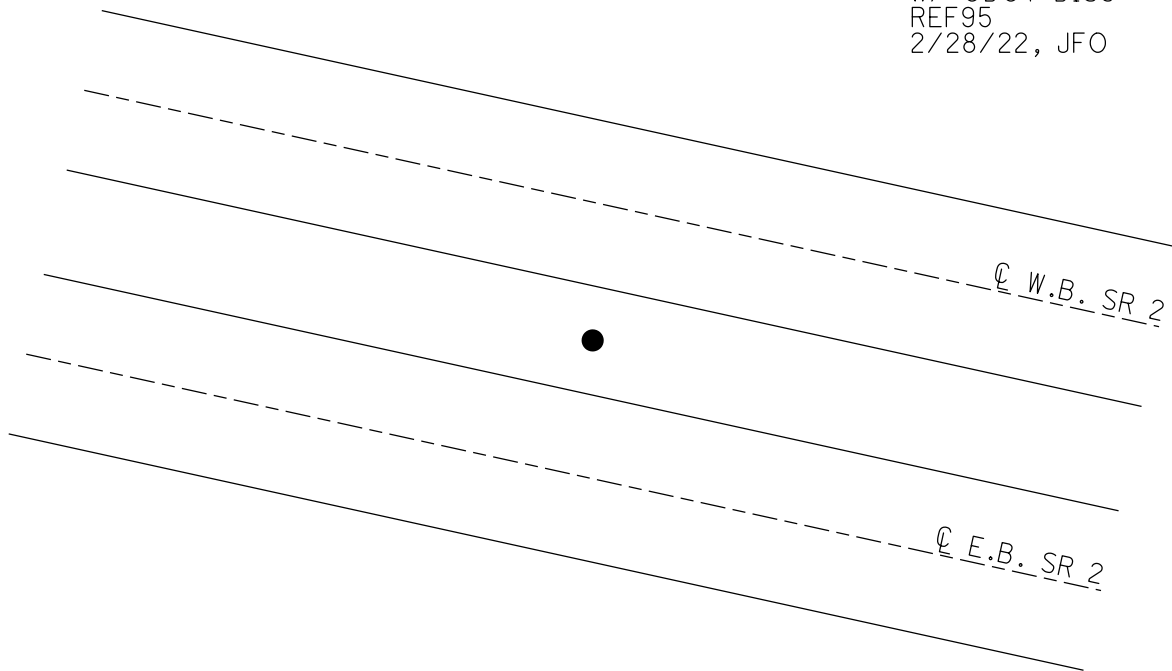
GEOID: NAVD88 2018

GRID: NORTHING: 670598.444

EASTING: 1867633.755



RECORD: P.O.T.
STA 500+00
FD CMON
W/1/2" IPIN
2/13/73, SCHNEIDER
FD CMON
W/ ODOT DISC
REF95
2/28/22, JFO

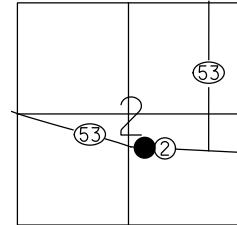


O.D.O.T. DISTRICT 2 SURVEY OFFICE (USE ONLY)

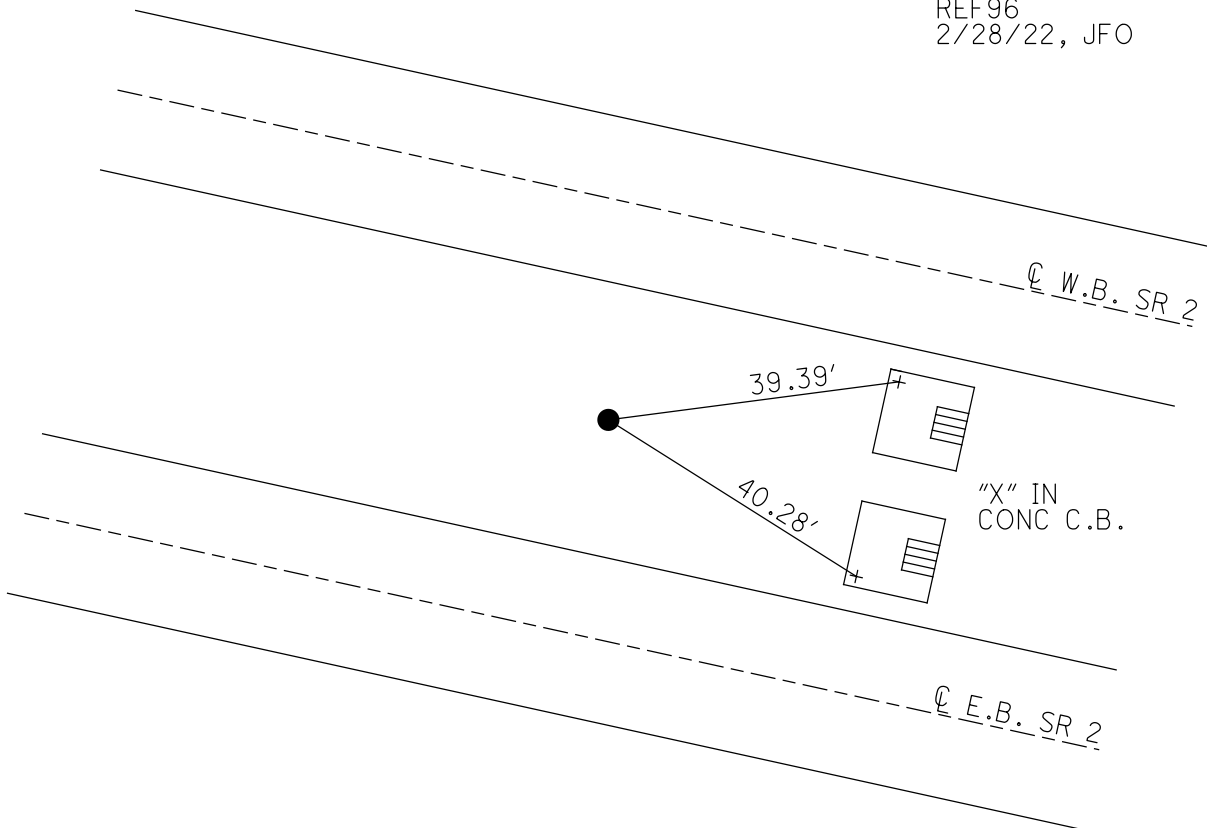
PERSONNEL _____ REFERENCE NO. 96 SHEET 11 OF 23
 NOTES NIESE DATE 2/28/22 ROUTE SR 2
 H.C. O'DONNELL WEATHER CLOUDY COUNTY OTTAWA
 R.C. AUBLE TEMP. 32° TOWNSHIP PORTAGE
 SECTION 2
 DWG BY RHOADES PID 96755 T 6 N R 17 E

TYPE MONUMENT CMON W/ ODOT DISC
 ON SURFACE - ~~BELOW~~ ON
 OFFSET ☉ PAVEMENT ON LT : RT
- TO - EDGE PAVEMENT
 STATION: 1352+75.86

HORIZ.DATUM: NAD83 2011 GEOID: NAVD88 2018
 GRID: NORTHING: 670391.708 EASTING: 1868516.959



RECORD: P.C.
 STA 509+07.16
 FD CMON
 W/1/2" IPIN
 2/13/73, SCHNEIDER
 FD CMON
 W/ ODOT DISC
 REF96
 2/28/22, JFO



O.D.O.T. DISTRICT 2 SURVEY OFFICE (USE ONLY)

PERSONNEL

REFERENCE NO. 97

SHEET 12 OF 23

NOTES NIESE

DATE 2/28/22

ROUTE SR 2

H.C. O'DONNELL

WEATHER CLOUDY

COUNTY OTTAWA

R.C. AUBLE

TEMP. 32°

TOWNSHIP PORTAGE

SECTION 2

DWG BY RHOADES PID 96755

T 6 N R 17 E

TYPE MONUMENT CMON W/ HOLE

~~ON SURFACE~~ - BELOW 3"

OFFSET ☉ PAVEMENT ON LT : RT

- TO - EDGE PAVEMENT

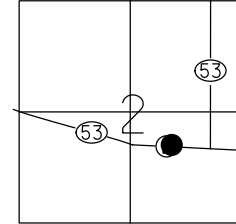
STATION: 1360+90.20

HORZ.DATUM: NAD83 2011

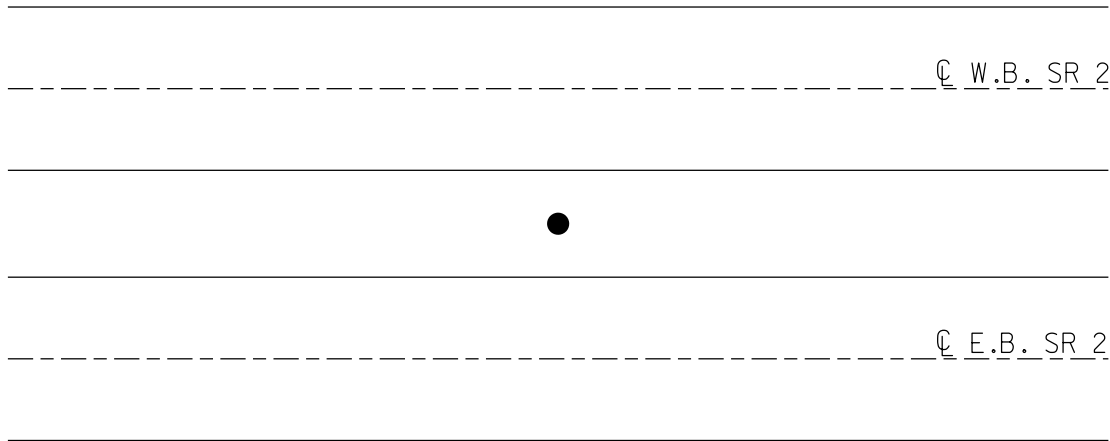
GEOID: NAVD88 2018

GRID: NORTHING: 670289.816

EASTING: 1869323.418



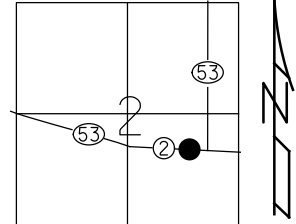
RECORD: P.T.
STA 517+21.95
FD CMON
W/1/2" IPIN
2/13/73, SCHNEIDER
FD CMON DAMAGED
3" DOWN
NO PIN-SHOT CTR HOLE
REF97
2/28/22, JFO



O.D.O.T. DISTRICT 2 SURVEY OFFICE (USE ONLY)


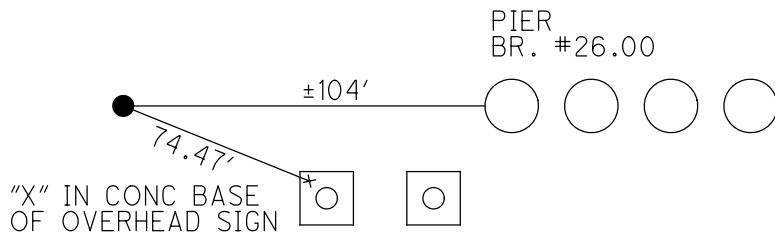
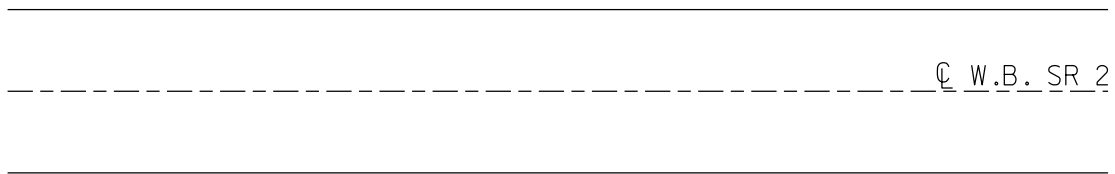
PERSONNEL _____ REFERENCE NO. 98 SHEET 13 OF 23
 NOTES NIESE DATE 2/28/22 ROUTE SR 2
 H.C. O'DONNELL WEATHER CLOUDY COUNTY OTTAWA
 R.C. AUBLE TEMP. 32° TOWNSHIP PORTAGE
 SECTION 2
 DWG BY RHOADES PID 96755 T 6 N R 17 E

TYPE MONUMENT CMON W/ 1/2" IPIN
~~ON SURFACE~~ - BELOW 4"
 OFFSET Q PAVEMENT ON LT : RT
- TO - EDGE PAVEMENT
 STATION: 1366+68.32



HORZ. DATUM: NAD83 2011 GEOID: NAVD88 2018
 GRID: NORTHING: 670277.486 EASTING: 1869901.408

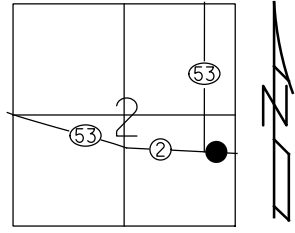
RECORD: P.O.T.
 STA 523+00
 FD CMON
 W/1/2" IPIN
 3/1/73, SCHNEIDER
 FD CMON
 W/ 1/2" IPIN
 4" DOWN
 REF98
 2/28/22, JFO



O.D.O.T. DISTRICT 2 SURVEY OFFICE (USE ONLY)

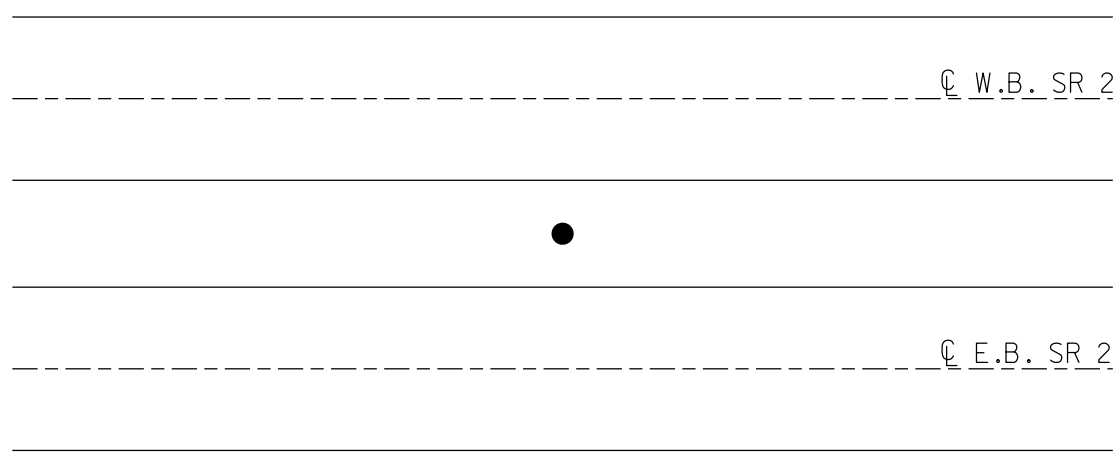
PERSONNEL _____ REFERENCE NO. 99 SHEET 14 OF 23
NOTES NIESE DATE 2/28/22 ROUTE SR 2
H.C. O'DONNELL WEATHER CLOUDY COUNTY OTTAWA
R.C. AUBLE TEMP. 32° TOWNSHIP PORTAGE
SECTION 2
DWG BY RHOADES PID 96755 T 6 N R 17 E

TYPE MONUMENT CMON W/ 1/2" IPIN
ON SURFACE - ~~BELOW~~ ON
OFFSET ☉ PAVEMENT ON LT : RT
- TO - EDGE PAVEMENT
STATION: 1370+67.62



HORZ. DATUM: NAD83 2011 GEOID: NAVD88 2018
GRID: NORTHING: 670268.948 EASTING: 1870300.619

RECORD: P.O.T.
STA 527+00
FD CMON
W/1/2" IPIN
3/1/73, SCHNEIDER
FD CMON
W/ 1/2" IPIN
REF99
2/28/22, JFO



O.D.O.T. DISTRICT 2 SURVEY OFFICE (USE ONLY)

PERSONNEL

REFERENCE NO. 100

SHEET 15 OF 23

NOTES RHOADES DATE 3/1/22
H.C. O'DONNELL WEATHER CLOUDY
R.C. AUBLE TEMP. 44°
NIESE

ROUTE SR 2
COUNTY OTTAWA
TOWNSHIP PORTAGE
SECTION 1

DWG BY RHOADES PID 96755

T 6 N R 17 E

TYPE MONUMENT CMON W/ 1/2" IPIN

~~ON SURFACE~~ - BELOW 2"

OFFSET \odot PAVEMENT ON LT : RT

- TO - EDGE PAVEMENT

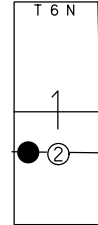
STATION: 1378+67.94

HORZ. DATUM: NAD83 2011

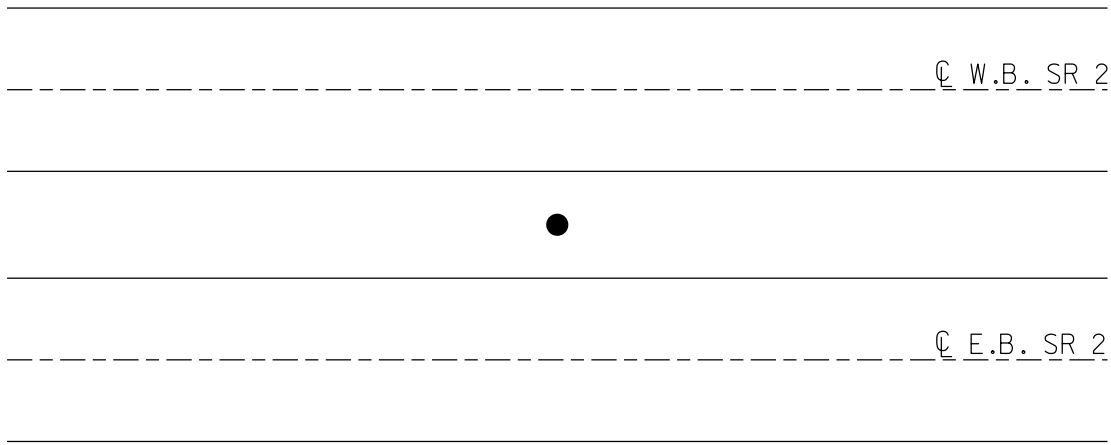
GEOID: NAVD88 2018

GRID: NORTHING: 670251.871

EASTING: 1871100.754



RECORD: P.O.T.
STA 535+00
FD CMON
W/1/2" IPIN
3/1/73, SCHNEIDER
FD CMON
W/ 1/2" IPIN
2" DOWN
REF100
3/1/22, JFO



O.D.O.T. DISTRICT 2 SURVEY OFFICE (USE ONLY)

PERSONNEL

REFERENCE NO. 101

SHEET 16 OF 23

NOTES RHOADES

DATE 3/1/22

ROUTE SR 2

H.C. O'DONNELL

WEATHER CLOUDY

COUNTY OTTAWA

R.C. AUBLE

TEMP. 44°

TOWNSHIP PORTAGE

NIESE

SECTION 1

DWG BY RHOADES

PID 96755

T 6 N R 17 E

TYPE MONUMENT CMON W/ 1/2" IPIN

~~ON SURFACE~~ - BELOW 3"

OFFSET \odot PAVEMENT ON LT : RT

- TO - EDGE PAVEMENT

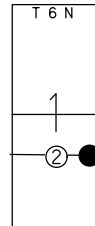
STATION: 1388+67.58

HORIZ.DATUM: NAD83 2011

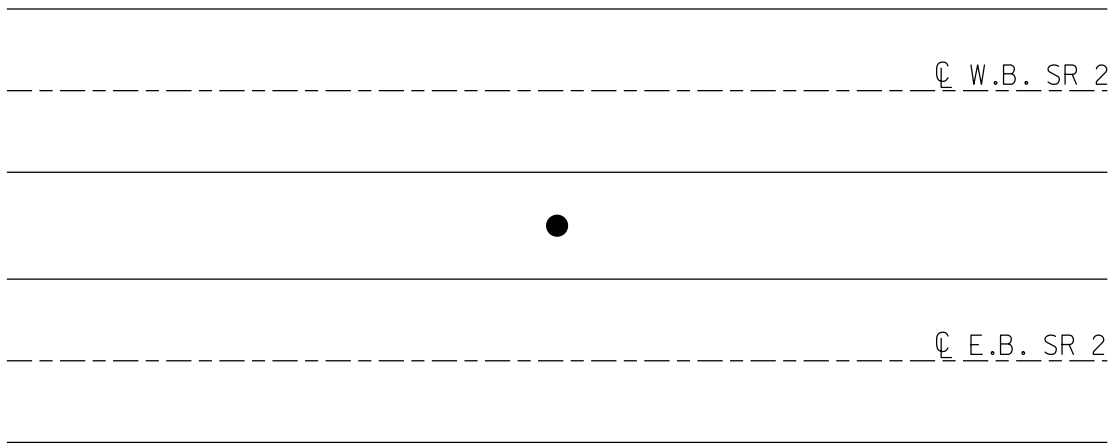
GEOID: NAVD88 2018

GRID: NORTHING: 670230.354

EASTING: 1872100.162



RECORD: P.O.T.
STA 545+00
FD CMON
W/1/2" IPIN
3/1/73, SCHNEIDER
FD CMON
W/ 1/2" IPIN
3" DOWN
REF101
2/28/22, JFO

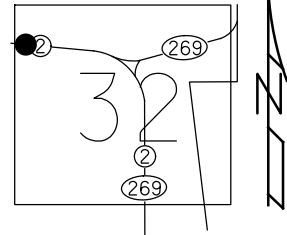


O.D.O.T. DISTRICT 2 SURVEY OFFICE (USE ONLY)

PERSONNEL _____ REFERENCE NO. 102 SHEET 17 OF 23
 NOTES RHOADES DATE 3/1/22 ROUTE SR 2
 H.C. O'DONNELL WEATHER CLOUDY COUNTY OTTAWA
 R.C. AUBLE TEMP. 44° TOWNSHIP DANBURY
 NIESE SECTION 4-32
 DWG BY RHOADES PID 96755

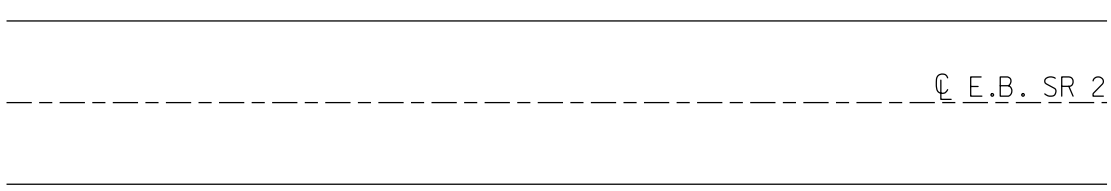
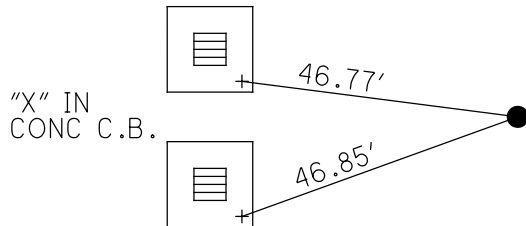
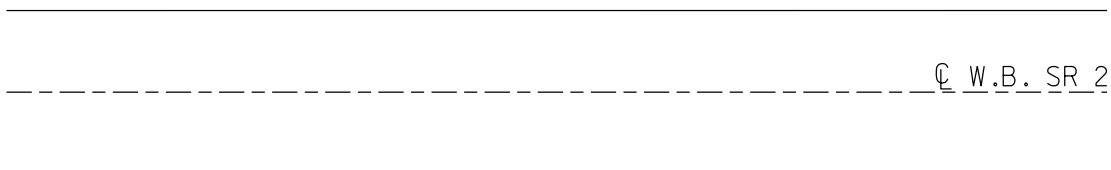
TYPE MONUMENT CMON W/ 1/2" IPIN
~~ON SURFACE~~ - BELOW 3"
 OFFSET \odot PAVEMENT ON LT : RT
- TO - EDGE PAVEMENT
 STATION: 1392+67.58

NOTE:
THIS MAP IS FOR ODOT PURPOSES ONLY.
TO INDEX REFERENCE TIES, AND DOES NOT
REPRESENT TRUE LAND SUBDIVISION.



HORZ. DATUM: NAD83 2011 GEOID: NAVD88 2018
 GRID: NORTHING: 670221.952 EASTING: 1872500.080

RECORD: P.O.T.
 STA 549+00
 FD CMON
 W/1/2" IPIN
 3/1/73, SCHNEIDER
 FD CMON
 W/ 1/2" IPIN
 3" DOWN
 REF102
 3/1/22, JFO



O.D.O.T. DISTRICT 2 SURVEY OFFICE (USE ONLY)

PERSONNEL

REFERENCE NO. 103

SHEET 18 OF 23

NOTES RHOADES

DATE 3/1/22

ROUTE SR 2

H.C. O'DONNELL

WEATHER CLOUDY

COUNTY OTTAWA

R.C. AUBLE

TEMP. 44°

TOWNSHIP DANBURY

NIESE

SECTION 4-32

DWG BY RHOADES PID 96755

TYPE MONUMENT CMON W/ 1/2" IPIN

~~ON SURFACE~~ - BELOW 3"

OFFSET \odot PAVEMENT ON LT : RT

- TO - EDGE PAVEMENT

STATION: 1399+67.43

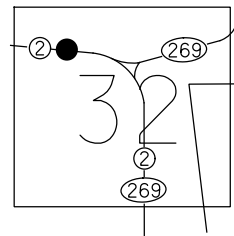
HORZ.DATUM: NAD83 2011

GEOID: NAVD88 2018

GRID: NORTHING: 670207.101

EASTING: 1873199.770

NOTE:
THIS MAP IS FOR ODOT PURPOSES ONLY
TO INDEX REFERENCE TIES, AND DOES NOT
REPRESENT TRUE LAND SUBDIVISION.



RECORD: P.O.T.
STA 556+00
FD CMON
W/1/2" IPIN
3/1/73, SCHNEIDER
FD CMON
W/ 1/2" IPIN
3" DOWN
REF103
3/1/22, JFO

----- \odot W.B. SR 2



----- \odot E.B. SR 2

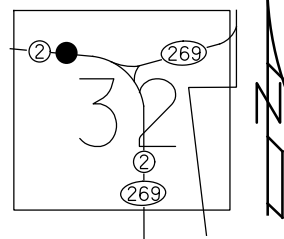
O.D.O.T. DISTRICT 2 SURVEY OFFICE (USE ONLY)

PERSONNEL _____ REFERENCE NO. 104 SHEET 19 OF 23
 NOTES RHOADES DATE 3/1/22 ROUTE SR 2
 H.C. O'DONNELL WEATHER CLOUDY COUNTY OTTAWA
 R.C. AUBLE TEMP. 44° TOWNSHIP DANBURY
NIESE SECTION 4-32
 DWG BY RHOADES PID 96755

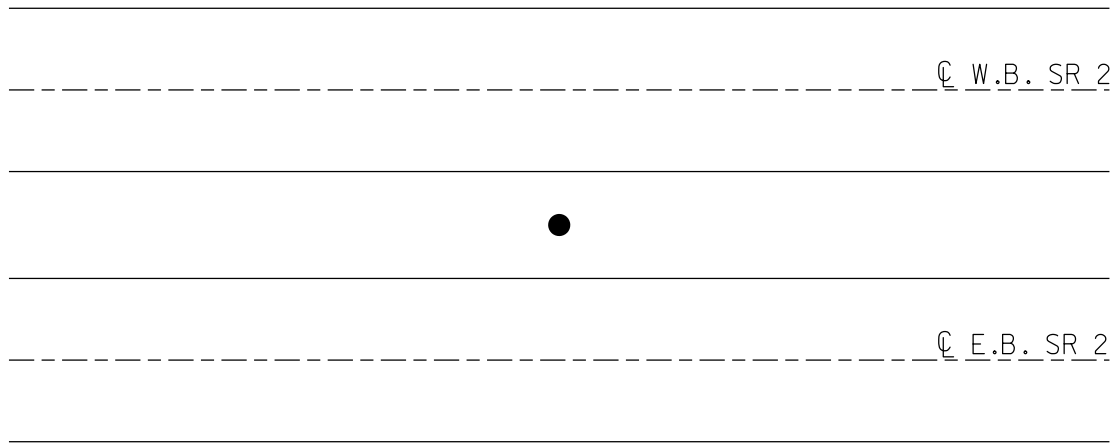
TYPE MONUMENT 3/4" IPIN
~~ON SURFACE~~ - BELOW 4"
 OFFSET $\text{\textcircled{C}}$ PAVEMENT ON LT : RT
- TO - EDGE PAVEMENT
 STATION: 1401+06.85

HORZ. DATUM: NAD83 2011 GEOID: NAVD88 2018
 GRID: NORTHING: 670204.126 EASTING: 1873339.158

NOTE:
THIS MAP IS FOR ODOT PURPOSES ONLY
TO INDEX REFERENCE TIES, AND DOES NOT
REPRESENT TRUE LAND SUBDIVISION.



RECORD: P.O.T.
 STA 556+00
 FD CMON
 W/1/2" IPIN
 3/1/73, SCHNEIDER
 FD 3/4" IPIN
 4" DOWN
 REF104
 3/1/22, JFO



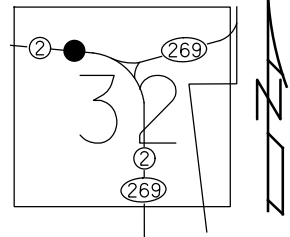
O.D.O.T. DISTRICT 2 SURVEY OFFICE (USE ONLY)

PERSONNEL _____ REFERENCE NO. 105 SHEET 20 OF 23
NOTES RHOADES DATE 3/1/22 ROUTE SR 2
H.C. O'DONNELL WEATHER CLOUDY COUNTY OTTAWA
R.C. AUBLE TEMP. 44° TOWNSHIP DANBURY
NIESE SECTION 4-32
DWG BY RHOADES PID 96755

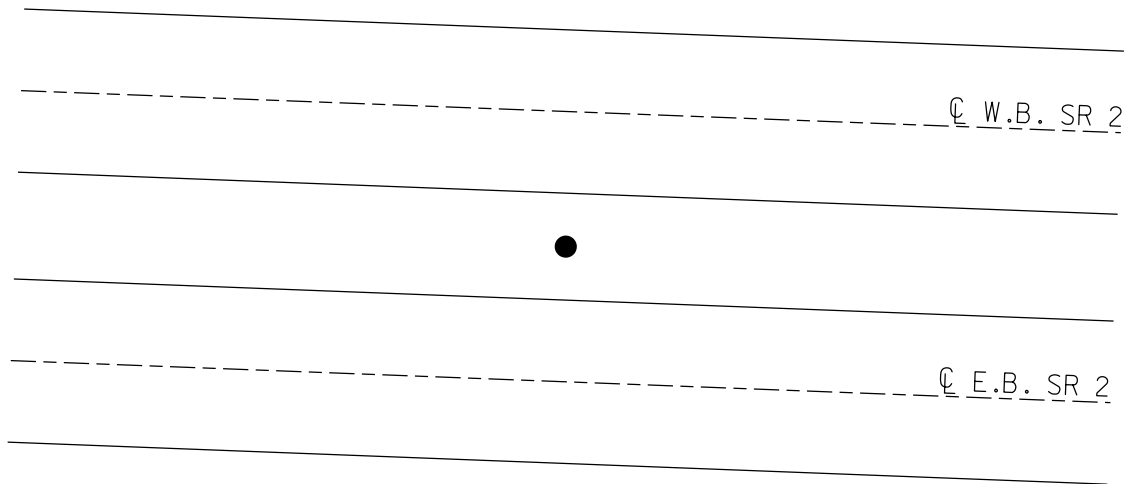
TYPE MONUMENT CMON W/ 1/2" IPIN
~~ON SURFACE~~ - BELOW 4"
OFFSET $\text{\textcircled{C}}$ PAVEMENT ON LT : RT
- TO - EDGE PAVEMENT
STATION: 1404+73.29

HORZ.DATUM: NAD83 2011 GEOID: NAVD88 2018
GRID: NORTHING: 670197.534 EASTING: 1873705.670

NOTE:
THIS MAP IS FOR ODOT PURPOSES ONLY.
TO INDEX REFERENCE TIES, AND DOES NOT
REPRESENT TRUE LAND SUBDIVISION.



RECORD: P.I.
STA 13+91.85
FD CMON
W/1/2" IPIN
3/6/73, SCHNEIDER
FD CMON
W/ 1/2" IPIN
4" DOWN
REF105
3/1/22, JFO



O.D.O.T. DISTRICT 2 SURVEY OFFICE (USE ONLY)

PERSONNEL

REFERENCE NO. 106

SHEET 21 OF 23

NOTES RHOADES

DATE 3/1/22

ROUTE SR 2

H.C. O'DONNELL

WEATHER CLOUDY

COUNTY OTTAWA

R.C. AUBLE

TEMP. 44°

TOWNSHIP DANBURY

NIESE

SECTION 4-32

DWG BY RHOADES PID 96755

TYPE MONUMENT CMON W/ 1/2" IPIN

~~ON SURFACE~~ - BELOW 5"

OFFSET Q PAVEMENT ON LT : RT

- TO - EDGE PAVEMENT

STATION: 1406+09.66

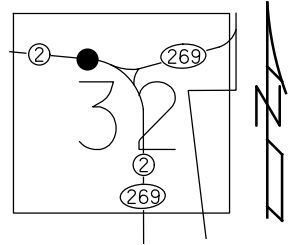
HORZ. DATUM: NAD83 2011

GEOID: NAVD88 2018

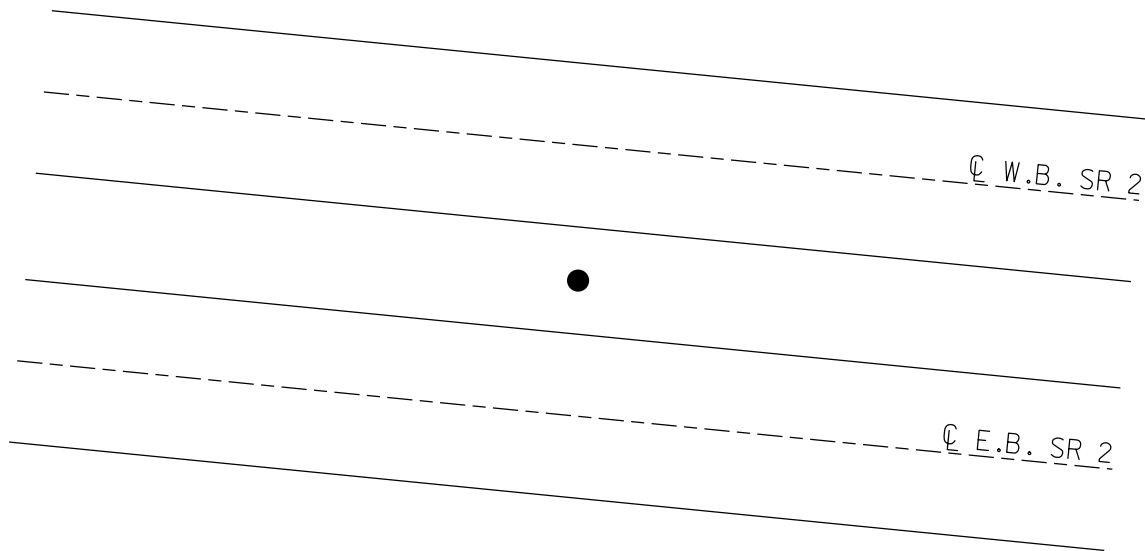
GRID: NORTHING: 670186.482

EASTING: 1873841.769

NOTE:
THIS MAP IS FOR ODOT PURPOSES ONLY
TO INDEX REFERENCE TIES, AND DOES NOT
REPRESENT TRUE LAND SUBDIVISION.



RECORD: S.C.
STA 15+25.10
FD CMON
W/1/2" IPIN
3/1/73, SCHNEIDER
FD CMON
W/ 1/2" IPIN
5" DOWN
REF106
3/1/22, JFO



O.D.O.T. DISTRICT 2 SURVEY OFFICE (USE ONLY)

PERSONNEL

REFERENCE NO. 107

SHEET 22 OF 23

NOTES RHOADES
H.C. O'DONNELL
R.C. AUBLE
NIESE

DATE 3/1/22
WEATHER CLOUDY
TEMP. 44°

ROUTE SR 2
COUNTY OTTAWA
TOWNSHIP DANBURY
SECTION 4-32

DWG BY RHOADES PID 96755

TYPE MONUMENT MONBOX W/1" IPIN

ON SURFACE - ~~BELOW~~ ON

OFFSET ☉ PAVEMENT ON LT : RT

- TO - EDGE PAVEMENT

STATION: 1476+36.69

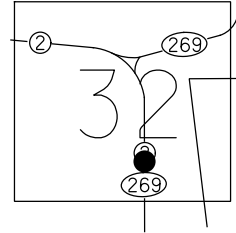
HORIZ.DATUM: NAD83 2011

GEOID: NAVD88 2018

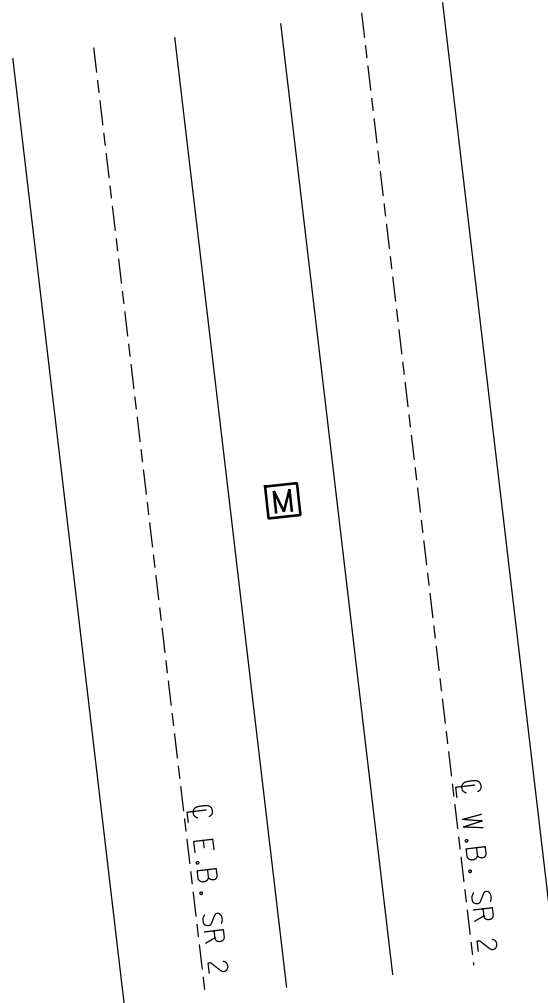
GRID: NORTHING: 664451.839

EASTING: 1876548.690

NOTE:
THIS MAP IS FOR ODOT PURPOSES ONLY
TO INDEX REFERENCE TIES, AND DOES NOT
REPRESENT TRUE LAND SUBDIVISION.



RECORD: P.O.T.
STA 85+00
MONBOX
3/1/73, SCHNEIDER
FD MONBOX
W/ 1" IPIN
REF107
3/1/22, JFO



O.D.O.T. DISTRICT 2 SURVEY OFFICE (USE ONLY)

PERSONNEL

REFERENCE NO. 108

SHEET 23 OF 23

NOTES RHOADES

DATE 3/1/22

ROUTE SR 2

H.C. O'DONNELL

WEATHER CLOUDY

COUNTY OTTAWA

R.C. AUBLE

TEMP. 44°

TOWNSHIP DANBURY

NIESE

SECTION 4-32

DWG BY RHOADES PID 96755

TYPE MONUMENT MONBOX W/1" IPIN

~~ON SURFACE~~ - BELOW ON

OFFSET Q PAVEMENT ON LT : RT

- TO - EDGE PAVEMENT

STATION: 1487+36.75

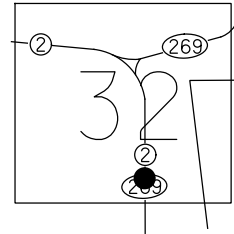
HORZ.DATUM: NAD83 2011

GEOID: NAVD88 2018

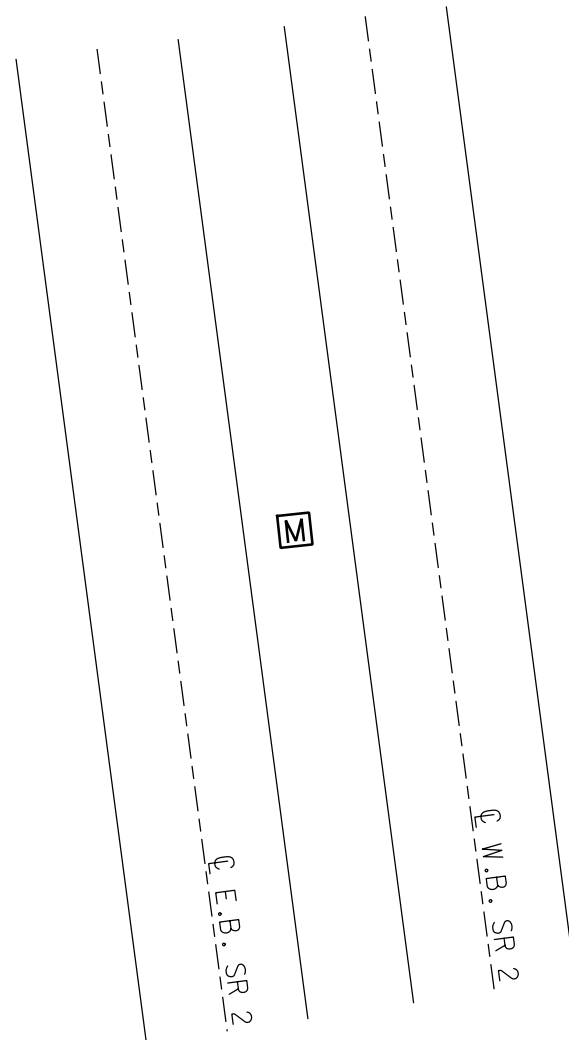
GRID: NORTHING: 663355.865

EASTING: 1876643.443

NOTE:
THIS MAP IS FOR ODOT PURPOSES ONLY.
TO INDEX REFERENCE TIES, AND DOES NOT
REPRESENT TRUE LAND SUBDIVISION.

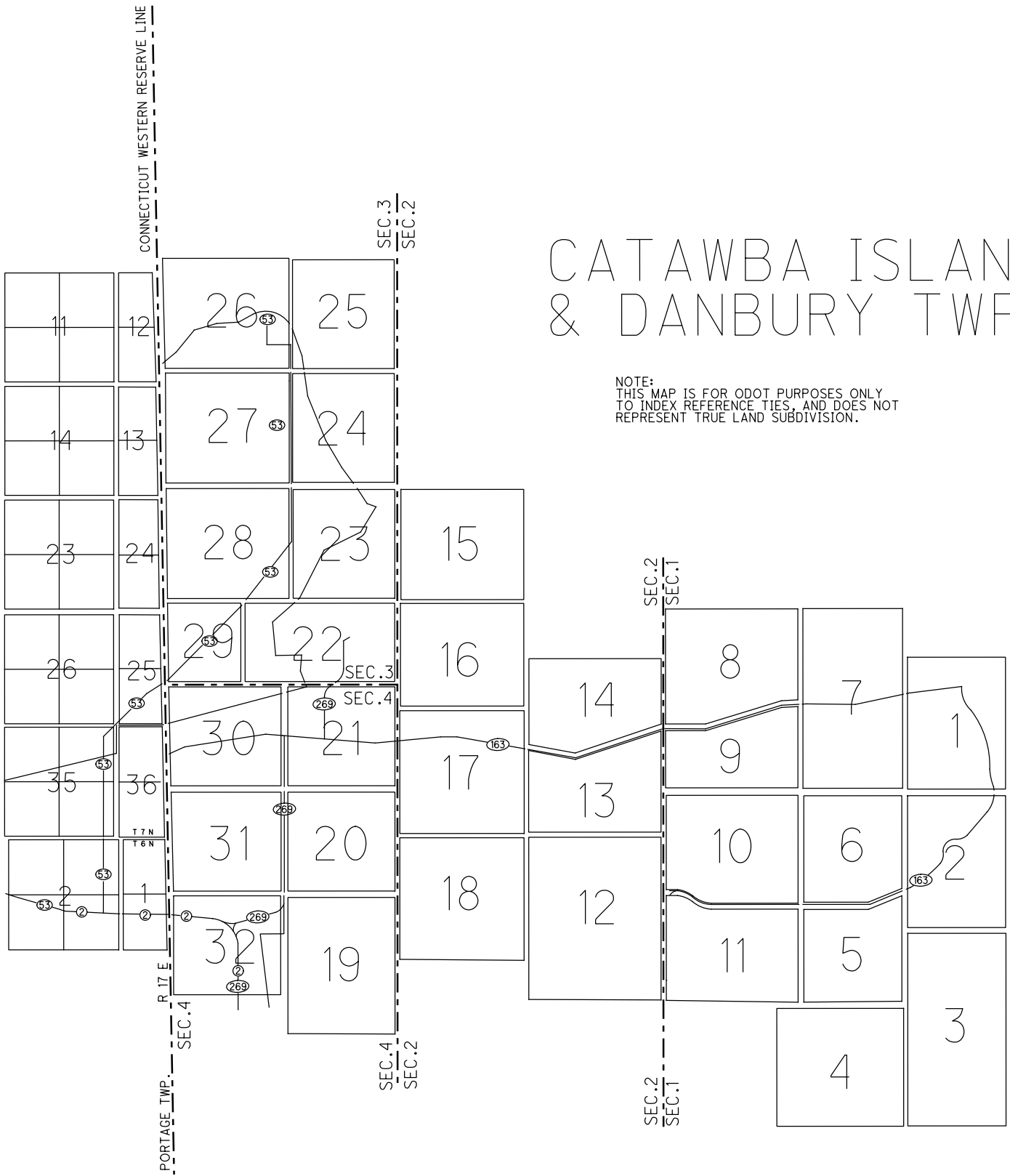


RECORD: P.O.T.
STA 96+00
MONBOX
3/1/73, SCHNEIDER
FD MONBOX
W/ 1" IPIN
REF108
3/1/22, JFO



CATAWBA ISLAND & DANBURY TWP

NOTE:
THIS MAP IS FOR ODOT PURPOSES ONLY
TO INDEX REFERENCE TIES, AND DOES NOT
REPRESENT TRUE LAND SUBDIVISION.







Recompute Report

COORDINATES
FOR ODOT USE
ONLY

Project : 80735

User name	rnuhfer	Date & Time	3:05:32 PM 7/9/2009
Coordinate System	US State Plane 1983	Zone	Ohio North 3401
Project Datum	NAD 1983 (Conus)		
Vertical Datum	NAVD 88 (GPS Derived)	Geoid Model	GEOID03 (Conus)
Coordinate Units	US survey feet		
Distance Units	US survey feet		
Height Units	US survey feet		

Contents

-  [Additional Coordinate System Details](#)
-  [Errors](#)
-  [Point Derivations](#)
-  [Survey Data \(Observations and Coordinates\)](#)

Additional Coordinate System Details

Local Site Settings

Project Latitude	?	Ground Scale Factor	N/A
Project Longitude	?	False Northing Offset	N/A
Project Height	640.0000sft	False Easting Offset	N/A
Network Scale	N/A		

[Back to top](#)

Errors

Out of tolerance errors have been detected for the following points:

[sta249](#)
[sta270](#)
[sta280](#)
[sta290](#)
[sta300](#)
[sta315](#)
[sta324](#)
[sta413](#)

FOR ODOT USE ONLY

I:\projects\Survey\PROJECTS\OTT\80735\OTT-2-25.33\survey\basemaps\deleteTmprn1.i

E CONTROL MONUMENTS FOR SR#2 (Using VRS July 2009) HOMER CARW

<* 1 PRINT POINT OHHU1 PRS87888 STA210 STA219 STA230 STA240 STA249 STA257 :
A307 STA315 STA324 STA332 STA340 STA350 STA360 STA366 STA371 STA378 STA381 STA389 :

Point	North	East	Station	Elevation
OHHU1	550,170.7888	1,951,607.7175	0+00.00	948.6500
Data Set	: DATA1			
Geometry	: POINT		Zone : 1	Attribute: GROUND
Feature	: DEFAULT POINT			
PRS87888	550,170.7888	1,951,607.7175	0+00.00	948.6500
Data Set	: DATA1			
Geometry	: POINT		Zone : 1	Attribute: GROUND
Feature	: DEFAULT POINT			
STA210 REF57	667,635.3590	1,840,838.2859	0+00.00	577.0100
Data Set	: DATA1			
Geometry	: POINT		Zone : 1	Attribute: NOTINCLUDED
Feature	: CMON			
Description	: 0.10 DEPTH:DEPTH? "			
STA219 REF58	667,531.0518	1,841,818.7823	0+00.00	580.2000
Data Set	: DATA1			
Geometry	: POINT		Zone : 1	Attribute: NOTINCLUDED
Feature	: CMON			
Description	: 0.00 DEPTH:DEPTH? "			
STA230 REF59	667,552.0364	1,842,830.1403	0+00.00	580.8100
Data Set	: DATA1			
Geometry	: POINT		Zone : 1	Attribute: NOTINCLUDED
Feature	: CMON			
Description	: 0.00 DATA? MON HAS BEEN HIT DEPTH:DEPTH? "			
STA240 REF60?	667,572.6992	1,843,829.8839	0+00.00	582.7700
Data Set	: DATA1			
Geometry	: POINT		Zone : 1	Attribute: NOTINCLUDED
Feature	: CMON			
Description	: 0.00 DEPTH:DEPTH? "			
STA249 REF61	667,593.3136	1,844,829.7341	0+00.00	584.3000
Data Set	: DATA1			
Geometry	: POINT		Zone : 1	Attribute: NOTINCLUDED
Feature	: CMON			
Description	: 0.00 DEPTH:DEPTH? "			
STA257 REF62	667,609.3724	1,845,605.4746	0+00.00	584.3800
Data Set	: DATA1			
Geometry	: POINT		Zone : 1	Attribute: NOTINCLUDED
Feature	: CMON			
Description	: 0.00 DATA? MON HAS BEEN HIT DEPTH:DEPTH? "			
STA263 REF63?	667,607.6648	1,846,174.8200	0+00.00	583.5500
Data Set	: DATA1			
Geometry	: POINT		Zone : 1	Attribute: NOTINCLUDED
Feature	: CMON			
Description	: 0.50 DATA? MON HAS BEEN HIT DEPTH:DEPTH? "			
STA270 REF64?	667,591.9248	1,846,793.3571	0+00.00	583.8700
Data Set	: DATA1			

```

      Geometry      : POINT      Zone : 1      Attribute: NOTINCLUDED
      Feature       : CMON
      Description   : 0.00 DEPTH:DEPTH? "
-----
STA280 REF65?      667,565.9811    1,847,793.0417    0+00.00    584.5000
      Data Set     : DATA1
      Geometry     : POINT      Zone : 1      Attribute: NOTINCLUDED
      Feature      : CMON
      Description  : 0.00 DEPTH:DEPTH? "
-----
STA290 REF66      667,540.3271    1,848,792.9127    0+00.00    584.6400
      Data Set     : DATA1
      Geometry     : POINT      Zone : 1      Attribute: NOTINCLUDED
      Feature      : CMON
      Description  : 0.00 DEPTH:DEPTH? "
-----
STA300 REF67      667,514.4361    1,849,790.9674    0+00.00    582.4200
      Data Set     : DATA1
      Geometry     : POINT      Zone : 1      Attribute: NOTINCLUDED
      Feature      : CMON
      Description  : 0.00 DEPTH:DEPTH? "
-----
STA307 REF68      667,496.3250    1,850,502.9619    0+00.00    580.6800
      Data Set     : DATA1
      Geometry     : POINT      Zone : 1      Attribute: NOTINCLUDED
      Feature      : CMON
      Description  : 0.00 DEPTH:DEPTH? "
-----
STA315 REF69      667,555.2901    1,851,286.8347    0+00.00    581.9200
      Data Set     : DATA1
      Geometry     : POINT      Zone : 1      Attribute: NOTINCLUDED
      Feature      : CMON
      Description  : 0.00 DEPTH:DEPTH? "
-----
STA324 REF70      667,813.2075    1,852,146.6645    0+00.00    580.3100
      Data Set     : DATA1
      Geometry     : POINT      Zone : 1      Attribute: NOTINCLUDED
      Feature      : CMON
      Description  : 0.00 DEPTH:DEPTH? "
-----
STA332 REF71      668,202.5511    1,852,843.7255    0+00.00    581.8600
      Data Set     : DATA1
      Geometry     : POINT      Zone : 1      Attribute: NOTINCLUDED
      Feature      : CMON
      Description  : 0.00 DEPTH:DEPTH? "
-----
STA340 REF72      668,727.7952    1,853,452.1575    0+00.00    581.2200
      Data Set     : DATA1
      Geometry     : POINT      Zone : 1      Attribute: NOTINCLUDED
      Feature      : CMON
      Description  : 0.00 DEPTH:DEPTH? "
-----
STA350 REF73      669,453.6408    1,854,133.5255    0+00.00    581.5400
      Data Set     : DATA1
      Geometry     : POINT      Zone : 1      Attribute: NOTINCLUDED
      Feature      : CMON
      Description  : 0.00 DEPTH:DEPTH? "
-----
STA360 REF74      670,182.6272    1,854,817.7989    0+00.00    585.1300
      Data Set     : DATA1

```

	Geometry	: POINT	Zone : 1	Attribute: NOTINCLUDED
	Feature	: CMON		
	Description	: 0.00 DEPTH:DEPTH? "		
STA366 REF75		670,620.0814	1,855,228.3197	0+00.00 601.6100
	Data Set	: DATA1		
	Geometry	: POINT	Zone : 1	Attribute: NOTINCLUDED
	Feature	: CMON		
	Description	: 0.00 DEPTH:DEPTH? "		
STA371 REF76		670,984.5626	1,855,570.7201	0+00.00 607.0200
	Data Set	: DATA1		
	Geometry	: POINT	Zone : 1	Attribute: NOTINCLUDED
	Feature	: CMON		
	Description	: 0.00 DEPTH:DEPTH? "		
STA378 REF77		671,494.7500	1,856,049.9995	0+00.00 607.0200
	Data Set	: DATA1		
	Geometry	: POINT	Zone : 1	Attribute: NOTINCLUDED
	Feature	: CMON		
	Description	: 0.00 DEPTH:DEPTH? "		
STA381 REF78		671,742.5335	1,856,282.7719	0+00.00 607.0200
	Data Set	: DATA1		
	Geometry	: POINT	Zone : 1	Attribute: NOTINCLUDED
	Feature	: CMON		
	Description	: 0.00 DEPTH:DEPTH? "		
STA389 REF80		672,228.6123	1,856,860.1906	0+00.00 582.8500
	Data Set	: DATA1		
	Geometry	: POINT	Zone : 1	Attribute: NOTINCLUDED
	Feature	: CMON		
	Description	: 0.00 DEPTH:DEPTH? "		
STA396 REF81		672,530.3440	1,857,489.9080	0+00.00 583.7900
	Data Set	: DATA1		
	Geometry	: POINT	Zone : 1	Attribute: NOTINCLUDED
	Feature	: CMON		
	Description	: 0.00 DEPTH:DEPTH? "		
STA403 REF82		672,670.8238	1,858,175.4109	0+00.00 583.7800
	Data Set	: DATA1		
	Geometry	: POINT	Zone : 1	Attribute: NOTINCLUDED
	Feature	: CMON		
	Description	: 0.00 DEPTH:DEPTH? "		
STA410 REF83		672,634.9119	1,858,909.9433	0+00.00 582.9600
	Data Set	: DATA1		
	Geometry	: POINT	Zone : 1	Attribute: NOTINCLUDED
	Feature	: CMON		
	Description	: 0.00 DEPTH:DEPTH? "		
STA413 REF84		672,571.7473	1,859,203.2248	0+00.00 583.6900
	Data Set	: DATA1		
	Geometry	: POINT	Zone : 1	Attribute: NOTINCLUDED
	Feature	: CMON		
	Description	: 0.00 DEPTH:DEPTH? "		

<* 2 PRINT POINT STA420 STA439 STA462 STA470 STA480 STA487 STA494 STA500 S

545 STA549 STA556 STA1010 STA1013 STA1015 STA1096 STA1106

Point	North	East	Station	Elevation
STA420 REF85	672,420.8054	1,859,847.3765	0+00.00	582.9300
Data Set : DATA1				
Geometry : POINT Zone : 1 Attribute: NOTINCLUDED				
Feature : CMON				
Description : 0.00 DEPTH:DEPTH? "				
STA439 REF87	671,987.7956	1,861,696.1573	0+00.00	582.2000
Data Set : DATA1				
Geometry : POINT Zone : 1 Attribute: NOTINCLUDED				
Feature : CMON				
Description : 0.00 DEPTH:DEPTH? "				
STA462 REF90	671,463.9324	1,863,934.6139	0+00.00	584.3800
Data Set : DATA1				
Geometry : POINT Zone : 1 Attribute: NOTINCLUDED				
Feature : CMON				
Description : 0.00 DEPTH:DEPTH? "				
STA470 REF91	671,281.6985	1,864,713.7165	0+00.00	587.1000
Data Set : DATA1				
Geometry : POINT Zone : 1 Attribute: NOTINCLUDED				
Feature : CMON				
Description : 0.00 DEPTH:DEPTH? "				
STA480 REF92	671,053.7332	1,865,687.5467	0+00.00	589.1200
Data Set : DATA1				
Geometry : POINT Zone : 1 Attribute: NOTINCLUDED				
Feature : CMON				
Description : 0.00 DEPTH:DEPTH? "				
STA487 REF93	670,894.4496	1,866,368.2482	487+00.31	603.0400
Data Set : DATA1				
Geometry : POINT Zone : 1 Attribute: NOTINCLUDED				
Feature : CMON				
Description : 0.00 DEPTH:DEPTH? "				
STA494 REF94	670,735.1659	1,867,049.5672	494+00.00	608.0300
Data Set : DATA1				
Geometry : POINT Zone : 1 Attribute: NOTINCLUDED				
Feature : CMON				
Description : 0.00 DEPTH:DEPTH? "				
STA500 REF95	670,598.4560	1,867,633.6992	499+99.92	601.1600
Data Set : DATA1				
Geometry : POINT Zone : 1 Attribute: NOTINCLUDED				
Feature : CMON				
Description : DEPTH:DEPTH? "				
STA509 REF96	670,391.7238	1,868,516.9591	0+00.00	582.0500
Data Set : DATA1				
Geometry : POINT Zone : 1 Attribute: NOTINCLUDED				
Feature : CMON				
Description : 0.20 DEPTH:DEPTH? "				
STA517 REF97	670,289.8159	1,869,323.4183	0+00.00	584.2400
Data Set : DATA1				

```

      Geometry      : POINT      Zone : 1      Attribute: NOTINCLUDED
      Feature       : CMON
      Description   : 0.10 DEPTH:DEPTH? "
-----
STA523 REF98      670,277.4485      1,869,901.2222      0+00.00      585.4400
      Data Set     : DATA1
      Geometry     : POINT      Zone : 1      Attribute: NOTINCLUDED
      Feature      : CMON
      Description  : 0.30 DEPTH:DEPTH? "
-----
STA527 REF99      670,268.9052      1,870,300.5106      0+00.00      586.6700
      Data Set     : DATA1
      Geometry     : POINT      Zone : 1      Attribute: NOTINCLUDED
      Feature      : CMON
      Description  : 0.00 DEPTH:DEPTH? "
-----
STA535 REF100     670,251.8211      1,871,100.6307      0+00.00      585.6600
      Data Set     : DATA1
      Geometry     : POINT      Zone : 1      Attribute: NOTINCLUDED
      Feature      : CMON
      Description  : 0.00 DEPTH:DEPTH? "
-----
STA545 REF101     670,230.3330      1,872,100.0432      0+00.00      582.8400
      Data Set     : DATA1
      Geometry     : POINT      Zone : 1      Attribute: NOTINCLUDED
      Feature      : CMON
      Description  : 0.00 DEPTH:DEPTH? "
-----
STA549 REF102     670,221.8622      1,872,499.9861      0+00.00      582.6000
      Data Set     : DATA1
      Geometry     : POINT      Zone : 1      Attribute: NOTINCLUDED
      Feature      : CMON
      Description  : 0.00 DEPTH:DEPTH? "
-----
STA556 REF103     670,207.0907      1,873,199.7069      0+00.00      584.7100
      Data Set     : DATA1
      Geometry     : POINT      Zone : 1      Attribute: NOTINCLUDED
      Feature      : CMON
      Description  : 0.10 DEPTH:DEPTH? "
-----
STA1010 REF104    670,204.1670      1,873,338.9806      0+00.00      581.4300
      Data Set     : DATA1
      Geometry     : POINT      Zone : 1      Attribute: NOTINCLUDED
      Feature      : IPIN
      Description  : DEPTH? NOTE 1 SIZE?" DEPTH:NAME?" NUM?
-----
STA1013 REF105    670,197.4836      1,873,705.5945      0+00.00      581.3500
      Data Set     : DATA1
      Geometry     : POINT      Zone : 1      Attribute: NOTINCLUDED
      Feature      : CMON
      Description  : 0.10 DEPTH:DEPTH? "
-----
STA1015 REF106    670,186.4797      1,873,841.6877      0+00.00      582.1000
      Data Set     : DATA1
      Geometry     : POINT      Zone : 1      Attribute: NOTINCLUDED
      Feature      : CMON
      Description  : 0.10 DEPTH:DEPTH? "
-----
STA1096 REF107    664,451.8386      1,876,548.6895      0+00.00      586.6800
      Data Set     : DATA1

```

```
Geometry      : POINT      Zone : 1      Attribute: NOTINCLUDED
Feature       : MONBOX
Description   : 1  SIZE:SIZE?" NAME:NAME?  S-NUMBER?  NOTE
-----
STA1106 REF108      663,355.8653      1,876,643.4425      0+00.00      584.0500
Data Set      : DATA1
Geometry      : POINT      Zone : 1      Attribute: NOTINCLUDED
Feature       : MONBOX
Description   : 1  SIZE:SIZE?" NAME:NAME?  S-NUMBER?  NOTE
-----
```

"REF" were added on 4/2/24 after finding list and determining which shots corresponds with present day Ref Ties. Ref with a question mark are locations that do not have Ref Ties that correspond with it them but found there are missing Ref Ties. JAM