

O.D.O.T. DISTRICT 2 SURVEY OFFICE (USE ONLY)

PERSONNEL

REFERENCE NO. 27

SHEET 35 OF 38

NOTES RHOADES

DATE 5/7/13

ROUTE SR 2

H.C. CODER

WEATHER CLOUDY

COUNTY OTTAWA

R.C. RHOADES

TEMP. 65°

TOWNSHIP CARROLL

SECTION 2

T 7 N R 15 E

TYPE MONUMENT MON.BOX

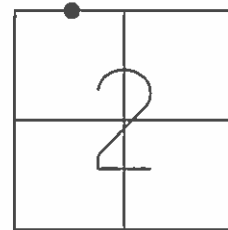
ON SURFACE - ~~BELOW~~ ON

LEFT - ☉ PAV'T - RIGHT ON

17.8' TO RT EDGE PAVEMENT

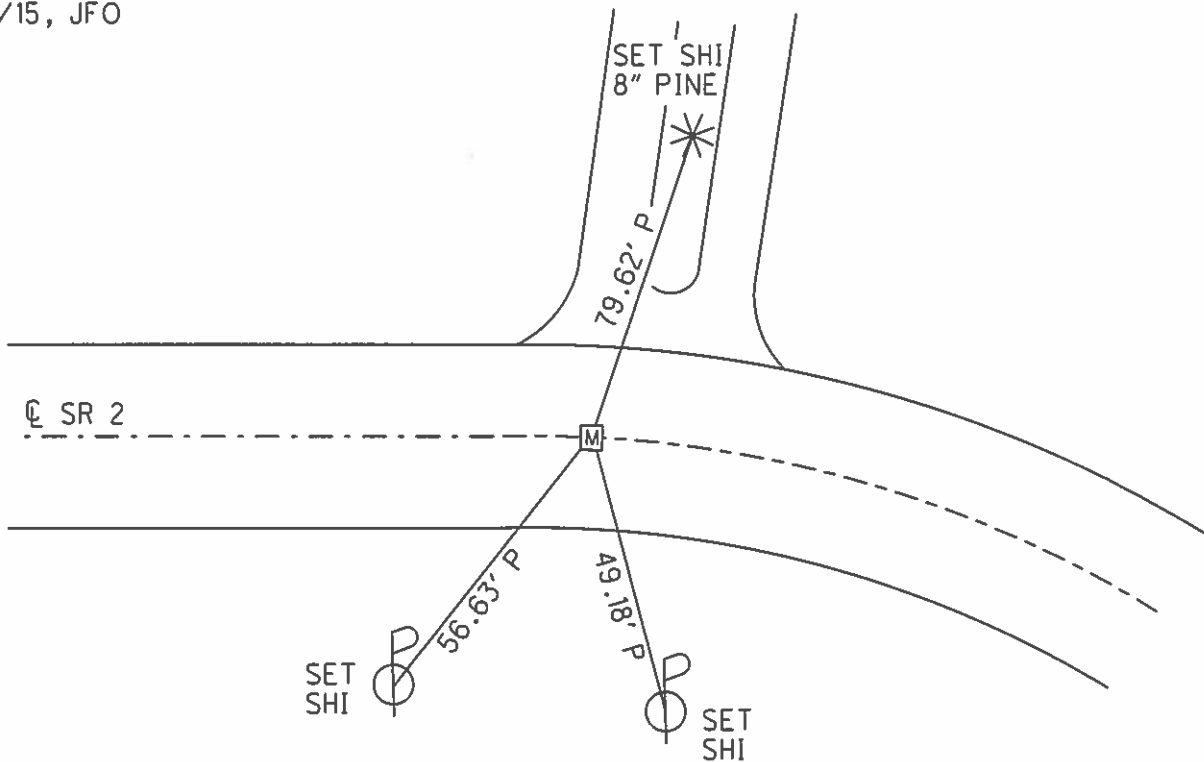
S.L.M. 496+66.21

GRID: NORTHING: 706215.495 EASTING: 1803876.624

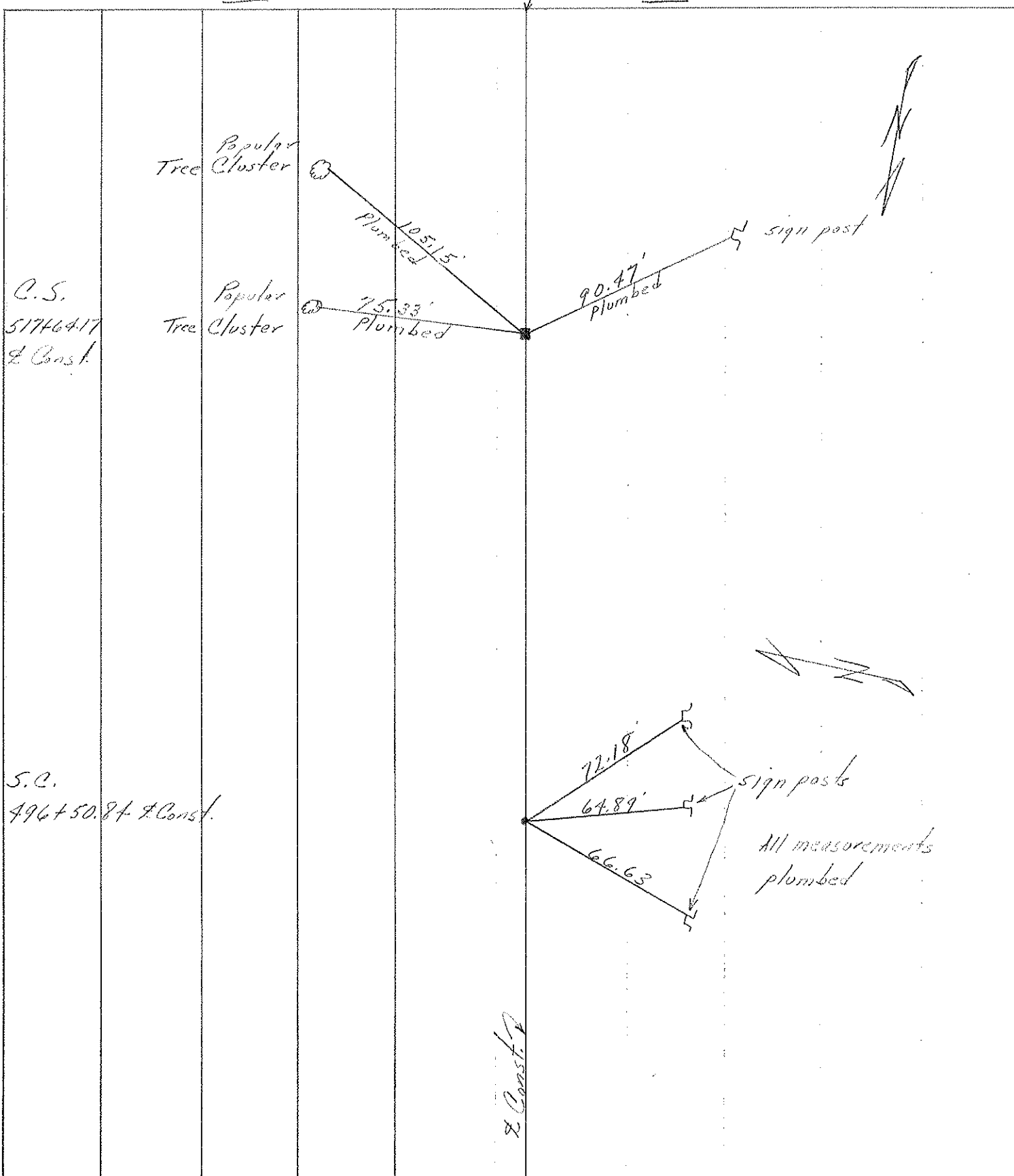


RECORD: P.C.  
 FD MON.BOX  
 GPS, REF27  
 11/28/11, MC  
 FD MON.BOX  
 W/ 1" IPIN  
 GPS, NEWREF27  
 10/7/15, JFO

HARRIS HARBOR DR



PERSONNEL	TITLE	PERSONNEL	TITLE	COUNTY	DATE
Crovin		Schneider		Ottawa	7/22/76
Geyman		Mosser		S. R. # 2 - R. 600	WEATHER sunny
		Barbour		SEC. 011. 2 - 9.17	TEMP. 80°
DESCRIPTION: Ties for Control Points				JOB NO. 029320	



PERSONNEL TITLE PERSONNEL TITLE

COUNTY Ottawa DATE 10-31-74  
7-18-74

S. R. 2 WEATHER SUNNY

SEC Bark Inn Curve TEMP. 80°

DESCRIPTION Carrol Twp. S.R. #19 E. JOB NO. \_\_\_\_\_

