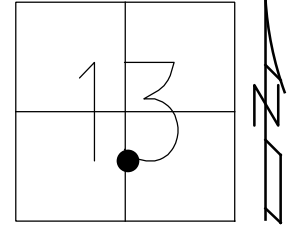


O.D.O.T. DISTRICT 2 SURVEY OFFICE (USE ONLY)

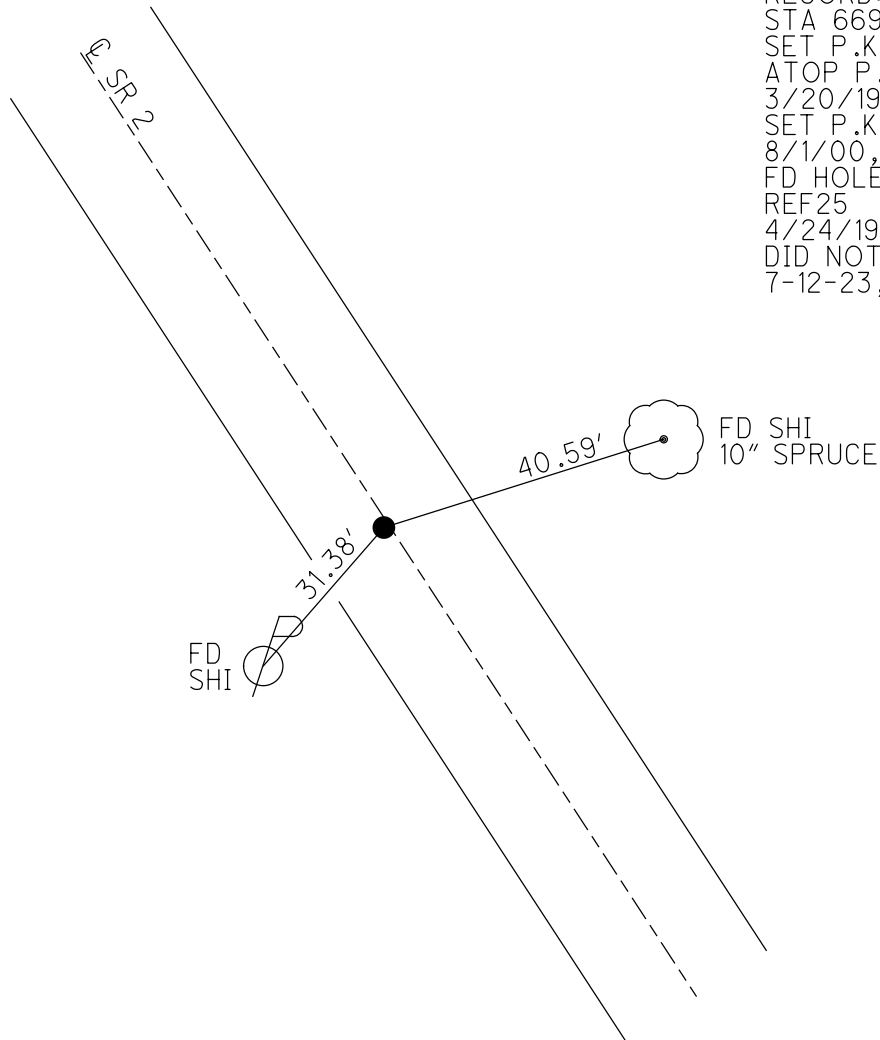
PERSONNEL _____ REFERENCE NO. 30 G SHEET 8 OF 25
 NOTES VAN DUSEN DATE 6/2/00 ROUTE SR 2
 H.C. CORDES WEATHER CLOUDY COUNTY OTTAWA
 R.C. BROWN TEMP. 70° TOWNSHIP CARROLL
 DWG BY NIESE PID 95755 SECTION 13
 T 7 N R 15 E

TYPE MONUMENT P.K./WASHER
 ON SURFACE - ~~BELOW~~ ON
 OFFSET Q PAVEMENT 0.4' ~~±~~ : RT
11.6' TO RT EDGE PAVEMENT
 STATION: 670+05

HORZ.DATUM: NAD83(2011) GEOID: 2012A
 GRID: NORTHING: 691485.418 EASTING: 1810569.906



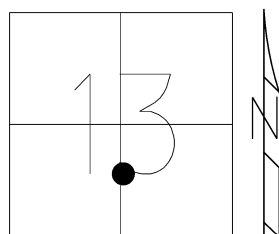
RECORD: P.O.T.
 STA 669+84
 SET P.K.NAIL
 ATOP P.K.NAIL
 3/20/1980
 SET P.K./WASHER
 8/1/00, BVD
 FD HOLE
 REF25
 4/24/19, JFO
 DID NOT SET
 7-12-23, DSA



O.D.O.T. DISTRICT 2 SURVEY OFFICE (USE ONLY)

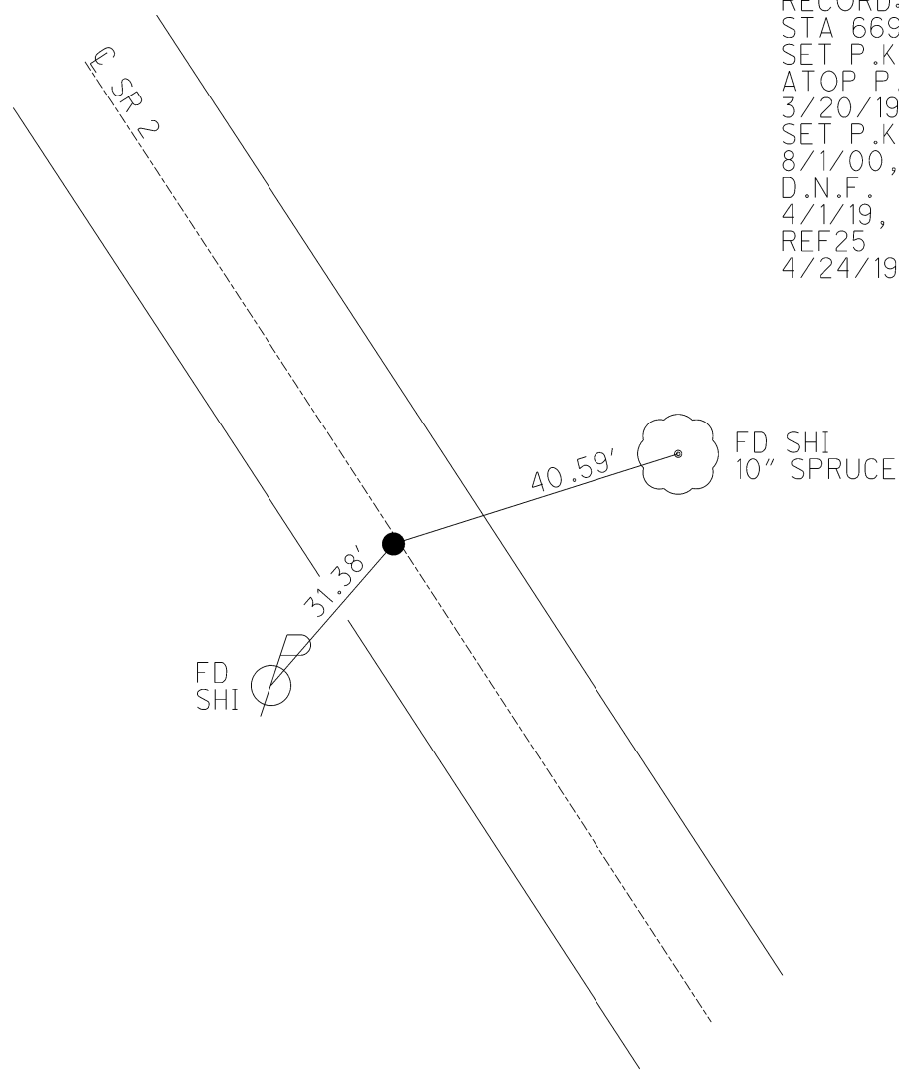
PERSONNEL _____ REFERENCE NO. 30 G SHEET 8 OF 25
 NOTES VAN DUSEN DATE 6/2/00 ROUTE SR 2
 H.C. CORDES WEATHER CLOUDY COUNTY OTTAWA
 R.C. BROWN TEMP. 70° TOWNSHIP CARROLL
 _____ SECTION 13
 DWG BY NIESE PID 107060 T 7 N R 15 E

TYPE MONUMENT P.K./WASHER
 ON SURFACE - ~~BELOW~~ ON
 OFFSET \odot PAVEMENT 0.4' ~~RT~~ : RT
11.6' TO RT EDGE PAVEMENT
 STATION: 670+05



HORZ.DATUM: NAD83(2011) GEOID: 2012A
 GRID: NORTHING: 691485.418 EASTING: 1810569.906

RECORD: P.O.T.
 STA 669+84
 SET P.K.NAIL
 ATOP P.K.NAIL
 3/20/1980
 SET P.K./WASHER
 8/1/00, BVD
 D.N.F.
 4/1/19, JFO
 REF25
 4/24/19, JFO



O.D.O.T. DISTRICT 2 SURVEY OFFICE

PERSONNEL

REFERENCE NO. 25

SHEET 2 OF 15

NOTES VAN DUSEN

H.C. CORDES

DATE 6-2-2000

ROUTE 2

R.C. ADAM BROWN

WEATHER Cloudy

COUNTY OTTAWA

TEMP. +70°F

TOWNSHIP CARROLL

SECTION 13

T 7 N R 15 E

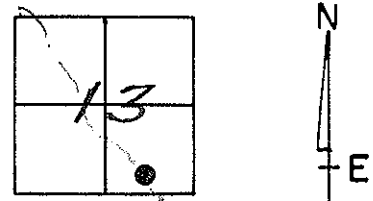
TYPE MONUMENT PK & WASHER

ON SURFACE - BELOW YES

LEFT - 0 PAV'T. - RIGHT 0.4

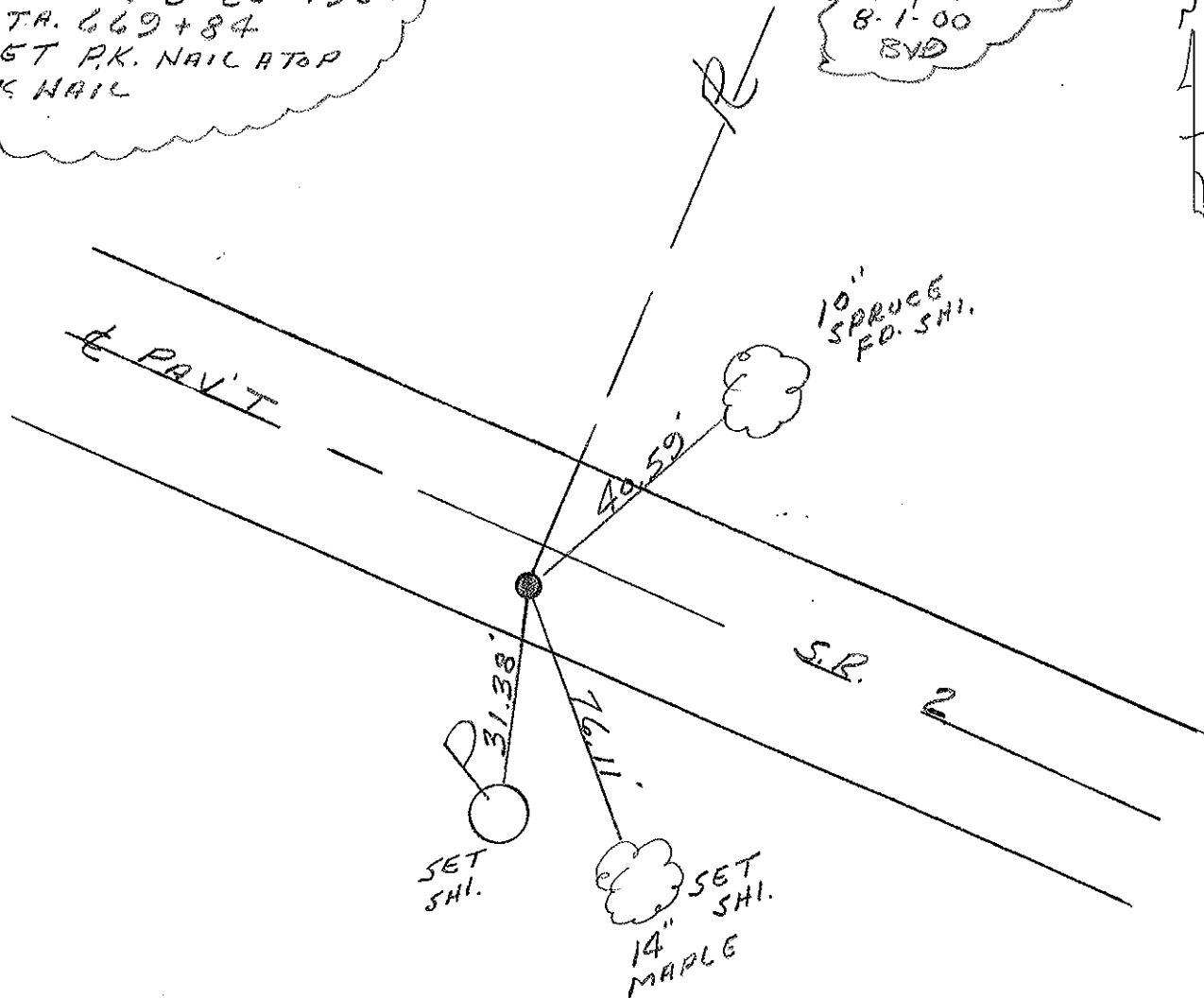
11.6 TO RT. EDGE PAVEMENT

S.L.M. 670+05



RECORD: 3-20-1980
 STA. 669+84
 SET P.K. NAIL AT OP
 P.K. NAIL

Set PK & washer
 8-1-00
 BYD



RESURFACED 2000

O.D.O.T. DISTRICT 2 SURVEY OFFICE

PERSONNEL

REFERENCE NO. 25

SHEET 1 OF 13

NOTES CHENEY

H.C. EPPLE

DATE 4-20-1993

ROUTE #2

R.C. BARBOUR

WEATHER SUNNY

COUNTY OTTAWA

GEYMAN

TEMP. 60°

TOWNSHIP CARROLL

SECTION 13

T7NR15E

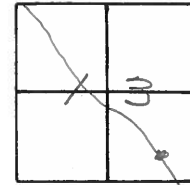
TYPE MONUMENT BROKEN P.K. NAIL

ON SURFACE - ~~BELOW~~ ON

~~LEFT - C~~ PAV'T. - RIGHT 0.4'

11.6' TO RT. EDGE PAVEMENT

S.L.M. 670+05

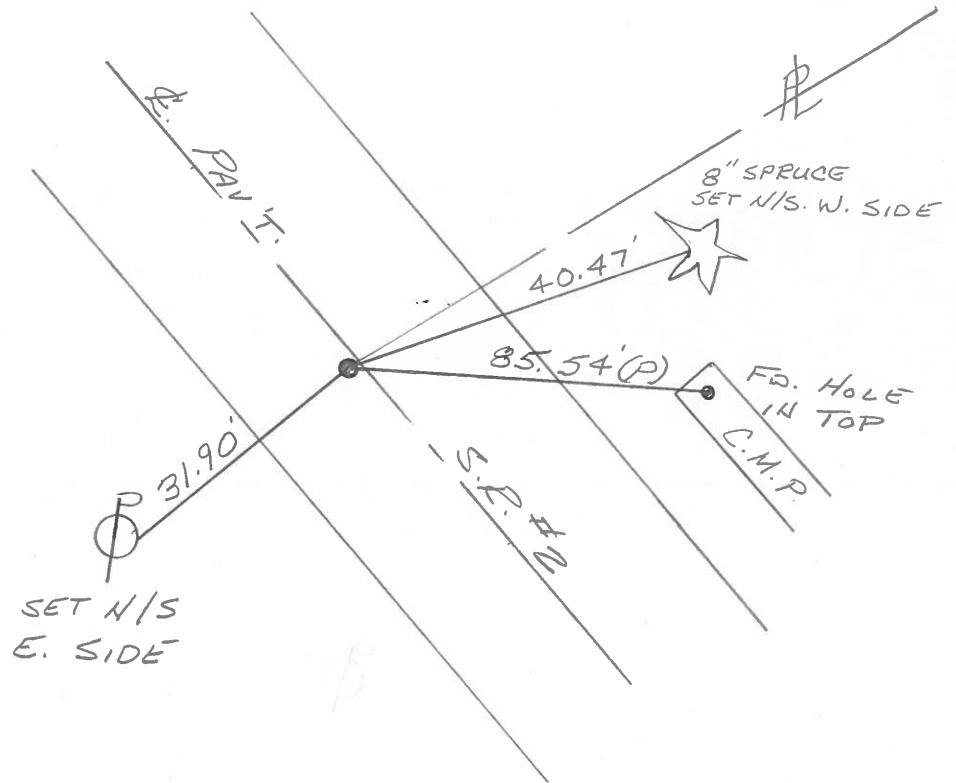


RECORD: 3-20-1980

STA. 669+84

SET P.K. NAIL ATOP
P.K. NAIL

SET PK/WASHER
6-14-1993
RCC



Q.D.O.T. DISTRICT 2 SURVEY OFFICE

Sht. ___ of ___

County Ottawa

Date 3-20-80

Township Carroll

Weather Fair

Section 13

Temp. 40°

T⁷N, R¹⁵E

Personnel Schneider

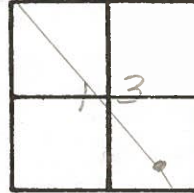
Mosser

Barbour

Ripple

Geyman

25

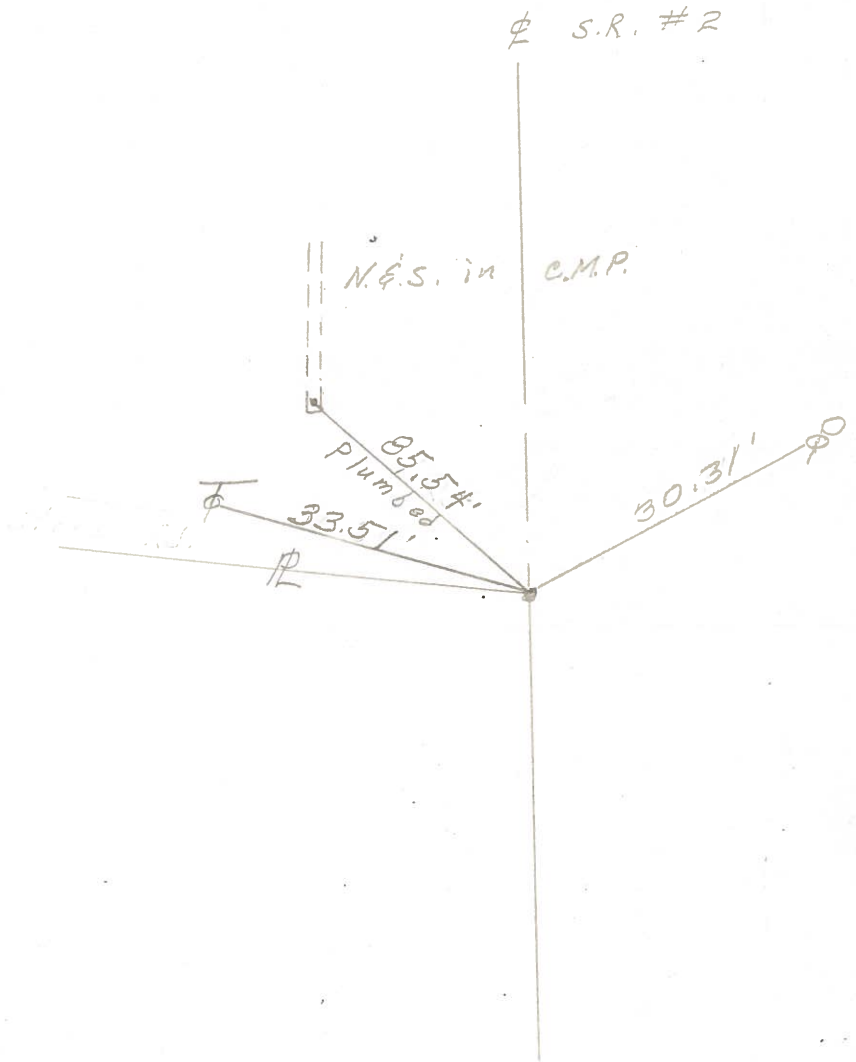


669+84

P.K. Nail

Reset P.K. Nail

8-5-80



SHEET NO. _____

PERSONNEL	TITLE	PERSONNEL	TITLE	COUNTY	DATE
Schneider		Cronin		Ottawa	7-26-74
Mosser		Ash		S. R.	2
Barbour		Ripple		WEATHER	Sunny
		Geyman		SEC.	13 E 24
				TEMP.	80°

DESCRIPTION Carroll Twp. LEFT CENTER LINE RIGHT JOB NO. _____

