

O.D.O.T. DISTRICT 2 SURVEY OFFICE (USE ONLY)

PERSONNEL

REFERENCE NO. 59

SHEET 25 OF 45

NOTES RHOADES

DATE 1/19/21

ROUTE SR 2

H.C. AUBLE

WEATHER CLOUDY

COUNTY OTTAWA

R.C. _____

TEMP. 30°

TOWNSHIP BAY

SECTION 12

DWG BY NIESE PID 107959

T 6 N R 16 E

TYPE MONUMENT CMON

ON SURFACE - ~~BELOW~~ ON

OFFSET \odot PAVEMENT ON LT : RT

- TO - EDGE PAVEMENT

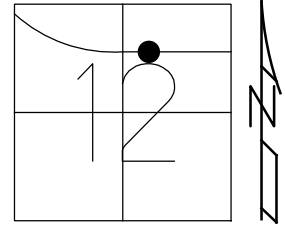
STATION: 1074+12.16

HORZ.DATUM: NAD83(2011)

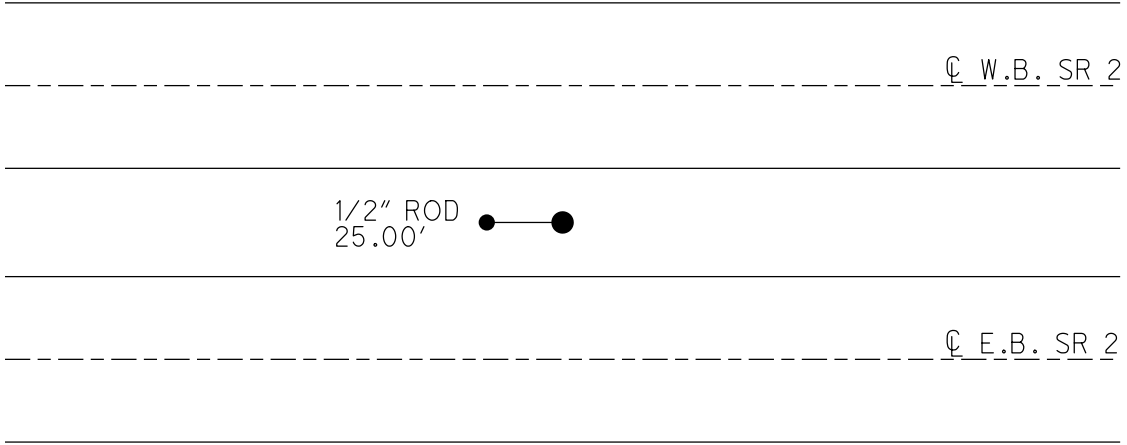
GEOID: NAVD88 2018

GRID: NORTHING: 667552.012

EASTING: 1842830.219



RECORD: P.O.T.
FROM 1963 PLAN
STA 230+00
FD CMON
W/ 1/2" IPIN
1/18/73
FD CMON
W/ IPIN
BENT EASTERLY
CL21
1/21/21, DSA



PERSONNEL TITLE PERSONNEL TITLE

Schneider
Mosser
Barbault
Geyman

COUNTY Ottawa DATE 1-18-73

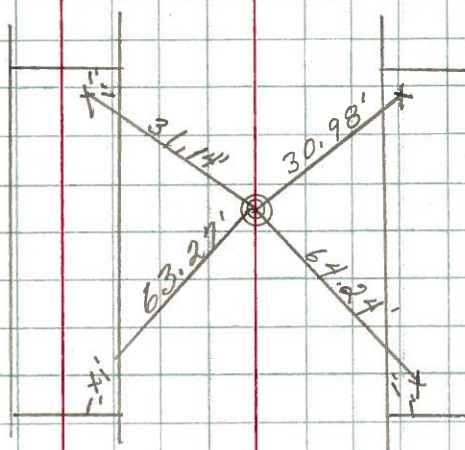
S. R. 2 WEATHER Fair

SEC. 19.60 TEMP. 5.0°

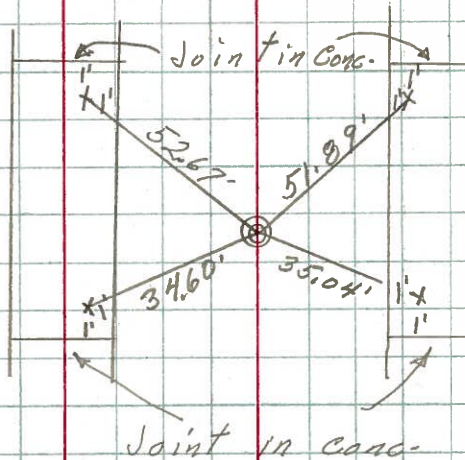
DESCRIPTION Sec 1267 Portage Twp. JOB NO. _____

LEFT CENTER LINE RIGHT

P.O.T.
249+56
1/2" Rod in
Conc-Mon



P.O.T.
240+00
1/2" Rod
in Conc-Mon.



P.O.T.
230+00
Conc-Mon.
with 1/2" Iron pin

