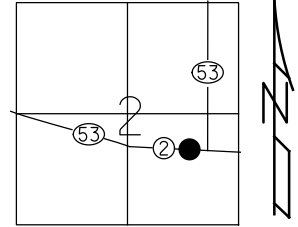


O.D.O.T. DISTRICT 2 SURVEY OFFICE (USE ONLY)

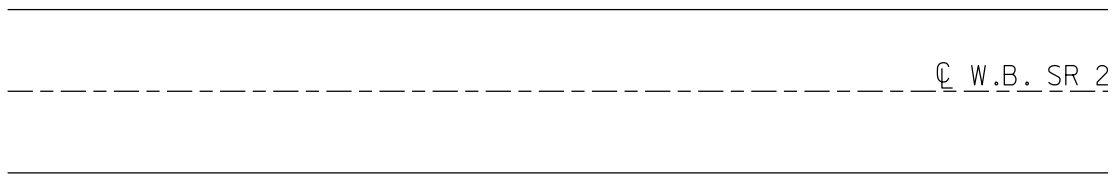
PERSONNEL _____ REFERENCE NO. 98 SHEET 13 OF 23
 NOTES NIESE DATE 2/28/22 ROUTE SR 2
 H.C. O'DONNELL WEATHER CLOUDY COUNTY OTTAWA
 R.C. AUBLE TEMP. 32° TOWNSHIP PORTAGE
 SECTION 2
 DWG BY RHOADES PID 96755 T 6 N R 17 E

TYPE MONUMENT CMON W/ 1/2" IPIN
~~ON SURFACE~~ - BELOW 4"
 OFFSET Q PAVEMENT ON LT : RT
- TO - EDGE PAVEMENT
 STATION: 1366+68.32



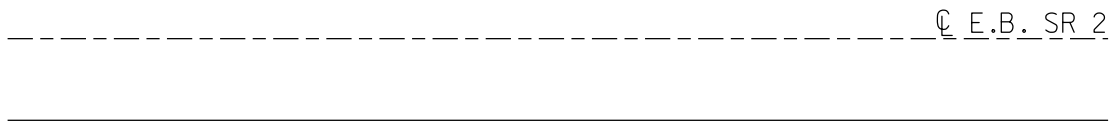
HORZ. DATUM: NAD83 2011 GEOID: NAVD88 2018
 GRID: NORTHING: 670277.486 EASTING: 1869901.408

RECORD: P.O.T.
 STA 523+00
 FD CMON
 W/1/2" IPIN
 3/1/73, SCHNEIDER
 FD CMON
 W/ 1/2" IPIN
 4" DOWN
 REF98
 2/28/22, JFO



PIER
 BR. #26.00

"X" IN CONC BASE
 OF OVERHEAD SIGN



O.D.O.T. DISTRICT 2 SURVEY OFFICE (USE ONLY)

PERSONNEL

REFERENCE NO. 98

SHEET 13 OF 18

NOTES SCHNEIDER

DATE 3/1/73

ROUTE SR 2

H.C. MOSSER

WEATHER FAIR

COUNTY OTTAWA

R.C. BARBOUR

TEMP. 50°

TOWNSHIP PORTAGE

GEYMAN

SECTION 2

DWG BY NIESE PID _____

T 6 N R 17 E

TYPE MONUMENT CMON W/ 1/2" IPIN

ON SURFACE - ~~BELOW~~ ON

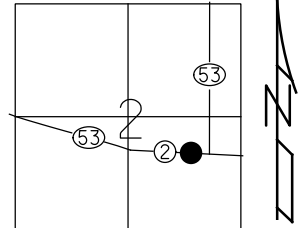
OFFSET Q PAVEMENT ON LT : RT

- TO - EDGE PAVEMENT


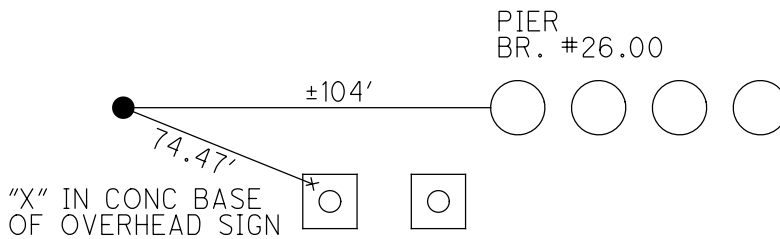
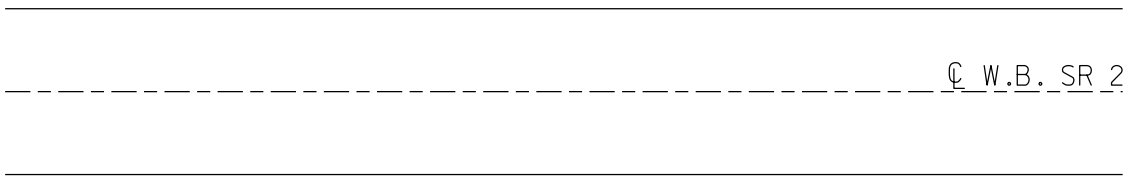
STATION: 1366+46.40

HORZ. DATUM: _____ GEOID: _____

GRID: NORTHING: _____ EASTING: _____



RECORD: P.O.T.
 STA 523+00
 FD CMON
 W/1/2" IPIN
 3/1/73, SCHNEIDER



PERSONNEL TITLE PERSONNEL TITLE
 Schneider _____
 Mosser _____
 Barboer _____
 Geyman _____

COUNTY Ottawa DATE 8-7-73
 S. R. 2 WEATHER Fair
 SEC. 23.43 TEMP. 50°

DESCRIPTION Sec 2 & 1 Portage Twp. JOB NO. _____

